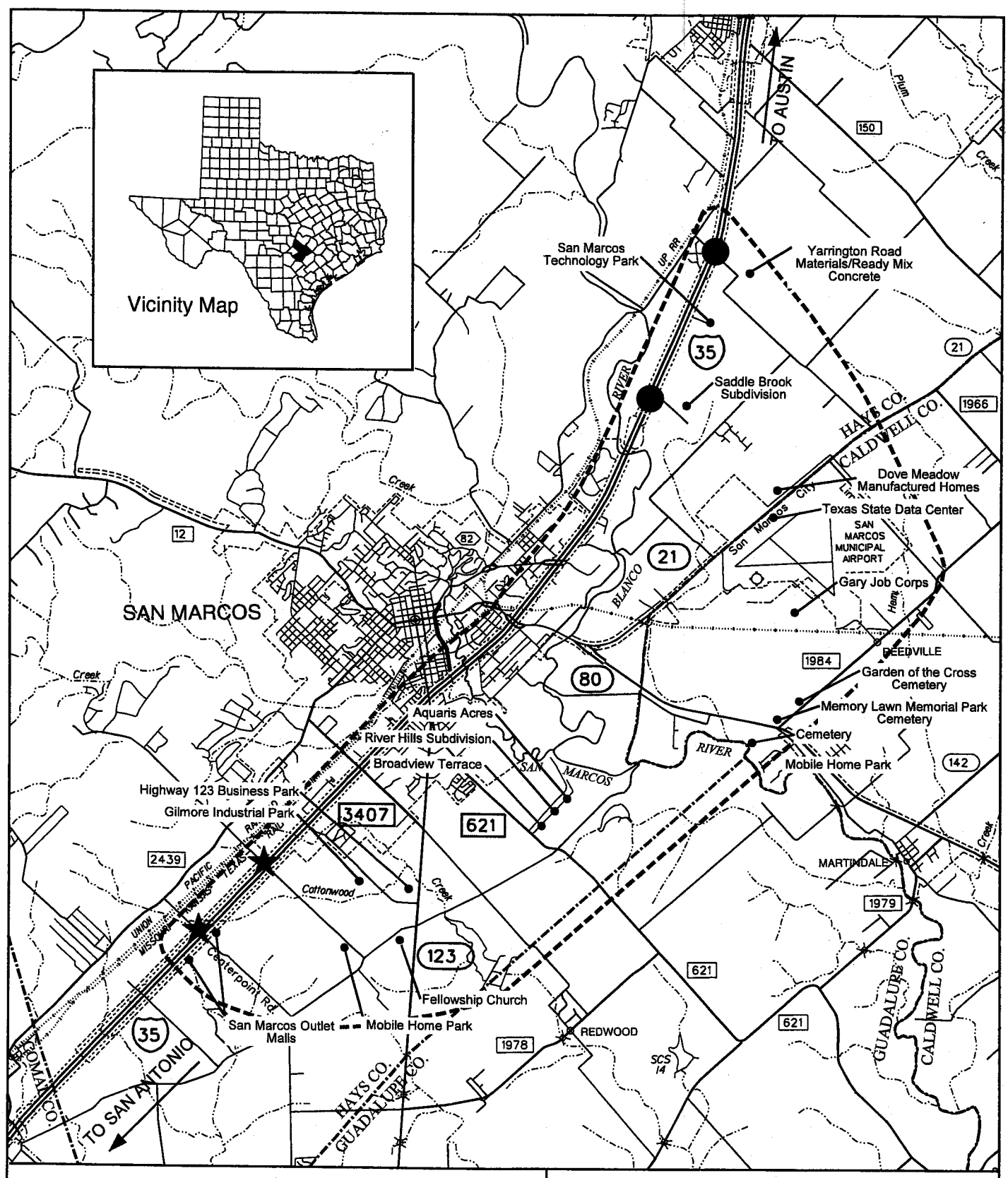

north

1 0 1 miles

Study Area Boundary

Proposed Begin

Proposed End

Base Map: TxDOT General Highway Maps; Caldwell, Comal, Guadalupe, and Hays Counties, Texas

Figure 1

FM 110 STUDY AREA LOCATION

I:/projects/hc1/hays county/441132_06/cad/figure1.dgn

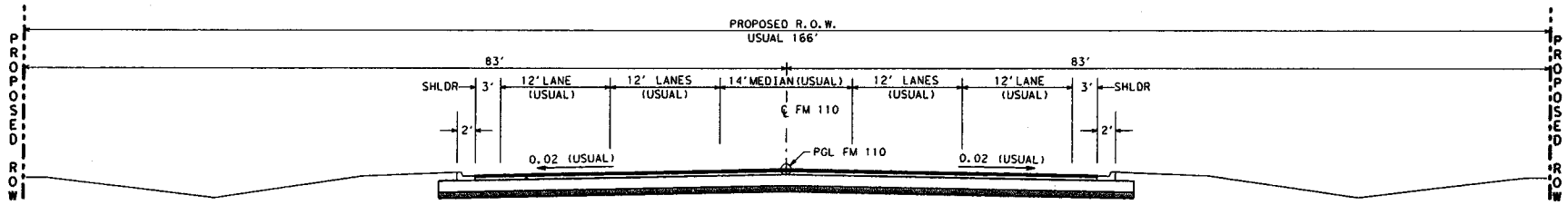

PROPOSED FM110 TYPICAL URBAN SECTION WITH CURB AND GUTTER

N.T.S.

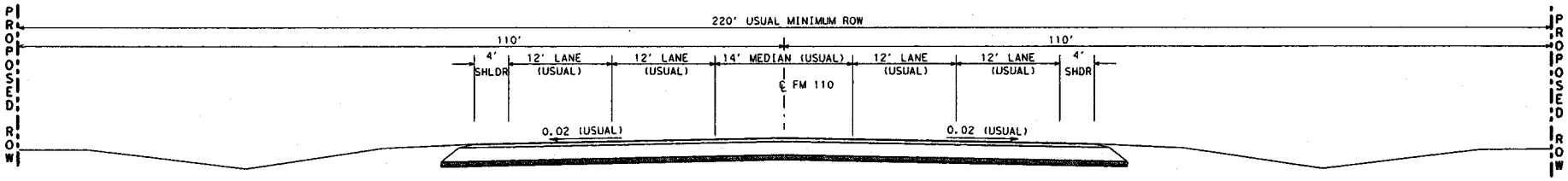

PROPOSED FM110 TYPICAL URBAN SECTION WITH NO CURB AND GUTTER

N.T.S.

PBS&J

- Engineering
- Environmental Consulting
- Surveying

Figure 2A

PROPOSED
TYPICAL SECTIONS

Source: TxDOT, Austin District

File: I:\projects\hc1\hays county\441768\cad\figure2a.ai

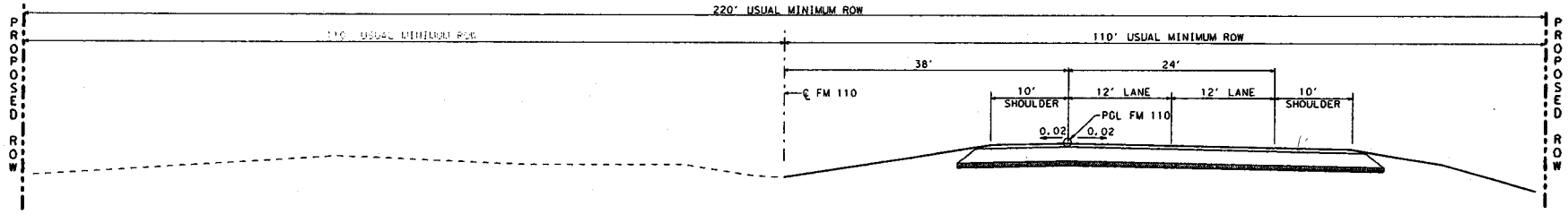

PHASE 1
PROPOSED FM110 TYPICAL RURAL SECTION
N.T.S.

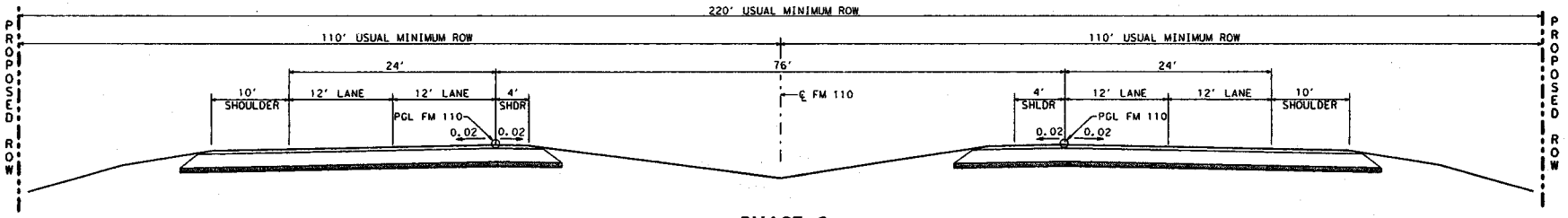

PHASE 2
PROPOSED FM110 TYPICAL RURAL SECTION
N.T.S.

PBSJ
• Engineering
• Environmental Consulting
• Surveying

Figure 2B

PROPOSED
TYPICAL SECTIONS

Source: TxDOT, Austin District

File: I:\projects\hc1\hays county\441768\cad\figure2b.ai

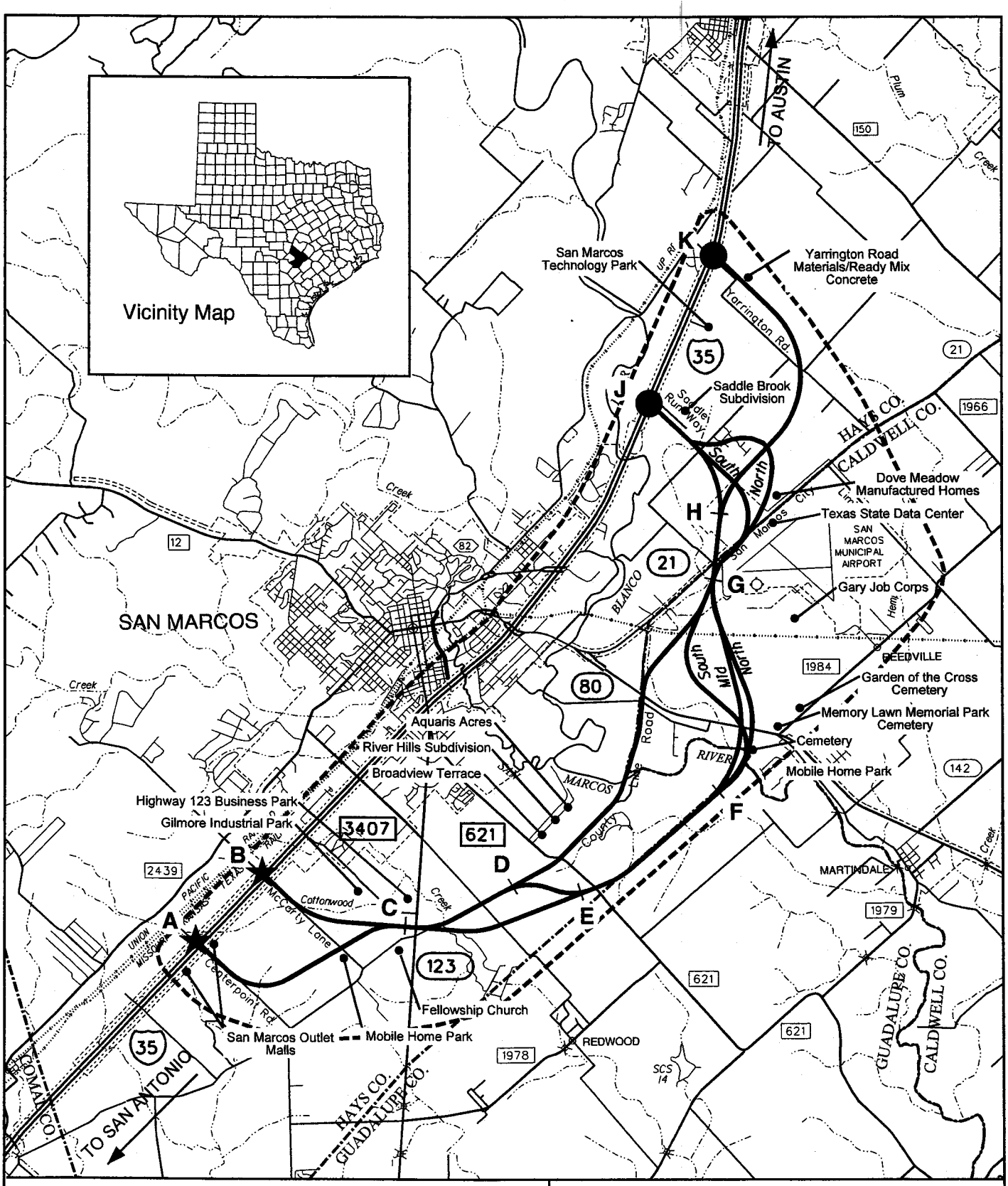

Base Map: TxDOT General Highway Maps; Caldwell, Comal, Guadalupe, and Hays Counties, Texas

Figure 3

FM 110 PROPOSED PRELIMINARY BUILD ALTERNATIVES

I:/projects/hc1/hays county/441132_06/cad/figure3.dgn