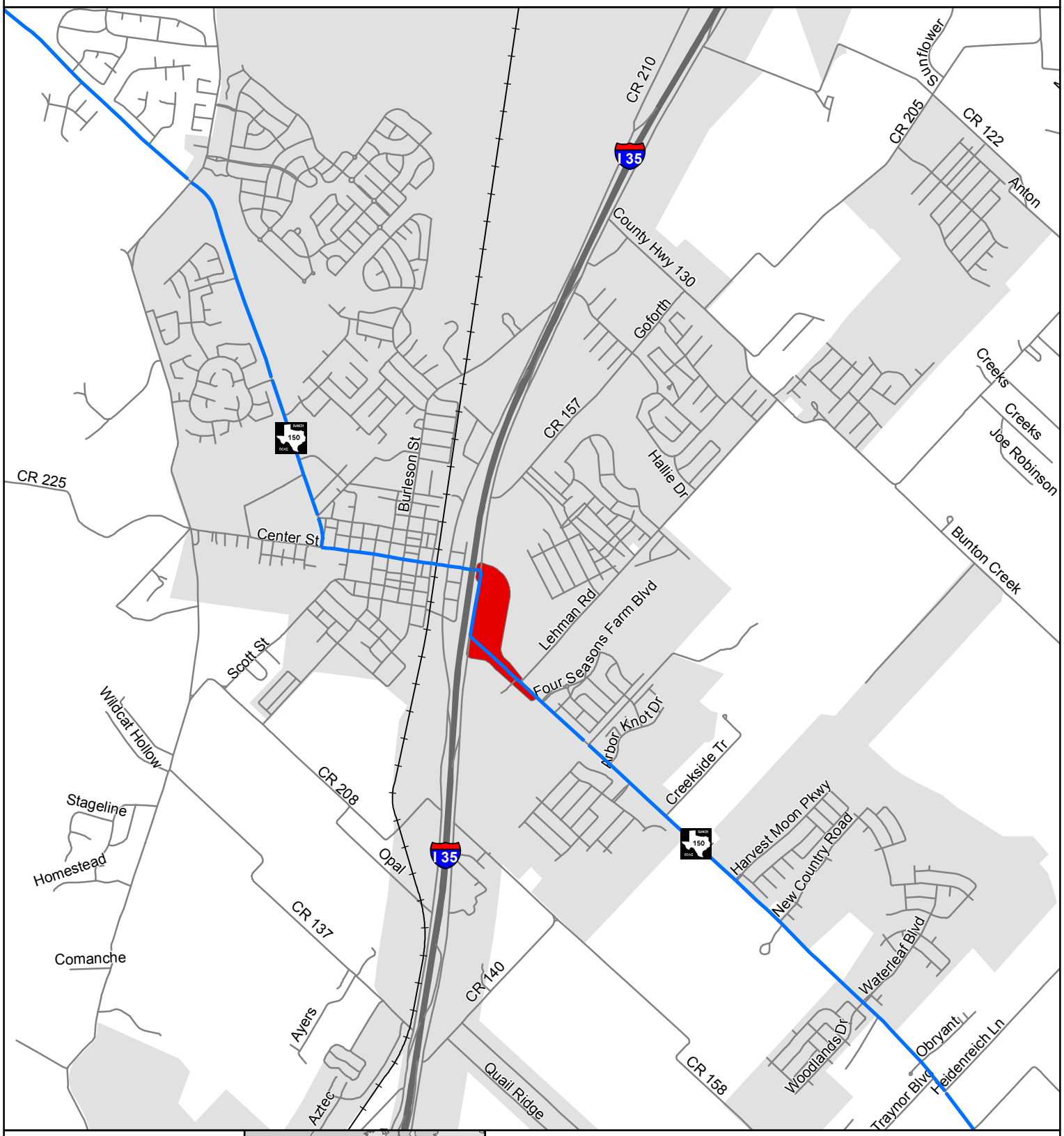

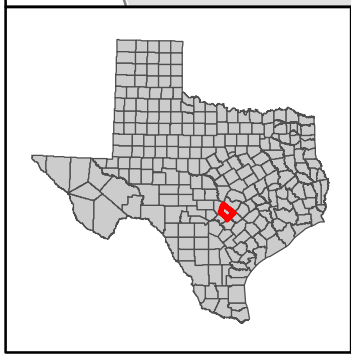

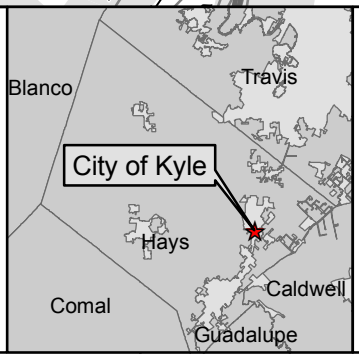

Study Area

RM 150

RM 150 Realignment Project
Project Location Map
Kyle, Hays County, Texas
CSJ: 0805-01-017

0 1,500 3,000
Feet
1 inch equals 3,000 feet

N