TEXAS OFFICIAL TRAVEL MAP

Texas Department of Transportation

The *Texas Official Travel Map* is published annually by the Texas Department of Transportation to assist travelers in safely exploring the diversity of interesting places and landscapes that Texas has to offer.

Because of limited space, some smaller communities, farm and ranch roads, and streams or rivers are omitted. Villages at highway junctions and county seats are included, as well as roads connecting arterial highways or leading to communities and recreational areas.

On the back side of the map, the inserts are not intended to be detailed city maps but to aid motorists traveling through those metropolitan areas. The insets also show satellite cities and towns around metropolitan areas that cannot be fully identified on the main map.

The legend at the lower right corner of this side of the map identifies the various symbols and design characteristics on which this map is based. The grid to the right provides a convenient means of estimating distances between certain Texas cities.

Example: El Paso to Orange, 834 miles

To convert miles to kilometers, multiply miles X 1.609. Example: 150 miles X 1.609 = 241.35 km.

INFORMATION YOU SHOULD KNOW

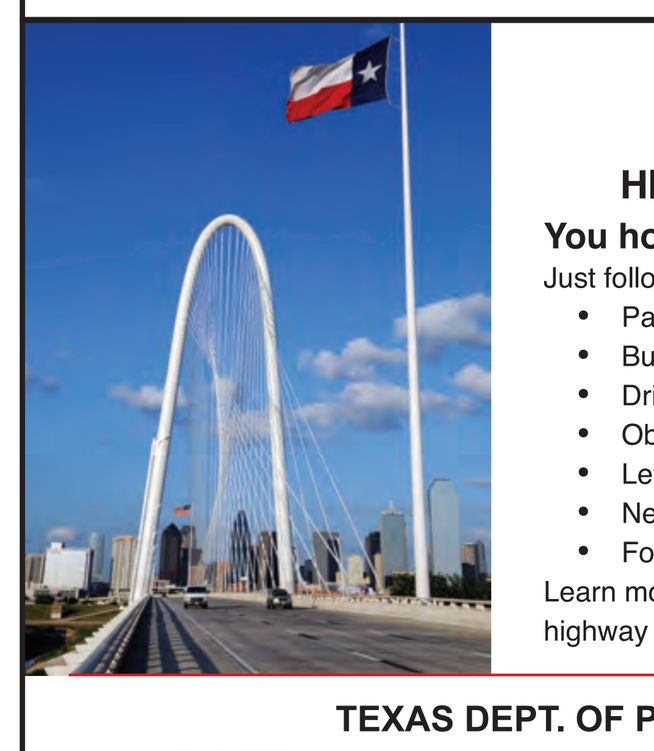

HIGHWAY SAFETY

You hold the key to driving safely.

Just follow these simple steps:

- Pay attention.
- Buckle seatbelts.
- Drive now, text later.
- Obey Move Over/Slow Down law.
- Left lane for passing only.
- Never drink and drive.
- Follow all traffic laws.

Learn more about Texas travel, driving laws and highway safety at **www.txdot.gov/driver.html**.

TEXAS DEPT. OF PUBLIC SAFETY

Call **800/525-5555** if you need roadside assistance. You may also report traffic accidents, intoxicated drivers, criminal activities and other emergencies at this number.

Customers of the wireless companies of ALLTEL, AT&T, Nextel, Sprint, T-Mobile, Verizon and US Cellular can dial ***DPS** (*377) for assistance.

Don't mess with Texas

For more than 25 years, the Don't Mess with Texas® campaign has been reminding motorists to keep our highways litter-free. Don't Mess with Texas is a registered trademark owned by the Texas Department of Transportation.

www.DontMessWithTexas.org

NOAA WEATHER RADIO

The National Oceanic and Atmospheric Administration (NOAA) provides continuous broadcasts of the latest weather information directly from the National Weather Service.

For current weather information, tune to one of the NOAA radio frequencies: 162.4, 162.425, 162.450, 162.475, 162.5, 162.525 or 162.55.

www.srh.noaa.gov

TRAIN TRAVEL

Amtrak has three Texas routes: the Heartland Flyer, Sunset Limited and Texas Eagle. For Amtrak railway information, call 800/872-7245; visit www.amtrak.com.

COUNTIES (Grid references are for county seats)

Anderson L20, Andrews K8, Angelina N22, Aransas U18, Archer G-H15, Armstrong D10, Atascosa S15, Austin Q19, Bailey F8, Bandera Q14, Bastrop P-Q17, Baylor G-H14, Bee T-U17, Bell N17, Bexar R15, Blanco P15-16, Borden J10, Bosque L16-17, Bowie G-H22, Brazoria R21, Brazos O19, Brewster Q7, Briscoe E11, Brooks W16, Brown M14-15, Burleson O19, Burnet N-O15-16, Caldwell Q17, Calhoun T19, Callahan K14, Cameron Z17, Camp J21, Carson C10-11, Cass J22, Castro E9, Chambers Q22, Cherokee L-M21, Childress E12, Clay G16, Cochran G8, Coke L-N12, Coleman M13-14, Collin H19, Collingsworth D12, Colorado Q19, Comal Q15-16, Comanche L-M15, Concho N13, Cooke G17, Coryell M-N16, Cottle F12, Crane M8, Crockett O10, Crosby G-H10-11, Culberson M5, Dallam A9, Dallas J18, Dawson J-K9, Deaf Smith E9, Delta H20, Denton H17, DeWitt S17-18, Dickens G-H11-12, Dimmit T13, Donley D11, Duval V15, Eastland K14-15, Ector L-M8, Edwards Q12, El Paso L2, Ellis K18, Erath L16, Falls N18, Fannin G19-20, Fayette Q18, Fisher K12, Floyd F10-11, Foard F-G13, Fort Bend R20, Franklin H21, Freestone M19-20, Frio S14, Gaines J-K8, Galveston R22, Garza J10-11, Gillespie P14, Glasscock L10, Goliad T17, Gonzales R17, Gray C11-12, Grayson G18, Gregg K22, Grimes O-P20, Guadalupe R16, Hale F9-10, Hall E-F11-12, Hamilton M16, Hansford A-B10-11, Hardeman F13, Hardin O-P22-23, Harris Q20-21, Harrison J-K22-23, Hartley B8-9, Haskell H-J13, Hays P-Q16, Hemphill B12, Henderson L20, Hidalgo Y16, Hill L17, Hockley G-H8-9, Hood K16, Hopkins H20-21, Houston N20-21, Howard L10, Hudspeth M3-4, Hunt H19-20, Hutchinson B10-11, Irion N11, Jack H16, Jackson S18-19, Jasper N-O23, Jeff Davis O5, Jefferson Q23, Jim Hogg X15, Jim Wells V16, Johnson K17, Jones J-K13, Karnes S16-17, Kaufman K19, Kendall Q15, Kenedy X17, Kent J-H11, Kerr Q13-14, Kimble O-P13, King G-H12, Kinney R12, Kleberg V-W16-17, Knox G-H13, La Salle U14, Lamar G20, Lamb F9, Lampasas N15-16, Lavaca R18, Lee P18, Leon N19-20, Liberty P22, Limestone M18-19, Lipscomb A12, Live Oak U16, Llano O15, Loving L6-7, Lubbock G10, Lynn H-J9-10, Madison N-O19-20, Marion J23, Martin K9, Mason O14, Matagorda S20, Maverick R12, McCulloch N14, McLennan M17, McMullen U15, Medina R14-15, Menard O13, Midland L9, Milam N-O18, Mills M15, Mitchell L11, Montague G16-17, Montgomery P20, Moore B9-10, Morris H22, Motley G11, Nacogdoches M22, Navarro L19, Newton N24, Nolan K12, Nueces V17, Ochiltree A11, Oldham C8-9, Orange P23-24, Palo Pinto J15-16, Panola K23, Parker J16, Parmer E8, Pecos O8, Polk N21-22, Potter C9-10, Presidio R5-6, Rains J20, Randall D9-10, Reagan N10, Real Q13, Red River G21, Reeves M6, Refugio U17-18, Roberts B11-12, Robertson N19, Rockwall J19, Runnels M13, Rusk L22, Sabine M23, San Augustine N23, San Jacinto O21, San Patricio U17, San Saba N15, Schleicher O11, Scurry K11, Shackelford J-K14, Shelby L23, Sherman A9, Smith K21, Somervell L16, Starr Y15, Stephens J-K14-15, Sterling M11, Stonewall H-J12, Sutton P12, Swisher E10, Tarrant J-K17, Taylor K13, Terrell P9, Terry H8-9, Throckmorton H-J14, Titus H21, Tom Green N12, Travis P-Q16-17, Trinity N21, Tyler O22-23, Upshur J21, Upton N9, Uvalde R13, Val Verde P-Q11, Van Zandt K20, Victoria S18, Walker O20, Waller P-Q19-20, Ward M7, Washington P19, Webb V14, Wharton R19-20, Wheeler C12, Wichita F-G15, Wilbarger F-G14, Willacy Y17, Williamson O-P17, Wilson S16, Winkler L7, Wise H-J16-17, Wood J21, Yoakum H8, Young H15, Zapata W14, Zavala S13

CITIES AND TOWNS INDEX

NOTE: Populations shown are 2010 Census figures or a more recent estimate from the Texas State Data Center at the University of Texas at San Antonio.

*Populations followed by * are best available estimate.*

NOTE: Two grid letters (AA) indicate position on city insets side of map.

COUNTY SEATS shown in capital letters.

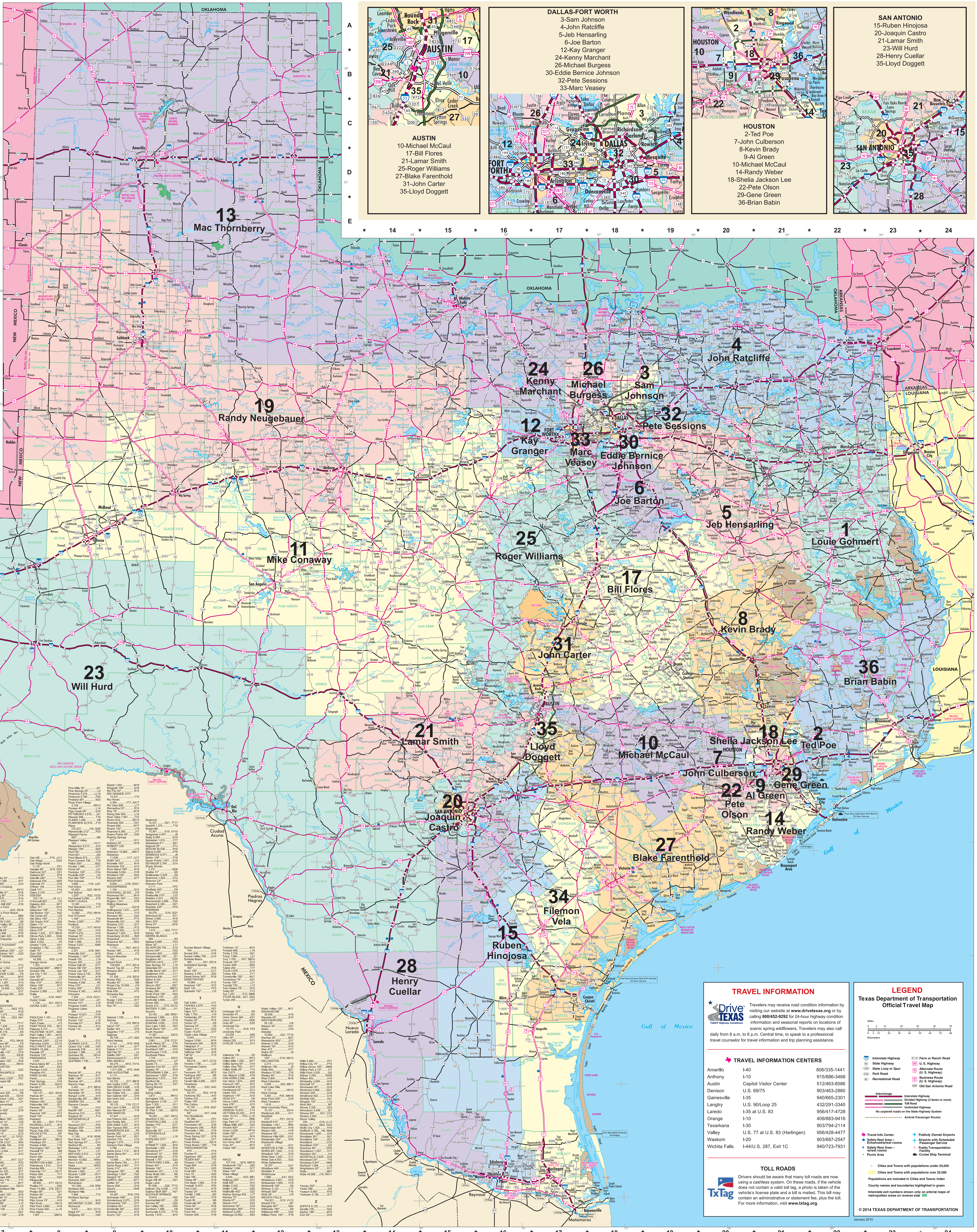

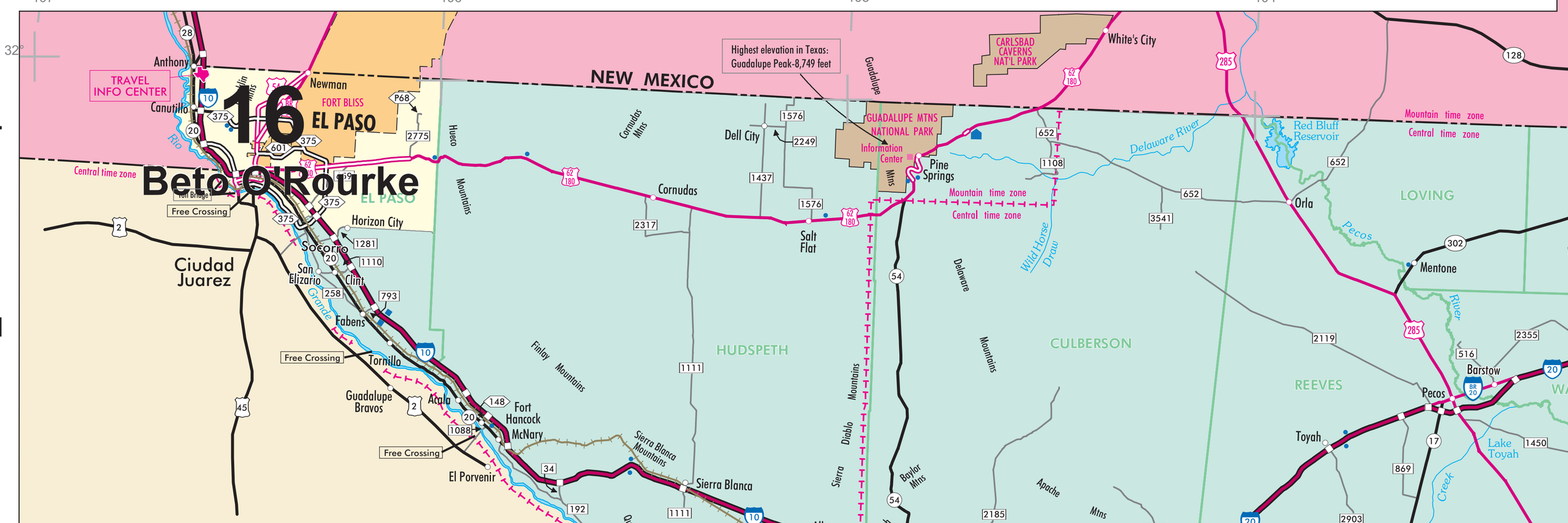

TRAVEL INFORMATION

Drive TEXAS — TxDOT Highway Conditions

Travelers may receive road condition information by visiting our website at **www.drivetexas.org** or by calling **800/452-9292** for 24-hour highway condition information and seasonal reports on locations of scenic spring wildflowers. Travelers may also call daily from 8 a.m. to 6 p.m. Central time, to speak to a professional travel counselor for travel information and trip planning assistance.

TRAVEL INFORMATION CENTERS

Amarillo	I-40	806/335-1441
Anthony	I-10	915/886-3468
Austin	Capitol Visitor Center	512/463-8586
Denison	U.S. 69/75	903/463-2860
Gainesville	I-35	940/665-2301
Langtry	U.S. 90/Loop 25	432/291-3340
Laredo	I-35 at U.S. 83	956/417-4728
Orange	I-10	409/883-9416
Texarkana	I-30	903/794-2114
Valley	U.S. 77 at U.S. 83 (Harlingen)	956/428-4477
Waskom	I-20	903/687-2547
Wichita Falls	I-44/U.S. 287, Exit 1C	940/723-7931

TOLL ROADS

TxTag

Drivers should be aware that many toll roads are now using a cashless system. On these roads, if the vehicle does not contain a valid toll tag, a photo is taken of the vehicle's license plate and a bill is mailed. This bill may contain an administrative or statement fee, plus the toll. For more information, visit **www.txtag.org**.

LEGEND

Texas Department of Transportation Official Travel Map

Miles / Kilometers

Interstate Highway; State Highway; State Loop or Spur; Park Road; Recreational Road; Farm or Ranch Road; U. S. Highway; Alternate Route (U. S. Highway); Business Route (U. S. Highway); Old San Antonio Road

Interchange; Interstate Highway; Divided Highway (4 lanes or more); Toll Road; Undivided Highway; No unpaved roads on the State Highway System; Amtrak Passenger Routes

Travel Info Center; Safety Rest Area – Enhanced w/rest rooms; Safety Rest Area – w/rest rooms; Picnic Area; Publicly Owned Airports; Airports with Scheduled Passenger Service; Public Transportation Facility; Cruise Ship Terminal

Cities and Towns with populations under 25,000

Cities and Towns with populations over 25,000

Populations are included in Cities and Towns Index

County names and boundaries highlighted in green

Interstate exit numbers shown only on arterial maps of metropolitan areas on reverse side

© 2014 TEXAS DEPARTMENT OF TRANSPORTATION

January 2015