PROJECT LOCATION MAP - TYPICAL SECTIONS

FROM COOPER STREET TO SH 161
INCLUDING SH 360 INTERCHANGE

N

0 400 800 1200 1600
SCALE: 1"=800'

PRELIMINARY
SUBJECT TO CHANGE

BEGIN PROJECT
CSJ 1068-02-127
SH 360 STA 287+00.00

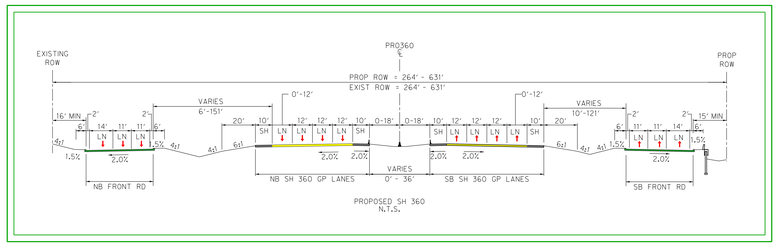

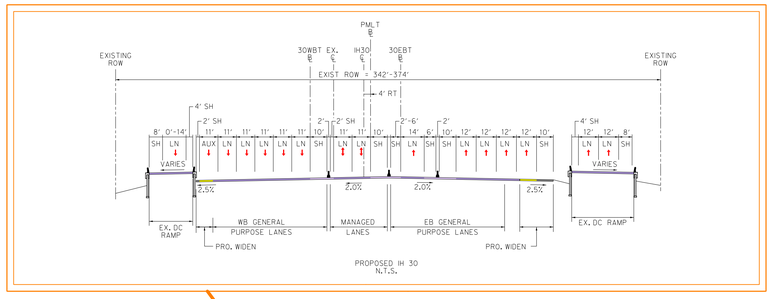

BEGIN PROJECT
CSJ: 1068-02-127
IH 30 STA 644+00.00

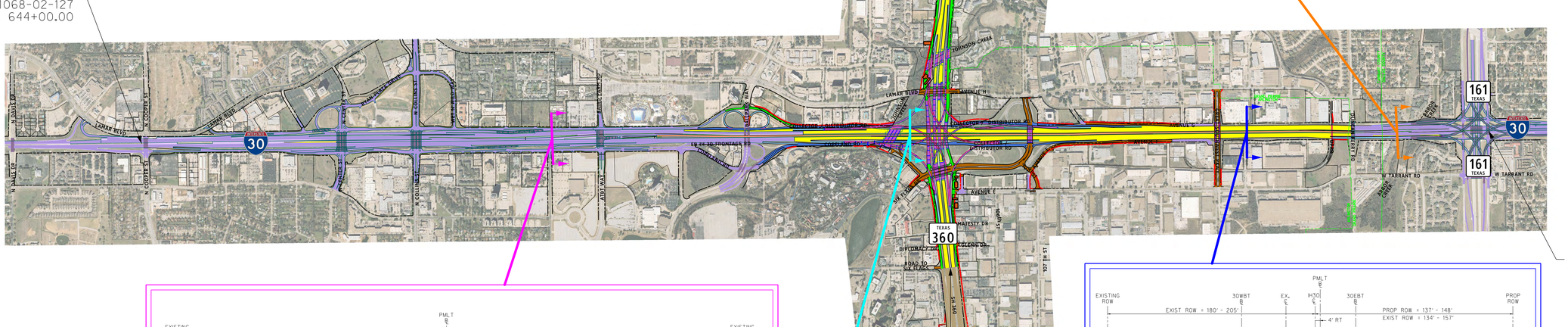

END PROJECT
CSJ: 1068-02-127
IH 30 STA 909+70.00

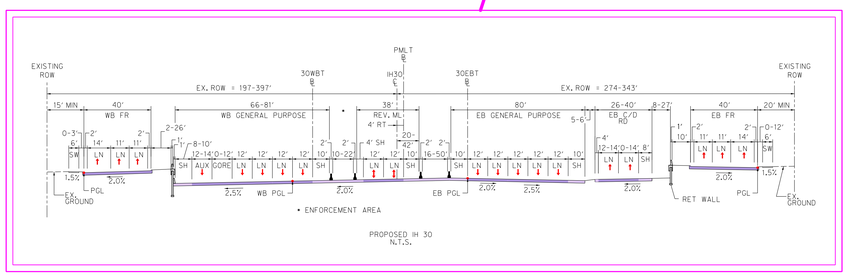

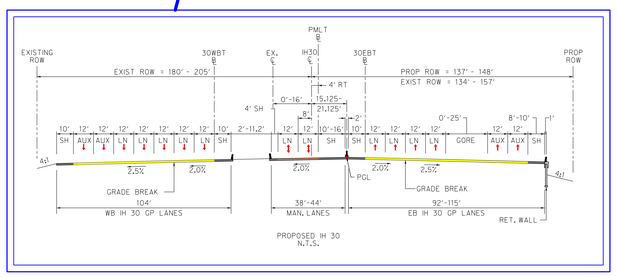

END PROJECT
CSJ 1068-02-127
SH 360 STA 371+00.00

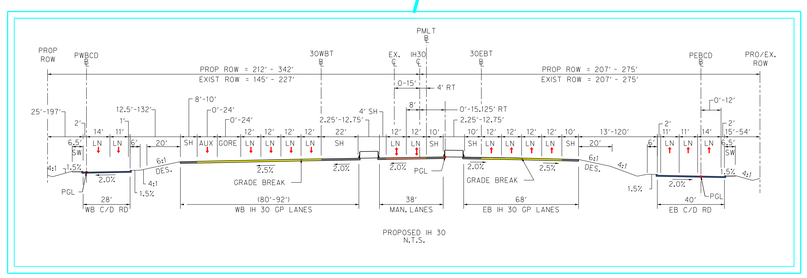

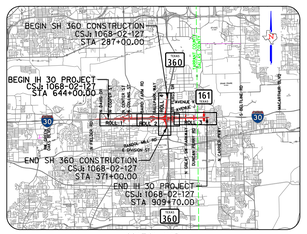

LOCATION MAP
N.T.S.

NOTE: AERIAL BACKGROUND FLOWN IN 2013

LEGEND

- EXISTING SHOULDER TO REMAIN
- EXISTING ROADWAY TO REMAIN
- EXISTING BRIDGE TO REMAIN
- PROPOSED SHOULDER
- PROPOSED BRIDGE
- PROPOSED MAINLANES
- PROPOSED TWO LANE MANAGED TOLL/HOV FACILITY
- PROPOSED RAMP / DIRECT CONNECT
- PROPOSED FRONTAGE ROAD
- PROPOSED COLLECTOR / DISTRIBUTOR
- PROPOSED CROSS / LOCAL STREET
- PROPOSED SIDEWALK
- PROPOSED PAVEMENT PREVIOUSLY APPROVED 2/13/07
- POTENTIAL DISPLACEMENTS

TEXAS DEPARTMENT OF TRANSPORTATION®
FORT WORTH DISTRICT
BRIAN R. BARTH, P.E., DISTRICT ENGINEER

PUBLIC MEETING DISPLAY
IH 30 FROM COOPER STREET TO SH 161
INCLUDING SH 360 INTERCHANGE
CSJ: 1068-02-127

DECEMBER 2, 2014

PROJECT LOCATION MAP - TYPICAL SECTIONS

PRELIMINARY
SUBJECT TO CHANGE

NAME	P.E. NO.	DATE
MATTHEW G. CRAIG	68950	12-02-2014
CHAD R. GARDNER	93793	12-02-2014
TAYLOR H. PERRINE	116960	12-02-2014

HALFF ASSOCIATES, INC.
TBPE FIRM #1-312

© 2014 by Texas Department of Transportation all rights reserved

TEXAS DEPARTMENT OF TRANSPORTATION®
FORT WORTH DISTRICT
BRIAN R. BARTH, P.E., DISTRICT ENGINEER

PUBLIC MEETING DISPLAY
IH 30 FROM COOPER STREET TO SH 161
INCLUDING SH 360 INTERCHANGE
CSJ: 1068-02-127

DECEMBER 2, 2014

PROJECT LOCATION MAP - TYPICAL SECTIONS

PRELIMINARY
SUBJECT TO CHANGE

NAME	P.E. NO.	DATE
MATTHEW G. CRAIG	68950	12-02-2014
CHAD R. GARDNER	93793	12-02-2014
TAYLOR H. PERRINE	116960	12-02-2014

HALFF ASSOCIATES, INC.
TBPE FIRM #1-312

© 2014 by Texas Department of Transportation all rights reserved