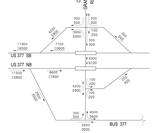

TRAFFIC DATA LINE DIAGRAM
US 377 CRESSON RELIEF ROUTE

LEGEND
1000 2015 ADT
2000 2035 ADT

SOURCE:
TEXAS DEPARTMENT OF TRANSPORTATION
TRANSPORTATION PLANNING & PROGRAMMING DIVISION
MARCH 15, 2012

TRAFFIC DATA	
TRAFFIC VOLUMES BASED ON TRAFFIC SURVEYS PERFORMED BY: HOUSTON, TEXAS DATED MARCH 15, 2012	US 377
DIRECTIONAL DISTRIBUTION	59 - 41
PERCENT TRUCKS OF DHV	4.1%
K FACTOR	9.0

TYPICAL SECTIONS







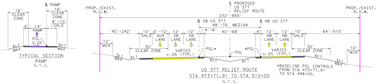

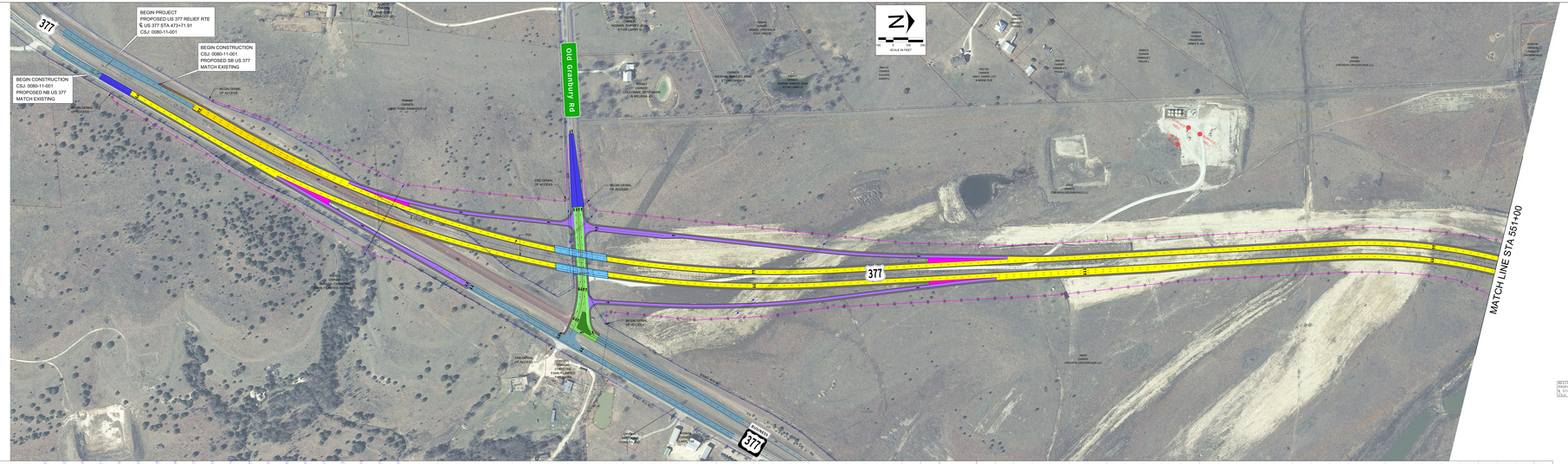

LEGEND:

- PROPOSED PAVEMENT-US 377 RELIEF ROUTE
- PRELIMINARY STRUCTURE LIMITS AND POSSIBLE BENT/COLUMN LOCATIONS
- PROPOSED STREET & DRIVEWAY IMPROVEMENTS
- PROPOSED RAMP
- PROPOSED GORE
- EXISTING PAVEMENT TO REMAIN
- ASPHALT TRANSITION OVERLAY
- EXISTING PAVEMENT REMOVAL
- PRELIMINARY PROPOSED RETAINING WALL
- DIRECTION OF TRAFFIC
- EXISTING RIGHT-OF-WAY
- PROPOSED RIGHT-OF-WAY
- PROPOSED CONTROL-OF-ACCESS
- PROPOSED DRAINAGE STRUCTURE
- EXISTING PROPERTY LINE
- COUNTY LINE
- EXISTING POWER LINE

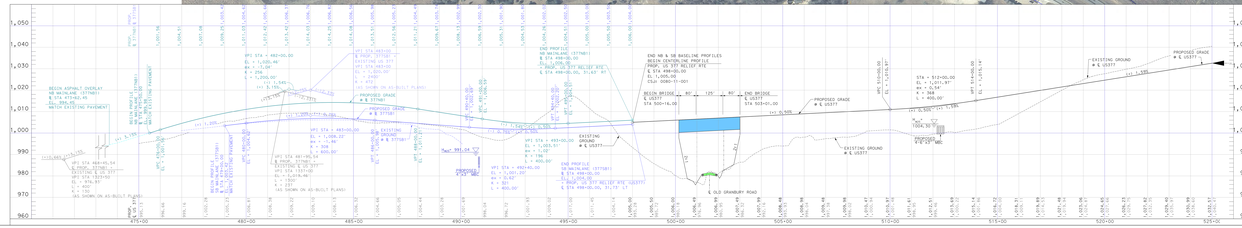

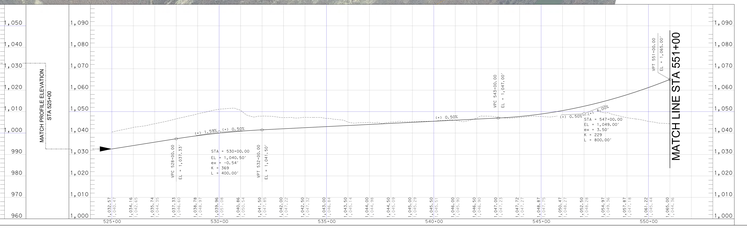

ROLL 1 OF 2

TEXAS DEPARTMENT OF TRANSPORTATION
FORT WORTH DISTRICT
BRIAN R. BARTH, P.E. DISTRICT ENGINEER

PUBLIC HEARING DISPLAY

US 377 CRESSON RELIEF ROUTE

HOOD & JOHNSON COUNTIES, TEXAS
FEBRUARY 25, 2014
CSJ NO. 0080-11-001
CSJ NO. 0080-12-001

ROADWAY TYPE	DESIGN SPEED	FUNCTIONAL CLASSIFICATION
US 377	60 MPH	RURAL PRINCIPAL ARTERIAL
RAMPS	40 MPH	RURAL PRINCIPAL ARTERIAL
CROSS STREETS	30 MPH	COLLECTOR

AERIAL PHOTOGRAPHY: WINTER 2011

PRELIMINARY - SUBJECT TO REVISION
NOT INTENDED FOR CONSTRUCTION, BIDDING, AND OR PERMIT PURPOSES

TEXAS DEPARTMENT OF TRANSPORTATION
Texas Department of Transportation
© 2014
TEXAS DEPARTMENT OF TRANSPORTATION
TEXAS ASSOCIATES, INC.
TBPE FIRM NO. F-3199 TBPLS FIRM NO. 10064501
PREPARED UNDER THE SUPERVISION OF:
MATTHEW ABERNATHY, PE, AICP
P.E. NO. 83550