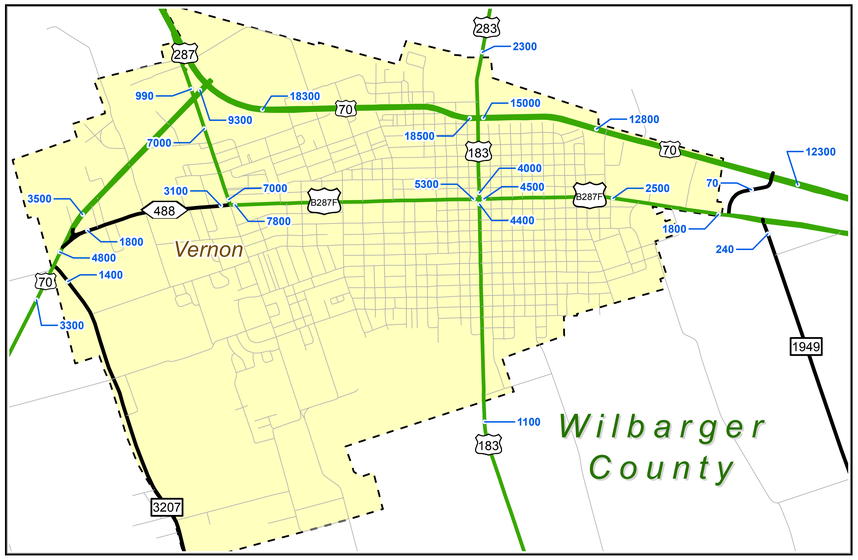

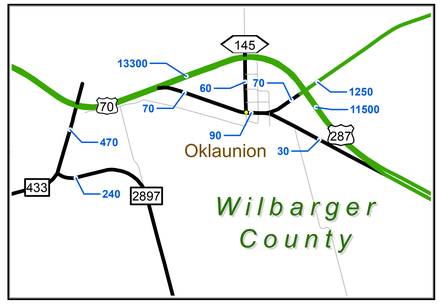

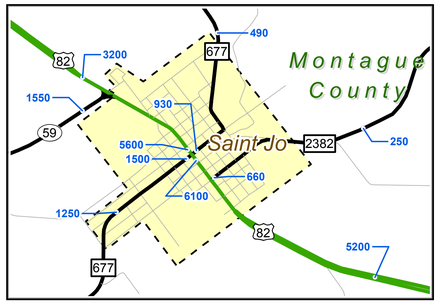

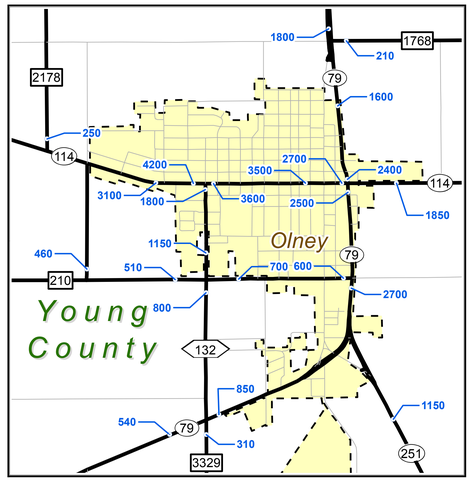

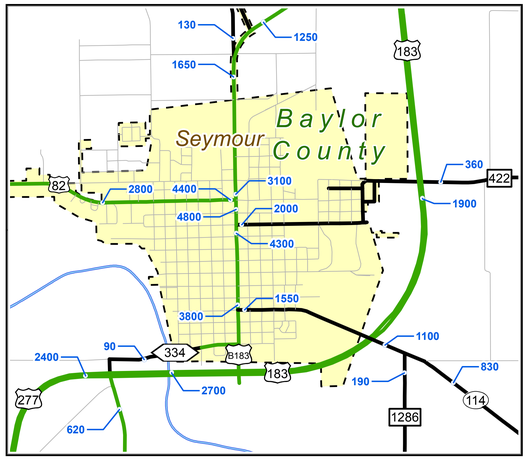

AADT
Highways
Cities
Water

COPYRIGHT 2013 by the Texas Department of Transportation.
All rights reserved.
NOTICE: This map has been prepared for internal use by the Texas Department of Transportation. Accuracy is limited to the validity of available data.

N

2012 WICHITA FALLS DISTRICT TRAFFIC MAP

PREPARED BY THE
Texas Department of Transportation
Transportation Planning and Programming Division
IN COOPERATION WITH THE
U.S. Department of Transportation

Miles
0 0.5 1 2

Texas Department of Transportation

Supplementary Sheet 1 of 1