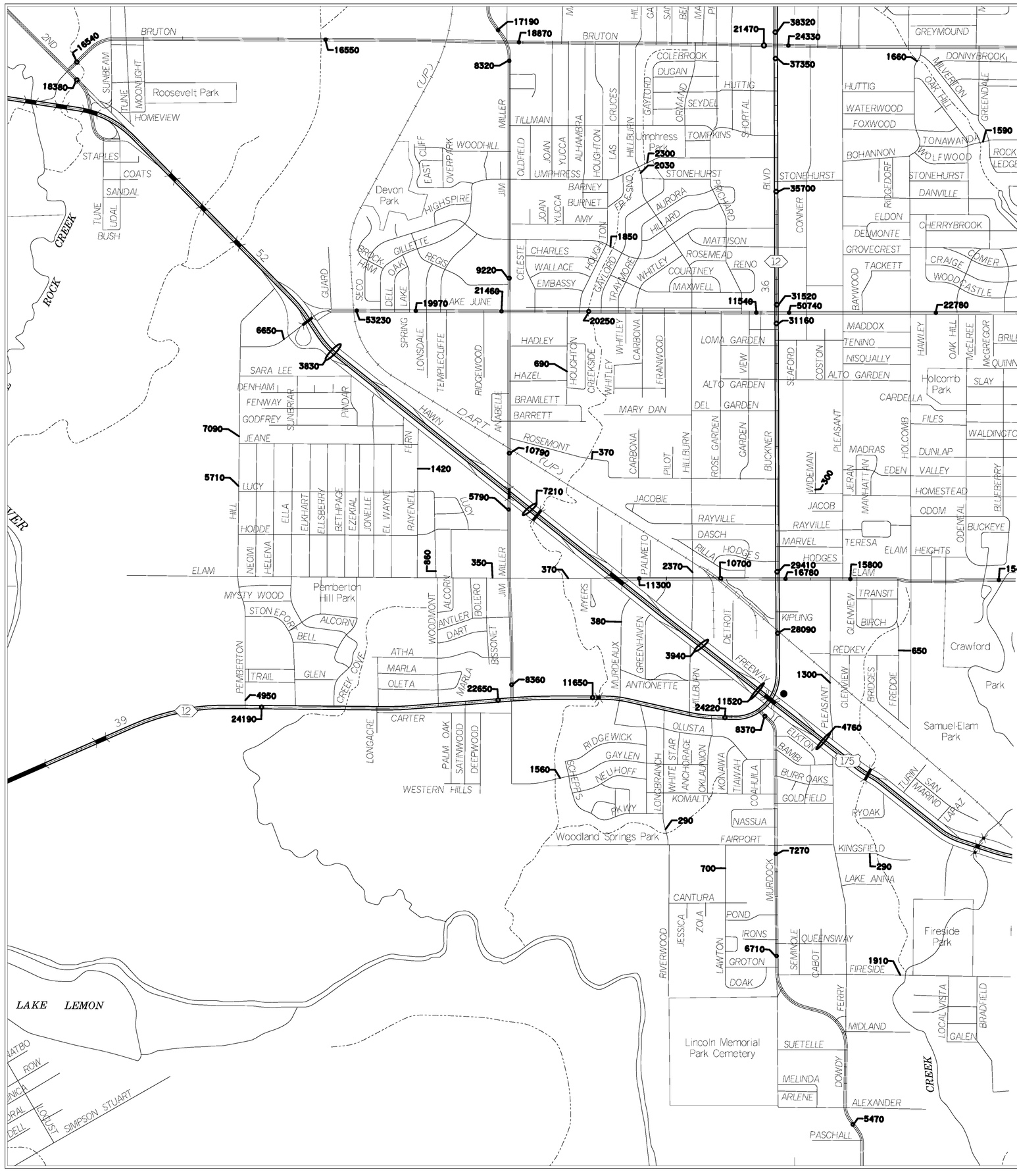

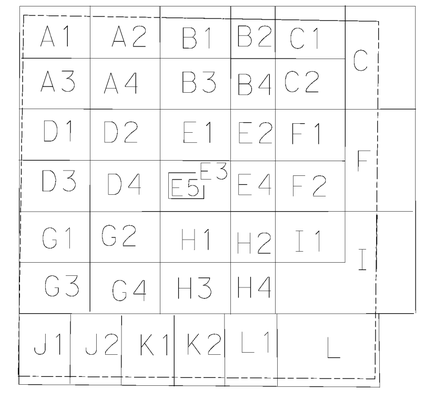

KEY TO SUPPLEMENTARY SHEETS FOR 2004 DALLAS COUNTY URBAN MAP

2004 TRAFFIC MAP

SCALE IN MILES

0 1/4 1/2 3/4 1

24 HOUR UNADJUSTED AXLE COUNTS DIVIDED BY TWO. TRAFFIC VOLUMES ARE NOT ADJUSTED FOR TRUCKS OR SEASONAL VARIATION.

VOLUMES WILL DIFFER FROM PUBLISHED ANNUAL AVERAGE DAILY TRAFFIC VOLUMES.

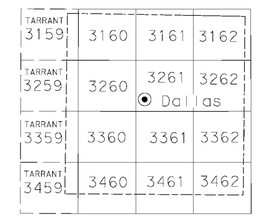

KEY TO SUPPLEMENTARY SHEETS

Copies of this map are available for public use at nominal cost from the Texas Department of Transportation, 118 E. RIVERSIDE Austin, Texas 78704 or mail requests may be sent to the Budget and Finance Division, P O Box 5020, Austin, Texas 78763-5020

NOTICE
This map has been prepared for internal use within the Texas Department of Transportation. Accuracy is limited to the validity of available data as of dates shown.

© 2005 by Texas Department of Transportation
all rights reserved

Sheet H-2