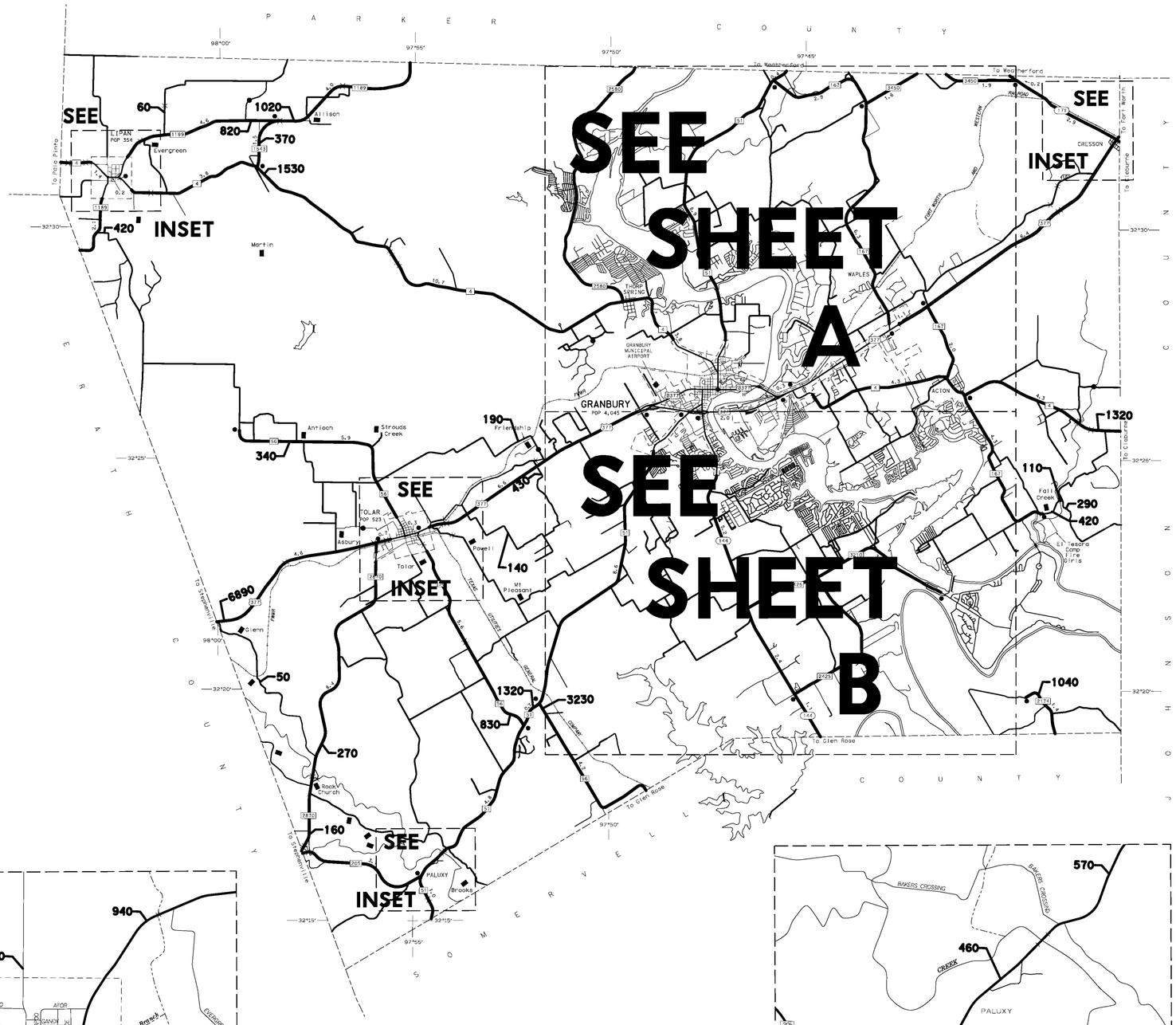

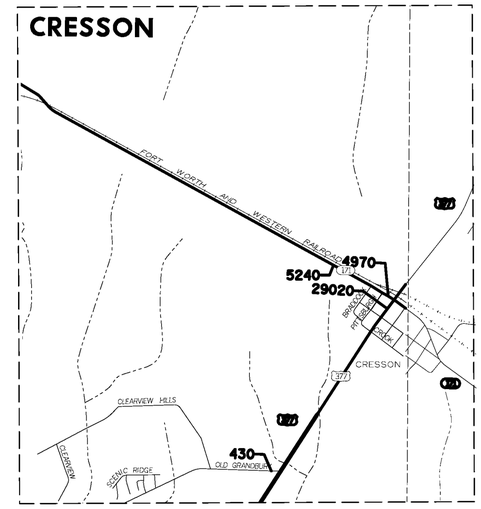

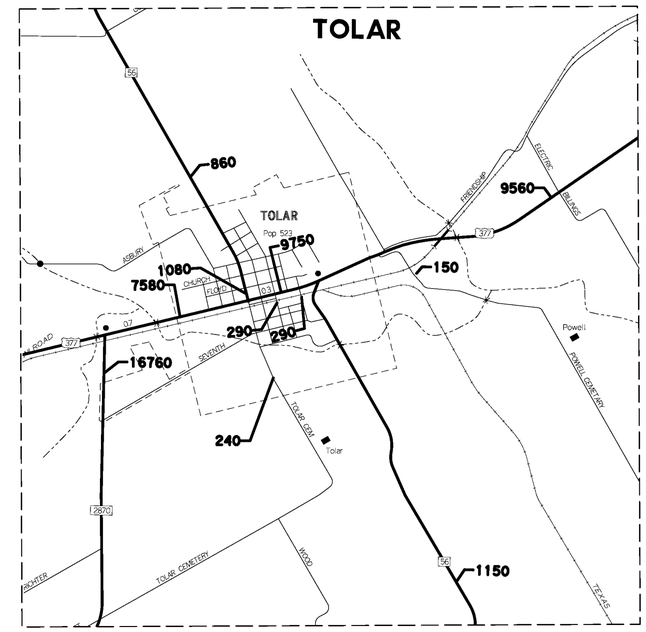

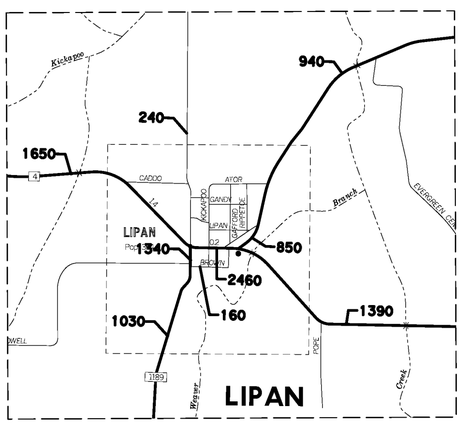

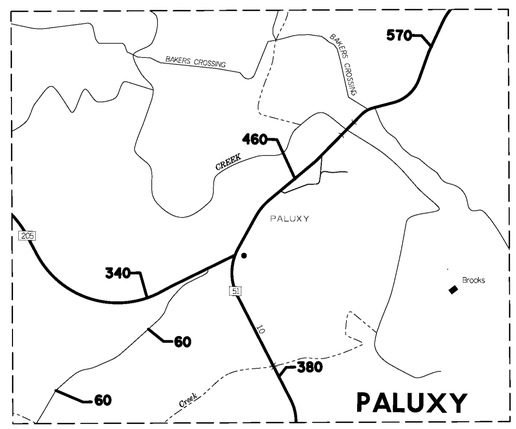

LEGEND

- NATIONAL OR STATE BOUNDARY
- COUNTY BOUNDARY
- LIMIT OF ENLARGED DETAIL
- CITY LIMIT
- RAILROAD
- PRIVATE ROAD
- STATE-OTHER
- DIVIDED ROAD
- PAVED ROAD
- ALL WEATHER ROAD
- EARTH ROAD
- ROAD IN CITY
- DIVIDED ROADWAY WITH FRONTAGE ROADS
- X-4.3 9.0M — MILEAGE BETWEEN POINTS
- 20 — INTERSTATE HIGHWAY
- 290 — U S NUMBERED HIGHWAY
- 78 — STATE HIGHWAY
- 42 — STATE HIGHWAY-LOOP OR SPUR
- 921 — STATE HIGHWAY PARK ROAD
- 144 — FARM OR RANCH TO MARKET ROAD
- 815 — RECREATIONAL ROAD
- 959 820 878 — BUSINESS ROUTES
- COUNTY SEAT
- TOWN SYMBOLS
- BRIDGE OR CROSSING; SEPARATION OVER 20'
- LOW WATER CROSSING
- INTERMITTENT STREAM FLOWING STREAM
- SWIM OR BARGE CHANNEL
- LAKE WITH DAM
- AREA SUBJECT TO INUNDATION
- INTERMITTENT LAKE
- 1212' — PROMINENT ELEVATION
- ESCARPMENT OR BLUFF
- AIRPORT WITH FACILITIES
- MILITARY AIRBASE
- HISTORIC SITE
- TXDOT CO LINE MARKER
- U S CUSTOMS PORT OF ENTRY
- TXDOT TOURIST BUREAU
- CEMETERY
- TXDOT DISTRICT OFFICE
- TXDOT WAREHOUSE
- COUNTRY CLUB / GOLF COURSE

24 HOUR UNADJUSTED AXLE COUNTS DIVIDED BY TWO. TRAFFIC VOLUMES ARE NOT ADJUSTED FOR TRUCKS OR SEASONAL VARIATION.

VOLUMES WILL DIFFER FROM PUBLISHED ANNUAL AVERAGE DAILY TRAFFIC VOLUMES.

2004 TRAFFIC MAP
GENERAL HIGHWAY MAP
HOOD COUNTY
TEXAS

PREPARED BY THE

TEXAS DEPARTMENT OF TRANSPORTATION

TRANSPORTATION PLANNING AND PROGRAMMING DIVISION

IN COOPERATION WITH THE

U◊S◊ DEPARTMENT OF TRANSPORTATION

FEDERAL HIGHWAY ADMINISTRATION

SCALE IN MILES

MAP 0 1 2 3 4

INSET 0 ¼ ½ ¾ 1

1990 CENSUS FIGURES

HIGHWAYS REVISED TO JUNE 1◊ 1993

KEY TO COUNTIES

N

NOTICE

This map has been prepared for internal use within the Texas Department of Transportation. Accuracy is limited to the validity of available data as of dates shown.

TRAVEL INFORMATION

Dial 1-800-452-9292 for travel assistance from a professional Texas travel counselor, including routing in Texas, emergency road condition information, and other travel services; or to register a comment or complaint about department operations.

Copies of this map are available for public use at nominal cost from the Texas Department of Transportation, 118 E. RIVERSIDE Austin, Texas 78704-1205 or mail requests may be sent to the Budget and Finance Division, P O Box 5020, Austin, Texas 78763-5020

LAMBERT CONFORMAL CONIC PROJECTION NORTH AMERICAN DATUM
CONTROL: U.S. COAST AND GEODETIC SURVEY AND U.S. GEOLOGICAL SURVEY

© 2005 by Texas Department of Transportation
all rights reserved

Hood Sheet 1 of 1 Base Sheet and 2 Supplementary Sheets