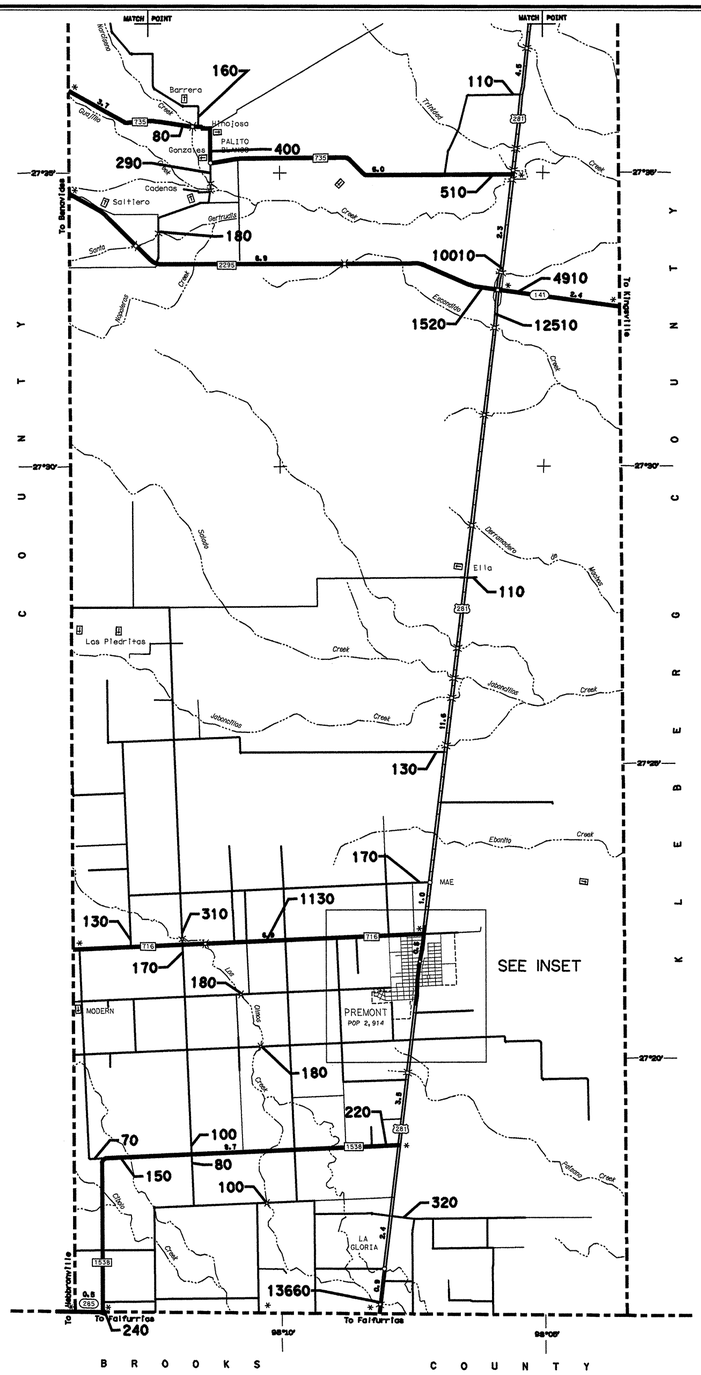

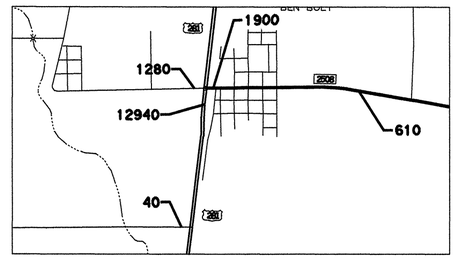

BEN BOLT

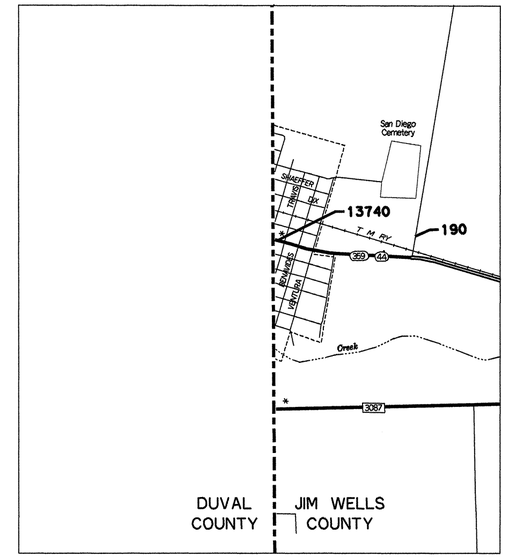

SAN DIEGO

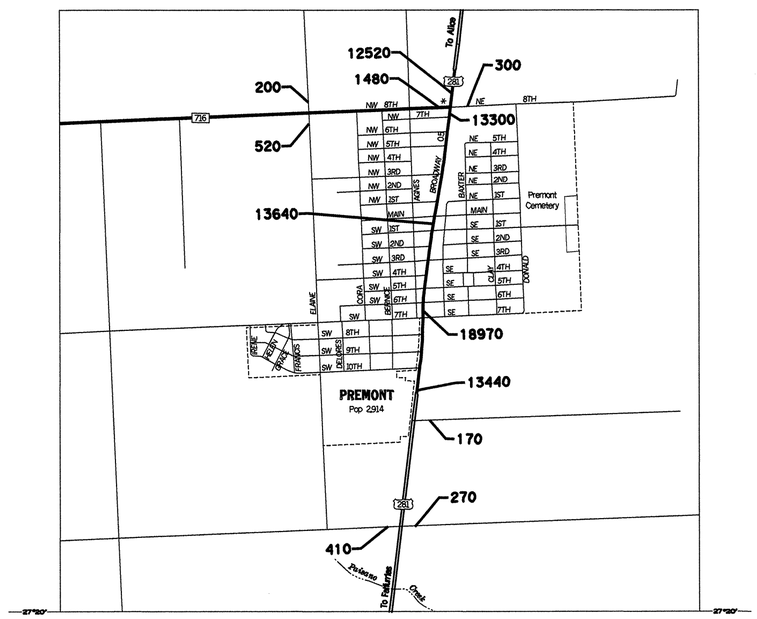

PREMONT

N

2001
TRAFFIC MAP
JIM WELLS COUNTY
TEXAS

KEY TO COUNTIES

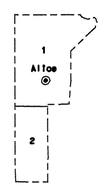

KEY TO BASE SHEETS

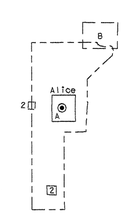

KEY TO SUPPLEMENTARY SHEETS

24 HOUR UNADJUSTED AXLE COUNTS DIVIDED BY TWO. TRAFFIC VOLUMES ARE NOT ADJUSTED FOR TRUCKS OR SEASONAL VARIATION.

VOLUMES WILL DIFFER FROM PUBLISHED ANNUAL AVERAGE DAILY TRAFFIC VOLUMES

SCALE IN MILES

1990 CENSUS FIGURES
HIGHWAYS REVISED TO FEBRUARY 1st 1996

NOTICE

This map has been prepared for internal use within the Texas Department of Transportation. Accuracy is limited to the validity of available data as of dates shown.

TRAVEL INFORMATION

Dial 1-800-452-9292 for travel assistance from a professional Texas travel counselor, including routing in Texas, emergency road condition information, and other travel services; or to register a comment or complaint about department operations.

Copies of this map are available for public use at nominal cost from the Texas Department of Transportation, 4000 Jackson Avenue Austin, Texas 78731 or mail requests may be sent to the Budget and Finance Division, P O Box 5020, Austin, Texas 78763-5020

© 1998 by TEXAS DEPARTMENT OF TRANSPORTATION; all rights reserved

JIM WELLS SHEET 2 OF 2 BASE SHEETS AND 2 SUPPLEMENTARY SHEETS