2001 TRAFFIC MAP

# ROBERTSON COUNTY TEXAS

PREPARED BY THE

TEXAS DEPARTMENT OF TRANSPORTATION

DIVISION OF TRANSPORTATION PLANNING

IN COOPERATION WITH THE

U.S. DEPARTMENT OF TRANSPORTATION

FEDERAL HIGHWAY ADMINISTRATION

SCALE IN MILES

0 1/4 1/2 3/4 1

Copies of this map are available for public use at nominal cost from the Texas Department of Transportation, 118 E. RIVERSIDE Austin, Texas 78704-1205 or mail requests may be sent to the Budget and Finance Division, P O Box 5051, Austin, Texas 78763-5051

NOTICE

This map has been prepared for internal use within the Texas Department of Transportation. Accuracy is limited to the validity of available data as of dates shown.

© 1998 by Texas Department of Transportation all rights reserved

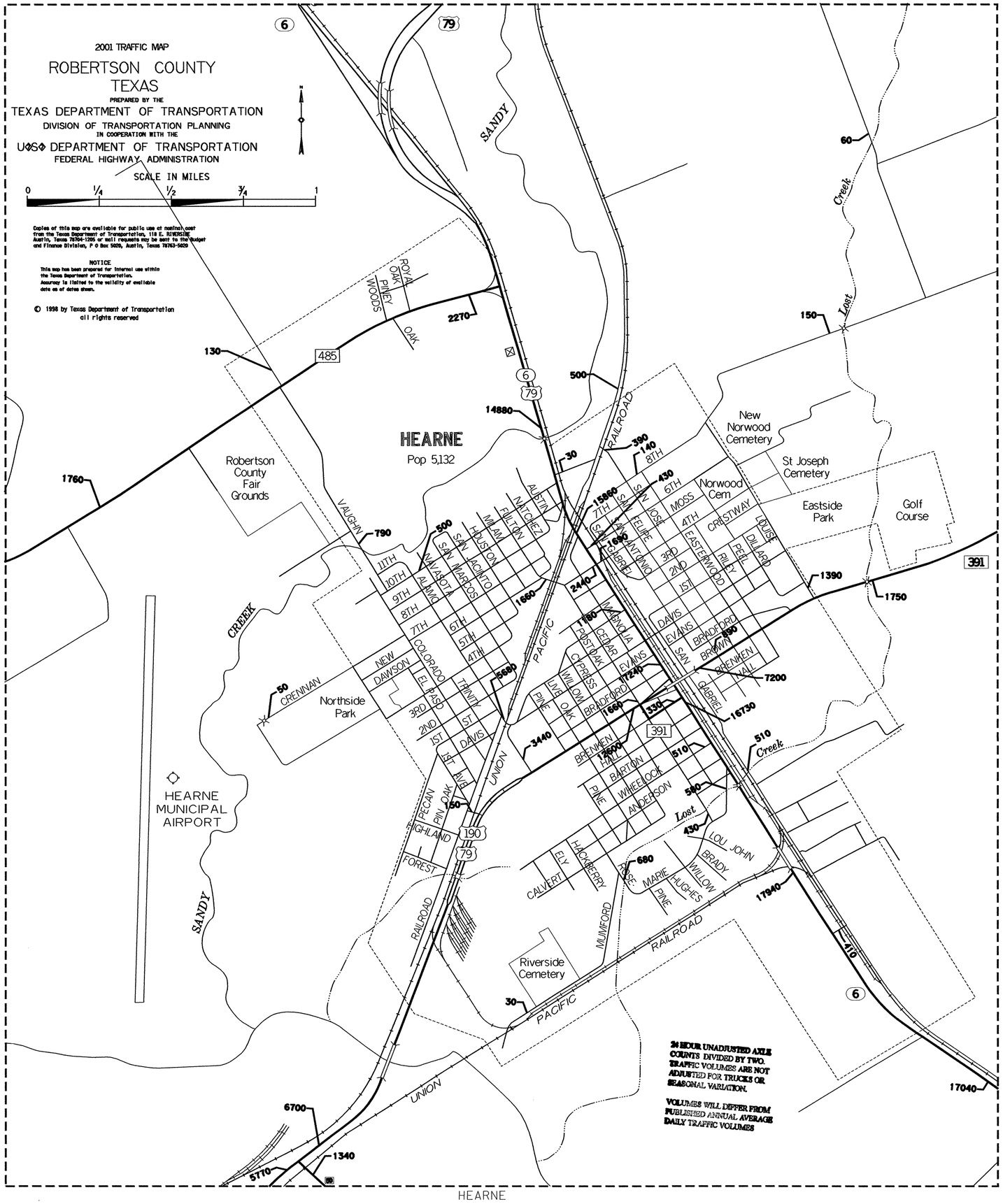


HEARNE

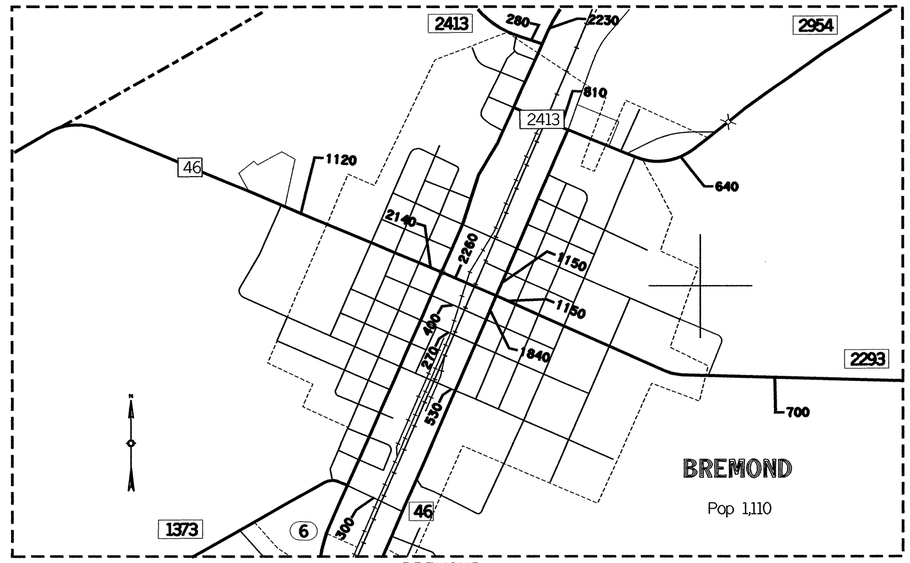


BREMOND

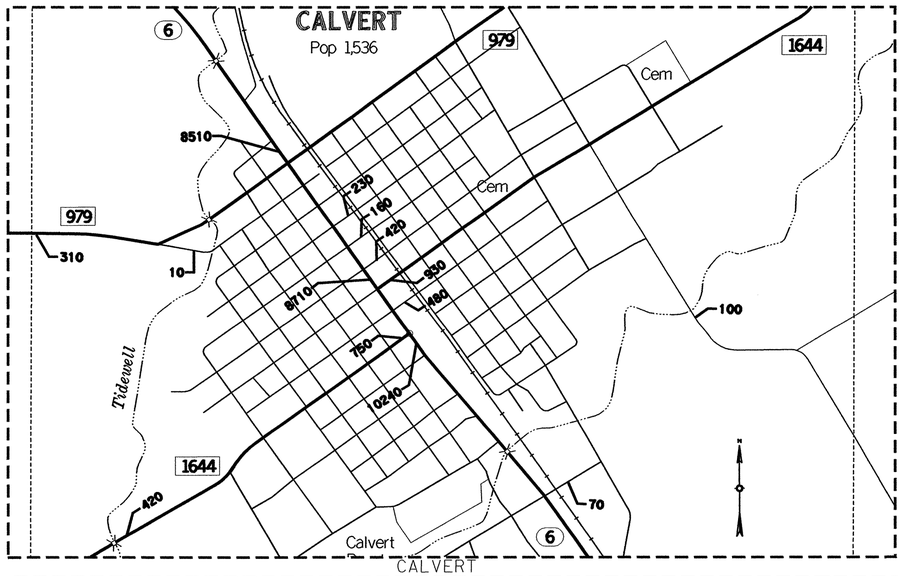


CALVERT

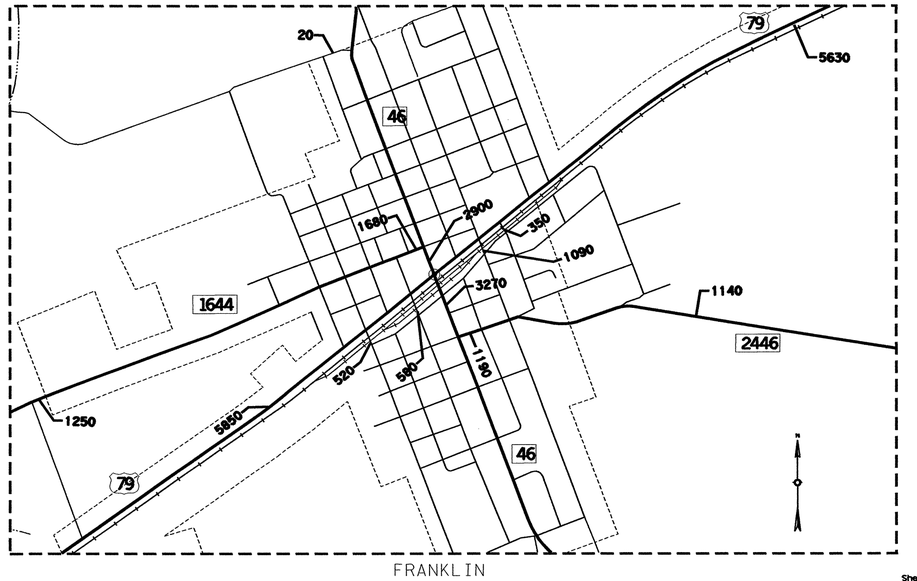

FRANKLIN

Sheet A