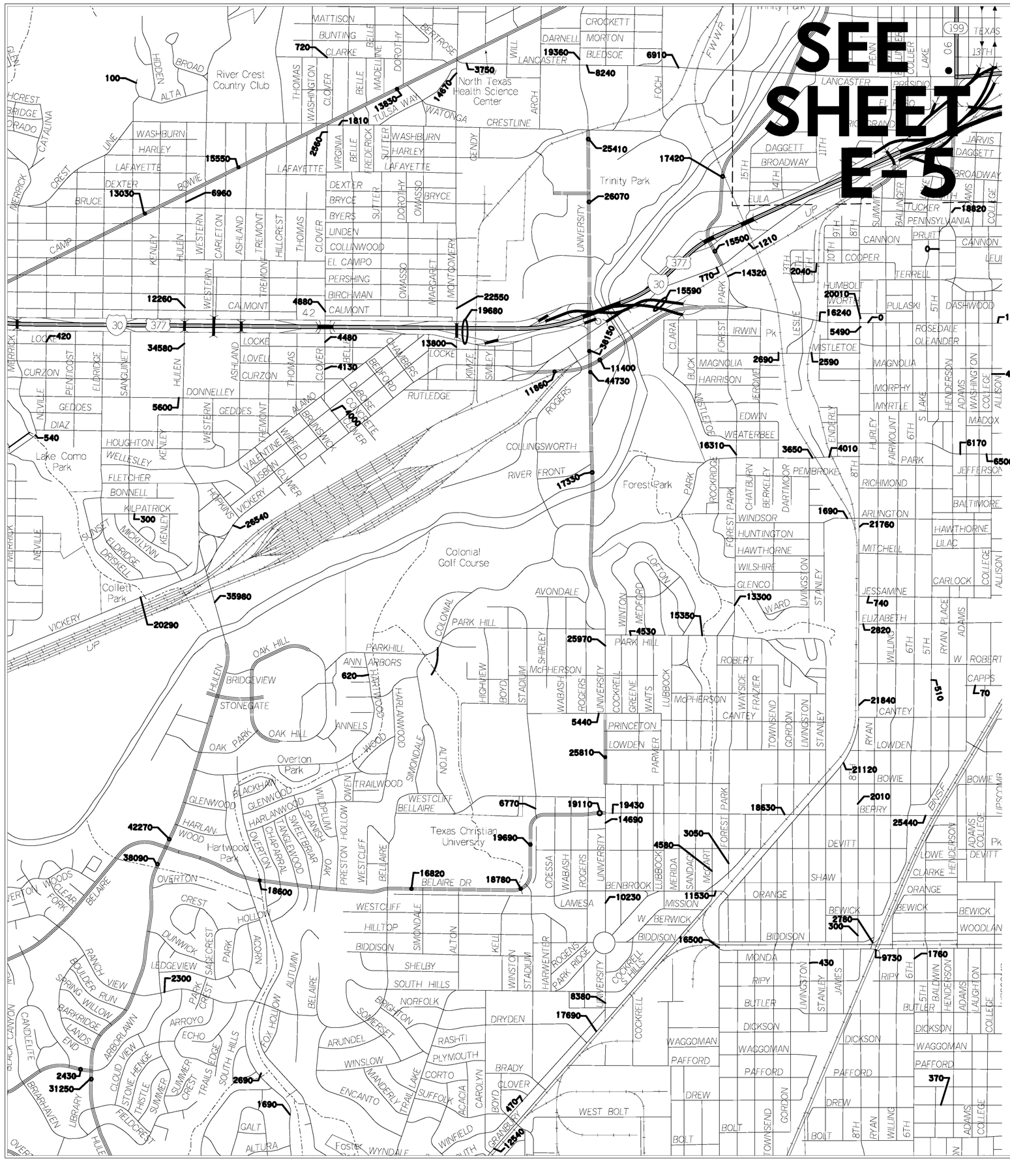

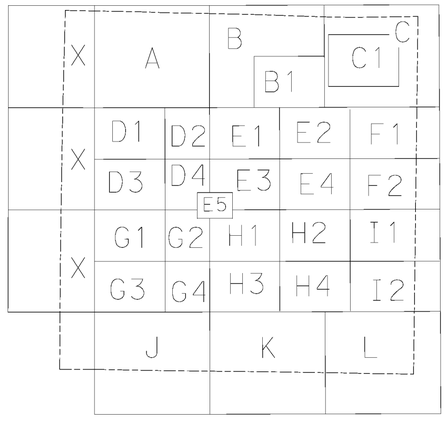

KEY TO SUPPLEMENTARY SHEETS FOR 1999 URBAN MAP

24 HOUR UNADJUSTED AXLE COUNTS DIVIDED BY TWO. TRAFFIC VOLUMES ARE NOT ADJUSTED FOR TRUCKS OR SEASONAL VARIATION.

VOLUMES WILL DIFFER FROM PUBLISHED ANNUAL AVERAGE DAILY TRAFFIC VOLUMES.

2004 TRAFFIC MAP

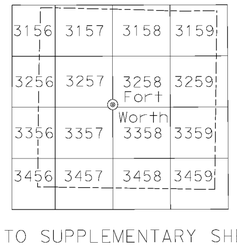

KEY TO SUPPLEMENTARY SHEETS

SCALE IN MILES

0 1/4 1/2 3/4 1

Copies of this map are available for public use at nominal cost from the Texas Department of Transportation, 118 E. RIVERSIDE Austin, Texas 78704-1205 or mail requests may be sent to the Budget and Finance Division, P O Box 5620, Austin, Texas 78763-5220

NOTICE

This map has been prepared for internal use within the Texas Department of Transportation. Accuracy is limited to the validity of available data as of dates shown.

© 2003 by Texas Department of Transportation all rights reserved

Sheet G-2