Texas MUTCD

Manual on Uniform Traffic Control Devices

2006 EDITION

Revision 1

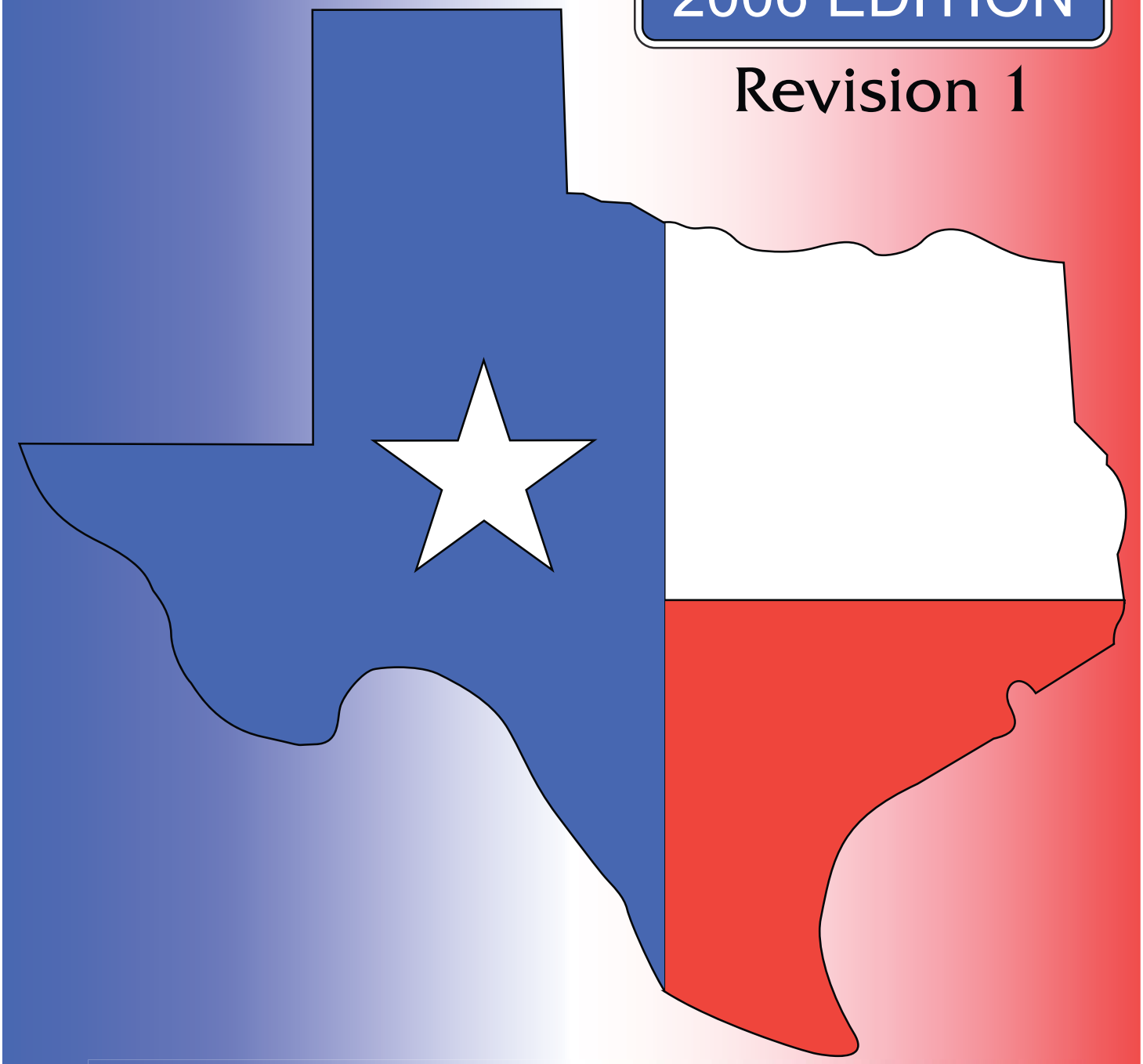

Texas Department of Transportation

Texas MUTCD

Manual on Uniform Traffic Control Devices

2006 EDITION

Revision 1

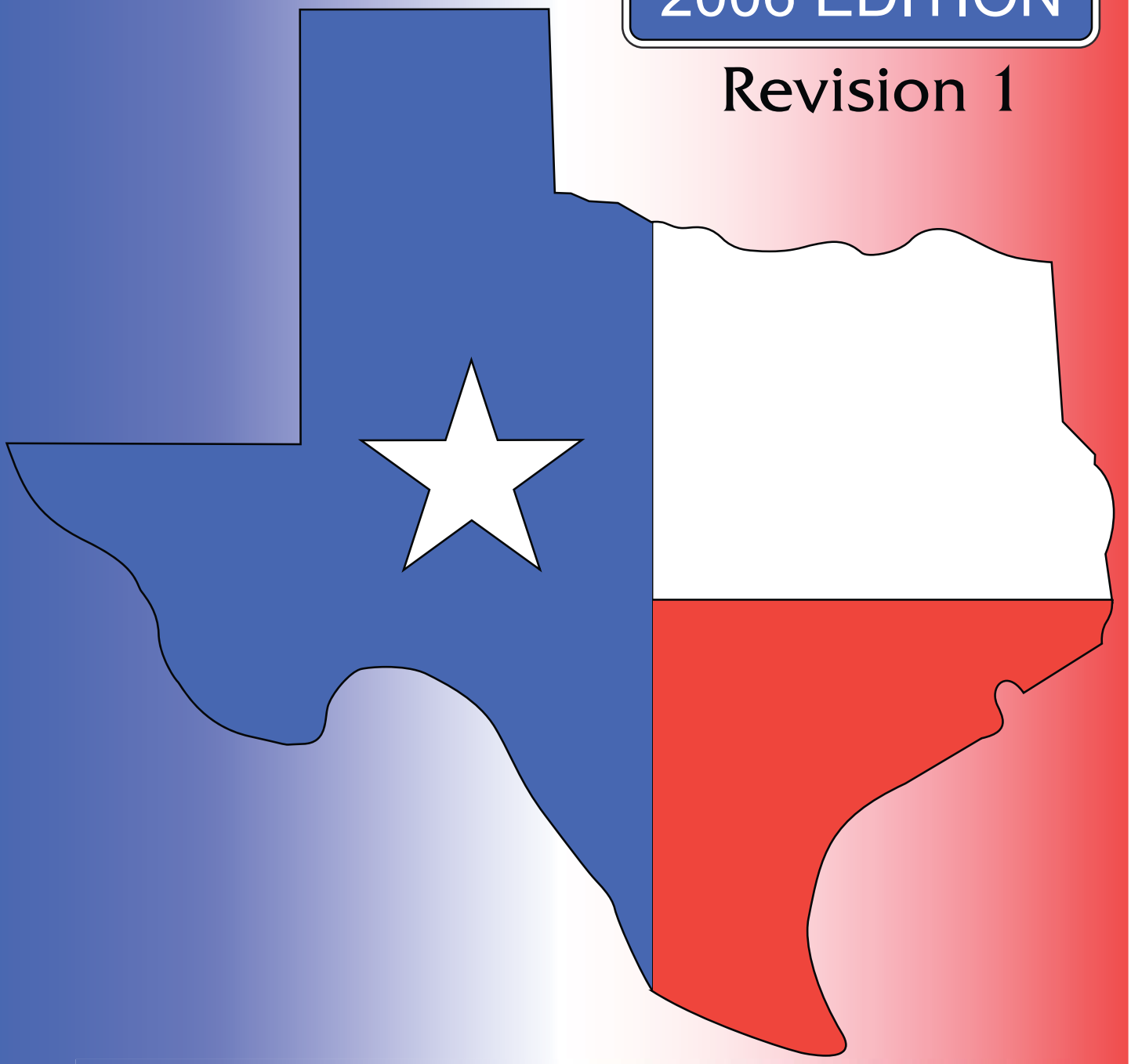

Texas Department of Transportation

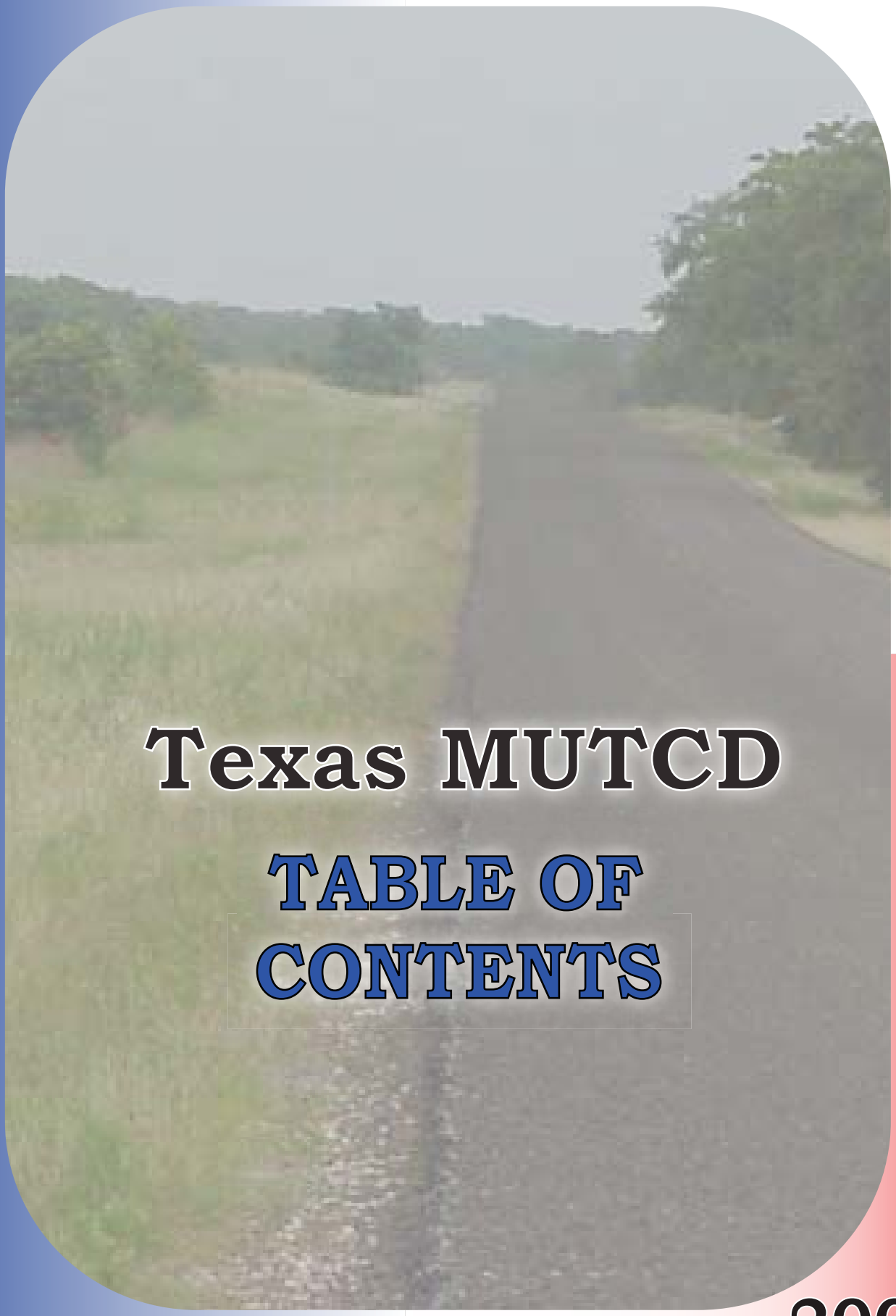

Texas MUTCD

TABLE OF CONTENTS

2006

MANUAL ON UNIFORM TRAFFIC CONTROL DEVICES

TABLE OF CONTENTS

INTRODUCTION

PART 1. GENERAL
Chapter 1A. General

PART 2. SIGNS
Chapter 2A. General
Chapter 2B. Regulatory Signs
Chapter 2C. Warning Signs
Chapter 2D. Guide Signs — Conventional Roads
Chapter 2E. Guide Signs — Freeways and Expressways
Chapter 2F. Specific Service (LOGO) Signs
Chapter 2G. Tourist-Oriented Directional Signs
Chapter 2H. Recreational, Historical Marker, Traffic Generator and Cultural Interest Area Signs
Chapter 2I. Emergency Management Signing
Chapter 2J. Toll Road Signing

PART 3. MARKINGS
Chapter 3A. General
Chapter 3B. Pavement and Curb Markings
Chapter 3C. Object Markers
Chapter 3D. Roadway Delineation
Chapter 3E. Colored Pavements
Chapter 3F. Barricades and Channelizing Devices
Chapter 3G. Islands
Chapter 3H. Roundabouts
Chapter 3I. Markings for Other Circular Intersections

PART 4. HIGHWAY TRAFFIC SIGNALS
Chapter 4A. General
Chapter 4B. Traffic Control Signals — General
Chapter 4C. Traffic Control Signal Needs Studies
Chapter 4D. Traffic Control Signal Features
Chapter 4E. Pedestrian Control Features
Chapter 4F. Traffic Control Signals for Emergency Vehicle Access
Chapter 4G. Traffic Control Signals for One-Lane, Two-Way Facilities
Chapter 4H. Traffic Control Signals for Freeway Entrance Ramps
Chapter 4I. Traffic Control for Movable Bridges
Chapter 4J. Lane-Use Control Signals
Chapter 4K. Flashing Beacons
Chapter 4L. In-Roadway Lights

PART 5. TRAFFIC CONTROL DEVICES FOR LOW-VOLUME ROADS
Chapter 5A. General
Chapter 5B. Regulatory Signs
Chapter 5C. Warning Signs
Chapter 5D. Guide Signs
Chapter 5E. Markings
Chapter 5F. Traffic Control for Highway-Rail Grade Crossings
Chapter 5G. Temporary Traffic Control Zones

PART 6. TEMPORARY TRAFFIC CONTROL
Chapter 6A. General
Chapter 6B. Fundamental Principles
Chapter 6C. Temporary Traffic Control Elements
Chapter 6D. Pedestrian and Worker Safety
Chapter 6E. Flagger Control
Chapter 6F. Temporary Traffic Control Zone Devices
Chapter 6G. Type of Temporary Traffic Control Zone Activities
Chapter 6H. Typical Applications
Chapter 6I. Control of Traffic Through Traffic Incident Management Areas

PART 7. TRAFFIC CONTROLS FOR SCHOOL AREAS
Chapter 7A. General
Chapter 7B. Signs
Chapter 7C. Markings
Chapter 7D. Signals
Chapter 7E. Crossing Supervision
Chapter 7F. Grade-Separated Crossings

PART 8. TRAFFIC CONTROLS FOR HIGHWAY-RAIL GRADE CROSSINGS
Chapter 8A. General
Chapter 8B. Signs and Markings
Chapter 8C. Illumination
Chapter 8D. Flashing-Light Signals, Gates, and Traffic Control Signals

PART 9. TRAFFIC CONTROLS FOR BICYCLE FACILITIES
Chapter 9A. General
Chapter 9B. Signs
Chapter 9C. Markings
Chapter 9D. Signals

PART 10. TRAFFIC CONTROLS FOR HIGHWAY-LIGHT RAIL TRANSIT GRADE CROSSINGS
Chapter 10A. General
Chapter 10B. Highway-Light Rail Transit Grade Crossing Control Systems
Chapter 10C. Signs, Illumination, and Markings
Chapter 10D. Highway-Light Rail Transit Active Traffic Control Grade Crossing Systems

SIGN APPENDIX

Texas MUTCD

INTRODUCTION

2006

The Manual on Uniform Traffic Control Devices (MUTCD) is approved by the Federal Highway Administrator as the National Standard in accordance with Title 23 U.S. Code, Sections 109(d), 114(a), 217, 315, and 402(a), 23 CFR 655, and 49 CFR 1.48(b)(8), 1.48(b)(33), and 1.48(c)(2).

Addresses for Publications Referenced in the MUTCD

American Association of State Highway and Transportation Officials (AASHTO)
444 North Capitol Street, NW, Suite 249
Washington, DC 20001
www.transportation.org

American Railway Engineering and Maintenance-of-Way Association (AREMA)
8201 Corporate Drive, Suite 1125
Landover, MD 20785-2230
www.arema.org

Federal Highway Administration Report Center
Facsimile number: 301.577.1421
report.center@fhwa.dot.gov
Illuminating Engineering Society (IES)
120 Wall Street, Floor 17
New York, NY 10005
www.iesna.org

Institute of Makers of Explosives
1120 19th Street, NW, Suite 310
Washington, DC 20036-3605
www.ime.org

Institute of Transportation Engineers (ITE)
1099 14th Street, NW, Suite 300 West
Washington, DC 20005-3438
www.ite.org

International Organization for Standards
c/o Mr. Gerard Kuso
Austrian Standards Institute
Heinestrabe 38
Postfach 130
A-1021
Wien, Austria
www.iso.ch

ISEA - The Safety Equipment Association
1901 North Moore Street, Suite 808
Arlington, VA 22209
www.safetyequipment.org

National Committee on Uniform Traffic Laws and Ordinances (NCUTLO)
107 South West Street, Suite 110
Alexandria, VA 22314
www.ncutlo.org

Occupational Safety and Health Administration (OSHA)
U.S. Department of Labor
200 Constitution Avenue, NW
Washington, DC 20210
www.osha.gov

Transportation Research Board (TRB)
The National Academies
2101 Constitution Avenue, NW
Washington, DC 20418
www.nas.edu/trb

U.S. Architectural and Transportation Barriers Compliance Board (The U.S. Access Board)
1331 F Street, NW, Suite 1000
Washington, DC 20004-1111
www.access-board.gov

Acknowledgments
The Federal Highway Administration gratefully acknowledges the valuable assistance that it received from the National Committee on Uniform Traffic Control Devices and its over 200 voluntary members in the development of this Manual.

Texas Department of Transportation

Revision Number 1

To: Users/Holders of the 2006 Texas Manual on Uniform Traffic Control Devices

From: Carlos A. Lopez, P.E., Director
Traffic Operations Division

Carlos A. López, P.E.

Effective Date: October 16, 2008

Revision Number 1 of the 2006 Texas Manual on Uniform Traffic Control Devices (Texas MUTCD) is hereby issued. This revision incorporates the new minimum sign retroreflectivity requirements and includes a clarification of the term "open to public travel" as adopted by the Federal Highway Administration via Final Rules. Two references to the Texas Department of Transportation (TxDOT) web address are also revised to indicate the change from www.dot.state.tx.us to www.txdot.gov.

This revision applies to the Introduction and Chapters 1A, 2A and 6F. Revisions are indicated by a heavy vertical line in the margin adjacent to the changes as well as the text "2006 Edition - Revision 1" in the header of each revised page.

A Change List for Revision 1 is attached as well as a List of Pages that have been revised. A complete Revision 1 manual is available on the TxDOT web page at www.txdot.gov/publications/traffic.htm. Also available on the web page is a file with all revised pages that may be used to replace corresponding pages in previously printed copies of the Texas MUTCD.

Change List for Revision 1 of the 2006 Texas Manual on Uniform Traffic Control Devices, Dated October 16, 2008

This change list was developed to assist users of the 2006 Edition of the Texas Manual on Uniform Traffic Control Devices (Texas MUTCD) with the changes that have been incorporated into the Texas MUTCD with Revision No. 1, dated October 16, 2008. All references to Parts, Chapters, Sections, figures, tables, paragraphs, items, and pages in this change list refer to the 2006 Texas MUTCD.

General

The front cover and inside cover of the Texas MUTCD were revised to indicate "Revision 1" directly under the words "2006 Edition."

Introduction

On Page v, the first two paragraphs were modified to include the text "public facility or private property" when describing the application of the Texas MUTCD. The third paragraph is new text which references the Code of Federal Regulations.

On Page vii, in the list of compliance dates that starts at the top of the page, the three new compliance dates for Section 2A.09 (4 years for implementation and continued use of an assessment or management method; 7 years for replacement of regulatory, warning, and ground-mounted guide (except street name) signs; and 10 years for replacement of street name signs and overhead guide signs) were added.

In addition to the two pages identified above, the remaining pages from Page vi through Page x have page number changes as a result of the text additions.

Part 1 General

The Table of Contents (Page TC1-1) was revised as a result of page number changes due to text additions.

Chapter 1A – General

Section 1A.11 Relation to Other Publications

On Page 1A-7, the web address was changed from www.dot.state.tx.us to www.txdot.org in the third paragraph.

On Page 1A-7, a new paragraph that discusses the availability of the publication entitled "Maintaining Traffic Sign Retroreflectivity" was added after the 4th

paragraph. The remaining pages from 1A-9 through 1A-17 have page number changes as a result of the text additions.

Section 1A.13 Definitions of Words and Phrases in this Manual

The following two new definitions were added at the top of Page 1A-13: "58A – Private Property Open to Public Travel" and "58B – Public Facility."

Part 2 Signs

The Table of Contents (Page TC2-1, TC2-7 and TC2-11) was revised as a result of page number changes from Page 2A-5 through Page 2A-14 due to text additions and a new Table 2A-2.1.

Chapter 2A – General

Section 2A.09 Minimum Retroreflectivity Levels

On Page 2A-5, the title of the section was changed to "Maintaining Minimum Retroreflectivity."

On Page 2A-5, the Support paragraph that indicated that this section was reserved for future text based on FHWA rulemaking was completely replaced by new text that includes a Standard paragraph, a Guidance paragraph that describes the five assessment or management methods, an Option paragraph that lists signs that may be excluded from the new retroreflectivity guidelines, and three Support paragraphs.

A new Table 2A-2.1 entitled "Minimum Maintained Retroreflectivity Levels" was added to Page 2A-6.

The remaining pages from 2A-7 through 2A-14 have page number changes as a result of the text and table additions.

Section 2A.22 Maintenance

On Page 2A-13, the text in the 1st sentence of the 1st paragraph was revised and a cross-reference to Section 2A.09 was added.

Part 6 Temporary Traffic Control

Section 6F.01 Types of Devices

On Page 6F-1, the web address was changed from www.dot.state.tx.us to www.txdot.org at the end of the fourth paragraph.

List of Pages Revised or Added

Front cover and inside cover

Pages v through Page x

Page TC1-1

Pages 1A-7 through 1A-18

Page TC2-1

Page TC2-7

Page TC2-11

Pages 2A-5 through 2A-15

Page 6F-1

CERTIFICATION

Pursuant to the provisions of Transportation Code, § 544.001. I certify that this 2006 Texas Manual on Uniform Traffic Control Devices, which contains standards for a uniform system of traffic control devices, is in accordance with the provisions contained in a Minute Order passed by the Texas Transportation Commission on February 23, 2006.

This Manual, with subsequent revisions, shall apply to all traffic control devices installed on or after adoption of this manual upon the highways, roads, and streets of this State except that traffic control devices conforming to the 2003 Texas Manual on Uniform Traffic Control Devices for Streets and Highways on order or under contract prior to adoption of this manual may be installed. All existing traffic control devices or installations not in conformance with standards in this Manual shall be changed to conform to the new standards herein when replacement becomes necessary. Traffic control devices not previously required but which are required by new standards in this Manual shall be installed by the date indicated on the "Phase in Compliance Dates".

This 2006 Manual cancels and supersedes the 2003 Texas Manual on Uniform Traffic Control Devices, as amended, and all previous editions thereof.

Official Ruling on Requests for Interpretation, Changes, and Experimentations to the U.S. Department of Transportation's Manual on Uniform Traffic Control Devices for Streets and Highways, 2003 Edition, with which this Manual is correlated, may be used as interim standards in the State of Texas, pending incorporation in this Manual as "Revisions".

M. W. Behrens

Michael W. Behrens, P.E.
Executive Director

MANUAL ON UNIFORM TRAFFIC CONTROL DEVICES

INTRODUCTION

Standard:

Traffic control devices shall be defined as all signs, signals, markings, and other devices used to regulate, warn, or guide traffic, placed on, over, or adjacent to a street, highway, pedestrian facility, bikeway, public facility, or private property open to public travel by authority of a public agency or official having jurisdiction.

The Texas Manual on Uniform Traffic Control Devices (TMUTCD) is incorporated by State Transportation Code § 544.01 and shall be recognized as the Texas standard for all traffic control devices installed on any street, highway, bikeway, public facility, or private property open to public travel. The policies and procedures of the Texas Department of Transportation and the Federal Highway Administration (FHWA) to obtain basic uniformity of traffic control devices shall be as described in 23 CFR 655, Subpart F.

In accordance with 23 CFR 655.603(a), for the purposes of applicability of the TMUTCD, private property open to public travel shall include toll roads and roads within shopping centers, parking lot areas, airports, sports arenas, and other similar business and/or recreation facilities that are privately owned, but where the public is allowed to travel without access restrictions. Private gated properties where public access is restricted and private highway-rail grade crossings shall not be considered to be private property open to public travel.

Any traffic control device design or application provision contained in this Manual shall be considered to be in the public domain. Traffic control devices contained in this Manual shall not be protected by a patent, trademark, or copyright, except for the Interstate Shield and any other items owned by FHWA or the State of Texas.

This Manual is issued under the authority of the "Texas Statutes" Chapter 544, Traffic Signs, Signals, and Markings. Pertinent sections are quoted as follows:

"§544.001. Adoption of Sign Manual for State Highways- The Texas Transportation Commission shall adopt a manual and specifications for a uniform system of traffic-control devices consistent with this chapter that correlates with and to the extent possible conforms to the system approved by the American Association of State Highway and Transportation Officials.

"§544.002. Placing and Maintaining Traffic-Control Device-

(a) To implement this subtitle, the Texas Department of Transportation may place and maintain a traffic-control device on a state highway as provided by the manual and specifications adopted under Section 544.001. The Texas Department of Transportation may provide for the placement and maintenance of the devices under Section 221.002.

(b) To implement this subtitle or a local traffic ordinance, a local authority may place and maintain a traffic-control device on a highway under the authority's jurisdiction. The traffic-control device must conform to the manual and specifications adopted under Section 544.001.

(c) A local authority may not place or maintain a traffic-control device on a highway under the jurisdiction of the Texas Department of Transportation without that department's permission.

Support:

The provisions of this Manual do not create mandatory duties, as opposed to discretionary duties, in the legal sense under the Texas Tort Claims Act and elsewhere. State Department of Highways and Public Transportation v. King. 808 S.W. 2d 465 (Tex. 1991). This Manual does not establish a mandatory legal duty to install particular traffic control devices. This Manual is a standard for design and application of traffic control devices. This Manual is not a substitute for engineering judgment. Bellona v. City of Austin, 894 S.W. 2d (Tex. App.-Austin 1995).

The Standard, Guidance, Option, and Support material described in this edition of the MUTCD provide the transportation professional with the information needed to make appropriate decisions regarding the use of traffic control devices on streets and highways. The material in this edition is organized to better differentiate between

Standards that must be satisfied for the particular circumstances of a situation, Guidance that should be followed for the particular circumstances of a situation, and Options that may be applicable for the particular circumstances of a situation.

Throughout this Manual the headings Standard, Guidance, Option, and Support are used to classify the nature of the text that follows. Figures, tables, and illustrations supplement the text and might constitute a Standard, Guidance, Option, or Support. The user needs to refer to the appropriate text to classify the nature of the figure, table, or illustration.

Standard:

When used in this Manual, the text headings shall be defined as follows:

1. **Standard—a statement of required, mandatory, or specifically prohibitive practice regarding a traffic control device. All standards are labeled, and the text appears in bold type. The verb shall is typically used. Standards are sometimes modified by Options.**
2. **Guidance—a statement of recommended, but not mandatory, practice in typical situations, with deviations allowed if engineering judgment or engineering study indicates the deviation to be appropriate. All Guidance statements are labeled, and the text appears in unbold type. The verb should is typically used. Guidance statements are sometimes modified by Options.**
3. **Option—a statement of practice that is a permissive condition and carries no requirement or recommendation. Options may contain allowable modifications to a Standard or Guidance. All Option statements are labeled, and the text appears in unbold type. The verb may is typically used.**
4. **Support—an informational statement that does not convey any degree of mandate, recommendation, authorization, prohibition, or enforceable condition. Support statements are labeled, and the text appears in unbold type. The verbs shall, should, and may are not used in Support statements.**

Except when a specific numeral is required by the text of a Section of this Manual, numerals shown on the sign images in the figures that specify quantities such as times, distances, speed limits, and weights should be regarded as examples only. When installing any of these signs, the numerals should be appropriately altered to fit the specific signing situation.

Support:

The following information will be useful when reference is being made to a specific portion of text in this Manual.

There are ten Parts in this Manual and each Part is comprised of one or more Chapters. Each Chapter is comprised of one or more Sections. Parts are given a numerical identification, such as Part 2-Signs. Chapters are identified by the Part number and a letter, such as Chapter 2B-Regulatory Signs. Sections are identified by the Chapter number and letter followed by a decimal point and a number, such as Section 2B.03-Size of Regulatory Signs.

Each Section is comprised of one or more paragraphs. The paragraphs are indented but are not identified by a number or letter. Paragraphs are counted from the beginning of each Section without regard to the intervening text headings (Standard, Guidance, Option, or Support). Some paragraphs have lettered or numbered items. As an example of how to cite this Manual, the phrase "Not less than 40 ft beyond the stop line" that appears on Page 4D-12 of this Manual would be referenced in writing as "Section 4D.15, P7, D1(a)," and would be verbally referenced as "Item D1(a) of Paragraph 7 of Section 4D.15."

Standard:

This Manual, with subsequent revisions, shall apply to all traffic control devices installed on or after adoption of this manual upon the highways, roads, and streets of Texas except that traffic control devices conforming to the 2003 Texas Manual on Uniform Traffic Control Devices for Streets and Highways on order or under contract prior to Commission Approval Date may be installed. All existing traffic control devices or installations not in conformance with standards in this Manual shall be changed to conform to the new standards herein when replacement becomes necessary. Traffic control devices not previously required but which are required by new standards in this Manual shall be installed by the following target compliance dates established by the FHWA:

Section 2A.09 Maintaining Minimum Retroreflectivity—new section—:

- **January 22, 2012 for implementation and continued use of an assessment or management method that is designed to maintain traffic sign retroreflectivity at or above the established minimum levels;**
- **January 22, 2015 for replacement of regulatory, warning, and ground-mounted guide (except street name) signs that are identified using the assessment or management method as failing to meet the established minimum levels; and**
- **January 22, 2018 for replacement of street name signs and overhead guide signs that are identified using the assessment or management method as failing to meet the established minimum levels.**

Section 2A.19 Lateral Offset—crashworthiness of sign supports—10 years from the Commission Approval Date for roads with posted speed limit of 50 mph or higher.

Section 2B.03 Size of Regulatory Signs—increased sign sizes and other changes to Table 2B-1 (See Sign Appendix)—10 years from the Commission Approval Date.

Section 2B.04 STOP Sign (R1-1)—4-WAY plaque requirement—2 years from the Commission Approval Date.

Section 2B.06 STOP Sign Placement—signs mounted on back of STOP sign—10 years from the Commission Approval Date

Section 2B.09 YIELD Sign Applications—changes in YIELD sign application criteria 8 years from the Commission Approval Date.

Section 2B.10 YIELD Sign Placement—signs mounted on back of YIELD sign—10 years from the Commission Approval Date.

Section 2B.11 Yield Here to Pedestrians Signs (R1-5, R1-5a)—new section—10 years from the Commission Approval Date

Section 2B.13 Speed Limit Sign (R2-1)—color of changeable message legend of YOUR SPEED legend—10 years from the Commission Approval Date.

Section 2B.25 Reversible Lane Control Signs (R3-9d, R3-9f through R3-9i)—removal of R3-9c and R3-9e signs—10 years from the Commission Approval Date.

Section 2B.26 Preferential Only Lane Signs (R3-10 through R3-15)—10 years from the Commission Approval Date.

Section 2B.27 Preferential Only Lanes for High-Occupancy Vehicles (HOVs)—4 years from the Commission Approval Date.

Section 2B.28 Preferential Only Lane Sign Applications and Placement—10 years from the Commission Approval Date.

Section 2B.37 ONE WAY Signs (R6-1, R6-2)—placement requirement at intersecting alleys—5 years from the Commission Approval Date.

Section 2B.46 Photo Enforced Signs (R10-18, R10-19)—new section—10 years from the Commission Approval Date.

Section 2C.04 Size of Warning Signs—increased sizes of W4-1, W5-2, W6-3, and W12-1 signs—5 years from the Commission Approval Date.

Section 2C.04 Size of Warning Signs—sizes of W1 Series Arrows signs, W7 Series truck runaway signs, W12-2p low clearance signs, and W10-1 advance grade crossing sign—10 years from the Commission Approval Date.

Section 2C.11 Truck Rollover Warning Signs (W1-13, W1-13a)—new section—10 years from the Commission Approval Date .

Section 2C.16 NARROW BRIDGE Sign (W5-2)—elimination of symbol sign—10 years from the Commission Approval Date .

Section 2C.25 PAVEMENT ENDS Sign (W8-3)—removal of symbol sign— 8 years from the Commission Approval Date.

Section 2C.26 Shoulder Signs (W8-4, W8-9, and W8-9a)—removal of symbol signs— 8 years from the Commission Approval Date.

Section 2C.30 Speed Reduction Signs (W3-5, W3-5a)—removal of R2-5 Series Reduced Speed Ahead signs and use of W3-5 or W3-5a warning signs instead—15 years from the Commission Approval Date.

Section 2C.31 Merge Signs (W4-1, W4-5)—Entering Roadway Merge sign (W4-1a)—10 years from the Commission Approval Date.

Section 2C.32 Added Lane Signs (W4-3, W4-6)—Entering Roadway Added Lane sign (W4-3a)—10 years from the Commission Approval Date.

Section 2C.33 Lane Ends Signs (W4-2, W9-1, W9-2)—new design of W4-2 sign—10 years from the Commission Approval Date.

Section 2C.34 Two-Way Traffic Sign (W6-3)—transition from one-way street—5 years from the Commission Approval Date

Section 2C.37 Intersection Warning Signs (W2-1 through W2-6)—new design of Circular Intersection (W2-6) sign—10 years from the Commission Approval Date.

Section 2C.40 Vehicular Traffic Signs (W8-6, W11-1, W11-5, W11-5a, W11-6, W11-8, W11-10, W11-11, W11-12, W11-14)—new symbol signs W11-1, W11-5, W11-5a, W11-6, W11-11, and W11-14—10 years from the Commission Approval Date.

Section 2C.41 Nonvehicular Signs (W11-2, W11-3, W11-4, W11-7, W11-9)—elimination of crosswalk lines from crossing signs and use of diagonal downward pointing arrow supplemental plaque (W16-7) if at the crossing—8 years from the Commission Approval Date.

Section 2C.53 PHOTO ENFORCED Plaque (W16-10)—new section—10 years from the Commission Approval Date .

Section 2D.38 Street Name Sign (D3-1)—symbol sizes, 6 inch letter sizes for lettering on ground-mounted Street Name signs on roads that are not multi-lane streets with speed limits greater than 40 mph- 8 years from the Commission Approval Date.

Section 2D.38 Street Name Sign (D3-1)—letter sizes on ground-mounted signs on multi-lane streets with speed limits greater than 40 mph and letter sizes on overhead-mounted signs—15 years from the Commission Approval Date.

Section 2D.39 Advance Street Name Signs (D3-2)— 15 years from the Commission Approval Date.

Section 2D.45 General Service Signs (D9 Series)—Traveler Info Call 511 (D12-5) sign, Channel 9 Monitored (D12-3) sign—10 years from the Commission Approval Date.

Section 2D.46 Reference Location Signs (D10-1 through D10-3) and Intermediate Reference Location Signs (D10-1a through D10-3a)—location and spacing of Reference Location signs and design of Intermediate Reference Location signs—10 years from the Commission Approval Date .

Section 2E.28 Interchange Exit Numbering—size of exit number plaque—5 years from the Commission Approval Date.

Section 2E.28 Interchange Exit Numbering—LEFT on exit number plaques for left exits—5 years from the Commission Approval Date.

Section 2E.30 Advance Guide Signs—advance placement distance— 5 years from the Commission Approval Date .

Section 2E.54 Reference Location Signs and Enhanced Reference Location Signs (D10-4, D10-5)—design of Enhanced Reference Location signs and Intermediate Enhanced Reference Location signs—10 years from the Commission Approval Date.

Section 2E.59 Preferential Only Lane Signs—new section in 2003 Edition—10 years from the Commission Approval Date

Section 2F.05 Size of Lettering—minimum height of letters and numerals on specific service signs—8 years from the Commission Approval Date.

Section 2I.03 EVACUATION ROUTE Sign (EM-1)—new design and size of EM-1 sign—15 years from the Commission Approval Date.

Section 3B.03 Other Yellow Longitudinal Pavement Markings—spacing requirements for pavement marking arrows in two-way left-turn lanes—5 years from the Commission Approval Date

Section 3B.17 Crosswalk Markings—gap between transverse lines of a crosswalk—10 years from the Commission Approval Date.

Section 3B.19 Pavement Word and Symbol Markings—typical spacing of lane-use arrows in two-way left-turn lanes shown in Figure 3B-7—5 years from the Commission Approval Date.

Section 3C.01 Object Marker Design and Placement Height—width of stripes on Type 3 striped marker—10 years from the Commission Approval Date.

Section 4D.01 General—location of signalized midblock crosswalks—10 years from the Commission Approval Date.

Section 4D.05 Application of Steady Signal Indications—Item B.4 in STANDARD—5 years from the Commission Approval Date.

Section 4D.12 Flashing Operation of Traffic Control Signals—duration of steady red clearance interval in change from red-red flashing mode to steady (stop-and-go) mode—10 years from the Commission Approval Date

Section 4E.06 Accessible Pedestrian Signals- 2 years from the Commission Approval Date.

Section 4E.07 Countdown Pedestrian Signals—new section—10 years from the Commission Approval Date; 3 years from the Commission Approval Date for operational requirements of countdown pedestrian signals.

Section 4E.09 Accessible Pedestrian Signal Detectors—2 years from the Commission Approval Date.

Section 4E.10 Pedestrian Intervals and Signal Phases—pedestrian clearance time sufficient to travel to far side of the traveled way—5 years from the Commission Approval Date.

Section 6D.01 Pedestrian Considerations—all new provisions for pedestrian accessibility—5 years from the Commission Approval Date.

Section 6D.02 Accessibility Considerations—5 years from the Commission Approval Date

Section 6D.03 Worker Safety Considerations—high-visibility apparel requirements—3 years from Commission Approval Date.

Section 6E.02 High-Visibility Safety Apparel—high-visibility apparel requirements for flaggers—3 years from the Commission Approval Date.

Section 6F.03 Sign Placement—crashworthiness of sign supports—2 years from the Commission Approval Date.

Section 6F.58 Channelizing Devices—crashworthiness—2 years for the Commission Approval Date.

Section 6F.59 Cones—width of retroreflective stripes—5 years from the Commission Approval Date.

Section 6F.63 Type I, II, or III Barricades—crashworthiness—2 years from the Commission Approval Date.

Section 6F.66 Longitudinal Channelizing Barricades—crashworthiness— 2 years from the Commission Approval Date.

Section 6F.82 Crash Cushions—crashworthiness—2 years from the Commission Approval Date.

Section 7B.08 School Advance Warning Assembly (S1-1 with Supplemental Plaque)—use of AHEAD plaque (W16-9p) or distance plaque (W16-2 or W16-2a)—8 years from the Commission Approval Date.

Section 7B.09 School Crosswalk Warning Assembly (S1-1 with Diagonal Arrow)—elimination of crosswalk lines from crossing signs and use of diagonal downward pointing arrow supplemental plaque (W16-7)—8 years from the Commission Approval Date.

Section 7B.12 Reduced Speed School Zone Ahead Sign (S4-5, S4-5a)—15 years from the Commission Approval Date .

Section 7E.04 Uniform of Adult Crossing Guards and Student Patrols—requirement for high-visibility apparel for adult crossing guards—5 years from the Commission Approval Date.

Section 8B.03 Highway-Rail Grade Crossing (Crossbuck) Sign (R15-1) and Number of Tracks Sign (R15-2)—retroreflective strip on crossbuck support—8 years from the Commission Approval Date.

Section 8B.04 Highway-Rail Grade Crossing Advance Warning Signs (W10 Series)—removal of existing W10-6 series signs—3 years from the Commission Approval Date.

Section 8D.07 Traffic Control Signals at or Near Highway-Rail Grade Crossings—pre-signals—10 years from the Commission Approval Date.

Section 9B.04 Bicycle Lane Signs (R3-17, R3-17a, R3-17b)—deletion of preferential lane symbol (diamond) for bicycle lane signs—3 years from the Commission Approval Date.

Section 9B.17 Bicycle Warning Sign (W11-1)—elimination of crosswalk lines from crossing signs and use of diagonal downward pointing arrow supplemental plaque (W16-7) if at the crossing—8 years from the Commission Approval Date.

Chapter 9C Markings—deletion of preferential lane symbol (diamond) for bicycle pavement markings—4 years from the Commission Approval Date.

Part 10 Traffic Controls for Highway-Light Rail Transit Grade Crossings—automatic gates, flashing-light signals, and blank-out signs—8 years from the Commission Approval Date.

Section 10C.15 Highway-Rail Grade Crossing Advance Warning Signs (W10 Series)—removal of existing W10-6 series signs—3 years from the Commission Approval Date.

Option:

In order for maintenance personnel to understand what to do when replacing a damaged non-compliant traffic control device, agencies may establish a policy regarding whether to replace the device in kind or to replace it with a compliant device.

Support:

Often it is desirable to upgrade to a compliant device at the time of this maintenance of a damaged device. However, it might be appropriate to replace the damaged non-compliant device in kind at the time of this maintenance activity if engineering judgment indicates that:

A. One compliant device in the midst of a series of adjacent non-compliant devices could potentially be confusing to road users; and/or
B. The anticipated schedule for replacement of the whole series of non-compliant devices will result in achieving timely compliance with the TMUTCD.

Texas MUTCD

Part 1

General

2006

PART 1. GENERAL

TABLE OF CONTENTS

Page

SECTIONS

CHAPTER 1A. GENERAL

Section 1A.01 Purpose of Traffic Control Devices 1A-1
Section 1A.02 Principles of Traffic Control Devices 1A-1
Section 1A.03 Design of Traffic Control Devices 1A-1
Section 1A.04 Placement and Operation of Traffic Control Devices 1A-2
Section 1A.05 Maintenance of Traffic Control Devices 1A-2
Section 1A.06 Uniformity of Traffic Control Devices 1A-2
Section 1A.07 Responsibility for Traffic Control Devices 1A-2
Section 1A.08 Authority for Placement of Traffic Control Devices 1A-3
Section 1A.09 Engineering Study and Engineering Judgment 1A-3
Section 1A.10 Interpretations, Experimentations, Changes, and Interim Approvals 1A-3
Section 1A.11 Relation to Other Publications 1A-7
Section 1A.12 Color Code 1A-9
Section 1A.13 Definitions of Words and Phrases in This Manual 1A-10
Section 1A.14 Abbreviations Used on Traffic Control Devices 1A-15

FIGURES

CHAPTER 1A. GENERAL

Figure 1A-1 Example of Process for Requesting and Conducting Experimentations for New Traffic Control Devices 1A-5
Figure 1A-2 Example of Process for Incorporating New Traffic Control Devices into the TxMUTCD 1A-8

TABLES

CHAPTER 1A. GENERAL

Table 1A-1 Acceptable Abbreviations 1A-16
Table 1A-2 Abbreviations That Are Acceptable Only with a Prompt Word 1A-17
Table 1A-3 Unacceptable Abbreviations 1A-18

CHAPTER 1A. GENERAL

Section 1A.01 Purpose of Traffic Control Devices

Support:

The purpose of traffic control devices, as well as the principles for their use, is to promote highway safety and efficiency by providing for the orderly movement of all road users on streets and highways throughout Texas and across the Nation.

Traffic control devices notify road users of regulations and provide warning and guidance needed for the reasonably safe, uniform, and efficient operation of all elements of the traffic stream.

Standard:

Traffic control devices or their supports shall not bear any advertising message or any other message that is not related to traffic control.

Support:

Specific Service signs are not considered advertising; rather, they are classified as motorist service signs.

Section 1A.02 Principles of Traffic Control Devices

Support:

This Manual contains the basic principles that govern the design and use of traffic control devices for all streets and highways open to public travel regardless of type or class or the public agency having jurisdiction. This Manual's text specifies the restriction on the use of a device if it is intended for limited application or for a specific system. It is important that these principles be given primary consideration in the selection and application of each device.

Guidance:

To be effective, a traffic control device should meet five basic requirements:

A. Fulfill a need;
B. Command attention;
C. Convey a clear, simple meaning;
D. Command respect from road users; and
E. Give adequate time for proper response.

Design, placement, operation, maintenance, and uniformity are aspects that should be carefully considered in order to maximize the ability of a traffic control device to meet the five requirements listed in the previous paragraph. Vehicle speed should be carefully considered as an element that governs the design, operation, placement, and location of various traffic control devices.

Support:

The definition of the word "speed" varies depending on its use. The definitions of specific speed terms are contained in Section 1A.13.

Guidance:

The actions required of road users to obey regulatory devices should be specified by State statute, or in cases not covered by State statute, by local ordinance or resolution.

The proper use of traffic control devices should provide the reasonable and prudent road user with the information necessary to reasonably safely and lawfully use the streets, highways, pedestrian facilities, and bikeways.

Support:

Uniformity of the meaning of traffic control devices is vital to their effectiveness. The meanings ascribed to devices in this Manual are in general accord with the publications mentioned in Section 1A.11.

Section 1A.03 Design of Traffic Control Devices

Guidance:

Devices should be designed so that features such as size, shape, color, composition, lighting or retroreflection, and contrast are combined to draw attention to the devices; that size, shape, color, and simplicity of message combine to produce a clear meaning; that legibility and size combine with placement to permit adequate time for response; and that uniformity, size, legibility, and reasonableness of the message combine to command respect.

Standard:

All symbols shall be unmistakably similar to or mirror images of the adopted symbol signs, all of which are shown in the "Standard Highway Sign Designs for Texas" book (see Section 1A.11). Symbols and colors shall not be modified unless otherwise stated herein. All symbols and colors for signs not shown in the "Standard Highway Sign Designs for Texas" book shall follow the procedures for experimentation and change described in Section 1A.10.

Guidance:

Aspects of a device's design should be modified only if there is a demonstrated need.

Support:

An example of modifying a device's design would be to modify the Side Road (W2-2) sign to show a second offset intersecting road.

Option:

Highway agencies may develop word message signs to notify road users of special regulations or to warn road users of a situation that might not be readily apparent. Unlike symbol signs and colors, new word message signs may be used without the need for experimentation. With the exception of symbols and colors, minor modifications in the specific design elements of a device may be made provided the essential appearance characteristics are preserved. Although the standard design of symbol signs cannot be modified, it may be appropriate to change the orientation of the symbol to better reflect the direction of travel.

Section 1A.04 Placement and Operation of Traffic Control Devices

Guidance:

Placement of a traffic control device should be within the road user's view so that adequate visibility is provided. To aid in conveying the proper meaning, the traffic control device should be appropriately positioned with respect to the location, object, or situation to which it applies. The location and legibility of the traffic control device should be such that a road user has adequate time to make the proper response in both day and night conditions.

Traffic control devices should be placed and operated in a uniform and consistent manner.

Unnecessary traffic control devices should be removed. The fact that a device is in good physical condition should not be a basis for deferring needed removal or change.

Section 1A.05 Maintenance of Traffic Control Devices

Guidance:

Functional maintenance of traffic control devices should be used to determine if certain devices need to be changed to meet current traffic conditions.

Physical maintenance of traffic control devices should be performed to retain the legibility and visibility of the device, and to retain the proper functioning of the device.

Support:

Legible, properly positioned devices in good working condition command the respect of road users.

Section 1A.06 Uniformity of Traffic Control Devices

Support:

Uniformity of devices simplifies the task of the road user because it aids in recognition and understanding, thereby reducing perception/reaction time. Uniformity assists road users, law enforcement officers, and traffic courts by giving everyone the same interpretation. Uniformity assists public highway officials through efficiency in manufacture, installation, maintenance, and administration. Uniformity means treating similar situations in a similar way. The use of uniform traffic control devices does not, in itself, constitute uniformity. A standard device used where it is not appropriate is as objectionable as a nonstandard device; in fact, this might be worse, because such misuse might result in disrespect at those locations where the device is needed and appropriate.

Section 1A.07 Responsibility for Traffic Control Devices

Standard:

The responsibility for the design, placement, operation, maintenance, and uniformity of traffic control devices shall rest with the public agency or the official having jurisdiction.

Section 1A.08 Authority for Placement of Traffic Control Devices

Standard:

Traffic control devices, advertisements, announcements, and other signs or messages within the highway right-of-way shall be placed only as authorized by a public authority or the official having jurisdiction, for the purpose of regulating, warning, or guiding traffic.

When the public agency or the official having jurisdiction over a street or highway has granted proper authority, others such as contractors and public utility companies shall be permitted to install temporary traffic control devices in temporary traffic control zones. Such traffic control devices shall conform with the Standards of this Manual.

Guidance:

Any unauthorized traffic control device or other sign or message placed on the highway right-of-way by a private organization or individual constitutes a public nuisance and should be removed. All unofficial or nonessential traffic control devices, signs, or messages should be removed.

Standard:

All regulatory traffic control devices shall be supported by laws, ordinances, or regulations.

Support:

Provisions of this Manual are based upon the concept that effective traffic control depends upon both appropriate application of the devices and reasonable enforcement of the regulations.

Section 1A.09 Engineering Study and Engineering Judgment

Standard:

This Manual describes the application of traffic control devices, but shall not be a legal requirement for their installation.

Guidance:

The decision to use a particular device at a particular location should be made on the basis of either an engineering study or the application of engineering judgment. Thus, while this Manual provides Standards, Guidance, and Options for design and application of traffic control devices, this Manual should not be considered a substitute for engineering judgment.

Engineering judgment should be exercised in the selection and application of traffic control devices, as well as in the location and design of the roads and streets that the devices complement. Jurisdictions with responsibility for traffic control that do not have engineers on their staffs should seek engineering assistance from others, such as the Texas Department of Transportation, their County, a nearby large City, or a traffic engineering consultant.

Section 1A.10 Interpretations, Experimentations, Changes, and Interim Approvals

Standard:

Design, application, and placement of traffic control devices other than those adopted in this Manual shall be prohibited unless the provisions of this Section are followed.

Support:

Continuing advances in technology will produce changes in the highway, vehicle, and road user proficiency; therefore, portions of the system of traffic control devices in this Manual will require updating. In addition, unique situations often arise for device applications that might require interpretation or clarification of this Manual. It is important to have a procedure for recognizing these developments and for introducing new ideas and modifications into the system.

Standard:

Requests for any interpretation, permission to experiment, interim approval, or change shall be sent to the Texas Department of Transportation, Traffic Operations Division, 125 East Eleventh Street, Austin, Texas 78701.

Support:

An interpretation includes a consideration of the application and operation of standard traffic control devices, official meanings of standard traffic control devices, or the variations from standard device designs.

Guidance:

Requests for an interpretation of this Manual should contain the following information:

A. A concise statement of the interpretation being sought;
B. A description of the condition that provoked the need for an interpretation;
C. Any illustration that would be helpful to understand the request; and
D. Any supporting research data that is pertinent to the item to be interpreted.

Support:

Requests to experiment include consideration of field deployment for the purpose of testing or evaluating a new traffic control device, its application or manner of use, or a provision not specifically described in this Manual.

A request for permission to experiment will be considered only when submitted by the public agency or private toll facility responsible for the operation of the road or street on which the experiment is to take place.

A diagram indicating the process for experimenting with traffic control devices is shown in Figure 1A-1.

Guidance:

The request for permission to experiment should contain the following:

A. A statement indicating the nature of the problem.
B. A description of the proposed change to the traffic control device or application of the traffic control device, how it was developed, the manner in which it deviates from the standard, and how it is expected to be an improvement over existing standards.
C. Any illustration that would be helpful to understand the traffic control device or use of the traffic control device.
D. Any supporting data explaining how the traffic control device was developed, if it has been tried, in what ways it was found to be adequate or inadequate, and how this choice of device or application was derived.
E. A legally binding statement certifying that the concept of the traffic control device is not protected by a patent or copyright. (An example of a traffic control device concept would be countdown pedestrian signals in general. Ordinarily an entire general concept would not be patented or copyrighted, but if it were it would not be acceptable for experimentation unless the patent or copyright owner signs a waiver of rights acceptable to the FHWA. An example of a patented or copyrighted specific device within the general concept of countdown pedestrian signals would be a manufacturer's design for its specific brand of countdown signal, including the design details of the housing or electronics that are unique to that manufacturer's product. As long as the general concept is not patented or copyrighted, it is acceptable for experimentation to incorporate the use of one or more patented devices of one or several manufacturers.)
F. The time period and location(s) of the experiment.
G. A detailed research or evaluation plan that must provide for close monitoring of the experimentation, especially in the early stages of its field implementation. The evaluation plan should include before and after studies as well as quantitative data describing the performance of the experimental device.
H. An agreement to restore the site of the experiment to a condition that complies with the provisions of this Manual within 3 months following the end of the time period of the experiment. This agreement must also provide that the agency sponsoring the experimentation will terminate the experimentation at any time that it determines significant safety concerns are directly or indirectly attributable to the experimentation. The FHWA's Office of Transportation Operations, or the Texas Department of Transportation has the right to terminate approval of the experimentation at any time if there is an indication of safety concerns. If, as a result of the experimentation, a request is made that this Manual be changed to include the device or application being experimented with, the device or application will be permitted to remain in place until an official rulemaking action has occurred.
I. An agreement to provide semiannual progress reports for the duration of the experimentation, and an agreement to provide a copy of the final results of the experimentation to the FHWA's Office of Transportation Operations within 3 months following completion of the experimentation. The FHWA's Office of Transportation Operations has the right to terminate approval of the experimentation if reports are not provided in accordance with this schedule.

Figure 1A-1. Example of Process for Requesting and Conducting Experimentations for New Traffic Control Devices

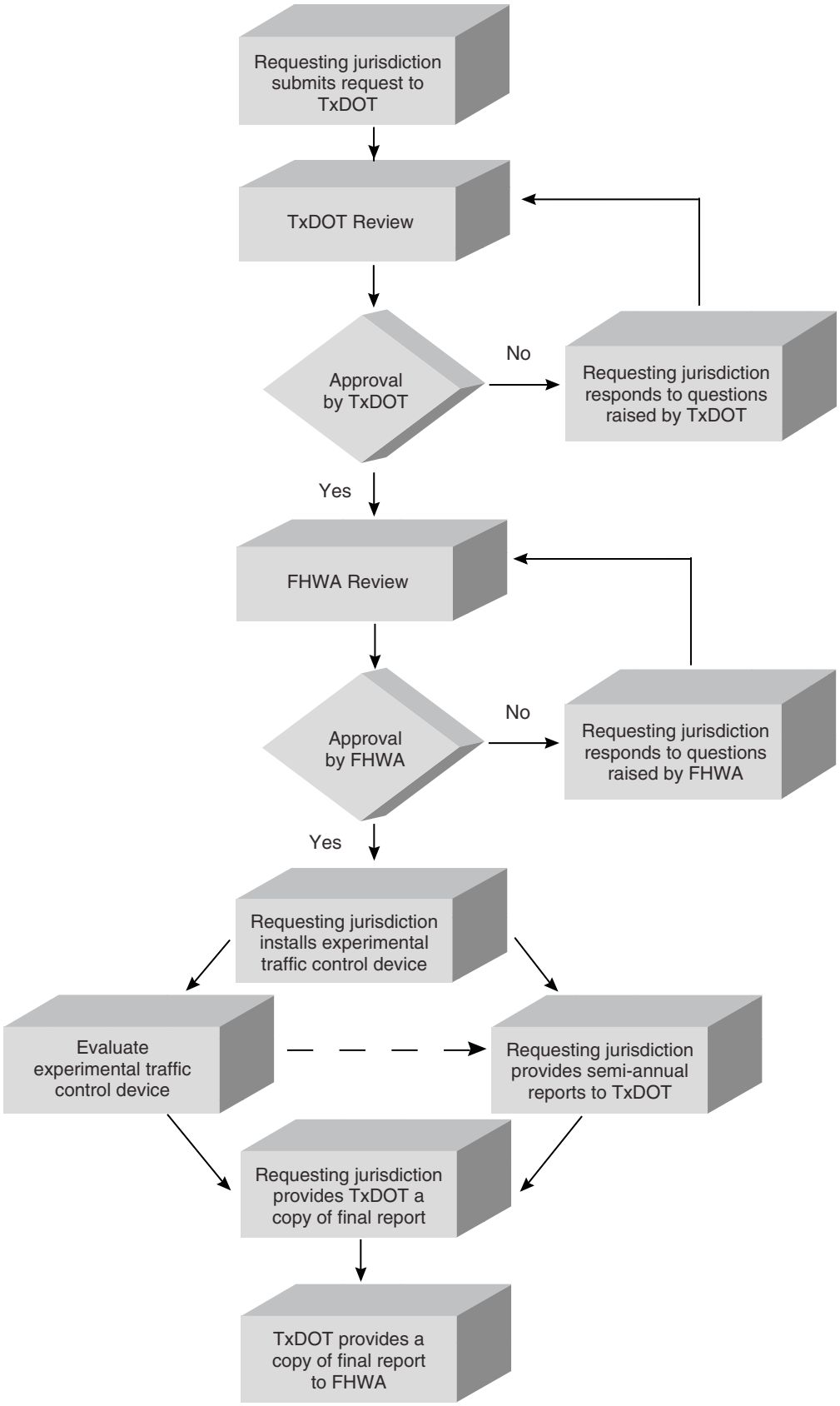

Support:

A change includes consideration of a new device to replace a present standard device, an additional device to be added to the list of standard devices, or a revision to a traffic control device application or placement criteria.

Guidance:

Requests for a change to this Manual should contain the following information:

A. A statement indicating what change is proposed;
B. Any illustration that would be helpful to understand the request; and
C. Any supporting research data that is pertinent to the item to be reviewed.

Support:

Requests for interim approval include consideration of allowing interim use, pending official rulemaking, of a new traffic control device, a revision to the application or manner of use of an existing traffic control device, or a provision not specifically described in this Manual. If granted, interim approval will result in the traffic control device or application being placed into the next scheduled rulemaking process for revisions to this Manual. The device or application will be permitted to remain in place, under any conditions established in the interim approval, until an official rulemaking action has occurred.

Interim approval is considered based on the results of successful experimentation, results of analytical or laboratory studies, and/or review of non-U.S. experience with a traffic control device or application. Interim approval considerations include an assessment of relative risks, benefits, and costs. Interim approval includes conditions that jurisdictions agree to comply with in order to use the traffic control device or application until an official rulemaking action has occurred.

Guidance:

The request for permission to place a traffic control device under interim approval should contain the following:

A. A statement indicating the nature of the problem.
B. A description of the proposed change to the traffic control device or application of the traffic control device, how it was developed, the manner in which it deviates from the standard, and how it is expected to be an improvement over existing standards.
C. The location(s) where it will be used and any illustration that would be helpful to understand the traffic control device or use of the traffic control device.
D. A legally-binding statement certifying that the concept of the traffic control device is not protected by a patent or copyright. (An example of a traffic control device concept would be countdown pedestrian signals in general. Ordinarily an entire general concept would not be patented or copyrighted, but if it were it would not be acceptable for interim approval unless the patent or copyright owner signs a waiver of rights acceptable to the FHWA. An example of a patented or copyrighted specific device within the general concept of countdown pedestrian signals would be a manufacturer's design for its specific brand of countdown signal, including the design details of the housing or electronics that are unique to that manufacturer's product. Interim approval of a specific patented or copyrighted product is not acceptable.)
E. A detailed completed research or evaluation on this traffic control device.
F. An agreement to restore the site(s) of the interim approval to a condition that complies with the provisions in this Manual within 3 months following the issuance of a final rule on this traffic control device. This agreement must also provide that the agency sponsoring the interim approval will terminate use of the device or application installed under the interim approval at any time that it determines significant safety concerns are directly or indirectly attributable to the device or application. The FHWA's Office of Transportation Operations has the right to terminate the interim approval at any time if there is an indication of safety concerns.

Option:

A State may submit a request for interim approval for all jurisdictions in that State, as long as the request contains the information listed in the Guidance above.

Standard:

Once an interim approval is granted to any jurisdiction for a particular traffic control device or application, subsequent jurisdictions shall be granted interim approval for that device or application by

submitting a letter to the FHWA Office of Transportation Operations indicating they will abide by Item F above and the specific conditions contained in the original interim approval.

A local jurisdiction using a traffic control device or application under an interim approval that was granted either directly to that jurisdiction or on a statewide basis based on the State's request shall inform the State of the locations of such use.

Support:

A diagram indicating the process for incorporating new traffic control devices into this Manual is shown in Figure 1A-2.

Procedures for revising this Manual are set out in the Federal Register of June 30, 1983 (48 FR 30145).

For additional information concerning interpretations, experimentation, changes, or interim approvals, write to the FHWA, 400 Seventh Street, SW, HOTO, Washington, DC 20590, or visit the MUTCD website at http://mutcd.fhwa.dot.gov.

Section 1A.11 Relation to Other Publications

Standard:

To the extent that they are incorporated by specific reference, the latest editions of the following publications, or those editions specifically noted, shall be a part of this Manual: "Standard Highway Sign Designs for Texas"; and "Color Specifications for Retroreflective Sign and Pavement Marking Materials" (appendix to subpart F of Part 655 of Title 23 of the Code of Federal Regulations).

Support:

The "Standard Highway Sign Designs for Texas" book includes standard alphabets and symbols for highway signs and pavement markings.

For information about the above publications, visit the Texas Department of Transportation website www.txdot.gov.

The publication entitled "Federal-Aid Highway Program Guidance on High Occupancy Vehicle (HOV) Lanes" is available at http://www.fhwa.dot.gov/operations/hovguide01.htm, or write to the FHWA, 400 Seventh Street, SW, HOTM, Washington, DC 20590.

The publication entitled "Maintaining Traffic Sign Retroreflectivity" (2007 Edition) is available at www.fhwa.dot.gov/retro, or write to the FHWA, 1200 New Jersey Avenue, SE, HSA-1, Washington, DC 20590.

Other publications that are useful sources of information with respect to use of this Manual are listed below. See Page i of this Manual for ordering information for the following publications:

1. "A Policy on Geometric Design of Highways and Streets," 2004 Edition (American Association of State Highway and Transportation Officials—AASHTO)
2. "Guide for the Development of Bicycle Facilities," 1999 Edition (AASHTO)
3. "Guide to Metric Conversion," 1993 Edition (AASHTO)
4. "Guidelines for the Selection of Supplemental Guide Signs for Traffic Generators Adjacent to Freeways," 2001 Edition (AASHTO)
5. "List of Control Cities for Use in Guide Signs on Interstate Highways," 2001 Edition (AASHTO)
6. "Roadside Design Guide," 2001 Edition (AASHTO)
7. "Standard Specifications for Movable Highway Bridges," 1988 Edition (AASHTO)
8. "Traffic Engineering Metric Conversion Folders— Addendum to the Guide to Metric Conversion," 1993 Edition (AASHTO)
9. "2000 AREMA Communications & Signals Manual," American Railway Engineering & Maintenance-of-Way Association (AREMA)
10. "Designing Sidewalks and Trails for Access—Part 2—Best Practices Design Guide," 2001 Edition (FHWA) [Publication No. FHWA-EP-01-027]
11. "Practice for Roadway Lighting," RP-8, 2001, Illuminating Engineering Society (IES)
12. "Safety Guide for the Prevention of Radio Frequency Radiation Hazards in the Use of Commercial Electric Detonators (Blasting Caps)," Safety Library Publication No. 20, Institute of Makers of Explosives
13. "American National Standard for High-Visibility Safety Apparel," (ANSI/ISEA 107-1999), 1999 Edition, ISEA - The Safety Equipment Association.
14. "Manual of Traffic Signal Design," 1998 Edition (Institute of Transportation Engineers—ITE)

Figure 1A-2. Example of Process for Incorporating New Traffic Control Devices into the TxMUTCD

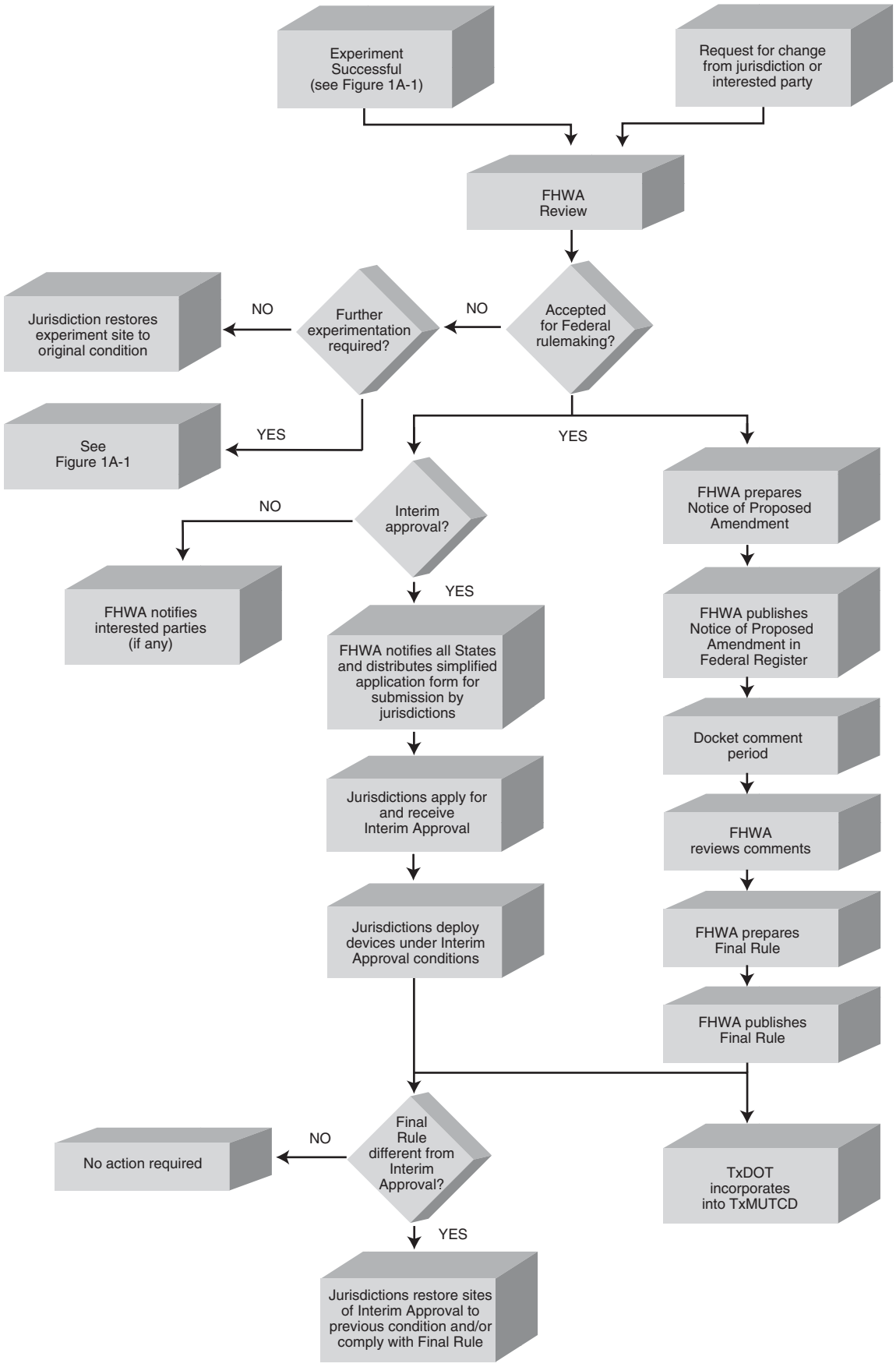

15. "Manual of Transportation Engineering Studies," 2000 Edition (ITE)
16. "Pedestrian Traffic Control Signal Indications," 1985 Edition (ITE)
17. "Preemption of Traffic Signals at or Near Railroad Grade Crossings with Active Warning Devices," (ITE)
18. "Purchase Specification for Flashing and Steady Burn Warning Lights," 1981 Edition (ITE)
19. DELETED
20. "Traffic Detector Handbook," 1991 Edition (ITE)
21. "Traffic Engineering Handbook," 1999 Edition (ITE)
22. "Traffic Signal Lamps," 1980 Edition (ITE)
23. "Traffic Control Devices Handbook," 2001 Edition (ITE)
24. "Vehicle Traffic Control Signal Heads," Part 1—1985 Edition; Part 2—1998 Edition (ITE)
25. "Uniform Vehicle Code (UVC) and Model Traffic Ordinance," 2000 Edition (National Committee on Uniform Traffic Laws and Ordinances)
26. "Occupational Safety and Health Administration Regulations (Standards - 29 CFR), General Safety and Health Provisions - 1926.20," amended June 30, 1993, Occupational Safety and Health Administration (OSHA)
27. "Highway Capacity Manual," 2000 Edition (Transportation Research Board—TRB)
28. "Recommended Procedures for the Safety Performance Evaluation of Highway Features," (NCHRP Report 350), 1993 Edition (Transportation Research Board - TRB)
29. "Accessible Pedestrian Signals," A-37, 1998 Edition, U.S. Architectural and Transportation Barriers Compliance Board (The U.S. Access Board)
30. "Building a True Community—Final Report—Public Rights-of-Way Access Advisory Committee (PRWAAC)," 2001 Edition (The U.S. Access Board)
31. "The Americans with Disabilities Act Accessibility Guidelines for Buildings and Facilities (ADAAG)," July 1998 Edition (The U.S. Access Board)
32. "Highway-Rail Intersection Architecture," U.S. Department of Transportation, Federal Railroad Administration (USDOT/FRA)

Section 1A.12 Color Code

Support:

The following color code establishes general meanings for 10 colors of a total of 13 colors that have been identified as being appropriate for use in conveying traffic control information. Central values and tolerance limits for each color are available from the Federal Highway Administration, 400 Seventh Street, SW, HOTO, Washington, DC 20590, and at FHWA's MUTCD website at http://mutcd.fhwa.dot.gov.

The three colors for which general meanings have not yet been assigned are being reserved for future applications that will be determined only by FHWA after consultation with the States, the engineering community, and the general public. The meanings described in this Section are of a general nature. More specific assignments of colors are given in the individual Parts of this Manual relating to each class of devices.

Standard:

The general meaning of the 13 colors shall be as follows:

A. Black—regulation
B. Blue—road user services guidance, tourist information, and evacuation route
C. Brown—recreational and cultural interest area guidance
D. Coral—unassigned
E. Fluorescent Pink—incident management
F. Fluorescent Yellow-Green—pedestrian warning, bicycle warning, playground warning, school bus and school warning
G. Green—indicated movements permitted, direction guidance
H. Light Blue—unassigned
I. Orange—temporary traffic control
J. Purple—unassigned
K. Red—stop or prohibition

L. White—regulation
M. Yellow—warning

Section 1A.13 Definitions of Words and Phrases in This Manual

Standard:

Unless otherwise defined herein, or in the other Parts of this Manual, definitions contained in the most recent edition of the "Uniform Vehicle Code," "AASHTO Transportation Glossary (Highway Definitions)," and other publications specified in Section 1A.11 are also incorporated and adopted by reference.

The following words and phrases, when used in this Manual, shall have the following meanings:

1. **Active Grade Crossing Warning System—the flashing-light signals, with or without warning gates, together with the necessary control equipment used to inform road users of the approach or presence of trains at highway-rail or highway-light rail transit grade crossings.**
2. **Approach—all lanes of traffic moving towards an intersection or a midblock location from one direction, including any adjacent parking lane(s).**
3. **Arterial Highway (Street)—a general term denoting a highway primarily used by through traffic, usually on a continuous route or a highway designated as part of an arterial system.**
4. **Average Day—a day representing traffic volumes normally and repeatedly found at a location. Where volumes are primarily influenced by employment, the average day is typically a weekday. When volumes are primarily influenced by entertainment or recreation, the average day is typically a weekend day.**
5. **Beacon—a highway traffic signal with one or more signal sections that operates in a flashing mode.**
6. **Bicycle—a pedal-powered vehicle upon which the human operator sits.**
7. **Bicycle Lane—a portion of a roadway that has been designated by signs and pavement markings for preferential or exclusive use by bicyclists.**
8. **Centerline Markings—the yellow pavement marking line(s) that delineates the separation of traffic lanes that have opposite directions of travel on a roadway. These markings need not be at the geometrical center of the pavement.**
9. **Changeable Message Sign—a sign that is capable of displaying more than one message, changeable manually, by remote control, or by automatic control. These signs are referred to as Dynamic Message Signs in the National Intelligent Transportation Systems (ITS) Architecture.**
10. **Channelizing Line Marking—a wide or double solid white line used to form islands where traffic in the same direction of travel is permitted on both sides of the island.**
11. **Circular Intersection—an intersection that has an island, generally circular in design, located in the center of the intersection where traffic passes to the right of the island. Circular intersections include roundabouts, rotaries, and traffic circles.**
12. **Clear Zone—the total roadside border area, starting at the edge of the traveled way, that is available for an errant driver to stop or regain control of a vehicle. This area might consist of a shoulder, a recoverable slope, and/or a nonrecoverable, traversable slope with a clear run-out area at its toe.**
13. **Concurrent Flow HOV Lane—an HOV lane that is operated in the same direction as the adjacent mixed flow lanes, separated from the adjacent general purpose freeway lanes by a standard lane stripe, painted buffer, or barrier.**
14. **Contraflow Lane—a lane operating in a direction opposite to the normal flow of traffic designated for peak direction of travel during at least a portion of the day. Contraflow lanes are usually separated from the off-peak direction lanes by plastic pylons, or by moveable or permanent barrier.**
15. **Conventional Road—a street or highway other than a low-volume road (as defined in Section 5A.01), expressway, or freeway.**
16. **Collector Highway—a term denoting a highway that in rural areas connects small towns and local highways to arterial highways, and in urban areas provides land access and traffic circulation within residential, commercial, and business areas and connects local highways to the arterial highways.**

17. **Crashworthy—a characteristic of a roadside appurtenance that has been successfully crash tested in accordance with a national standard such as the National Cooperative Highway Research Program Report 350, "Recommended Procedures for the Safety Performance Evaluation of Highway Features."**
18. **Crosswalk—(a) that part of a roadway at an intersection included within the connections of the lateral lines of the sidewalks on opposite sides of the highway measured from the curbs or in the absence of curbs, from the edges of the traversable roadway, and in the absence of a sidewalk on one side of the roadway, the part of a roadway included within the extension of the lateral lines of the sidewalk at right angles to the centerline; (b) any portion of a roadway at an intersection or elsewhere distinctly indicated as a pedestrian crossing by lines on the surface, which may be supplemented by contrasting pavement texture, style, or color.**
19. **Crosswalk Lines—white pavement marking lines that identify a crosswalk.**
20. **Delineator—a retroreflective device mounted on the roadway surface or at the side of the roadway in a series to indicate the alignment of the roadway, especially at night or in adverse weather.**
21. **Detectable—having a continuous edge within 6 inches of the surface so that pedestrians who have visual disabilities can sense its presence and receive usable guidance information.**
22. **Dynamic Envelope—the clearance required for the train and its cargo overhang due to any combination of loading, lateral motion, or suspension failure.**
23. **Edge Line Markings—white or yellow pavement marking lines that delineate the right or left edge(s) of a traveled way.**
24. **End-of-Roadway Marker—a device used to warn and alert road users of the end of a roadway in other than temporary traffic control zones.**
25. **Engineering Judgment—the evaluation of available pertinent information, and the application of appropriate principles, Standards, Guidance, and practices as contained in this Manual and other sources, for the purpose of deciding upon the applicability, design, operation, or installation of a traffic control device. Engineering judgment shall be exercised by an engineer, or by an individual working under the supervision of an engineer, through the application of procedures and criteria established by the engineer. Documentation of engineering judgment is not required.**
26. **Engineering Study—the comprehensive analysis and evaluation of available pertinent information, and the application of appropriate principles, Standards, Guidance, and practices as contained in this Manual and other sources, for the purpose of deciding upon the applicability, design, operation, or installation of a traffic control device. An engineering study shall be performed by an engineer, or by an individual working under the supervision of an engineer, through the application of procedures and criteria established by the engineer. An engineering study shall be documented.**
27. **Expressway—a divided highway with partial control of access.**
28. **Flashing—an operation in which a signal indication is turned on and off repetitively.**
29. **Freeway—a divided highway with full control of access.**
30. **Guide Sign—a sign that shows route designations, destinations, directions, distances, services, points of interest, or other geographical, recreational, or cultural information.**
31. **High Occupancy Vehicle (HOV)—a motor vehicle carrying at least two or more persons, including carpools, vanpools, and buses.**
32. **Highway—a general term for denoting a public way for purposes of travel by vehicular travel, including the entire area within the right-of-way.**
33. **Highway-Rail Grade Crossing—the general area where a highway and a railroad's right-of-way cross at the same level, within which are included the railroad tracks, highway, and traffic control devices for highway traffic traversing that area.**
34. **Highway Traffic Signal—a power-operated traffic control device by which traffic is warned or directed to take some specific action. These devices do not include signals at toll plazas, power-operated signs, illuminated pavement markers, warning lights (see Section 6F.78), or steady burning electric lamps.**

35. **HOV Lane—any preferential lane designated for exclusive use by high-occupancy vehicles for all or part of a day—including a designated lane on a freeway, other highway, street, or independent roadway on a separate right-of-way.**
36. **Inherently Low Emission Vehicle (ILEV)—any kind of vehicle that, because of inherent properties of the fuel system design, will not have significant evaporative emissions, even if its evaporative emission control system has failed.**
37. **Interchange—a system of interconnecting roadways providing for traffic movement between two or more highways that do not intersect at grade.**
38. **Intermediate Interchange—an interchange with an urban or rural route that is not a major or minor interchange as defined herein.**
39. **Intersection—(a) the area embraced within the prolongation or connection of the lateral curb lines, or if none, the lateral boundary lines of the roadways of two highways that join one another at, or approximately at, right angles, or the area within which vehicles traveling on different highways that join at any other angle might come into conflict; (b) the junction of an alley or driveway with a roadway or highway shall not constitute an intersection.**
40. **Island—a defined area between traffic lanes for control of vehicular movements or for pedestrian refuge. It includes all end protection and approach treatments. Within an intersection area, a median or an outer separation is considered to be an island.**
41. **Lane Line Markings—white pavement marking lines that delineate the separation of traffic lanes that have the same direction of travel on a roadway.**
42. **Lane-Use Control Signal—a signal face displaying indications to permit or prohibit the use of specific lanes of a roadway or to indicate the impending prohibition of such use.**
43. **Legend—see Sign Legend.**
44. **Logo—a distinctive emblem, symbol, or trademark that identifies a product or service.**
45. **Longitudinal Markings—pavement markings that are generally placed parallel and adjacent to the flow of traffic such as lane lines, centerlines, edge lines, channelizing lines, and others.**
46. **Major Interchange—an interchange with another freeway or expressway, or an interchange with a high-volume multi-lane highway, principal urban arterial, or major rural route where the interchanging traffic is heavy or includes many road users unfamiliar with the area.**
47. **Major Street—the street normally carrying the higher volume of vehicular traffic.**
48. **Median—the area between two roadways of a divided highway measured from edge of traveled way to edge of traveled way. The median excludes turn lanes. The median width might be different between intersections, interchanges, and at opposite approaches of the same intersection.**
49. **Minor Interchange—an interchange where traffic is local and very light, such as interchanges with land service access roads. Where the sum of the exit volumes is estimated to be lower than 100 vehicles per day in the design year, the interchange is classified as local.**
50. **Minor Street—the street normally carrying the lower volume of vehicular traffic.**
51. **Object Marker—a device used to mark obstructions within or adjacent to the roadway.**
52. **Occupancy Requirement—any restriction that regulates the use of a facility for any period of the day based on a specified number of persons in a vehicle.**
53. **Occupant—a person driving or riding in a car, truck, bus, or other vehicle.**
54. **Paved—a bituminous surface treatment, mixed bituminous concrete, or Portland cement concrete roadway surface that has both a structural (weight bearing) and a sealing purpose for the roadway.**
55. **Pedestrian—a person afoot, in a wheelchair, on skates, or on a skateboard.**
56. **Pedestrian Facilities—a general term denoting improvements and provisions made to accommodate or encourage walking.**
57. **Platoon—a group of vehicles or pedestrians traveling together as a group, either voluntarily or involuntarily, because of traffic signal controls, geometrics, or other factors.**
58. **Principal Legend—place names, street names, and route numbers placed on guide signs.**

58A. Private Property Open to Public Travel – toll roads and roads within shopping centers, parking lot areas, airports, sports arenas, and other similar businesses and/or recreation facilities that are privately owned but where the public is allowed to travel without access restrictions. Private gated properties where access is restricted and private highway-rail grade crossings shall not be included in this definition.

58B. Public Facility – any parking lot, parking garage, or accessway to or within such facilities, under the jurisdiction of and maintained by a public agency and where the public is invited to travel without access restrictions.

59. Public Road—any road or street under the jurisdiction of and maintained by a public agency and open to public travel.

60. Raised Pavement Marker—a device with a height of at least 0.4 inch mounted on or in a road surface that is intended to be used as a positioning guide or to supplement or substitute for pavement markings or to mark the position of a fire hydrant.

61. Regulatory Sign—a sign that gives notice to road users of traffic laws or regulations.

62. Retroreflectivity—a property of a surface that allows a large portion of the light coming from a point source to be returned directly back to a point near its origin.

63. Right-of-Way [Assignment]—the permitting of vehicles and/or pedestrians to proceed in a lawful manner in preference to other vehicles or pedestrians by the display of sign or signal indications.

64. Road—see Roadway.

65. Roadway—that portion of a highway improved, designed, or ordinarily used for vehicular travel and parking lanes, but exclusive of the sidewalk, berm, or shoulder even though such sidewalk, berm, or shoulder is used by persons riding bicycles or other human-powered vehicles. In the event a highway includes two or more separate roadways, the term roadway as used herein shall refer to any such roadway separately, but not to all such roadways collectively.

66. Roadway Network—a geographical arrangement of intersecting roadways.

67. Road User—a vehicle operator, bicyclist, or pedestrian within the highway, including persons with disabilities.

68. Roundabout Intersection—a circular intersection with yield control of all entering traffic, channelized approaches, and appropriate geometric curvature, such that travel speeds on the circulatory roadway are typically less than 30 mph.

69. Rumble Strip—a series of intermittent, narrow, transverse areas of rough-textured, slightly raised, or depressed road surface that is installed to alert road users to unusual traffic conditions.

70. Rural Highway—a type of roadway normally characterized by lower volumes, higher speeds, fewer turning conflicts, and less conflict with pedestrians.

71. Shared Roadway—a roadway that is officially designated and marked as a bicycle route, but which is open to motor vehicle travel and upon which no bicycle lane is designated.

72. Shared-Use Path—a bikeway outside the traveled way and physically separated from motorized vehicular traffic by an open space or barrier and either within the highway right-of-way or within an independent alignment. Shared-use paths are also used by pedestrians (including skaters, users of manual and motorized wheelchairs, and joggers) and other authorized motorized and non-motorized users.

73. Sidewalk—that portion of a street between the curb line, or the lateral line of a roadway, and the adjacent property line or on easements of private property that is paved or improved and intended for use by pedestrians.

74. Sign—any traffic control device that is intended to communicate specific information to road users through a word or symbol legend. Signs do not include traffic control signals, pavement markings, delineators, or channelization devices.

75. Sign Assembly—a group of signs, located on the same support(s), that supplement one another in conveying information to road users.

76. Sign Illumination—either internal or external lighting that shows similar color by day or night. Street or highway lighting shall not be considered as meeting this definition.

77. Sign Legend—all word messages, logos, and symbol designs that are intended to convey specific meanings.

78. Sign Panel—a separate panel or piece of material containing a word or symbol legend that is affixed to the face of a sign.

79. Speed—speed is defined based on the following classifications:

- **(a) Advisory Speed—a recommended speed for all vehicles operating on a section of highway and based on the highway design, operating characteristics, and conditions.**
- **(b) Average Speed—the summation of the instantaneous or spot-measured speeds at a specific location of vehicles divided by the number of vehicles observed.**
- **(c) Design Speed—a selected speed used to determine the various geometric design features of a roadway.**
- **(d) 85th-Percentile Speed—The speed at or below which 85 percent of the motor vehicles travel.**
- **(e) Operating Speed—a speed at which a typical vehicle or the overall traffic operates. Operating speed might be defined with speed values such as the average, pace, or 85th-percentile speeds.**
- **(f) Pace Speed—the highest speed within a specific range of speeds that represents more vehicles than in any other like range of speed. The range of speeds typically used is 10 mph.**
- **(g) Posted Speed—the speed limit determined by law and shown on Speed Limit signs.**
- **(h) Statutory Speed—a speed limit established by legislative action that typically is applicable for highways with specified design, functional, jurisdictional and/or location characteristic and is not necessarily shown on Speed Limit signs.**

80. Speed Limit—the maximum (or minimum) speed applicable to a section of highway as established by law.

81. Speed Measurement Marking—a white transverse pavement marking placed on the roadway to assist the enforcement of speed regulations.

82. Speed Zone—a section of highway with a speed limit that is established by law but which might be different from a legislatively specified statutory speed limit.

83. Stop Line—a solid white pavement marking line extending across approach lanes to indicate the point at which a stop is intended or required to be made.

84. Street—see Highway.

85. Temporary Traffic Control Zone—an area of a highway where road user conditions are changed because of a work zone or incident by the use of temporary traffic control devices, flaggers, uniformed law enforcement officers, or other authorized personnel.

86. Traffic—pedestrians, bicyclists, ridden or herded animals, vehicles, streetcars, and other conveyances either singularly or together while using any highway for purposes of travel.

87. Traffic Control Device—a sign, signal, marking, or other device used to regulate, warn, or guide traffic, placed on, over, or adjacent to a street, highway, pedestrian facility, or shared-use path by authority of a public agency having jurisdiction.

88. Traffic Control Signal (Traffic Signal)—any highway traffic signal by which traffic is alternately directed to stop and permitted to proceed.

88a. Trailblazing—multiple signs along multiple roadway routes to provide guidance to a destination.

89. Train—one or more locomotives coupled, with or without cars, that operates on rails or tracks and to which all other traffic must yield the right-of-way by law at highway-rail grade crossings.

90. Transverse Markings—pavement markings that are generally placed perpendicular and across the flow of traffic such as shoulder markings, word and symbol markings, stop lines, crosswalk lines, speed measurement markings, parking space markings, and others.

91. Traveled Way—the portion of the roadway for the movement of vehicles, exclusive of the shoulders, berms, sidewalks, and parking lanes.

92. Urban Street—a type of street normally characterized by relatively low speeds, wide ranges of traffic volumes, narrower lanes, frequent intersections and driveways, significant pedestrian traffic, and more businesses and houses.

93. **Vehicle—every device in, upon, or by which any person or property can be transported or drawn upon a highway, except trains and light rail transit operating in exclusive or semiexclusive alignments. Light rail transit operating in a mixed-use alignment, to which other traffic is not required to yield the right-of-way by law, is a vehicle.**
94. **Warning Sign—a sign that gives notice to road users of a situation that might not be readily apparent.**
95. **Warrant—a warrant describes threshold conditions to the engineer in evaluating the potential safety and operational benefits of traffic control devices and is based upon average or normal conditions. Warrants are not a substitute for engineering judgment. The fact that a warrant for a particular traffic control device is met is not conclusive justification for the installation of the device.**
96. **Wrong-Way Arrow—a slender, elongated, white pavement marking arrow placed upstream from the ramp terminus to indicate the correct direction of traffic flow. Wrong-way arrows are intended primarily to warn wrong-way road users that they are going in the wrong direction.**

Section 1A.14 Abbreviations Used on Traffic Control Devices

Standard:

When the word messages shown in Table 1A-1 need to be abbreviated in connection with traffic control devices, the abbreviations shown in Table 1A-1 shall be used.

Guidance:

The abbreviations for the words listed in Table 1A-2 should not be used in connection with traffic control devices unless the prompt word shown in Table 1A-2 either precedes or follows the abbreviation.

Standard:

The abbreviations shown in Table 1A-3 shall not be used in connection with traffic control devices because of their potential to be misinterpreted by road users.

Guidance:

Where multiple abbreviations are permitted in Tables 1A-1 or 1A-2, the same abbreviation should be used throughout a single jurisdiction.

Table 1A-1. Acceptable Abbreviations

Word Message	Standard Abbreviation
Afternoon/Evening	PM
Alternate	ALT
Avenue	AVE
Bicycle	BIKE
Boulevard	BLVD
Cannot	CANT
CB Radio	CB
Center	CNTR
Circle	CIR
Civil Defense	CD
Compressed Natural Gas	CNG
Court	CT
Crossing (other than highway-rail	XING
Diesel Fuel	D
Do Not	DON'T
Drive	DR
East	E
Eastbound	EB
Electric Value	EV
Emergency	EMER
Entrance, Enter	ENT
Expressway	EXPWY
Feet	FT
FM Radio	FM
Freeway	FRWY, FWY
Friday	FRI
Hazardous Material	HAZMAT
High Occupancy Vehicle	HOV
Highway	HWY
Highway-Rail Grade Crossing Pavement Marking	RXR
Hospital	H
Hour(s)	HR
Information	INFO
Inherently Low Emission Vehicle	ILEV
It is	ITS
Junction/Intersection	JCT
Lane	LN
Left	LFT
Liquid Propane Gas	LP-GAS

Word Message	Standard Abbreviation
Maintenance	MAINT
Mile(s)	MI
Miles Per Hour	MPH or M.P.H.
Minute(s)	MIN
Monday	MON
Morning/Late Night	AM
Normal	NORM
North	N
Northbound	NB
Parking	PKING
Parkway	PKWY
Pedestrian	PED
Place	PL
Pounds	LBS
Right	RHT
Road	RD
Saturday	SAT
Service	SERV
Shoulder	SHLDR
Slippery	SLIP
South	S
Southbound	SB
Speed	SPD
Street	ST
Sunday	SUN
Telephone	PHONE
Temporary	TEMP
Terrace	TER
Thursday	THURS
Tires With Lugs	LUGS
Tons of Weight	T
Traffic	TRAF
Trail	TR
Travelers	TRAVLRS
Tuesday	TUES
Two-Way Intersection	2-WAY
Two-Wheeled Vehicles	CYCLES
US Numbered Route	US
Vehicles	VEH
Warning	WARN
Wednesday	WED
West	W
Westbound	WB
Will Not	WONT

Table 1A-2. Abbreviations That Are Acceptable Only with a Prompt Word

Word	Abbreviation	Prompt Word
Access	ACCS	Road
Ahead	AHD	Fog*
Blocked	BLKD	Lane*
Bridge	BRDG	[Name]*
Condition	COND	Traffic*
Congested	CONG	Traffic*
Construction	CONST	Ahead
Downtown	DWNTN	Traffic*
Eastbound	E-BND	Traffic
Exit	EX, EXT	Next*
Express	EXP	Lane
Frontage	FRNTG	Road
Hazardous	HAZ	Driving
Interstate	I	[Number]
Local	LOC	Traffic
Lower	LWR	Level
Major	MAJ	Accident
Minor	MNR	Accident
Northbound	N-BND	Traffic
Oversized	OVRSZ	Load
Prepare	PREP	To Stop
Pavement	PVMT	Wet*
Quality	QLTY	Air*
Roadwork	RDWK	Ahead [Distance]
Route	RT	Best*
Southbound	S-BND	Traffic
Township	TWNSHP	Limits
Turnpike	TRNPK	[Name]*
Upper	UPR	Level
Vehicle	VEH	Stalled
Westbound	W-BND	Traffic

* These prompt words should precede the abbreviation.

Table 1A-3. Unacceptable Abbreviations

Abbreviation	Intended Word	Common Misinterpretations
ACC	Accident	Access (Road)
CLRS	Clears	Colors
DLY	Delay	Daily
FDR	Feeder	Federal
L	Left	Lane (Merge)
LT	Light (Traffic)	Left
PARK	Parking	Park
POLL	Pollution (Index)	Poll
RED	Reduce	Red
STAD	Stadium	Standard
WRNG	Warning	Wrong

Texas MUTCD

Part 2

Signs

2006

PART 2. SIGNS

TABLE OF CONTENTS

Page

SECTIONS

CHAPTER 2A. GENERAL

Section 2A.01 Function and Purpose of Signs 2A-1
Section 2A.02 Definitions 2A-1
Section 2A.03 Standardization of Application 2A-1
Section 2A.04 Excessive Use of Signs 2A-1
Section 2A.05 Classification of Signs 2A-2
Section 2A.06 Design of Signs 2A-2
Section 2A.07 Changeable Message Signs 2A-2
Section 2A.08 Retroreflectivity and Illumination 2A-3
Section 2A.09 Maintaining Minimum Retroreflectivity 2A-5
Section 2A.10 Shapes 2A-7
Section 2A.11 Sign Colors 2A-7
Section 2A.12 Dimensions 2A-7
Section 2A.13 Symbols 2A-9
Section 2A.14 Word Messages 2A-9
Section 2A.15 Sign Borders 2A-9
Section 2A.16 Standardization of Location 2A-10
Section 2A.17 Overhead Sign Installations 2A-13
Section 2A.18 Mounting Height 2A-13
Section 2A.19 Lateral Offset 2A-14
Section 2A.20 Orientation 2A-14
Section 2A.21 Posts and Mountings 2A-15
Section 2A.22 Maintenance 2A-15
Section 2A.23 Median Opening Treatments for Divided Highways with Wide Medians 2A-15

CHAPTER 2B. REGULATORY SIGNS

Section 2B.01 Application of Regulatory Signs 2B-1
Section 2B.02 Design of Regulatory Signs 2B-1
Section 2B.03 Size of Regulatory Signs 2B-1
Section 2B.04 STOP Sign (R1-1) 2B-1
Section 2B.04A CROSS TRAFFIC DOES NOT STOP Plaque (R1-5b) 2B-2
Section 2B.05 STOP Sign Applications 2B-2
Section 2B.06 STOP Sign Placement 2B-3
Section 2B.07 Multiway Stop Applications 2B-3
Section 2B.08 YIELD Sign (R1-2) 2B-4
Section 2B.09 YIELD Sign Applications 2B-4
Section 2B.09A TO RAMP Plaque (R1-2a) 2B-4
Section 2B.09B TO ONCOMING TRAFFIC Sign (R1-2b) 2B-5
Section 2B.10 YIELD Sign Placement 2B-5
Section 2B.11 Yield Here To Pedestrians Signs (R1-5, R1-5a) 2B-6
Section 2B.12 In-Street Pedestrian Crossing Signs (R1-6) 2B-6
Section 2B.13 Speed Limit Sign (R2-1) 2B-7
Section 2B.14 Truck Speed Limit Signs (R2-2, R2-2a) 2B-7
Section 2B.15 Night Speed Limit Sign (R2-3) 2B-7
Section 2B.16 Minimum Speed Limit Sign (R2-4) 2B-9

Section 2B.16A MAXIMUM LEGAL SPEEDS Sign (R2-4TC) 2B-9
Section 2B.17 Fines Higher Plaques (R2-6, R2-6a, R2-6c) 2B-9
Section 2B.18 Location of Speed Limit Signs 2B-9
Section 2B.19 Turn Prohibition Signs (R3-1 through R3-4a) 2B-10
Section 2B.20 Intersection Lane Control Signs (R3-5 through R3-8) 2B-10
Section 2B.21 Mandatory Movement Lane Control Signs (R3-5, R3-5a, and R3-7) 2B-12
Section 2B.21A LEFT LANE MUST ENTER RAMP Sign (R3-20) 2B-12
Section 2B.21B RIGHT (LEFT) LANE MUST EXIT Sign (R3-21) 2B-12
Section 2B.21C ALL TRAFFIC MUST EXIT Sign (R3-22) 2B-13
Section 2B.22 Optional Movement Lane Control Sign (R3-6) 2B-13
Section 2B.23 Advance Intersection Lane Control Signs (R3-8 Series) 2B-13
Section 2B.23A TURNAROUND ONLY Sign (R3-8U) 2B-13
Section 2B.24 Two-Way Left Turn Only Signs (R3-9a, R3-9b, R3-9 BEGIN, R3-9 END) 2B-13
Section 2B.25 Reversible Lane Control Signs (R3-9d, R3-9f through R3-9i) 2B-14
Section 2B.26 Preferential Only Lane Signs (R3-10 through R3-15) 2B-17
Section 2B.27 Preferential Only Lanes for High-Occupancy Vehicles (HOVs) 2B-20
Section 2B.28 Preferential Only Lane Sign Applications and Placement 2B-22
Section 2B.29 DO NOT PASS Sign (R4-1) 2B-24
Section 2B.30 PASS WITH CARE Sign (R4-2) 2B-24
Section 2B.30A LEFT LANE FOR PASSING ONLY Sign (R4-2a) 2B-25
Section 2B.31 SLOWER TRAFFIC KEEP RIGHT Sign (R4-3) 2B-25
Section 2B-31A DO NOT DRIVE ON SHOULDER Sign (R4-3a) 2B-25
Section 2B-31B DO NOT CROSS DOUBLE WHITE LINE Sign (R4-3b) 2B-25
Section 2B-31C DO NOT CHANGE LANES Sign (R4-3c) 2B-25
Section 2B-31D SHOULDER LANE USE OK Sign (R4-3d) 2B-25
Section 2B.32 DELETED 2B-26
Section 2B.32A NO TRUCKS LEFT LANE SIGNS (R4-5a, R4-5b, R4-5c) 2B-26
Section 2B.33 Keep Right and Keep Left Signs (R4-7, R4-8) 2B-26
Section 2B.34 DO NOT ENTER Sign (R5-1) 2B-26
Section 2B.34A RAMP Sign (R5-1T) 2B-27
Section 2B.35 WRONG WAY Sign (R5-1a) 2B-28
Section 2B.36 Selective Exclusion Signs 2B-28
Section 2B.37 ONE WAY Signs (R6-1, R6-2) 2B-29
Section 2B.38 Divided Highway Crossing Signs (R6-3, R6-3a) 2B-36
Section 2B.39 Parking, Standing, and Stopping Signs (R7 and R8 Series) 2B-36
Section 2B.40 Design of Parking, Standing, and Stopping Signs 2B-36
Section 2B.41 Placement of Parking, Stopping, and Standing Signs 2B-37
Section 2B-41A Placement of Handicapped Parking Signs 2B-39
Section 2B.42 Emergency Restriction Signs (R8-4, R8-7, R8-8) 2B-40
Section 2B.43 WALK ON LEFT FACING TRAFFIC and No Hitchhiking Signs (R9-1, R9-4, R9-4a) 2B-40
Section 2B.44 Pedestrian Crossing Signs (R9-2, R9-3) 2B-40
Section 2B.45 Traffic Signal Signs (R10-1 through R10-21) 2B-42
Section 2B.46 Photo Enforced Signs (R10-18, R10-19) 2B-44
Section 2B.47 KEEP OFF MEDIAN Sign (R11-1) 2B-44
Section 2B.48 ROAD CLOSED Sign (R11-2) and LOCAL TRAFFIC ONLY Signs (R11-3 Series, R11-4) 2B-44
Section 2B.49 Weight Limit Signs (R12-1 through R12-5) 2B-46
Section 2B.49A WIDTH LIMIT Signs (R12-9, R12-9a) 2B-47
Section 2B.50 Weigh Station Signs (R13 Series) 2B-47
Section 2B.50A ALL TRUCKS MUST STOP AHEAD Sign (when folded- STATION CLOSED) (R13-1Ta) 2B-47
Section 2B.50B ALL TRUCKS STOP AHEAD WHEN FLASHING Sign (R13-1a) 2B-48
Section 2B.51 TRUCK ROUTE Sign (R14-1) 2B-49
Section 2B.52 Hazardous Cargo Signs (R14-2, R14-3) 2B-49

Section 2B.52A HAZARDOUS CARGO MUST FOLLOW Sign (R14-6) 2B-49
Section 2B.53 DELETED 2B-49
Section 2B.53A TRAFFIC FINES DOUBLE Sign (R20-5) 2B-49
Section 2B.54 Other Regulatory Signs 2B-50

CHAPTER 2C. WARNING SIGNS

Section 2C.01 Function of Warning Signs 2C-1
Section 2C.02 Application of Warning Signs 2C-1
Section 2C.03 Design of Warning Signs 2C-1
Section 2C.04 Size of Warning Signs 2C-1
Section 2C.05 Placement of Warning Signs 2C-1
Section 2C.06 Horizontal Alignment Signs (W1-1 through W1-5, W1-11, W1-11T W1-15T) 2C-2
Section 2C.07 DELETED 2C-3
Section 2C.08 DELETED 2C-3
Section 2C.09 One-Direction Large Arrow Signs (W1-6, W1-9) 2C-3
Section 2C.10 Chevron Alignment Sign (W1-8) 2C-3
Section 2C.11 Truck Rollover Warning Sign (W1-13) 2C-4
Section 2C.12 Hill Signs (W7-1, W7-1a, W7-1b) 2C-4
Section 2C.13 Truck Escape Ramp Signs (W7-4, W7-4b, W7-4c) 2C-6
Section 2C.14 HILL BLOCKS VIEW Sign (W7-6) 2C-7
Section 2C.15 ROAD NARROWS Sign (W5-1) 2C-7
Section 2C.16 NARROW BRIDGE Sign (W5-2) 2C-7
Section 2C.16A LOAD ZONED BRIDGE Sign (W12-5) 2C-8
Section 2C.17 ONE LANE BRIDGE Sign (W5-3) 2C-8
Section 2C.18 Divided Highway (Road) Sign (W6-1) 2C-8
Section 2C.19 Divided Highway (Road) Ends Sign (W6-2) 2C-8
Section 2C.20 Double Arrow Sign (W12-1) 2C-8
Section 2C.21 DEAD END/NO OUTLET and ROAD ENDS Signs (W14-1, W14-1T, W14-1p, W14-2, W14-2p) 2C-9
Section 2C.22 Low Clearance Signs (W12-2, W12-3T) 2C-11
Section 2C.23 BUMP and DIP Signs (W8-1, W8-2) 2C-12
Section 2C.24 SPEED HUMP Sign (W17-1) 2C-12
Section 2C.25 PAVEMENT ENDS Sign (W8-3) 2C-12
Section 2C.26 Shoulder Signs (W8-4, W8-4T, W8-9, and W8-9a) 2C-12
Section 2C.27 SLOW DOWN ON WET ROAD (W8-5a) 2C-14
Section 2C.28 WATCH FOR ICE ON BRIDGE Sign (W19-2) 2C-14
Section 2C.28A Additional Roadway Condition Signs 2C-14
Section 2C.29 Advance Traffic Control Signs (W3-1, W3-2, W3-3, W20-7b) 2C-15
Section 2C.30 Speed Reduction Sign (W3-5) 2C-16
Section 2C.31 Merge Signs (W4-1, W4-1a) 2C-16
Section 2C.32 Added Lane Sign (W4-3) 2C-17
Section 2C.33 Lane Ends Signs (W9-1, W9-2) 2C-17
Section 2C.34 Two-Way Traffic Sign (W6-3) 2C-17
Section 2C.34A END FREEWAY (X) MILE Sign (W6-4a) 2C-19
Section 2C.35 NO PASSING ZONE Sign (W14-3) 2C-19
Section 2C.36 Advisory Exit, Ramp, and Curve Speed Signs (W13-2, W13-3, W13-5) 2C-19
Section 2C.36A ON RAMP Plaque (W13-4) 2C-20
Section 2C.37 Intersection Warning Signs (W2-1 through W2-6) 2C-20
Section 2C.37A Highway Intersection Sign (W2-6A) 2C-20
Section 2C.37B TRAFFIC ISLANDS AHEAD Sign (W2-8) 2C-20
Section 2C.38 Two-Direction Large Arrow Sign (W1-7) 2C-20
Section 2C.39 DELETED 2C-21

Section 2C.40 Vehicular Traffic Signs (W8-6, W11-1, W11-5a, W11-6, W11-8, W11-10, W11-11, W11-11T, W11-12p, W11-14) 2C-21
Section 2C.41 Nonvehicular Signs (W11-2, W11-3, W11-4, W11-6, W11-7, W11-9) 2C-22
Section 2C.42 Playground Sign (W15-1) 2C-23
Section 2C.43 Use of Supplemental Plaques 2C-23
Section 2C.44 Design of Supplemental Plaques 2C-23
Section 2C.45 Distance Plaques (W16-2, W16-3a, W16-4, W7-3a) 2C-23
Section 2C.46 Advisory Speed Plaque (W13-1) 2C-23
Section 2C.47 Supplemental Arrow Plaques (W16-5p, W16-6p, W16-7p) 2C-24
Section 2C.48 Hill-Related Plaques (W7-2 Series, W7-3 Series) 2C-24
Section 2C.49 Advance Street Name Plaque (W16-8, W16-8a) 2C-24
Section 2C.50 CROSS TRAFFIC DOES NOT STOP Plaques (W4-4 series) 2C-24
Section 2C.51 SHARE THE ROAD Plaque (W16-1) 2C-24
Section 2C.52 High-Occupancy Vehicle (HOV) Plaque (W16-11) 2C-24
Section 2C.53 PHOTO ENFORCED Plaque (W16-10) 2C-25
Section 2C.54 Other Warning Signs 2C-25

CHAPTER 2D. GUIDE SIGNS—CONVENTIONAL ROADS

Section 2D.01 Scope of Conventional Road Guide Sign Standards 2D-1
Section 2D.02 Application 2D-1
Section 2D.03 Color, Retroreflection, and Illumination 2D-1
Section 2D.04 Size of Signs 2D-1
Section 2D.05 Lettering Style 2D-2
Section 2D.06 Size of Lettering 2D-2
Section 2D.07 Amount of Legend 2D-3
Section 2D.08 Arrows 2D-3
Section 2D.09 Numbered Highway Systems 2D-4
Section 2D.10 Route Signs and Auxiliary Signs 2D-4
Section 2D.11 Design of Route Signs 2D-4
Section 2D.12 Design of Route Sign Auxiliaries 2D-6
Section 2D.13 Junction Auxiliary Sign (M2-1) 2D-6
Section 2D.14 Combination Junction Sign (M2-2) 2D-6
Section 2D.15 Cardinal Direction Auxiliary Signs (M3-1 through M3-4) 2D-7
Section 2D.16 Auxiliary Signs for Alternative Routes (M4 Series) 2D-7
Section 2D.17 ALTERNATE Auxiliary Signs (M4-1, M4-1a) 2D-8
Section 2D.18 BY-PASS Auxiliary Sign (M4-2) 2D-8
Section 2D.19 BUSINESS Auxiliary Sign (M4-3) 2D-8
Section 2D.20 TRUCK Auxiliary Sign (M4-4) 2D-8
Section 2D.21 TO Auxiliary Sign (M4-5) 2D-8
Section 2D.22 END Auxiliary Sign (M4-6) 2D-8
Section 2D.23 TEMPORARY Auxiliary Signs (M4-7) 2D-8
Section 2D.24 Temporary Detour and Auxiliary Signs 2D-9
Section 2D.25 Advance Turn Arrow Auxiliary Signs (M5-1, M5-2) 2D-9
Section 2D.26 Directional Arrow Auxiliary Signs (M6 Series) 2D-9
Section 2D.27 Route Sign Assemblies 2D-9
Section 2D.28 Junction Assembly 2D-9
Section 2D.29 Advance Route Turn Assembly 2D-10
Section 2D.30 Directional Assembly 2D-14
Section 2D.31 Confirming or Reassurance Assemblies 2D-14
Section 2D.32 Trailblazer Assembly 2D-15
Section 2D.33 Destination and Distance Signs 2D-15
Section 2D.34 Destination Signs (D1 Series) 2D-15

Section 2D.35 Location of Destination Signs 2D-17
Section 2D.36 Distance Signs (D2 Series) 2D-17
Section 2D.37 Location of Distance Signs 2D-17
Section 2D.38 Street Name Sign (D3-1) 2D-18
Section 2D.39 Advance Street Name Signs (D3-2) 2D-18
Section 2D.40 Parking Area Sign (D4-1) 2D-20
Section 2D.41 PARK & RIDE Sign (D4-2) 2D-20
Section 2D.42 Roadside Park Area Signs (D5 Series) 2D-20
Section 2D.43 Scenic Area Signs (D6 Series) 2D-21
Section 2D.44 DELETED 2D-21
Section 2D.44A Weigh Station Signing (D8 Series) 2D-21
Section 2D.44B Inspection Station Signing (D8 Series) 2D-21
Section 2D.45 General Service Signs (D9 Series) 2D-22
Section 2D.46 Reference Location Signs (D10-1 through D10-3) and Intermediate Reference Location Signs (D10-1a through D10-3a) 2D-24
Section 2D.47 Traffic Signal Speed Sign (I1-1) 2D-27
Section 2D.48 General Information Signs (I Series) 2D-27
Section 2D.49 Signing of Named Highways 2D-28
Section 2D.50 Trail Signs 2D-28
Section 2D.51 Crossover Signs (D13 Series) 2D-30

CHAPTER 2E. GUIDE SIGNS—FREEWAYS AND EXPRESSWAYS

Section 2E.01 Scope of Freeway and Expressway Guide Sign Standards 2E-1
Section 2E.02 Freeway and Expressway Signing Principles 2E-1
Section 2E.02A Freeway and Expressway Sign Design Process 2E-1
Section 2E.03 General 2E-2
Section 2E.04 Color of Guide Signs 2E-3
Section 2E.05 Retroreflection or Illumination 2E-3
Section 2E.06 Characteristics of Urban Signing 2E-3
Section 2E.07 Characteristics of Rural Signing 2E-3
Section 2E.07A Information Provided by Freeway Signing 2E-4
Section 2E.08 Memorial Highway Signing 2E-5
Section 2E.09 Amount of Legend on Guide Signs 2E-5
Section 2E.10 Number of Signs at an Overhead Installation and Sign Spreading 2E-5
Section 2E.11 Pull-Through Signs 2E-6
Section 2E.12 Designation of Destinations 2E-6
Section 2E.13 Size and Style of Letters 2E-7
Section 2E.14 Interline and Edge Spacing 2E-9
Section 2E.15 Sign Borders 2E-9
Section 2E.16 Abbreviations 2E-10
Section 2E.17 Symbols 2E-10
Section 2E.18 Arrows for Interchange Guide Signs 2E-10
Section 2E.19 Diagrammatic Signs 2E-10
Section 2E.20 Signing for Interchange Lane Drops 2E-18
Section 2E.21 Changeable Message Signs 2E-19
Section 2E.22 Overhead Sign Installations 2E-21
Section 2E.23 Lateral Offset 2E-21
Section 2E.24 Guide Sign Classification 2E-21
Section 2E.25 Route Signs and Trailblazer Assemblies 2E-26
Section 2E.25A EISENHOWER INTERSTATE SYSTEM Sign (M1-10, M1-10a) 2E-26
Section 2E.26 Signs for Intersections at Grade 2E-26
Section 2E.27 Interchange Guide Signs 2E-26

Section 2E.28 Interchange Exit Numbering 2E-27
Section 2E.29 DELETED 2E-28
Section 2E.30 Advance Guide Signs 2E-28
Section 2E.31 Next Exit Supplemental Signs....2E-29
Section 2E.32 Other Supplemental Guide Signs 2E-30
Section 2E.33 Exit Direction Signs 2E-31
Section 2E.34 Exit Gore Signs....2E-31
Section 2E.35 Post-Interchange Signs 2E-32
Section 2E.36 Distance Signs 2E-32
Section 2E.37 Interchange Sequence Signs....2E-33
Section 2E.38 DELETED 2E-33
Section 2E.39 NEXT X EXITS Sign....2E-35
Section 2E.40 Signing by Type of Interchange 2E-35
Section 2E.41 Freeway-to-Freeway Interchange....2E-35
Section 2E.42 Cloverleaf Interchange 2E-36
Section 2E.43 Cloverleaf Interchange with Collector-Distributor Roadways....2E-36
Section 2E.44 Partial Cloverleaf Interchange....2E-38
Section 2E.45 Diamond Interchange 2E-38
Section 2E.46 Diamond Interchange in Urban Area 2E-38
Section 2E.47 Closely Spaced Interchanges....2E-38
Section 2E.48 Minor Interchange 2E-44
Section 2E.49 Signing of Approaches and Connecting Roadways 2E-44
Section 2E.50 Wrong-Way Traffic Control at Interchange Ramps 2E-46
Section 2E.51 General Service Signs....2E-46
Section 2E.52 Roadside Park and Scenic Area Signs (E21 Series)....2E-72
Section 2E.53 Tourist Information and Welcome Center Signs 2E-74
Section 2E.54 Reference Location Signs and Enhanced Reference Location Signs (D10-4, D10-5) 2E-75
Section 2E.55 Miscellaneous Guide Signs 2E-76
Section 2E.56 Radio Information Signing....2E-76
Section 2E.57 Carpool and Ridesharing Signing....2E-77
Section 2E.58 Weigh Station Signing....2E-77
Section 2E.59 Preferential Only Lane Signs 2E-78

CHAPTER 2F. SPECIFIC SERVICE (LOGO) SIGNS

Section 2F.01 Eligibility 2F-1
Section 2F.02 Application....2F-2
Section 2F.03 Logos and Logo Panels....2F-2
Section 2F.04 Number and Size of Logos and Signs 2F-2
Section 2F.05 Size of Lettering 2F-3
Section 2F.06 Signs at Interchanges 2F-4
Section 2F.07 Single-Exit Interchanges....2F-5
Section 2F.08 Double-Exit Interchanges 2F-5
Section 2F.09 Signs at Intersections....2F-5
Section 2F.10 Signing Policy....2F-6

CHAPTER 2G. TOURIST-ORIENTED DIRECTIONAL SIGNS

Section 2G.01 Purpose and Application 2G-1
Section 2G.02 Design 2G-1
Section 2G.03 Style and Size of Lettering....2G-1
Section 2G.04 Arrangement and Size of Signs 2G-2
Section 2G.05 DELETED....2G-2
Section 2G.06 Sign Locations....2G-2
Section 2G.07 State Policy....2G-2

CHAPTER 2H. RECREATIONAL, HISTORICAL MARKER, TRAFFIC GENERATOR AND CULTURAL INTEREST AREA SIGNS

Section 2H.01 Scope 2H-1
Section 2H.02 Application of Recreational and Cultural Interest Area Signs 2H-1
Section 2H.03 Regulatory and Warning Signs 2H-1
Section 2H.04 General Design Requirements for Recreational and Cultural Interest Area Symbol Signs 2H-1
Section 2H.05 Symbol Sign Sizes 2H-2
Section 2H.06 Use of Educational Plaques 2H-3
Section 2H.07 Use of Prohibitive Slash....2H-3
Section 2H.08 Placement of Recreational and Cultural Interest Area Symbol Signs 2H-4
Section 2H.09 Destination Guide Signs....2H-11
Section 2H.10 Traffic Generator Criteria 2H-11
Section 2H.11 Memorial and Named Highways 2H-13
Section 2H.12 Historic Routes 2H-13
Section 2H.13 Historical Marker Guide Signs....2H-14
Section 2H.14 Historical Marker Reference Number plaque 2H-14

CHAPTER 2I. EMERGENCY MANAGEMENT SIGNING

Section 2I.01 Emergency Management 2I-1
Section 2I.02 Design of Emergency Management Signs 2I-1
Section 2I.03 EVACUATION ROUTE Sign (EM-1) 2I-1
Section 2I.04 AREA CLOSED Sign (EM-2)....2I-2
Section 2I.05 TRAFFIC CONTROL POINT Sign (EM-3)....2I-2
Section 2I.06 MAINTAIN TOP SAFE SPEED Sign (EM-4) 2I-2
Section 2I.07 ROAD (AREA) USE PERMIT REQUIRED FOR THRU TRAFFIC Sign (EM-5)....2I-3
Section 2I.08 Emergency Aid Center Signs (EM-6 Series)....2I-4
Section 2I.09 Shelter Directional Signs (EM-7 Series)....2I-4

CHAPTER 2J. TOLL ROAD SIGNING

Section 2J.01 General....2J-1
Section 2J.02 Toll Road Route Shields and Auxiliaries 2J-1
Section 2J.03 TOLL ROAD BEGINS (R90-1) Sign....2J-1
Section 2J.04 FREE EXIT (R90-5, R90-6) Plaques....2J-1
Section 2J.05 Toll Rate Schedule (R90-2) Sign....2J-1

FIGURES

CHAPTER 2A. GENERAL

Figure 2A-1 Examples of Heights and Lateral Locations of Signs for Typical Installations 2A-11
Figure 2A-2 Examples of Locations for Some Typical Signs at Intersections 2A-12

CHAPTER 2B. REGULATORY SIGNS

Figure 2B-1 STOP, YIELD and PLAQUES....2B-5
Figure 2B-2 Unsignalized Pedestrian Crosswalk Signs 2B-6
Figure 2B-3 Speed Limit, FINES HIGHER and Turn Prohibition Signs....2B-8
Figure 2B-4 Intersection and Mandatory Movement Lane Control Signs 2B-11
Figure 2B-5 Center and Reversible Lane Control Signs....2B-14
Figure 2B-6 Location of Reversible Two-Way Left-Turn Signs....2B-15
Figure 2B-7 Examples of Preferential Only Lane Signs....2B-19
Figure 2B-8 Passing, Keep Right, and Truck Lane Signs....2B-24
Figure 2B-9 Traffic Prohibition Signs 2B-27

Figure 2B-10 Example of Wrong-Way Signing for a Divided Highway with a Median Width 30 ft or Greater 2B-28
Figure 2B-11 ONE WAY and Divided Highway Crossing Signs 2B-29
Figure 2B-12 Examples of Locations of ONE WAY Signs 2A-30, 31
Figure 2B-13 Examples of ONE WAY Signing for Divided Highways with Wide Median 2A-32
Figure 2B-14 Examples of ONE WAY Signing for Divided Highways with Narrow Median and Without Yield Signs 2A-33
Figure 2B-15 Examples of ONE WAY Signing for Divided Highways with Narrow Median and Interior Yield Signs 2B-34
Figure 2B-15A Crossover Signing with Narrow Median and Interior Yield Signs 2B-35
Figure 2B-15B Crossover Signing with Narrow Median and Without Interior Yield Signs 2B-35
Figure 2B-16 Parking Signs (R7 Series) 2B-38
Figure 2B-17 Parking Signs (R8 Series) 2B-39
Figure 2B-18 Pedestrian Signs 2B-41
Figure 2B-19 Traffic Signal and Photo Enforced Signs 2B-43
Figure 2B-20 Road Closed, Weight and Width Limit Signs 2B-45
Figure 2B-20A. Width Limit Signs 2B-47
Figure 2B-21 Truck Signs 2B-48
Figure 2B-22 Seat Belt Symbol 2B-49
Figure 2B-23 Other Regulatory Signs 2B-50

CHAPTER 2C. WARNING SIGNS

Figure 2C-1 Horizontal Alignment Signs 2C-6
Figure 2C-2 Vertical Grade Signs 2C-9
Figure 2C-3 Miscellaneous Warning Signs 2C-10
Figure 2C-4 Roadway Condition and Advance Traffic Control Signs 2C-13
Figure 2C-5 Advisory Speed and Speed Reduction Signs 2C-15
Figure 2C-6 Merging and Passing Signs 2C-16
Figure 2C-7 Example of Advisory Speed Signing for an Exit Ramp 2C-18
Figure 2C-8 Intersection Warning Signs 2C-19
Figure 2C-9 Vehicular Traffic Signs 2C-21
Figure 2C-10 Nonvehicular Traffic Signs 2C-21
Figure 2C-11 Supplemental Warning Plaques 2C-22
Figure 2C-12 Other Warning Signs 2C-25

CHAPTER 2D. GUIDE SIGNS—CONVENTIONAL ROADS

Figure 2D-1 Examples of Color-Coded Destination Guide Signs 2D-2
Figure 2D-2 Arrows for Use on Guide Signs 2D-3
Figure 2D-3 Route Marker Signs 2D-5
Figure 2D-4 Route Sign Auxiliaries 2D-7
Figure 2D-5 Directional Arrow Auxiliary Signs 2D-10
Figure 2D-6 Illustration of Directional Assemblies and Other Route Signs (For One Direction of Travel Only) 2D-11, 12, 13
Figure 2D-7 Destination and Distance Signs 2D-16
Figure 2D-8 Street Name and Parking Signs 2D-19
Figure 2D-9 Roadside Park Area and Scenic Overlook Signs 2D-21
Figure 2D-10 DELETED 2D-22
Figure 2D-11 General Service Signs 2D-23
Figure 2D-11A. Overhead Freeway Guide Sign and Routing Plaque Typical Assemblies 2D-24
Figure 2D-12 General Information Signs 2D-25
Figure 2D-13 Reference Location Signs 2D-26
Figure 2D-14 DELETED 2D-29
Figure 2D-14A Additional Signs 2D-29

CHAPTER 2E. GUIDE SIGNS—FREEWAYS AND EXPRESSWAYS

Figure 2E-1. Advance Guide and Exit Direction Sign Design Process 2E-2
Figure 2E-1.1. Example of Guide Sign Information Units 2E-4
Figure 2E-1.2. Example of Guide Sign Spreading 2E-5
Figure 2E-2 Pull-Through Signs 2E-6
Figure 2E-2.1. Letter Style and Minimum Letter/Numeral Sizes for Advance Guide Signs.....2E-9
Figure 2E-3 Diagrammatic Sign for a Single-Lane Left Exit 2E-12
Figure 2E-4 Diagrammatic Signs for Split with Dedicated Lanes 2E-13
Figure 2E-5 Diagrammatic Signs for Split with Optional Lane 2E-14
Figure 2E-6 Diagrammatic Signs for Two-Lane Exit with Optional Lane 2E-15
Figure 2E-7 Diagrammatic Signs for Two-Lane Exit with Optional Lane 2E-16
Figure 2E-8 EXIT ONLY on Left with Diagrammatic Sign for Left Lane Dropped at an Interchange 2E-17
Figure 2E-9 EXIT ONLY Panels 2E-19
Figure 2E-10 EXIT ONLY Panels for Right Lane Dropped at an Interchange 2E-20
Figure 2E-11 Interstate and U.S. Route Signs 2E-22
Figure 2E-12 Example of Interchange Numbering for Mainline and Circumferential Routes.....2E-23
Figure 2E-13 Example of Interchange Numbering for Mainline, Loop, and Spur Routes 2E-24
Figure 2E-14 Example of Interchange Numbering If Routes Overlap 2E-25
Figure 2E-15 Examples of Interchange Advance Guide Signs 2E-28
Figure 2E-16 Next Exit Supplemental Advance Guide Signs 2E-29
Figure 2E-17 Supplemental Guide Signs for Multi-exit Interchanges 2E-30
Figure 2E-18 Supplemental Guide Sign for a Park and Ride Facility (Without Exit Numbering) 2E-30
Figure 2E-19 Supplemental Guide Sign for a Park and Ride Facility (With Exit Numbering) 2E-30
Figure 2E-20 Interchange Exit Direction Sign 2E-30
Figure 2E-21 Exit Gore Signs 2E-32
Figure 2E-22 Post-Interchange Distance Sign 2E-33
Figure 2E-23 Signing of Closely Spaced Interchanges Using Interchange Sequence Signs 2E-34
Figure 2E-24 Interchange Sequence Sign 2E-35
Figure 2E-25 Community Interchanges Identification Sign 2E-35
Figure 2E-26 NEXT EXITS Sign 2E-35
Figure 2E-27 Examples of Freeway-to-Freeway Interchange Guide Signs 2E-37
Figure 2E-28 Examples of Guide Signs for Full Cloverleaf Interchange 2E-39
Figure 2E-29 Examples of Guide Signs for Full Cloverleaf Interchange with Collector-Distributor Roadways 2E-40
Figure 2E-30 Examples of Partial Cloverleaf Interchange Guide Signs 2E-41
Figure 2E-31 Examples of Diamond Interchange Guide Signs 2E-42
Figure 2E-32 Examples of Diamond Interchange Guide Signs in an Urban Area 2E-43
Figure 2E-33 Examples of Minor Interchange Guide Signs 2E-45
Figure 2E-34 Example of Crossroad Signing for a One-Lane Approach 2E-47
Figure 2E-35 Example of Minor Interchange Crossroad Signing 2E-48
Figure 2E-36 Examples of Multi-lane Crossroad Signing for Diamond Interchange 2E-49
Figure 2E-37 Examples of Multi-lane Crossroad Signing for Partial Cloverleaf Interchange 2E-50
Figure 2E-38 Examples of Multi-lane Crossroad Signing for Cloverleaf Interchange 2E-51
Figure 2E-38A. Four-leg Directional Interchange with One Ramp from Freeway Main Lanes Serving Two Destinations 2E-52
Figure 2E-38B. Signing for a One Ramp Double Lane Drop, with One-lane Destination to the Left and Different Destination to Righ 2E-53
Figure 2E-38C. Signing for a One Ramp Double Lane Drop, with Two-lane Destination to the Left and One-lane Destination to Right 2E-54
Figure 2E-38D. Signing for a One Ramp Double Lane Drop, with One-lane Destination to the Left and Two-lane Destination to Right 2E-55

Figure 2E-38E. Signing for a One Lane Drop and One Lane Optional Exit Ramp, With One-lane Destination to the Left and Different Destination to Right 2E-56
Figure 2E-38F. Four-leg Directional Interchange with Two Ramps from Freeway Main Lanes Serving Two Destinations 2E-57
Figure 2E-38G. Signing for Two One-lane Drop Exit Ramps, Serving Two Destinations 2E-58
Figure 2E-38H. Signing for Two, Right-lane Exit Ramps, Serving Two Destinations 2E-59
Figure 2E-38I. Signing for Right-lane Drop Ramp and Right Lane Exit Ramp, Serving Two Destinations 2E-60
Figure 2E-38J. Signing for Right-lane Exit Ramp and Right Lane Drop Ramp, Serving Two Destinations 2E-61
Figure 2E-38K. Three-leg Directional Interchange with Continuing and Terminating Routes 2E-62
Figure 2E-38L. Signing for a Three-leg Directional Interchange Approach with Route Continuing Left at the Split 2E-63
Figure 2E-38M. Signing for a Three-leg Directional Interchange Approach with Route Continuing Right at the Split 2E-64
Figure 2E-38N. Signing for a Three-leg Directional Interchange Approach with Route Ending at the Split 2E-65
Figure 2E-38O. Cloverleaf Interchange with Collector-Distributor Roads 2E-66
Figure 2E-38P. Signing for a Typical Cloverleaf Interchange with Collector-Distributor Roads 2E-67
Figure 2E-38Q. Signing for a Typical Cloverleaf Interchange with Collector-Distributor Roads 2E-68
Figure 2E-39 Examples of Regulatory Signing and Pavement Markings at Exit Ramp Termination to Deter Wrong-Way Entry 2E-69
Figure 2E-40 Examples of Regulatory Signing and Pavement Markings at Entrance Ramp Terminal Where Design Does Not Clearly Indicate the Direction of Flow 2E-69
Figure 2E-41 Examples of General Service Signs (without Exit Numbering) 2E-71
Figure 2E-42 Examples of General Service Signs (with Exit Numbering) 2E-71
Figure 2E-43 Example of Next Services Sign 2E-71
Figure 2E-44 Examples of Rest Area and Scenic Overlook and Welcome Center Signs 2E-73
Figure 2E-45 Enhanced Reference Location Signs 2E-76
Figure 2E-46 Example of Signing for the Entrance to Barrier-Separated HOV Lanes 2E-80
Figure 2E-47 Example of Signing for the Intermediate Entry to and Exit from Barrier- or Buffer-Separated HOV Lanes 2E-81
Figure 2E-48 Example of Signing for the Entrance to and Exit from an Added HOV Lane 2E-82
Figure 2E-49 Example of Signing for the Entrance to and Exit from a General Purpose Lane that Becomes an HOV Lane 2E-83
Figure 2E-50 Example of Signing for a Direct Access Ramp to an HOV Lane from a Park & Ride Facility 2E-84
Figure 2E-51 Example of Signing for a Direct Access Ramp to an HOV Lane from a Local Street 2E-85
Figure 2E-52 Example of Signing for a Direct Access Ramp between HOV Lanes on Separate Freeways 2E-86

CHAPTER 2F. SPECIFIC SERVICE SIGNS

Figure 2F-1 Examples of Specific Service Signs 2F-3
Figure 2F-2 Examples of Specific Service Sign Locations 2F-4

CHAPTER 2G. TOURIST-ORIENTED DIRECTIONAL SIGNS

Figure 2G-1 Examples of Tourist-Oriented Directional Signs 2G-3
Figure 2G-2 Examples of Intersection Approach Signs for Tourist-Oriented Directional Signs 2G-4

CHAPTER 2H. RECREATIONAL, HISTORICAL MARKER, TRAFFIC GENERATOR AND CULTURAL INTEREST AREA SIGNS

Figure 2H-1 Examples of Use of Educational Plaques, Prohibitory Slashes, and Arrows 2H-3
Figure 2H-2 Examples of General Directional Guide Signs for Conventional Roads 2H-4
Figure 2H-3 Height and Lateral Position of Signs Located Within Recreational and Cultural Interest Areas 2H-5
Figure 2H-4 Examples of Symbol Signing Layout 2H-6
Figure 2H-5 Recreational and Cultural Interest Area Symbol Signs 2H-7, 8, 9, 10, 11
Figure 2H-6. Additional Recreational and Cultural Interest Area Signs 2H-13

CHAPTER 2I. EMERGENCY MANAGEMENT SIGNING

Figure 2I-1 Emergency Management Signs 2I-3

CHAPTER 2J. TOLL ROAD SIGNING

Figure 2J-1 Toll Road Signs 2J-2
Figure 2J-2 Non-Toll Roadway with Exit to Toll Roadway 2J-3
Figure 2J-3 Non-Toll Roadway with Exit to Concurrent Toll Roadway 2J-4
Figure 2J-4 Non-Toll Roadway Convert to Toll Roadway 2J-5
Figure 2J-5 Non-Toll Roadway with Left Exit to Toll Lane 2J-6
Figure 2J-6 Signing for Non-Toll Convention Highway to Toll Road Interchange 2J-7
Figure 2J-7 Toll Independent Mount Signing 2J-8
Figure 2J-8A Toll/Cash Plaza Off Main Lanes (Option A) 2J-9
Figure 2J-8B Toll/Cash Plaza Main Lanes (Option B) 2J-10
Figure 2J-9 Toll/Cash Plaza On Main Lanes 2J-11

TABLES

CHAPTER 2A. GENERAL

Table 2A-1 Illumination of Sign Elements 2A-4
Table 2A-2 Retroreflection of Sign Elements 2A-4
Table 2A-2.1 Minimum Maintained Retroreflectivity Levels 2A-6
Table 2A-3 Use of Sign Shapes 2A-7
Table 2A-4 Common Uses of Sign Colors 2A-8

CHAPTER 2B. REGULATORY SIGNS

Table 2B-1 Regulatory Sign Sizes 2B-2
Table 2B-2 Meanings of Symbols and Legends on Reversible Lane Control Signs 2B-16

CHAPTER 2C. WARNING SIGNS

Table 2C-1 DELETED
Table 2C-2 Warning Sign Sizes 2C-3
Table 2C-3 Minimum Size of Supplemental Warning Plaques 2C-4
Table 2C-4 Guidelines for Advance Placement of Warning Signs 2C-5
Table 2C-5 Horizontal Alignment Sign Usage 2C-7

CHAPTER 2E. GUIDE SIGNS—FREEWAYS AND EXPRESSWAYS

Table 2E-1 Maximum amount of Information per Freeway Guide Sign Structure 2E-4
Table 2E-2 Minimum Letter and Numeral Sizes for Advance Guide and Exit Direction Signs 2E-7
Table 2E-2.1 Minimum Letter and Numeral Sizes for Expressway Guide Signs According to Sign Type 2E-8

Table 2E-3 Acceptable Abbreviations for Freeway Guide Signs 2E-11, 12
Table 2E-4 DELETED 2E-12

CHAPTER 2H. RECREATIONAL, HISTORICAL MARKER, TRAFFIC GENERATOR AND CULTURAL INTEREST AREA SIGNS

Table 2H-1 Category Chart for Symbols 2H-2
Table 2H-2 Traffic Generator Criteria 2H-12

CHAPTER 2I. EMERGENCY MANAGEMENT SIGNING

Table 2I-1 Emergency Management Sign Sizes 2I-2

CHAPTER 2A. GENERAL

Section 2A.01 Function and Purpose of Signs

Support:

This Manual contains Standards, Guidance, and Options for the signing within the right-of-way of all types of highways open to public travel. The functions of signs are to provide regulations, warnings, and guidance information for road users. Both words and symbols are used to convey the messages. Signs are not typically used to confirm rules of the road.

Detailed sign requirements are located in the following Chapters of Part 2:

Chapter 2B—Regulatory Signs
Chapter 2C—Warning Signs
Chapter 2D—Guide Signs (Conventional Roads)
Chapter 2E—Guide Signs (Freeways and Expressways)
Chapter 2F—Specific Service (Logo) Signs
Chapter 2G—Tourist-Oriented Direction Signs
Chapter 2H—Recreational and Cultural Interest Area Signs
Chapter 2I—Emergency Management Signs

Standard:

Because the requirements and standards for signs depend on the particular type of highway upon which they are to be used, the following definitions shall apply:

A. Freeway—a divided highway with full control of access;
B. Expressway—a divided highway with partial control of access;
C. Conventional Road—a street or highway other than a low-volume road (as defined in Section 5A.01), a freeway, or an expressway; and
D. Special Purpose Road—a low-volume, low-speed road that serves recreational areas or resource development activities, or that provides local access.

Section 2A.02 Definitions

Support:

Definitions that are applicable to signs are given in Sections 1A.13 and 2A.01.

Section 2A.03 Standardization of Application

Support:

It is recognized that urban traffic conditions differ from those in rural environments, and in many instances signs are applied and located differently. Where pertinent and practical, this Manual sets forth separate recommendations for urban and rural conditions.

Guidance:

Signs should be used only where justified by engineering judgment or studies, as noted in Section 1A.09.

Results from traffic engineering studies of physical and traffic factors should indicate the locations where signs are deemed necessary or desirable.

Roadway geometric design and sign application should be coordinated so that signing can be effectively placed to give the road user any necessary regulatory, warning, guidance, and other information.

Standard:

Each standard sign shall be displayed only for the specific purpose as prescribed in this Manual. Determination of the particular signs to be applied to a specific condition shall be made in accordance with the criteria set forth in Part 2. Before any new highway, detour, or temporary route is opened to traffic, all necessary signs shall be in place. Signs required by road conditions or restrictions shall be removed when those conditions cease to exist or the restrictions are withdrawn.

Section 2A.04 Excessive Use of Signs

Guidance:

Regulatory and warning signs should be used conservatively because these signs, if used to excess, tend to lose their effectiveness. If used, route signs and directional signs should be used frequently because they promote reasonably safe and efficient operations by keeping road users informed of their location.

Section 2A.05 Classification of Signs

Standard:

Signs shall be defined by their function as follows:

A. Regulatory signs give notice of traffic laws or regulations.

B. Warning signs give notice of a situation that might not be readily apparent.

C. Guide signs show route designations, destinations, directions, distances, services, points of interest, and other geographical, recreational, or cultural information.

Section 2A.06 Design of Signs

Support:

This Manual shows many typical standard signs approved for use on streets, highways, bikeways, and pedestrian crossings.

In the specifications for individual signs, the general appearance of the legend, color, and size are shown in the accompanying tables and illustrations, and are not always detailed in the text.

Detailed drawings of standard signs and alphabets are shown in the "Standard Highway Sign Designs for Texas" book. Section 1A.11 contains information regarding how to obtain this publication.

The basic requirements of a highway sign are that it be legible to those for whom it is intended and that it be understandable in time to permit a proper response. Desirable attributes include:

A. High visibility by day and night; and

B. High legibility (adequately sized letters or symbols, and a short legend for quick comprehension by a road user approaching a sign).

Standardized colors and shapes are specified so that the several classes of traffic signs can be promptly recognized. Simplicity and uniformity in design, position, and application are important.

Standard:

The term legend shall include all word messages, symbol designs and borders (unless specified separately) that are intended to convey specific meanings.

Uniformity in design shall include shape, color, dimensions, legends, borders, and illumination or retroreflectivity.

Where a standard word message is applicable, the wording shall be as herein provided. Standardization of these designs does not preclude further improvement by minor changes in the proportion or orientation of symbols, width of borders, or layout of word messages, but all shapes and colors shall be as indicated.

In situations where word messages are required other than those herein provided, the signs shall be of the same shape and color as standard signs of the same functional type.

Except as stated in the Option below, Internet addresses shall not be shown on any sign, supplemental plaque, sign panel (including logo panels on specific service signs), or changeable message sign.

Guidance:

Unless otherwise stated in this Manual for a specific sign, and except as stated in the Option below, physical addresses, phone numbers of more than four characters and hours of operation should not be shown on any sign, supplemental plaque, sign panel (including logo panels on specific service signs), or changeable message sign.

Option:

Physical addresses, Internet addresses, phone numbers with more than four characters or hours of operation may be shown on signs, supplemental plaques, sign panels, and changeable message signs that are intended for viewing only by pedestrians, bicyclists, occupants of parked vehicles, or drivers of vehicles on low-speed roadways where engineering judgment indicates that drivers can reasonably safely stop out of the traffic flow to read the message.

State and local highway agencies may develop special word message signs in situations where roadway conditions make it necessary to provide road users with additional regulatory, warning, or guidance information.

Section 2A.07 Changeable Message Signs

Standard:

To the extent practical, changeable message signs, which are traffic control devices designed to display

variable messages, shall conform to the principles established in this Manual, and with the design and applications prescribed in Sections 2E.21, 6F.02, and 6F.55.

Guidance:

Except for safety or transportation-related messages, changeable message signs should not be used to display information other than regulatory, warning, and guidance information related to traffic control.

Support:

Changeable message signs, with more sophisticated technologies, are gaining widespread use to inform road users of variable situations, particularly along congested traffic corridors. Highway and transportation organizations are encouraged to develop and experiment (see Section 1A.10) with changeable message signs and to carefully evaluate such installations so that experience is gained toward adoption of future standards.

Information regarding the design and application of portable changeable message signs in temporary traffic control zones is contained in Section 6F.55. Section 1A.14 contains information regarding the use of abbreviations on traffic control devices, including changeable message signs.

Option:

Changeable message signs (including portable changeable message signs) that display a regulatory or warning message may use a black background with a white, yellow, orange, red, or fluorescent yellow-green legend as appropriate, except where specifically restricted in this Manual for a particular sign.

Changeable message signs, both permanent and portable, may be used by State and local highway agencies to display safety or transportation-related messages. State and local highway agencies may develop and establish a policy regarding the display of safety and transportation-related messages on permanent and changeable message signs that specifies the allowable messages and applications, consistent with the provisions of this Manual.

Support:

Examples of safety messages include SEAT BELTS BUCKLED?, DON'T DRINK AND DRIVE or American Broadcast Emergency Response (AMBER Alert) information. Examples of transportation-related messages include STADIUM EVENT SUNDAY, EXPECT DELAYS NOON TO 4 PM, OZONE ALERT, USE TRANSIT.

Guidance:

When a changeable message sign is used to display a safety or transportation-related message, the requirements of Section 6F.55 should be followed. The message should be simple, brief, legible, and clear. A changeable message sign should not be used to display a safety or transportation-related message if doing so would adversely affect the respect for the sign. "CONGESTION AHEAD" or other overly simplistic or vague messages should not be displayed alone. These messages should be supplemented with a message on the location or distance to the congestion or incident, how much delay is expected, alternative route, or other similar messages.

Standard:

When a changeable message sign is used to display a safety or transportation-related message, the display format shall not be of a type that could be considered similar to advertising displays. The display format shall not include animation, rapid flashing, or other dynamic elements that are characteristic of sports scoreboards or advertising displays.

Section 2A.08 Retroreflectivity and Illumination

Support:

There are many materials currently available for retroreflection and various methods currently available for the illumination of signs. New materials and methods continue to emerge. New materials and methods can be used as long as the signs meet the standard requirements for color, both by day and by night.

Standard:

Regulatory, warning, and guide signs shall be retroreflective or illuminated to show the same shape and similar color by both day and night, unless specifically stated otherwise in the text discussion in this Manual of a particular sign or group of signs.

The requirements for sign illumination shall not be considered to be satisfied by street or highway lighting.

Table 2A-1. Illumination of Sign Elements

Means of Illumination	Sign Element To Be Illuminated
Light behind the sign face	• Symbol or word message • Background • Symbol, word message, and background (through a translucent material)
Attached or independently mounted light source designed to direct essentially uniform illumination onto the sign face	• Entire sign face
Light emitting diodes (LEDs)	• Symbol or word message • Portions of the sign border
Other devices, or treatments that highlight the sign shape, color, or message: Luminous tubing Fiber optics Incandescent light bulbs Luminescent panels	• Symbol or word message • Entire sign face

Table 2A-2. Retroreflection of Sign Elements

Means of Retroreflection	Sign Element
Reflector “buttons” or similar units	Symbol Word message Border
A material that has a smooth, sealed outer surface over a microstructure that reflects light.	Symbol Word message Border Background

Guidance:

All overhead sign installations should use retroreflective materials unless an engineering study shows that illumination is needed.

Option:

Sign elements may be illuminated by the means shown in Table 2A-1.

Retroreflection of sign elements may be accomplished by the means shown in Table 2A-2.

Light Emitting Diode (LED) units may be used individually within the face of a sign and in the border of a sign, except for Changeable Message Signs, to improve the conspicuity, increase the legibility of sign legends and borders, or provide a changeable message. Individual LED pixels may be used in the border of a sign.

Standard:

If used, the LEDs shall be the same color as the sign legend, border, or background. If flashed, all LED units shall flash simultaneously at a rate of more than 50 and less than 60 times per minute. The uniformity of the sign design shall be maintained without any decrease in visibility, legibility, or driver comprehension during either daytime or nighttime conditions.

A module of multiple LED units used as a closely-spaced, single light source shall only be used within the sign face for legends or symbols.

Support:

Information regarding the use of retroreflective material on the sign support is contained in Section 2A.21.

Section 2A.09 Maintaining Minimum Retroreflectivity

Support:

Retroreflectivity is one of several factors associated with maintaining nighttime sign visibility (see Section 2A.22).

Standard:

Public agencies or officials having jurisdiction shall use an assessment or management method that is designed to maintain sign retroreflectivity at or above the minimum levels in Table 2A-2.1.

Support:

Compliance with the above Standard is achieved by having a method in place and using the method to maintain the minimum levels established in Table 2A-2.1. Provided that an assessment or management method is being used, an agency or official having jurisdiction would be in compliance with the above Standard even if there are some individual signs that do not meet the minimum retroreflectivity levels at a particular point in time.

Guidance:

Except for those signs specifically identified in the Option in this Section, one or more of the following assessment or management methods should be used to maintain sign retroreflectivity:

A. Visual Nighttime Inspection – The retroreflectivity of an existing sign is assessed by a trained sign inspector conducting a visual inspection from a moving vehicle during nighttime conditions. Signs that are visually identified by the inspector to have retroreflectivity below the minimum levels should be replaced.
B. Measured Sign Retroreflectivity – Sign retroreflectivity is measured using a retroreflectometer. Signs with retroreflectivity below the minimum levels should be replaced.
C. Expected Sign Life – When signs are installed, the installation date is labeled or recorded so that the age of a sign is known. The age of the sign is compared to the expected sign life. The expected sign life is based on the experience of sign retroreflectivity degradation in a geographic area compared to the minimum levels. Signs older than the expected life should be replaced.
D. Blanket Replacement – All signs in an area/corridor, or of a given type, should be replaced at specified intervals. This eliminates the need to assess retroreflectivity or track the life of individual signs. The replacement interval is based on the expected sign life, compared to the minimum levels, for the shortest-life material used on the affected signs.
E. Control Signs – Replacement of signs in the field is based on the performance of a sample of control signs. The control signs might be a small sample located in a maintenance yard or a sample of signs in the field. The control signs are monitored to determine the end of retroreflective life for the associated signs. All field signs represented by the control sample should be replaced before the retroreflectivity levels of the control sample reach the minimum levels.
F. Other Methods – Other methods developed based on engineering studies can be used.

Support:

Additional information about these methods is contained in the 2007 Edition of FHWA's "Maintaining Traffic Sign Retroreflectivity" (see Section 1A.11).

Option:

Highway agencies may exclude the following signs from the retroreflectivity maintenance guidelines described in this Section:

Table 2A-2.1. Minimum Maintained Retroreflectivity Levels ①

Sign Color	Sheeting Type (ASTM D4956-04)				Additional Criteria
	Beaded Sheeting			Prismatic Sheeting	
	I	II	III	III, IV, VI, VII, VIII, IX, X	
White on Green	W*; G ≥ 7	W*; G ≥ 15	W*; G ≥ 25	W ≥ 250; G ≥ 25	Overhead
	W*; G ≥ 7	W ≥ 120; G ≥ 15			Ground-mounted
Black on Yellow or Black on Orange	Y*; O*	Y ≥ 50; O ≥ 50			②
	Y*; O*	Y ≥ 75; O ≥ 75			③
White on Red	W ≥ 35; R ≥ 7				④
Black on White	W ≥ 50				–

① The minimum maintained retroreflectivity levels shown in this table are in units of cd/lx/m² measured at an observation angle of 0.2° and an entrance angle of -4.0°.
② For text and fine symbol signs measuring at least 1200 mm (48 in) and for all sizes of bold symbol signs
③ For text and fine symbol signs measuring less than 1200 mm (48 in)
④ Minimum Sign Contrast Ratio ≥ 3:1 (white retroreflectivity ÷ red retroreflectivity)
* This sheeting type should not be used for this color for this application.

Bold Symbol Signs

- W1-1, -2 – Turn and Curve
- W1-3, -4 – Reverse Turn and Curve
- W1-5 – Winding Road
- W1-6, -7 – Large Arrow
- W1-8 – Chevron
- W1-10 – Intersection in Curve
- W1-11 – Hairpin Curve
- W1-15 – 270 Degree Loop
- W2-1 – Cross Road
- W2-2, -3 – Side Road
- W2-4, -5 – T and Y Intersection
- W2-6 – Circular Intersection
- W3-1 – Stop Ahead
- W3-2 – Yield Ahead
- W3-3 – Signal Ahead
- W4-1 – Merge
- W4-2 – Lane Ends
- W4-3 – Added Lane
- W4-5 – Entering Roadway Merge
- W4-6 – Entering Roadway Added Lane
- W6-1, -2 – Divided Highway Begins and Ends
- W6-3 – Two-Way Traffic
- W10-1, -2, -3, -4, -11, -12 – Highway-Railroad Advance Warning
- W11-2 – Pedestrian Crossing
- W11-3 – Deer Crossing
- W11-4 – Cattle Crossing
- W11-5 – Farm Equipment
- W11-6 – Snowmobile Crossing
- W11-7 – Equestrian Crossing
- W11-8 – Fire Station
- W11-10 – Truck Crossing
- W12-1 – Double Arrow
- W16-5p, -6p, -7p – Pointing Arrow Plaques
- W20-7a – Flagger
- W21-1a – Worker

Fine Symbol Signs – Symbol signs not listed as Bold Symbol Signs.

Special Cases

- W3-1 – Stop Ahead: Red retroreflectivity ≥ 7
- W3-2 – Yield Ahead: Red retroreflectivity ≥ 7; White retroreflectivity ≥ 35
- W3-3 – Signal Ahead: Red retroreflectivity ≥ 7; Green retroreflectivity ≥ 7
- W3-5 – Speed Reduction: White retroreflectivity ≥ 50
- For non-diamond shaped signs such W14-3 (No Passing Zone), W4-4p (Cross Traffic Does Not Stop), or W13-1, -2, -3, -5 (Speed Advisory Plaques), use largest sign dimension to determine proper minimum retroreflectivity level.

A. Parking, Standing, and Stopping signs (R7 and R8 series)
B. Walking/Hitchhiking/Crossing signs (R9 series, R10-1 through R10-4b)
C. Adopt-A-Highway signs
D. All signs with blue or brown backgrounds
E. Bikeway signs that are intended for exclusive use by bicyclists or pedestrians

Section 2A.10 Shapes

Standard:

Particular shapes, as shown in Table 2A-3, shall be used exclusively for specific signs or series of signs, unless specifically stated otherwise in the text discussion in this Manual for a particular sign or class of signs.

Table 2A-3. Use of Sign Shapes

Shape	Signs
Octagon	* Stop
Equilateral Triangle (1 point down)	* Yield
Circle	Highway-Rail Grade Crossing (Advance Warning) Emergency Evacuation Route Marker
Pennant Shape / Isosceles Triangle (longer axis horizontal)	* No Passing
Pentagon (pointed up)	* School Crossing Series * County Route Sign
Crossbuck (two rectangles in an "X" configuration)	* Highway-Rail Grade Crossing
Diamond	Warning
Rectangle	Regulatory Series ** Guide Series Warning Series
Trapezoid	* Recreational Series

* Indicates exclusive use
** Guide series includes general service, specific service, and recreation signs.

Section 2A.11 Sign Colors

Standard:

The colors to be used on standard signs and their specific use on these signs shall be as indicated in the applicable Sections of this Manual. The color coordinates and values shall be as described in 23 CFR, Part 655, Subpart F, Appendix.

Support:

As a quick reference, common uses of sign colors are shown in Table 2A-4. Color schemes on specific signs are shown in the illustrations located in each appropriate Section.

Whenever white is specified herein as a color, it is understood to include silver-colored retroreflective coatings or elements that reflect white light.

The colors coral, purple, and light blue are being reserved for uses that will be determined in the future by the Federal Highway Administration.

Information regarding color coding of destinations on guide signs is contained in Section 2D.03.

Section 2A.12 Dimensions

Support:

Sign sizes for use on the different classes of highways are shown in Sections 2B.03, 2C.04, 2D.04, 5A.03, 6F.02, 7B.01, 8B.02, and 9B.02, and in the "Standard Highway Sign Designs for Texas" book.

Table 2A-4. Common Uses of Sign Colors

Type of Sign	Legend					Background									
	Black	Green	Red	White	Yellow	Black	Blue	Brown	Green	Orange	Red	White	Yellow	Fluorescent Yellow-Green	Fluorescent Pink
Regulatory	X		X	X		X					X	X			
Prohibitive			X	X							X	X			
Permissive		X										X			
Warning	X												X		
Pedestrian	X												X	X	
Bicycle	X												X	X	
Guide				X					X						
Interstate Route				X			X				X				
State Route	X											X			
US Route	X											X			
County Route					X		X								
Forest Route				X				X							
Street Name				X					X						
Destination				X					X						
Reference Location				X					X						
Information				X			X		X						
Evacuation Route				X			X								
Road User Service				X			X								
Recreational				X				X	X						
Temporary Traffic Control	X									X					
Incident Management	X									X					X
Changeable Message Signs *				X	X	X									
School	X												X	X	

* Reverse colors or fluorescent yellow-green pixels may also be used on changeable message signs

---

The "Standard Highway Sign Designs for Texas" book (see Section 1A.11) prescribes design details for up to five different sizes depending on the type of traffic facility, including bikeways. Smaller sizes are designed to be used on bikeways and some other off-road applications. Larger sizes are designed for use on freeways and expressways, and can also be used to enhance road user safety and convenience on other facilities, especially on multi-lane divided highways and on undivided highways having five or more lanes of traffic and/or high speeds. The intermediate sizes are designed to be used on other highway types.

Standard:

The sign dimensions prescribed in this Manual and in the "Standard Highway Sign Designs for Texas" book shall be used unless engineering judgment determines that other sizes are appropriate. Where engineering judgment determines that sizes smaller than the prescribed dimensions are appropriate for use, the sign dimensions shall not be less than the minimum dimensions specified in this Manual. Where engineering judgment determines that sizes larger than the prescribed dimensions are appropriate for use, standard shapes and colors shall be used and standard proportions shall be retained as much as practical.

Guidance:

Increases above the prescribed sizes should be used where greater legibility or emphasis is needed. Wherever practical, the overall sign dimensions should be increased in 6 inch increments.

Section 2A.13 Symbols

Support:

Sometimes a change from word messages to symbols requires significant time for public education and transition. Therefore, this Manual includes the practice of using educational plaques to accompany some new symbol signs.

Standard:

Symbol designs shall in all cases be unmistakably similar to those shown in this Manual and in the "Standard Highway Sign Designs for Texas" book (see Section 1A.11). New symbol designs shall be adopted by the Federal Highway Administration based on research evaluations to determine road user comprehension, sign conspicuity, and sign legibility.

Guidance:

New warning or regulatory symbol signs not readily recognizable by the public should be accompanied by an educational plaque.

Option:

State and/or local highway agencies may conduct research studies to determine road user comprehension, sign conspicuity, and sign legibility.

Educational plaques may be left in place as long as they are in serviceable condition.

Although most standard symbols are oriented facing left, mirror images of these symbols may be used where the reverse orientation might better convey to road users a direction of movement.

Section 2A.14 Word Messages

Standard:

Except as noted in Section 2A.06, all word messages shall use standard wording and letters as shown in this Manual and in the "Standard Highway Sign Designs for Texas" book (see Section 1A.11).

Guidance:

Word messages should be as brief as possible and the lettering should be large enough to provide the necessary legibility distance. A minimum specific ratio, such as 1 inch of letter height per 40 ft. of legibility distance, should be used.

Support:

Some research indicates that a ratio of 1 inch of letter height per 33 ft. of legibility distance could be beneficial.

Guidance:

Abbreviations (see Section 1A.14) should be kept to a minimum, and should include only those that are commonly recognized and understood, such as AVE (for Avenue), BLVD (for Boulevard), N (for North), or JCT (for Junction).

Standard:

All sign lettering shall be in capital letters as provided in the "Standard Highway Sign Designs for Texas" book, except as indicated in the Option below.

Option:

Word messages on street name signs and destinations on guide signs may be composed of a combination of lower-case letters with initial upper-case letters.

Section 2A.15 Sign Borders

Standard:

Unless specifically stated otherwise, each sign illustrated herein shall have a border of the same color as the legend, at or just inside the edge.

The corners of all sign borders shall be rounded, except for STOP signs.

Guidance:

A dark border on a light background should be set in from the edge, while a light border on a dark background should extend to the edge of the panel. A border for 30 inch signs with a light background should be from 0.5 to 0.75 inch in width, 0.5 inch from the edge. For similar signs with a light border, a width of 1 inch should be used. For other sizes, the border width should be of similar proportions, but should not exceed the

stroke-width of the major lettering of the sign. On signs exceeding 72 x 120 inches in size, the border should be 2 inches wide, or on larger signs, 3 inches wide. Except for STOP signs and as otherwise provided in Section 2E.15, the corners of the sign should be rounded to fit the border.

Section 2A.16 Standardization of Location

Support:

Standardization of position cannot always be attained in practice. Examples of heights and lateral locations of signs for typical installations are illustrated in Figure 2A-1, and examples of locations for some typical signs at intersections are illustrated in Figure 2A-2.

Standard:

Signs requiring different decisions by the road user shall be spaced sufficiently far apart for the required decisions to be made reasonably safely. One of the factors considered when determining the appropriate spacing shall be the posted speed.

Guidance:

Signs should be located on the right side of the roadway where they are easily recognized and understood by road users. Signs in other locations should be considered only as supplementary to signs in the normal locations, except as otherwise indicated.

Signs should be individually installed on separate posts or mountings except where:

A. One sign supplements another, or
B. Route or directional signs are grouped to clarify information to motorists, or
C. Regulatory signs that do not conflict with each other are grouped, such as turn prohibition signs posted with one-way signs, street name signs posted with a stop or yield sign, or a parking regulation sign posted with a speed limit sign.

Signs should be located so that they:

A. Are outside the clear zone unless placed on a breakaway or yielding support (see Section 2A.19);
B. Optimize nighttime visibility;
C. Minimize the effects of mud splatter and debris;
D. Do not obscure each other; and
E. Are not hidden from view.

Support:

The clear zone is the total roadside border area, starting at the edge of the traveled way, available for use by errant vehicles. The width of the clear zone is dependent upon traffic volumes, speeds, and roadside geometry. Additional information can be found in the “AASHTO Roadside Design Guide” (see Page i for AASHTO’s address).

Guidance:

With the increase in traffic volumes and the desire to provide road users regulatory, warning, and guidance information, an order of priority for sign installation should be established.

Support:

An order of priority is especially critical where space is limited for sign installation and there is a demand for several different types of signs. Overloading road users with too much information is not desirable.

Guidance:

Because regulatory and warning information is more critical to the road user than guidance information, regulatory and warning signing whose location is critical should be displayed rather than guide signing in cases where conflicts occur. Information of a less critical nature should be moved to less critical locations or omitted.

Option:

Under some circumstances, such as on curves to the right, signs may be placed on median islands or on the left side of the road. A supplementary sign located on the left of the roadway may be used on a multi-lane road where traffic in the right lane might obstruct the view to the right.

Guidance:

In urban areas where crosswalks exist, signs should not be placed within 4 ft. in advance of the crosswalk.

Figure 2A-1. Examples of Heights and Lateral Locations of Signs for Typical Installations

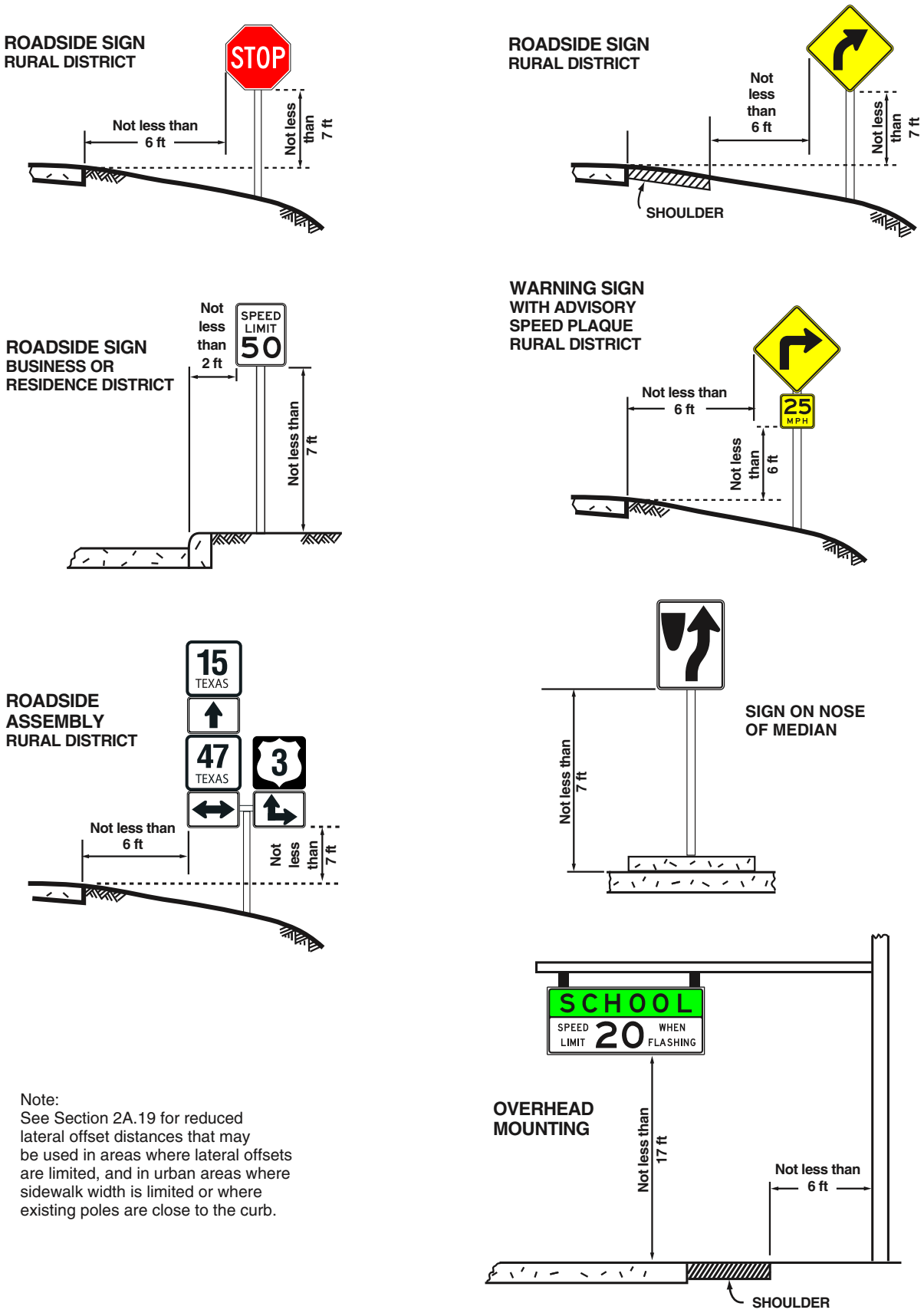

Note:
See Section 2A.19 for reduced lateral offset distances that may be used in areas where lateral offsets are limited, and in urban areas where sidewalk width is limited or where existing poles are close to the curb.

Figure 2A-2. Examples of Locations for Some Typical Signs at Intersections

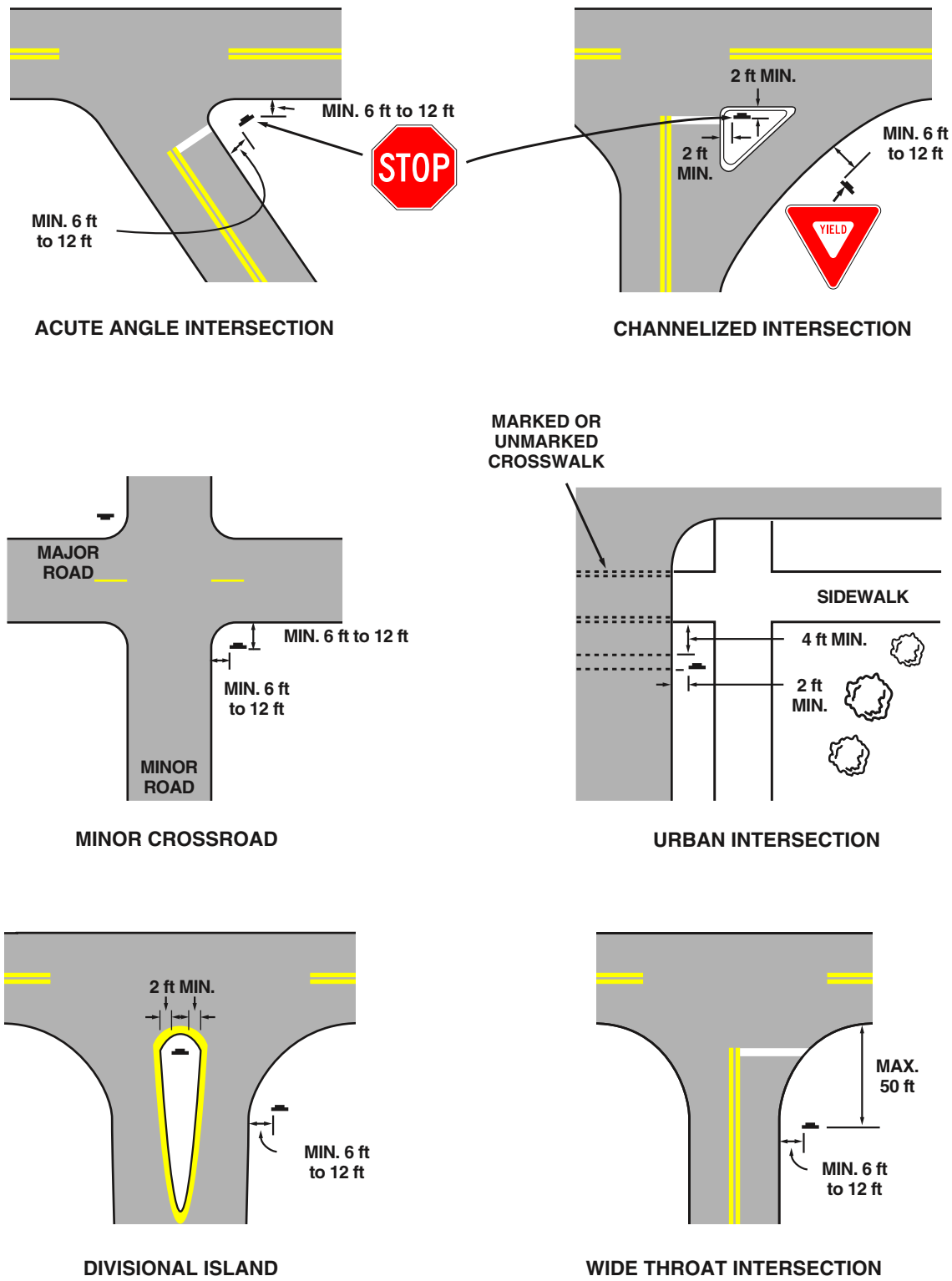

Note: Lateral offset is a minimum of 6 ft measured from the edge of the shoulder, or 12 ft measured from the edge of the traveled way. See Section 2A.19 for lower minimums that may be used in urban areas, or where lateral offset space is limited.

Section 2A.17 Overhead Sign Installations

Guidance:

Overhead signs should be used on freeways and expressways, at locations where some degree of lane-use control is desirable, and at locations where space is not available at the roadside.

Support:

The operational requirements of the present highway system are such that overhead signs have value at many locations. The factors to be considered for the installation of overhead sign displays are not definable in specific numerical terms.

Option:

The following conditions (not in priority order) may be considered in an engineering study to determine if overhead signs would be beneficial:

A. Traffic volume at or near capacity;
B. Complex interchange design;
C. Three or more lanes in each direction;
D. Restricted sight distance;
E. Closely spaced interchanges;
F. Multi-lane exits;
G. Large percentage of trucks;
H. Street lighting background;
I. High-speed traffic;
J. Consistency of sign message location through a series of interchanges;
K. Insufficient space for ground-mounted signs;
L. Junction of two freeways; and
M. Left exit ramps.

Over-crossing structures may serve for the support of overhead signs, and under some circumstances, may be the only practical solution that will provide adequate viewing distance. Use of such structures as sign supports may eliminate the need for the foundations and sign supports along the roadside.

Section 2A.18 Mounting Height

Support:

The provisions of this Section apply unless specifically stated otherwise for a particular sign elsewhere in this Manual.

Standard:

Signs installed at the side of the road in rural districts shall be at least 7 ft., measured from the bottom of the sign to the near edge of the pavement.

Where parking or pedestrian movements occur, the clearance to the bottom of the sign shall be at least 7 ft.

Directional signs on freeways and expressways shall be installed with a minimum height of 7 ft. All route signs, warning signs, and regulatory signs on freeways and expressways shall be at least 7 ft. above the level of the pavement edge.

Option:

The height to the bottom of a plaque mounted below a sign may be 1 ft. less than the height specified above.

Where signs are placed 30 ft. or more from the edge of the traveled way, the height to the bottom of such signs may be 5 ft. above the level of the pavement edge.

A route sign assembly consisting of a route sign and auxiliary signs (see Section 2D.27) may be treated as a single sign for the purposes of this Section.

The mounting height may be adjusted when supports are located near the edge of the right-of-way on a steep backslope.

Support:

Without this flexibility regarding steep backslopes, some agencies might decide to relocate the sign closer to the road, which might be less desirable.

Standard:

Overhead mounted signs shall provide a vertical clearance of not less than 17 ft. 6 in. to the sign, light fixture, or sign bridge, over the entire width of the pavement and shoulders except where a lesser vertical clearance is used for the design of other structures.

Option:

If the vertical clearance of other structures is less than 16 ft., the vertical clearance to overhead sign structures or supports may be as low as 1 ft. higher than the vertical clearance of the other structures.

In special cases it may be necessary to reduce the clearance to overhead signs because of substandard dimensions in tunnels and other major structures such as double-deck bridges.

Support:

Figure 2A-1 illustrates some examples of the mounting height requirements contained in this Section.

Section 2A.19 Lateral Offset

Standard:

For overhead sign supports, the minimum lateral offset from the edge of the shoulder (or if no shoulder exists, from the edge of the pavement) to the near edge of overhead sign supports (cantilever or sign bridges) shall be 6 ft. Overhead sign supports shall have a barrier or crash cushion to shield them if they are within the clear zone.

Ground-mounted sign supports shall be crashworthy or shielded with a longitudinal barrier or crash cushion if within the clear zone.

Guidance:

For ground-mounted signs, the minimum lateral offset should be 12 ft. from the edge of the traveled way. If a shoulder wider than 6 ft. exists, the minimum lateral offset for ground-mounted signs should be 6 ft. from the edge of the shoulder.

Support:

The minimum lateral offset is intended to keep trucks and cars that use the shoulders from striking the signs or supports.

Guidance:

All supports should be located as far as practical from the edge of the shoulder. Advantage should be taken to place signs behind existing roadside barriers, on over-crossing structures, or other locations that minimize the exposure of the traffic to sign supports.

Option:

Where permitted, signs may be placed on existing supports used for other purposes, such as highway traffic signal supports, highway lighting supports, and utility poles.

Standard:

If signs are placed on existing supports, they shall meet other placement criteria contained in this Manual.

Option:

Lesser lateral offsets may be used on connecting roadways or ramps at interchanges, but not less than 6 ft. from the edge of the traveled way.

In areas where lateral offsets are limited, a minimum lateral offset of 2 ft. may be used.

A minimum offset of 1 ft. from the face of the curb may be used in urban areas where sidewalk width is limited or where existing poles are close to the curb.

Support:

Figures 2A-1 and 2A-2 illustrate some examples of the lateral offset requirements contained in this Section.

Section 2A.20 Orientation

Guidance:

Unless otherwise stated in this Manual, signs should be vertically mounted at right angles to the direction of, and facing, the traffic that they are intended to serve.

Where mirror reflection from the sign face is encountered to such a degree as to reduce legibility, the sign should be turned slightly away from the road. Signs that are placed 30 ft. or more from the pavement edge should be turned toward the road. On curved alignments, the angle of placement should be determined by the

direction of approaching traffic rather than by the roadway edge at the point where the sign is located.

Option:

On grades, sign faces may be tilted forward or back from the vertical position to improve the viewing angle.

Section 2A.21 Posts and Mountings

Standard:

Sign posts, foundations, and mountings shall be so constructed as to hold signs in a proper and permanent position, and to resist swaying in the wind or displacement by vandalism. Ground mounted sign supports shall be crashworthy or be shielded.

Support:

The latest edition of AASHTO's "Specifications for Structural Supports for Highway Signs, Luminaires, and Traffic Signals" contains additional information regarding posts and mounting (see Page i for AASHTO's address).

Option:

Where engineering judgment indicates a need to draw attention to the sign during nighttime conditions, a strip of retroreflective material may be used on regulatory and warning sign supports.

Standard:

If used, it shall be at least 2 inches in width, oriented in the same direction as the sign, and shall be placed for the full length of the support from the sign to within 2 ft. above the edge of the roadway. The color shall match the background color of the sign, except for the YIELD, DO NOT ENTER, WRONG WAY and STOP signs, it shall be red.

Option:

A strip of retroreflective material may be used on sign supports to omni-directionally identity the support as a roadway object.

Standard:

If used, it shall be 12 inches in height, visible in all directions and shall be placed approximately 4 ft. above the edge of the roadway. The color shall be yellow, except for the YIELD and STOP signs, it shall be red.

Section 2A.22 Maintenance

Guidance:

All traffic signs should be kept properly positioned, and legible, and should have adequate retroreflectivity (see Section 2A.09). Damaged or deteriorated signs should be replaced.

To assure adequate maintenance, a schedule for inspecting (both day and night), and replacing signs should be established. Employees of highway, law enforcement, and other public agencies whose duties require that they travel on the roadways should be encouraged to report any damaged, deteriorated, or obscured signs at the first opportunity.

Steps should be taken to see that weeds, trees, shrubbery, and construction, maintenance, and utility materials and equipment do not obscure the face of any sign.

A regular schedule of replacement of lighting elements for illuminated signs should be maintained.

Section 2A.23 Median Opening Treatments for Divided Highways with Wide Medians

Guidance:

Where divided highways are separated by median widths at the median opening itself of 30 ft. or more, median openings should be signed as two separate intersections.

CHAPTER 2B. REGULATORY SIGNS

Section 2B.01 Application of Regulatory Signs

Standard:

Regulatory signs shall be used to inform road users of selected traffic laws or regulations and indicate the applicability of the legal requirements.

Regulatory signs shall be installed at or near where the regulations apply. The signs shall clearly indicate the requirements imposed by the regulations and shall be designed and installed to provide adequate visibility and legibility in order to obtain compliance.

Regulatory signs shall be retroreflective or illuminated to show the same shape and similar color by both day and night, unless specifically stated otherwise in the text discussion of a particular sign or group of signs (see Section 2A.08).

The requirements for sign illumination shall not be considered to be satisfied by street, highway, or strobe lighting.

Section 2B.02 Design of Regulatory Signs

Support:

Most regulatory signs are rectangular, with the longer dimension vertical. The shapes and colors of regulatory signs are listed in Tables 2A-3 and 2A-4, respectively. Exceptions are specifically noted in the following Sections.

The use of educational plaques to supplement symbol signs is described in Section 2A.13.

Guidance:

Changeable message signs displaying a regulatory message incorporating a prohibitory message that includes a red circle and slash on a static sign should display a red symbol that approximates the same red circle and slash as closely as possible.

Section 2B.03 Size of Regulatory Signs

Standard:

The sizes for regulatory signs shall be as shown in the Sign Appendix.

Guidance:

For higher-speed applications, larger signs should be used for increased visibility and recognition.

Option:

The smaller sign sizes may be used on low-speed roadways where the reduced legend size would be adequate for the regulation or where physical conditions preclude the use of the other sizes.

The Oversized size may be used for those special applications where speed, volume, or other factors result in conditions where increased emphasis, improved recognition, or increased legibility would be desirable.

Signs larger than those shown in Table 2B-1 (See Sign Appendix) may be used (see Section 2A.12).

Section 2B.04 STOP Sign (R1-1)

Standard:

When a sign is used to indicate that traffic is always required to stop, a STOP (R1-1) sign (see Figure 2B-1) shall be used.

The STOP sign shall be an octagon with a white legend and border on a red background. Secondary legends shall not be used on STOP sign faces. If appropriate, a supplemental plaque (R1-3 or R1-4) shall be used to display a secondary legend. Such plaques (see Figure 2B-1) shall have a white legend and border on a red background. If the number of approach legs controlled by STOP signs at an intersection is three or more, the numeral on the supplemental plaque, if used, shall correspond to the actual number of legs controlled by STOP signs.

At intersections where all approaches are controlled by STOP signs (see Section 2B.07), a supplemental plaque (R1-3 or R1-4) shall be mounted below each STOP sign.

Option:

The ALL WAY (R1-4) supplemental plaque may be used instead of the 4-WAY (R1-3) supplemental plaque.

Support:

The design and application of Stop Beacons are described in Section 4K.05.

Table 2B-1. Regulatory Sign Sizes

(See Sign Appendix)

Section 2B.04A CROSS TRAFFIC DOES NOT STOP Plaque (R1-5b)

Option:

The CROSS TRAFFIC DOES NOT STOP (R1-5b) plaque (see Figure 2B-1) may be installed on the same post as the STOP sign on approaches to two-way stop-controlled intersections to warn road users who might misinterpret the intersection as a four-way (or all-way) stop intersection.

Guidance:

If a CROSS TRAFFIC DOES NOT STOP plaque is installed in advance of a STOP sign, the W4-4 plaque should be used rather than the R1-5b plaque (see Section 2C.50).

Section 2B.05 STOP Sign Applications

Guidance:

STOP signs should be used if engineering judgment indicates that one or more of the following conditions exist:

A. Intersection of a less important road with a main road where application of the normal right-of-way rule would not be expected to provide reasonable compliance with the law;
B. Street entering a through highway or street;
C. Unsignalized intersection in a signalized area; and/or
D. High speeds, restricted view, or crash records indicate a need for control by the STOP sign.

Standard:

Because the potential for conflicting commands could create driver confusion, STOP signs shall not be installed at intersections where traffic control signals are installed and operating except as noted in Section 4D.01.

Portable or part-time STOP signs shall not be used except for emergency and temporary traffic control zone purposes.

Guidance:

STOP signs should not be used for speed control.

STOP signs should be installed in a manner that minimizes the numbers of vehicles having to stop. At intersections where a full stop is not necessary at all times, consideration should be given to using less restrictive measures such as YIELD signs (see Section 2B.08).

Once the decision has been made to install two-way stop control, the decision regarding the appropriate street to stop should be based on engineering judgment. In most cases, the street carrying the lowest volume of traffic should be stopped.

A STOP sign should not be installed on the major street unless justified by a traffic engineering study.

Support:

The following are considerations that might influence the decision regarding the appropriate street upon which to install a STOP sign where two streets with relatively equal volumes and/or characteristics intersect:

A. Stopping the direction that conflicts the most with established pedestrian crossing activity or school walking routes;
B. Stopping the direction that has obscured vision, dips, or bumps that already require drivers to use lower operating speeds;
C. Stopping the direction that has the longest distance of uninterrupted flow approaching the intersection; and
D. Stopping the direction that has the best sight distance to conflicting traffic.

The use of the STOP sign at highway-railroad grade crossings is described in Section 8B.08. The use of the STOP sign at highway-light rail transit grade crossings is described in Section 10C.04.

Section 2B.06 STOP Sign Placement

Standard:

The STOP sign shall be installed on the right side of the approach to which it applies. When the STOP sign is installed at this required location and the sign visibility is restricted, a Stop Ahead sign (see Section 2C.29) shall be installed in advance of the STOP sign.

The STOP sign shall be located as close as practical to the intersection it regulates, while optimizing its visibility to the road user it is intended to regulate.

STOP signs and YIELD signs shall not be mounted on the same post.

Guidance:

Other than a DO NOT ENTER sign, no sign should be mounted back-to-back with a STOP sign in a manner that obscures the shape of the STOP sign.

Support:

Section 2A.16 contains additional information about separate and combined mounting of other signs with STOP signs.

Guidance:

Stop lines, when used to supplement a STOP sign, should be located at the point where the road user should stop (see Section 3B.16).

If only one STOP sign is installed on an approach, the STOP sign should not be placed on the far side of the intersection.

Where two roads intersect at an acute angle, the STOP sign should be positioned at an angle, or shielded, so that the legend is out of view of traffic to which it does not apply.

Where there is a marked crosswalk at the intersection, the STOP sign should be installed in advance of the crosswalk line nearest to the approaching traffic.

Option:

At wide-throat intersections or where two or more approach lanes of traffic exist on the signed approach, observance of the stop control may be improved by the installation of an additional STOP sign on the left side of the road and/or the use of a stop line. At channelized intersections, the additional STOP sign may be effectively placed on a channelizing island.

Support:

Figure 2A-2 shows examples of some typical placements of STOP signs.

Section 2B.07 Multiway Stop Applications

Support:

Multiway stop control can be useful as a safety measure at intersections if certain traffic conditions exist. Safety concerns associated with multiway stops include pedestrians, bicyclists, and all road users expecting other road users to stop. Multiway stop control is used where the volume of traffic on the intersecting roads is approximately equal.

The restrictions on the use of STOP signs described in Section 2B.05 also apply to multiway stop applications.

Guidance:

The decision to install multiway stop control should be based on an engineering study.

The following criteria should be considered in the engineering study for a multiway STOP sign installation:

A. Where traffic control signals are justified, the multiway stop is an interim measure that can be installed quickly to control traffic while arrangements are being made for the installation of the traffic control signal.
B. A crash problem, as indicated by 5 or more reported crashes in a 12-month period that are susceptible to correction by a multiway stop installation. Such crashes include right- and left-turn collisions as well as right-angle collisions.
C. Minimum volumes:
    1. The vehicular volume entering the intersection from the major street approaches (total of both approaches) averages at least 300 vehicles per hour for any 8 hours of an average day, and
    2. The combined vehicular, pedestrian, and bicycle volume entering the intersection from the minor street approaches (total of both approaches) averages at least 200 units per hour for the same 8 hours,

with an average delay to minor-street vehicular traffic of at least 30 seconds per vehicle during the highest hour, but

3. If the 85th-percentile approach speed of the major-street traffic exceeds 40 mph, the minimum vehicular volume warrants are 70 percent of the above values.

D. Where no single criterion is satisfied, but where Criteria B, C.1, and C.2 are all satisfied to 80 percent of the minimum values. Criterion C.3 is excluded from this condition.

Option:

Other criteria that may be considered in an engineering study include:

A. The need to control left-turn conflicts;
B. The need to control vehicle/pedestrian conflicts near locations that generate high pedestrian volumes;
C. Locations where a road user, after stopping, cannot see conflicting traffic and is not able to reasonably safely negotiate the intersection unless conflicting cross traffic is also required to stop; and
D. An intersection of two residential neighborhood collector (through) streets of similar design and operating characteristics where multiway stop control would improve traffic operational characteristics of the intersection.

Section 2B.08 YIELD Sign (R1-2)

Standard:

The YIELD (R1-2) sign (see Figure 2B-1) shall be a downward-pointing equilateral triangle with a wide red border and the legend YIELD in red on a white background.

Support:

The YIELD sign assigns right-of-way to traffic on certain approaches to an intersection. Vehicles controlled by a YIELD sign need to slow down or stop when necessary to avoid interfering with conflicting traffic.

Section 2B.09 YIELD Sign Applications

Option:

YIELD signs may be used instead of STOP signs if engineering judgment indicates that one or more of the following conditions exist:

A. When the ability to see all potentially conflicting traffic is sufficient to allow a road user traveling at the posted speed, the 85th-percentile speed, or the statutory speed to pass through the intersection or to stop in a reasonably safe manner.
B. If controlling a merge-type movement on the entering roadway where acceleration geometry and/or sight distance is not adequate for merging traffic operation.
C. The second crossroad of a divided highway, where the median width at the intersection is 30 ft. or greater. In this case, a STOP sign may be installed at the entrance to the first roadway of a divided highway, and a YIELD sign may be installed at the entrance to the second roadway.
D. An intersection where a special problem exists and where engineering judgment indicates the problem to be susceptible to correction by the use of the YIELD sign.

Guidance:

Engineering judgment should be used to determine the need for YIELD sign installation for divided highway intersections with narrow medians. (See Figures 2B-14, 2B-15, 2B-15a and 2B-15b.)

Standard:

A YIELD (R1-2) sign shall be used to assign right-of-way at the entrance to a roundabout intersection.

Section 2B.09A TO RAMP Plaque (R1-2a)

Option:

The TO RAMP (R1-2a) plaque (see Figure 2B-1) may be placed below YIELD signs erected on the frontage roads of controlled access roadways.

Support:

It is intended to provide additional information to frontage road traffic that ramp traffic leaving the controlled access roadway has the right-of-way.

Figure 2B-1. STOP, YIELD and PLAQUES

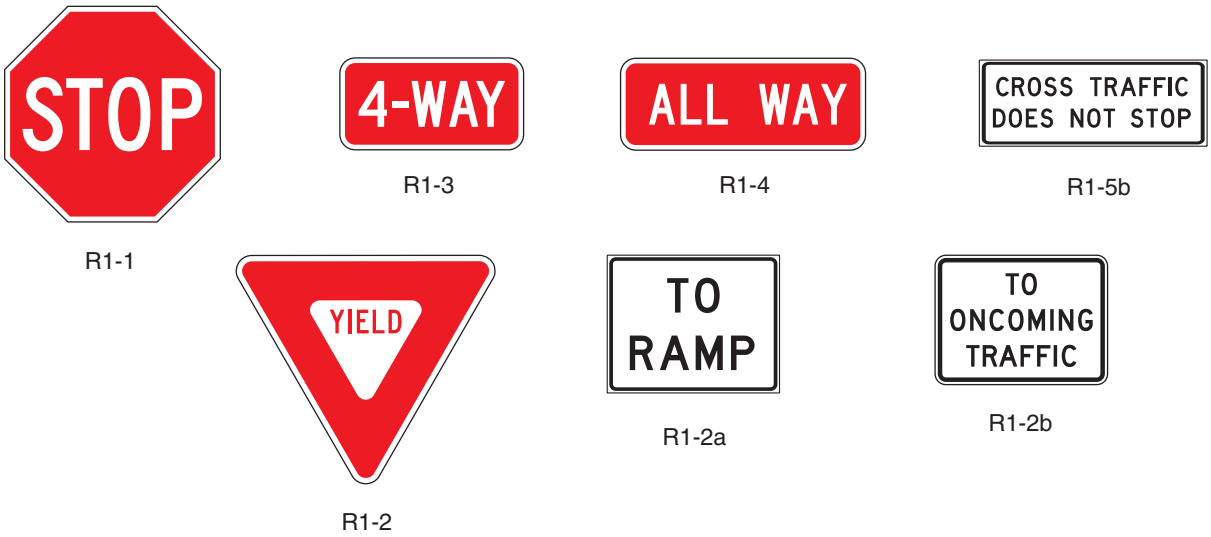

Section 2B.09B TO ONCOMING TRAFFIC Sign (R1-2b)

Support:

The TO ONCOMING TRAFFIC (R1-2b) plaque (see Figure 2B-1) is intended for use as a supplemental plaque to the YIELD signs.

Option:

This sign combination may be used for low volume, one lane, two-way traffic control, or to provide additional information to frontage road traffic that ramp traffic entering the controlled access roadway has the right-of-way.

Section 2B.10 YIELD Sign Placement

Standard:

The YIELD sign shall be installed on the right side of the approach to which it applies. YIELD signs shall be placed on both the left and right sides of approaches to roundabout intersections with more than one lane on the signed approach where raised splitter islands are available on the left side of the approach. When the YIELD sign is installed at this required location and the sign visibility is restricted, a Yield Ahead sign (see Section 2C.29) shall be installed in advance of the YIELD sign.

The YIELD sign shall be located as close as practical to the intersection it regulates, while optimizing its visibility to the road user it is intended to regulate.

YIELD signs and STOP signs shall not be mounted on the same post.

Guidance:

Other than a DO NOT ENTER sign, no sign should be mounted back-to-back with a YIELD sign in a manner that obscures the shape of the YIELD sign.

Support:

Section 2A.16 contains additional information about separate and combined mounting of other signs with YIELD signs.

Guidance:

Yield lines, when used to supplement a YIELD sign, should be located at a point where the road user should yield (see Section 3B.16).

Where two roads intersect at an acute angle, the YIELD sign should be positioned at an angle, or shielded, so that the legend is out of view of traffic to which it does not apply.

Except at roundabout intersections, where there is a marked crosswalk at the intersection, the YIELD sign should be installed in advance of the crosswalk line nearest to the approaching traffic.

Figure 2B-2. Unsignalized Pedestrian Crosswalk Signs

R1-5L(R)

R1-5aL(R)

R1-6

At a roundabout intersection, to prevent circulating vehicles from yielding unnecessarily, the face of the YIELD sign should not be visible from the circulatory roadway.

Option:

At wide-throat intersections or where two or more approach lanes of traffic exist on the signed approach, observance of the yield control may be improved by the installation of an additional YIELD sign on the left side of the road and/or the use of a yield line. At channelized intersections, the additional YIELD sign may be effectively placed on a channelizing island.

Section 2B.11 Yield Here To Pedestrians Signs (R1-5, R1-5a)

Standard:

If yield lines are used in advance of an unsignalized marked midblock crosswalk, Yield Here To Pedestrians (R1-5 or R1-5a) signs (see Figure 2B-2) shall be placed 20 to 50 ft. in advance of the nearest crosswalk line (see Section 3B.16 and Figure 3B-15).

Section 2B.12 In-Street Pedestrian Crossing Signs (R1-6)

Option:

The In-Street Pedestrian Crossing (R1-6) sign (see Figure 2B-2) may be used to remind road users of laws regarding right of way at an unsignalized pedestrian crossing. The legend STATE LAW may be shown at the top of the sign if applicable. The legend YIELD TO may be used in conjunction with the symbol.

Guidance:

If an island (see Chapter 3G) is available, the In-Street Pedestrian Crossing sign, if used, should be placed on the island.

Standard:

The In-Street Pedestrian Crossing sign shall not be used at signalized locations.

If used, the In-Street Pedestrian Crossing sign shall have a black legend (except for the red YIELD sign symbols) and border on either a white and/or fluorescent yellow-green or yellow background.

If the In-Street Pedestrian Crossing sign is placed in the roadway, the sign support shall comply with the breakaway requirements of the latest edition of AASHTO's "Specification for Structural Supports for Highway Signs, Luminaires, and Traffic Signals" (see Page i).

Support:

The Provisions of Section 2A.18 concerning mounting height are not applicable for the In-Street Pedestrian Crossing sign.

Option:

The In-Street Pedestrian Crossing sign may be used seasonably to prevent damage in winter because of plowing operations, and may be removed at night if the pedestrian activity at night is minimal.

Section 2B.13 Speed Limit Sign (R2-1)

Standard:

After an engineering study has been made in accordance with established traffic engineering practices, the Speed Limit (R2-1) sign (see Figure 2B-3) shall display the limit established by law, ordinance, regulation, or as adopted by the authorized agency. The speed limits shown shall be in multiples of 5 mph.

Guidance:

At least once every 5 years in urban areas and at least once every 10 years, agencies should reevaluate non-statutory speed limits on segments of their roadways that have undergone a significant change in roadway characteristics or surrounding land use since the last review.

No more than two speed limits should be displayed on any one Speed Limit sign or assembly.

When a speed limit is to be posted, it should be within 5 mph of the 85th-percentile speed of free-flowing traffic.

Option:

Other factors that may be considered when establishing speed limits are the following:

A. Road characteristics, shoulder condition, grade, alignment, and sight distance;
B. The pace speed;
C. Roadside development and environment;
D. Parking practices and pedestrian activity; and
E. Reported crash experience for at least a 12-month period.

Two types of Speed Limit signs may be used: one to designate passenger car speeds, including any nighttime information or minimum speed limit that might apply; and the other to show any special speed limits for trucks and other vehicles.

A changeable message sign that displays to approaching drivers the speed at which they are traveling may be installed in conjunction with a Speed Limit sign.

Guidance:

If a changeable message sign displaying approach speeds is installed, the legend YOUR SPEED XX MPH or such similar legend should be shown. The color of the changeable message legend should be a yellow legend on a black background or the reverse of these colors.

Support:

Advisory Speed signs are discussed in Sections 2C.36 and 2C.46 and Temporary Traffic Control Zone Speed signs are discussed in Part 6.

Section 2B.14 Truck Speed Limit Signs (R2-2, R2-2a)

Standard:

Where a special speed limit applies to trucks or other vehicles, the legend TRUCK or such similar legend shall be shown on the same panel as TRUCK SPEED LIMIT (R2-2a) or on a separate R2-2 sign (see Figure 2B-3) below the standard Speed Limit (R2-1) sign.

Section 2B.15 Night Speed Limit Sign (R2-3)

Standard:

Where different speed limits are prescribed for day and night, both limits shall be posted.

Guidance:

A Night Speed Limit (R2-3) sign (see Figure 2B-3) should be reversed using a white retroreflectorized legend and border on a black background.

Option:

A Night Speed Limit sign may be combined with or installed below the standard Speed Limit (R2-1) sign.

Figure 2B-3. Speed Limit,* FINES HIGHER *and Turn Prohibition Signs



Section 2B.16 Minimum Speed Limit Sign (R2-4)

Standard:

A Minimum Speed Limit (R2-4) sign (see Figure 2B-3) shall be displayed only in combination with a Speed Limit sign.

Option:

Where engineering judgment determines that slow speeds on a highway might impede the normal and reasonable movement of traffic, the Minimum Speed Limit sign may be installed below a Speed Limit (R2-1) sign to indicate the minimum legal speed. If desired, these two signs may be combined on the R2-4a sign (see Figure 2B-3).

Section 2B.16A MAXIMUM LEGAL SPEEDS Sign (R2-4TC)

Option:

The MAXIMUM LEGAL SPEEDS (R2-4TC) sign (see Figure 2B-3) may be erected at each highway or road entrance to the State to inform drivers entering Texas of the State-wide statutory maximum speed limits for all motor vehicles.

Section 2B.17 Fines Higher Plaques (R2-6, R2-6a, R2-6c)

Option:

The FINES HIGHER (R2-6) plaque (see Figure 2B-3) may be used to advise road users when increased fines are imposed for traffic violations within designated roadway segments.

The FINES HIGHER plaque may be mounted below an applicable sign in a school zone, or other applicable designated zones.

The following may be mounted below the FINES HIGHER plaque:

A. A supplemental plaque specifying the times that the higher fines are in effect (similar to the S4-1 plaque shown in Figure 7B-1); or
B. A supplemental plaque WHEN CHILDREN ARE PRESENT; or
C. A supplemental plaque WHEN FLASHING (similar to the S4-4 plaque shown in Figure 7B-1) if used in conjunction with a yellow flashing beacon.

The legend FINES HIGHER may be replaced by multiple values such as FINES DOUBLE (R2-6a) or by a specific value such as $150 FINE (R2-6c).

Standard:

The FINES HIGHER plaque shall be a rectangle with a black legend and border on a white background.

All supplemental plaques mounted below the FINES HIGHER plaque shall be rectangles with black legends and borders on white backgrounds.

The FINES HIGHER plaque shall include a SCHOOL or other applicable designated zone plaque mounted above the applicable regulatory or warning sign. The SCHOOL supplemental plaque shall be rectangular in shape with a black legend and border on a yellow or fluorescent yellow-green background (same as the S4-3 plaque).

Guidance:

If used, the FINES HIGHER plaque should be located at the beginning of the school zone, or other applicable designated zone and just beyond any interchanges, major intersections, or other major traffic generators.

Agencies should limit the use of the FINES HIGHER plaque to locations where the presence of a school, require a speed reduction or extra caution on the part of the road user.

Section 2B.18 Location of Speed Limit Signs

Standard:

Speed Limit (R2-1) signs, indicating speed limits for which posting is required by law, shall be located at the points of change from one speed limit to another.

At the end of the section to which a speed limit applies, a Speed Limit sign showing the next speed limit shall be installed. Additional Speed Limit signs shall be installed beyond major intersections and at other locations where it is necessary to remind road users of the speed limit that is applicable.

Speed Limit signs indicating the statutory speed limits shall be installed at entrances to the State.

Section 2B.19 Turn Prohibition Signs (R3-1 through R3-4a)

Standard:

Except as noted in the Option, where turns are prohibited, Turn Prohibition signs shall be installed.

Guidance:

Turn Prohibition signs should be placed where they will be most easily seen by road users who might be intending to turn.

If No Right Turn (R3-1) signs (see Figure 2B-3) are used, at least one should be placed either over the roadway or at a right corner of the intersection.

If No Left Turn (R3-2) signs (see Figure 2B-3) are used, at least one should be placed either over the roadway, at the far left corner of the intersection, on a median, or in conjunction with the STOP sign or YIELD sign located on the near right corner.

Except as noted in the Option, if NO TURNS (R3-3) signs (see Figure 2B-3) are used, two signs should be used, one at a location specified for a No Right Turn sign and one at a location specified for a No Left Turn sign.

If No U-Turn (R3-4, R3-4a) signs (see Figure 2B-3) are used, at least one should be used at a location specified for No Left Turn signs.

Option:

If signals are present:

A. The No Right Turn sign may be installed adjacent to a signal face viewed by road users in the right lane.
B. The No Left Turn (or No U-Turn) sign may be installed adjacent to a signal face viewed by road users in the left lane.
C. A NO TURNS sign may be placed adjacent to a signal face viewed by all road users on that approach, or two signs may be used.

If signals are present, an additional Turn Prohibition sign may be ground mounted to supplement the sign mounted overhead.

Where ONE WAY signs are used (see Section 2B.32), Turn Prohibition signs may be omitted.

When the movement restriction applies during certain time periods only, the following Turn Prohibition signing alternatives may be used and are listed in order of preference:

A. Changeable message signs, especially at signalized intersections.
B. Permanently mounted signs incorporating a supplementary legend showing the hours and days during which the prohibition is applicable.
C. Portable signs, installed by proper authority, located off the roadway at each corner of the intersection. The portable signs are only to be used during the time that the turn prohibition is applicable.

Turn Prohibition signs may be omitted at a ramp entrance to an expressway or a channelized intersection where the design is such as to indicate clearly the one-way traffic movement on the ramp or turning lane.

Section 2B.20 Intersection Lane Control Signs (R3-5 through R3-8)

Standard:

Intersection Lane Control signs, if used, shall require road users in certain lanes to turn, shall permit turns from a lane where such turns would otherwise not be permitted, shall require a road user to stay in the same lane and proceed straight through an intersection, or shall indicate permitted movements from a lane.

Intersection Lane Control signs (see Figure 2B-4) shall have three applications:

A. Mandatory Movement Lane Control (R3-5, R3-5a, and R3-7) signs;
B. Optional Movement Lane Control (R3-6) sign; and
C. Advance Intersection Lane Control (R3-8 series) signs.

Guidance:

When Intersection Lane Control signs are mounted overhead, each sign should be placed over the lane or a projection of the lane to which it applies.

Standard:

Use of an overhead sign for one approach lane shall not require installation of overhead signs for the other lanes of that approach.

Figure 2B-4. Intersection and Mandatory Movement *Lane Control Signs*

R3-5L(R)

R3-5a

R3-6L(R)

R3-7L(R)

R3-5b Supplemental Plaque

*R3-5c Supplemental Plaque

R3-5d Supplemental Plaque

R3-5e Supplemental Plaque

R3-5f Supplemental Plaque

R3-5g Supplemental Plaque

R3-8L(R)

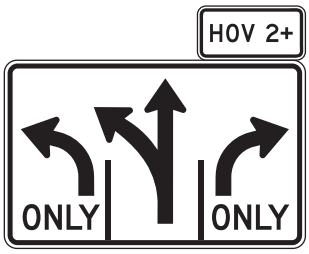

R3-8a

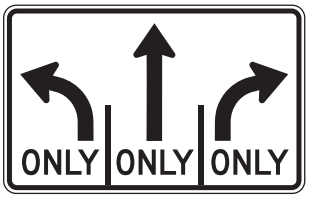

R3-8b

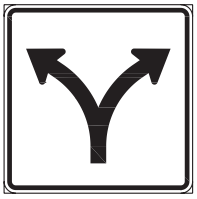

R3-8c

R3-8U

R3-20L(R)

R3-21R(L)

R3-22

* The diamond symbol may be used instead of the word message “HOV”.
The minimum vehicle occupancy level may vary, such as 2+, 3+, 4+.
The words “LANE” or “ONLY” may be used with this sign when appropriate.

Option:

Where the number of through lanes on an approach is two or less, the Intersection Lane Control signs (R3-5, R3-6, or R3-8) may be overhead or ground mounted.

Intersection Lane Control signs may be omitted where:

A. Turning bays have been provided by physical construction or pavement markings, and
B. Only the road users using such turning bays are permitted to make a similar turn.

Section 2B.21 Mandatory Movement Lane Control Signs (R3-5, R3-5a, and R3-7)

Standard:

If used, Mandatory Movement Lane Control (R3-5, R3-5a, and R3-7) signs (see Figure 2B-4) shall indicate only those vehicle movements that are required from each lane and shall be located where the regulation applies. When the mandatory movement applies to lanes exclusively designated for HOV traffic, the R3-5c supplemental plaque shall be used. When the mandatory movement applies to lanes that are not HOV facilities, but are lanes exclusively designated for buses and/or taxis, the word message R3-5d and/or R3-5g supplemental plaques shall be used. The R3-7 word message sign shall be for ground mounting only.

If the R3-5 sign is ground mounted on a multi-lane approach, a supplemental plaque (see Figure 2B-4), such as LEFT LANE (R3-5b), HOV 2+ (R3-5c), TAXI LANE (R3-5d), CENTER LANE (R3-5e), RIGHT LANE (R3-5f), BUS LANE (R3-5g), or LEFT 2 LANES, indicating the lane with the appropriate movement shall be added below.

The Mandatory Movement Lane Control (R3-7) sign shall include the legend RIGHT (LEFT) LANE MUST TURN RIGHT (LEFT). The Mandatory Movement Lane Control symbol signs (R3-5 and R3-5a) shall include the legend ONLY.

Guidance:

Mandatory Movement Lane Control signs should be accompanied by lane use arrow markings, especially where traffic volumes are high, where there is a high percentage of commercial vehicles, or where other distractions exist.

Option:

The Straight Through Only (R3-5a) sign may be used to require a road user in a particular lane to proceed straight through an intersection.

When the Mandatory Movement Lane Control sign for a left-turn lane is installed back-to-back with a Keep Right (R4-7) sign, the dimensions of the Mandatory Movement Lane Control (R3-5) sign may be the same as the Keep Right sign.

Except for the R3-7 sign, Mandatory Movement Lane Control signs may be overhead or ground mounted.

The diamond symbol may be used instead of the word message HOV on the R3-5c supplemental plaque.

Section 2B.21A LEFT LANE MUST ENTER RAMP Sign (R3-20)

Support:

The LEFT LANE MUST ENTER RAMP (R3-20) sign (see Figure 2B-4) is intended for use on frontage roads when traffic in the left lane of the frontage road is required to enter an expressway or freeway.

Guidance:

If used, it should be mounted on the left side of the frontage road in advance of the frontage road entrance ramp gore area.

Section 2B.21B RIGHT (LEFT) LANE MUST EXIT Sign (R3-21)

Support:

The RIGHT (LEFT) LANE MUST EXIT (R3-21) sign (see Figure 2B-4) is intended for use on the main lanes of expressways or freeways when a mandatory exit maneuver is required of the right (left) lane.

Guidance:

If used, it should be mounted on the right (left) side of the roadway and may be used to supplement standard EXIT ONLY guide signing.

Section 2B.21C ALL TRAFFIC MUST EXIT Sign (R3-22)

Support:

If used, the ALL TRAFFIC MUST EXIT (R3-22) sign (see Figure 2B-4) is intended for use when all traffic must exit from a controlled access roadway.

Guidance:

The sign should be placed in advance of the condition.

Option:

The sign may be placed on each side of the roadway for added visibility. It may be placed for permanent, temporary, or work zone applications. It may be used in repetition or in conjunction with other construction warning signs.

Section 2B.22 Optional Movement Lane Control Sign (R3-6)

Standard:

If used, the Optional Movement Lane Control (R3-6) sign (see Figure 2B-4) shall be used for two or more movements from a specific lane or to emphasize permitted movements. If used, the Optional Movement Lane Control sign shall be located at the intersection.

If used, the Optional Movement Lane Control sign shall indicate all permissible movements from specific lanes.

Optional Movement Lane Control signs shall be used for two or more movements from a specific lane where a movement, not normally allowed, is permitted.

The Optional Movement Lane Control sign shall not be used alone to effect a turn prohibition.

Option:

The word message OK may be used within the border in combination with the arrow symbols of the R3-6 sign.

Section 2B.23 Advance Intersection Lane Control Signs (R3-8 Series)

Option:

Advance Intersection Lane Control (R3-8, R3-8a, R3-8b and R3-8c) signs (see Figure 2B-4) may be used to indicate the configuration of all lanes ahead.

The word messages ONLY, OK, THRU, ALL, or HOV 2+ may be used within the border in combination with the arrow symbols of the R3-8 sign series. The HOV 2+ (R3-5c) supplemental plaque may be installed at the top outside border of the R3-8 sign over the applicable lane. The diamond symbol may be used instead of the word message HOV. The minimum allowable vehicle occupancy requirement may vary based on the level established for a particular facility.

Guidance:

If used, an Advance Intersection Lane Control sign should be placed at an adequate distance in advance of the intersection so that road users can select the appropriate lane. If used, the Advance Intersection Lane Control sign should be installed either in advance of the tapers or at the beginning of the turn lane.

Section 2B.23A TURNAROUND ONLY Sign (R3-8U)

Option:

The TURNAROUND ONLY (R3-8U) sign (see Figure 2B-4) may be used to post or indicate the exclusive TURNAROUND movement that is required from a specific traffic lane. It will normally be used on expressways and freeways where a separate traffic lane is provided to connect the frontage roads on either side of the facility without a driver having to go through the adjacent intersection

Section 2B.24 Two-Way Left Turn Only Signs (R3-9a, R3-9b, R3-9 BEGIN, R3-9 END)

Guidance:

Two-Way Left Turn Only (R3-9a or R3-9b) signs (see Figure 2B-5) should be used in conjunction with the required pavement markings where a nonreversible lane is reserved for the exclusive use of left-turning vehicles in either direction and is not used for passing, overtaking, or through travel.

Figure 2B-5. Center and Reversible Lane Control Signs

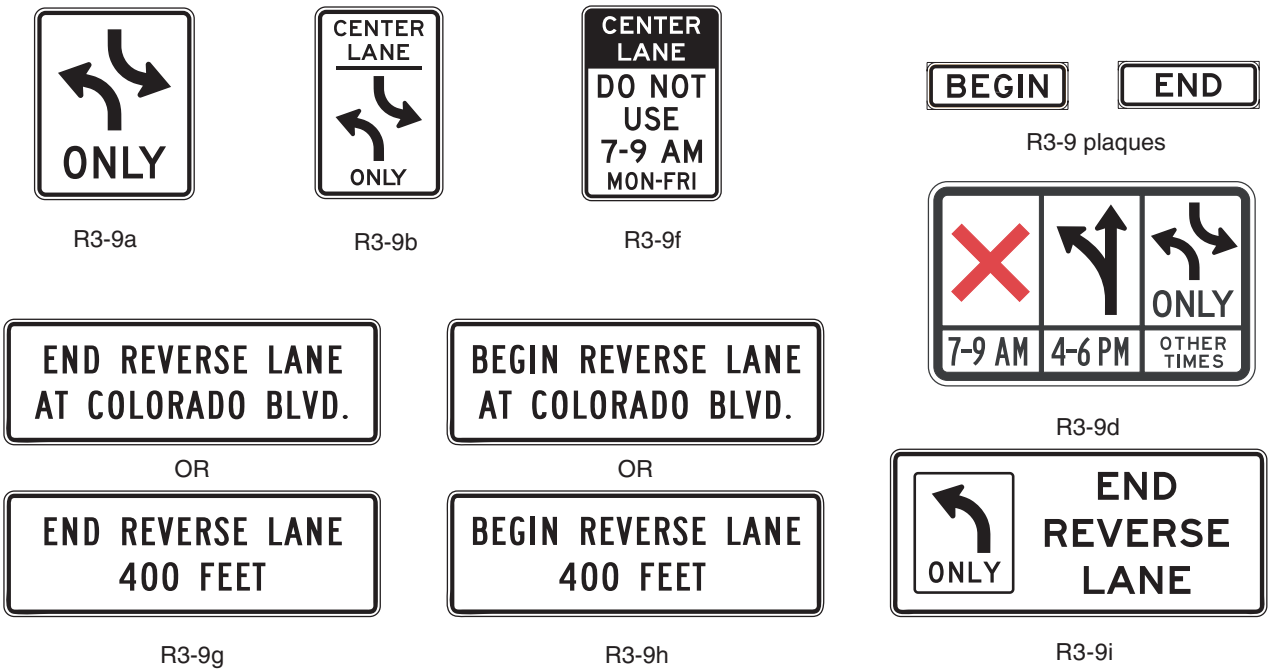

Option:

The ground-mounted R3-9b sign may be used as an alternate to or a supplement to the overhead-mounted R3-9a sign. The legend BEGIN or END may be used within the border of the main sign itself, or on a plaque (R3-9 BEGIN, R3-9 END) mounted immediately above it.

Support:

Signing is especially helpful to drivers in areas where the two-way left turn only maneuver is new, in areas subject to environmental conditions that frequently obscure the pavement markings, and on peripheral streets with two-way left turn only lanes leading to an extensive system of routes with two-way left turn only lanes.

Section 2B.25 Reversible Lane Control Signs (R3-9d, R3-9f through R3-9i)

Option:

A reversible lane may be used for through traffic (with left turns either permitted or prohibited) in alternating directions during different periods of the day, and the lane may be used for exclusive left turns in one or both directions during other periods of the day as well. Reversible Lane Control (R3-9d, R3-9f through R3-9i) signs (see Figure 2B-5) may either be static type or changeable message type. These signs may be either ground or overhead mounted.

Standard:

Ground-mounted Reversible Lane Control signs shall be used only as a supplement to overhead signs or signals. Ground-mounted signs shall be identical in design to the overhead signs and an additional legend such as CENTER LANE shall be added to the sign (R3-9f) to indicate which lane is controlled. For both word messages and symbols, this legend shall be at the top of the sign.

Where it is determined by an engineering study that lane-use control signals or physical barriers are not necessary, the lane shall be controlled by overhead Reversible Lane Control signs (see Figure 2B-6).

Option:

Reversing traffic flow may be controlled with pavement markings and Reversible Lane Control signs (without the use of lane control signals), when all of the following conditions are met:

A. Only one lane is being reversed.

B. An engineering study indicates that the use of Reversible Lane Control signs alone would result in an

Figure 2B-6. Location of Reversible Two-Way Left-Turn Signs

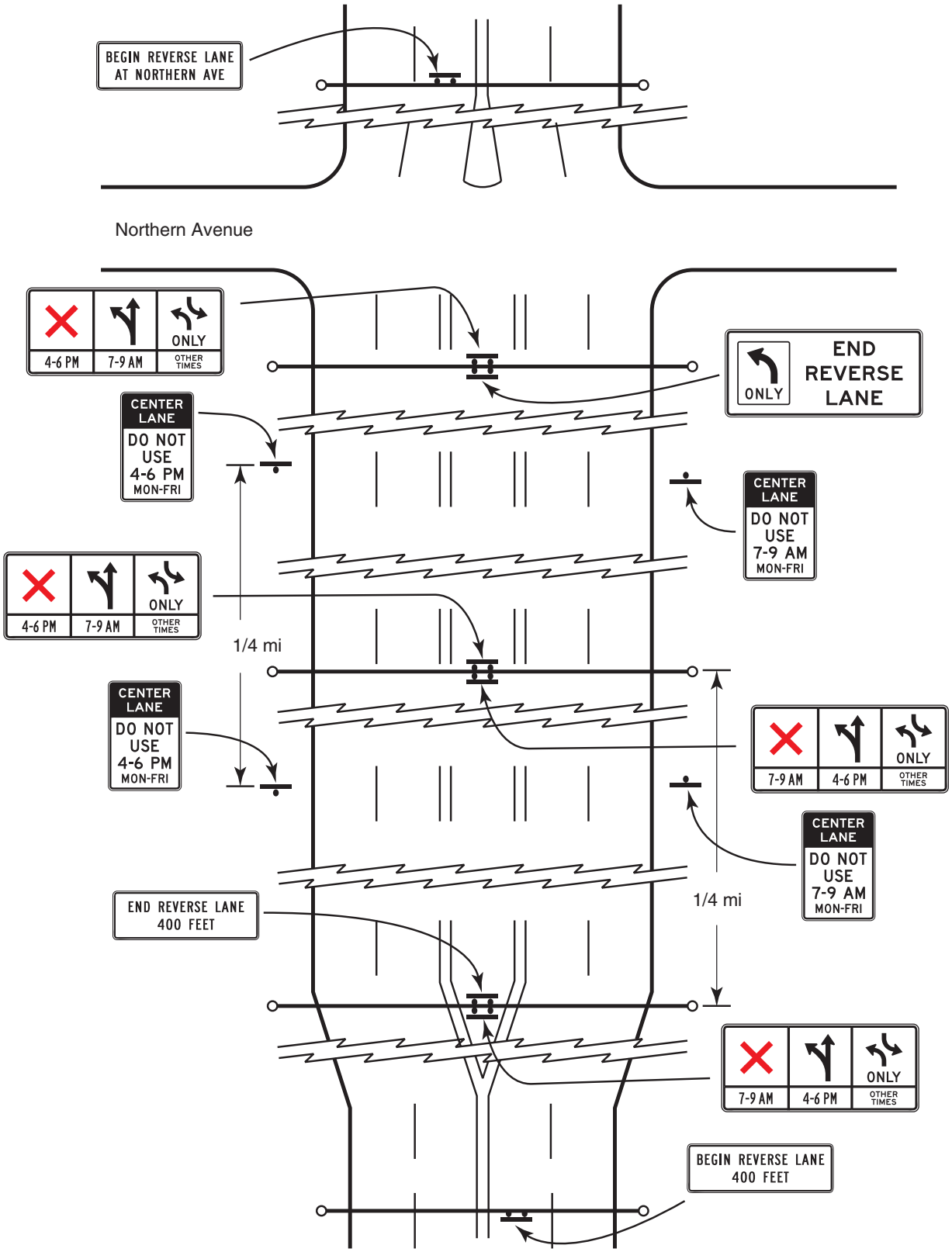

Table 2B-2. Meanings of Symbols and Legends on Reversible Lane Control Signs

Symbol / Word Message	Meaning
Red X on white background.	Lane Closed
Upward pointing black arrow on white background. If left turns are permitted, the arrow shall be modified to show left / through arrow.	Lane open for through travel and any turns not otherwise prohibited.
Black two-way left turn arrows on white background and legend ONLY.	Lane may be used only for left turns in either direction (i.e., as a two-way left turn lane).
Black single left turn arrow on white background and legend ONLY.	Lane may be used only for left turns in one direction (without opposing left turns in the same lane).

acceptable level of safety and efficiency.

C. There are no unusual or complex operations in the reversible lane pattern.

Standard:

Reversible Lane Control signs shall contain the legend or symbols designating the allowable uses of the lane and the time periods such uses are allowed. Where symbols and legend are used, their meanings shall be as shown in Table 2B-2.

Reversible Lane Control signs shall consist of a white background with a black legend and border, except for the R3-9d sign, where the color red is used.

Symbol signs, such as the R3-9d sign, shall consist of the appropriate symbol in the upper portion of the sign with the appropriate times of the day and days of the week below it. All times of the day and days of the week shall be accounted for on the sign to eliminate confusion to the road user.

In situations where more than one message is conveyed to the road user, such as on the R3-9d sign, the sign legend shall be arranged as follows:

A. The prohibition or restriction message is the primary legend and shall be on the top for word message signs and to the far left for symbol signs;

B. The permissive use message shall be shown as the second legend; and

C. The OTHER TIMES message shall be shown at the bottom for word message signs and to the far right for symbol signs.

Option:

The symbol signs may also include a downward pointing arrow with the legend THIS LANE. The term OTHER TIMES may be used for either the symbol or word message sign.

Standard:

A Reversible Lane Control sign shall be mounted over the center of the lane that is being reversed and shall be perpendicular to the roadway alignment.

If the vertical or horizontal alignment is curved to the degree that a driver would be unable to see at least one sign, and preferably two signs, then additional overhead signs shall be installed. The placement of the signs shall be such that the driver will have a definite indication of the lanes specifically reserved for use at any given time. Special consideration shall be given to major generators introducing traffic between the normal sign placement.

Transitions at the entry to and exit from a section of roadway with reversible lanes shall be carefully reviewed, and advance signs shall be installed to notify or warn drivers of the boundaries of the reversible lane controls. The R3-9g or R3-9h signs shall be used for this purpose.

Option:

More than one sign may be used at the termination of the reversible lane to emphasize the importance of the message (R3-9i).

Standard:

Flashing beacons, if used to accentuate the overhead Reversible Lane Control signs, shall comply with the applicable requirements for flashing beacons in Chapter 4K.

When used in conjunction with Reversible Lane Control signs, the Turn Prohibition signs (R3-1 to R3-4) shall be mounted overhead and separate from the Reversible Lane Control signs. The Turn Prohibition signs shall be designed and installed in accordance with Section 2B.19.

Guidance:

For additional emphasis, a supplemental plaque stating the distance of the prohibition, such as NEXT 1 MILE, should be added to the Turn Prohibition signs that are used in conjunction with Reversible Lane Control signs.

If used, overhead signs should be located at intervals not greater than 0.25 mile. The bottom of the overhead Reversible Lane Control signs should not be more than 19 ft. above the pavement grade.

Where more than one sign is used at the termination of a reversible lane, they should be at least 250 ft. apart. Longer distances between signs are appropriate for streets with speeds over 35 mph, but the separation should not exceed 1,000 ft.

Left-turning vehicles have a significant impact on the safety and efficiency of a reversible lane operation. If an exclusive left-turn lane or two-way left-turn lane cannot be incorporated into the lane-use pattern for a particular peak or off-peak period, consideration should be given to prohibiting left turns and U-turns during that time period.

Section 2B.26 Preferential Only Lane Signs (R3-10 through R3-15)

Support:

Preferential only lanes are lanes designated for special traffic uses such as high-occupancy vehicles (HOVs), light rail, buses, taxis, or bicycles. Preferential only lane treatments might be as simple as restricting a turning lane to a certain class of vehicles during peak periods, or as sophisticated as providing a separate roadway system within a highway corridor for certain vehicles.

Information regarding Preferential Only Lane signs for bicycle lanes is contained in Section 9B.04.

Option:

Preferential only lane assignments may be made on a full-time or part-time basis.

Guidance:

Preferential Only Lane sign spacing should be determined by engineering judgment based on prevailing speed, block length, distances from adjacent intersections, and other considerations.

Support:

The symbol and word message that appears on a particular Preferential Only Lane sign will vary based on the specific type of allowed traffic and on other related operational constraints that have been established for a particular lane, such as an HOV lane, a bus lane, or a taxi lane. Section 2B.27 contains information regarding the restriction of the use of the diamond symbol to HOV lanes only. The requirements for guide and regulatory signs in advance of all preferential only lanes on freeways are provided in Section 2E.59.

Standard:

When a preferential only lane is established, the Preferential Only Lane signs (see Figure 2B-7) and pavement markings (see Sections 3B.22 and 3B.23) for these lanes shall be used to advise road users.

At the end of a preferential only lane, a Lane Ends (R3-12a or R3-15a) sign shall be used.

Guidance:

Ground-mounted Preferential Only Lane (R3-10, R3-11, and R3-12 series) signs should be installed where preferential only lanes are implemented on freeways, expressways, and conventional roads.

Support:

The sizes for Preferential Only Lane signs will differ to reflect the design speeds for each type of roadway facility. Table 2B-1 (See Sign Appendix) provides sizes for each type of roadway facility.

Guidance:

The size of the ground-mounted Preferential Only Lane Operational (R3-11 series) signs should remain

consistent to accommodate any manual addition or subtraction of a single line of text for each sign.

Support:

Consistent sign sizes are beneficial for agencies when ordering sign materials, as well as when making text changes to existing signs if changes occur to operating times or occupancy restrictions in the future. For example, the R3-11c sign has space for one line located below "24 HOURS" if an agency desires to add additional information (such as "Mon. – Fri."), yet the R3-11c sign has the same dimensions as the other R3-11 series signs.

Guidance:

The decision to use a specific ground-mounted or overhead sign for a preferential only lane should be based on an engineering study that considers the available space, the existing signs for adjoining general purpose lanes, roadway and traffic characteristics, the proximity of other overhead signing, the ability to install overhead signs, and any other unique local factors.

Support:

Figures 2E-46 through 2E-52 show example signing layouts using the R3-10 through R3-15 series signs for various preferential only lane applications.

Standard:

The R3-10, R3-11, R3-11a, R3-11c, R3-13, R3-13a and R3-14 signs shall be used exclusively with preferential only lanes for high-occupancy vehicles to indicate the particular occupancy requirement and time restrictions applying to that lane. The R3-10a, R3-11b, and R3-14b signs shall be used in situations where a preferential only lane is not an HOV lane, but is designated for use by other types of vehicles (such as bus and/or taxi use).

When used, the ground-mounted Preferential Only Lane Operational (R3-11 series) signs shall be located adjacent to the preferential only lane, and the overhead Preferential Only Lane Operational (R3-14 series) signs shall be mounted directly over the lane.

The legend format of the ground-mounted Preferential Only Lane Operational (R3-11 series) signs shall have the following sequence:

A. Top Lines: Lanes applicable, such as "RIGHT LANE", "RIGHT 2 LANES", or "THIS LANE"
B. Middle Lines: Eligible uses, such as "HOV 2+ ONLY" (or 3+ or 4+), "BUSES ONLY", or other applicable turning movements
C. Bottom Lines: Applicable time and day, such as "7 – 9 AM" or "6:30 – 9:30 AM, MON-FRI".

The legend format of the overhead Preferential Only Lane Operational (R3-14 series) signs shall have the following sequence:

A. Top Line: Eligible uses, such as "HOV 2+ ONLY" (or 3+ or 4+), "BUSES ONLY", or other types of vehicles
B. Bottom Lines: Applicable time and day, with the time and day placed above the down arrow, such as "7 – 9 AM" or "6:30 – 9:30 AM, MON-FRI". When the operating periods exceed the available line width, the hours and days of the week may be stacked.

Option:

The diamond symbol may be used instead of the word message HOV.

Standard:

When the diamond symbol (or HOV abbreviation) is used without text on the ground-mounted Preferential Only Lane (R3-10 series, R3-11 series, and R3-12 series) signs, it shall be centered on the top line of the sign. When the diamond symbol (or HOV abbreviation) is used with associated text on the ground-mounted Preferential Only Lane (R3-10 series, R3-11 series, and R3-12 series) signs, it shall appear to the left of the associated text. When the diamond symbol is used on the overhead Preferential Only Lane (R3-13, R3-13a and R3-14) signs, it shall appear in the top left quadrant. The diamond symbol shall not be used on the bus, taxi, or bicycle Preferential Only Lane signs. The diamond symbol for the R3-15 and R3-15a signs shall appear on the left side of the sign.

Guidance:

The Preferential Only Lane Ahead (R3-10a, R3-12, and R3-15) signs should be used for advance notification of preferential only lanes.

Figure 2B-7. Examples of Preferential Only Lane Signs

GROUND-MOUNTED PREFERENTIAL ONLY LANE SIGNS

R3-10

R3-10a

R3-10b

R3-11

R3-11a

R3-11b

R3-11c

R3-12

R3-12a

R3-12b

OVERHEAD PREFERENTIAL ONLY LANE SIGNS

R3-13

R3-13a

R3-14

R3-14b

R3-15

R3-15a

Notes:
- The minimum vehicle occupancy requirement may vary for each facility (such as 2+, 3+, 4+).
- The occupancy requirement may be added to the first line of the R3-12a, R3-15, and R3-15a signs.
- Some of the legends shown on these signs are for example purposes only. The specific legend for a particular application should be based upon local conditions, ordinances, and State statutes.

Standard:

The R3-10, R3-10b, R3-13, and R3-13a signs shall be used in situations where agencies determine it is appropriate to provide a sign that defines the operational strategy (such as minimum occupancy or types of vehicles) that is being used to manage or regulate the vehicles that are permitted to use a preferential only lane.

Guidance:

The legend format of the R3-10 and R3-13 signs should have this sequence:

A. Top Line: "HOV 2+ ONLY" (or 3+ or 4+ if appropriate)
B. Bottom Lines: "2 OR MORE PERSONS PER VEHICLE" (or 3 or 4 if appropriate).

Option:

Changeable message signs may be used to supplement static signs where travel conditions change or where multiple types of operational strategies (such as variable occupancy requirements, vehicle types, or pricing policies) are used and varied throughout the day or week to manage the use of, control of, or access to preferential only lanes.

Standard:

When changeable message signs (see Section 2A.07) are used as regulatory signs for preferential only lanes, they shall be the required sign size and shall display the required letter height and legend format that corresponds to the type of roadway facility and design speed.

Option:

The ground-mounted Preferential Only Lane Operational (R3-11 series) signs and the overhead Preferential Only Lane Operational (R3-14 series) signs may be used to supplement changeable message signs that are used to convey preferential only lane restrictions.

Where additional movements are permitted from a preferential only lane on an approach to an intersection, the format and words used in the legend in the middle lines on the ground-mounted Preferential Only Lane Operational (R3-11 series) signs and on the overhead Preferential Only Lane Operational (R3-14 series) signs may be modified to accommodate the permitted movements (such as "RIGHT TURNS ONLY").

Guidance:

The Inherently Low Emission Vehicle (ILEV) (R3-10b) sign should be used to indicate that it is permissible for a properly labeled and certified ILEV, regardless of the number of occupants, to use an HOV lane. The ILEV signs should be ground-mounted in advance of and at intervals along the HOV lane based upon engineering judgment. The R3-10b sign is only applicable to HOV lanes and should not to be used with other preferential only lane applications.

Support:

Inherently low emission vehicles are defined by the Environmental Protection Agency (EPA) as vehicles having no fuel vapor (hydrocarbon) emissions. These vehicles must meet the emissions standards and requirements specified in 40 CFR 88-311-93 and 40 CFR 88.312-93 (c).

Section 2B.27 Preferential Only Lanes for High-Occupancy Vehicles (HOVs)

Standard:

The agencies that own and operate preferential only lanes for high-occupancy vehicles (HOV lanes) shall have the authority and responsibility to determine how they are operated and the occupancy requirements for vehicles operating in HOV lanes. The minimum occupancy requirement shall be two occupants per vehicle.

The requirements for a minimum number of occupants in a vehicle to use an HOV lane shall be in effect for most, or all, of at least one of the usual times of the day when the demand to travel is greatest (such as morning or afternoon peak travel periods) and the traffic congestion problems on the roadway and adjoining transportation corridor are at their worst.

The HOV signs (see Section 2B.26) shall display the minimum allowable vehicle occupancy requirement established for each HOV lane.

The vehicle occupancy requirement established for an HOV lane shall be referenced immediately after the word message HOV or the diamond symbol. The diamond symbol shall be restricted for use with HOV lanes only.

The Federal Highway Administration (FHWA) shall be consulted if a significant operational change is proposed that could reasonably be expected to affect a specific HOV lane or portions of the HOV system that were funded or approved by FHWA. This shall include portions of the local, regional, or Federal-aid highway system, where operational changes might significantly impact the operation of one HOV lane or portions of the regional HOV system. To assure consistency with the provisions of Titles 23 and 49 of the United States Code (USC), the important issues and possible impacts of any significant operational changes shall be reviewed to determine if any Federal approval is required.

In accordance with the "Federal-Aid Highway Program Guidance on High Occupancy Vehicle (HOV) Lanes" (see Section 1A.11), a proposed test or demonstration project that seeks to significantly change the operation of the HOV lanes for any length of time shall require a Federal review as outlined in Section 2 of the "Federal-Aid Highway Program Guidance on High Occupancy Vehicle (HOV) Lanes" prior to initiating such a test or demonstration project. Also in accordance with the Federal-Aid Highway Program Guidance on HOV lanes, any proposal to significantly change the operation of an HOV lane shall require some form of Federal review, which might require potential action.

Support:

FHWA Division Offices, with involvement from the Federal Transit Administration (FTA), are responsible for reviewing proposals to significantly change the operation of HOV lanes. Federal interests in this review include commitments made during the National Environmental Policy Act process as described in Title 23 CFR, Part 771, in project agreements, transportation planning requirements, and transportation conformity requirements under the Clean Air Act (40 CFR, Part 51).

Proposals to adjust only the HOV lane hours of operation during the day (for example, minor changes in hours during peak travel periods) or the occupancy requirements (for example, HOV 3+ to HOV 2+) are not typically considered significant operational changes and might not require an explicit Federal review or approval.

Any action that has the potential to adversely affect the area's flow of traffic, roadway and traveler safety, or the environment might be considered to be a significant operational change. Any proposal to significantly adjust the hours of operation, or to convert an HOV lane to a general purpose travel lane, would be considered a significant operational change to the original project design concept or scope. Examples of significant operational changes could include:

A. Switching from 24-hour HOV lane operations to only a portion of the day or week;
B. Implementing a pricing option to an existing HOV lane (such as HOT lane or toll lane);
C. Significantly reducing the hours of operation of an HOV lane that is operational during only one peak travel period; or
D. Managing or operating the HOV lane in a manner that renders it functionally inoperable or obsolete (such as not providing enforcement of the occupancy requirement).

Guidance:

An engineering study based on the current and estimated future travel demand for a corridor and facility should be the basis for determining when, during a typical day, there should be a minimum occupancy requirement for a vehicle to use an HOV lane.

Option:

HOV lanes may be operated on a 24-hour basis for extended periods of the day, during peak travel periods only, during special events, or during other activities.

HOV lanes may take many forms depending on the level of usage and the design of the facility. They may be physically separated from the other travel lanes by a barrier or median, or they may be concurrent with other travel lanes and be separated only by longitudinal pavement markings. Physically separated HOV lanes may be operated in a constant direction or may be operated as reversible lanes.

Agencies may select from either the HOV abbreviation or the diamond symbol to reference the HOV lane designation.

Support:

Inherently low emission vehicle (ILEV) eligibility, testing and certification requirements, labeling, and other regulatory provisions are developed and administered through the Environmental Protection Agency (EPA). EPA is the only entity with the authority to certify ILEVs. Vehicle manufacturers must request the EPA to grant an ILEV certification for any vehicle to be considered and labeled as meeting those standards. According to the

EPA, 1996 was the first year that they certified any ILEVs. EPA regulations specify that ILEVs must meet the emission standards specified in 40 CFR 88.311-93 and their labeling must be in accordance with 40 CFR 88.312-93(c). EPA established the ILEV concept to recognize vehicles with no fuel vapor (hydrocarbons) emissions. Zero emission vehicles (electric powered vehicles) that have no emissions are the only other type of clean fuel vehicles that are allowed to use HOV lanes.

Standard:

Agencies shall permit a vehicle with less than the required number of occupants to operate on HOV lanes if:

A. The vehicle is properly labeled and certified as an ILEV and the lane is not a bus only HOV lane; or

B. The HOV lanes are part of a project that is participating in the FHWA Value Pricing Pilot Program (see Section 2 of the "Federal-Aid Highway Program Guidance on High Occupancy Vehicle (HOV) Lanes").

Motorcycles shall be permitted to use HOV lanes that receive Federal-aid program funding.

Section 2B.28 Preferential Only Lane Sign Applications and Placement

Standard:

Overhead Preferential Only Lane (R3-13 series, R3-14 series, and R3-15 series) signs shall only be installed along preferential only lanes on freeways and expressways. These overhead signs shall be installed on the side of the roadway where the entrance to the preferential only lane is located and any appropriate adjustments shall be made to the sign message. The sign sizes shall differ between freeways and expressways as provided in Table 2B-1 (See Appendix, pages A-1 to A-29) to reflect the different design speeds for each type of roadway.

An R3-13 or R3-13a sign, which defines the occupancy requirement, shall be installed at least 0.5 mile in advance of the beginning or initial entry point to an HOV lane. These signs shall only be displayed in advance of the beginning or initial entry point to HOV lanes.

A ground-mounted Preferential Only Lane Operational (R3-11, R3-11a, R3-11b, or R3-11d) sign shall be installed at the beginning, initial entry point, intermediate access points, and direct access ramps to all types of preferential only lanes. The overhead Preferential Only Lane Operational (R3-14 series) signs shall be installed only at the beginning or initial entry point to all types of preferential only lanes.

The ground-mounted Preferential Only Lane Ends 1/2 Mile (R3-12b) sign shall be installed at least 0.5 mile in advance of the termination of an HOV lane. The ground-mounted Preferential Only Lane Ends (R3-12a) sign shall be installed at the point where the preferential only lane restriction ends. All longitudinal pavement markings, as well as word and symbol pavement markings, associated with the preferential only lane shall end where the R3-12a sign designating the end of the preferential only lane restriction is installed.

Option:

Additional ground-mounted Preferential Only Lane (R3-10, R3-11, R3-11a, R3-11b, or R3-11c) signs may be provided along the length of a preferential only lane.

Overhead Preferential Only Lane Ahead (R3-15) signs may be placed approximately 1 mile and 2 miles in advance of the beginning or initial entry points to any type of preferential only lane.

The ground-mounted Preferential Only Lane Ahead (R3-12) sign may be installed at a minimum of 1 mile in advance of the beginning or initial entry point to any type of preferential only lane.

Guidance:

When Preferential Only Lane signs are used, the decision to use a specific ground-mounted or overhead sign should be based on an engineering study that considers the available space, the existing signs for the adjoining general purpose traffic lanes, roadway and traffic characteristics, the proximity to existing overhead signing, the ability to install overhead signs, and any other unique local factors.

Standard:

For all barrier-separated preferential only lanes, an overhead Preferential Only Lane Operational (R3-14 series) sign shall be used at the beginning or initial entry point, and at any intermediate access points or gaps in the barrier where vehicles are allowed to legally access the barrier-separated preferential only

lanes. Ground-mounted Preferential Only Lane Operational (R3-11 series) signs shall be used only as a supplement to the overhead signs at the beginning or initial entry point, or at any intermediate access points or gaps in the barrier.

Guidance:

For all barrier-separated preferential only lanes, an overhead Preferential Only Lane Ahead (R3-15) sign should be installed and located at least 1 mile in advance of the beginning or initial entry point.

Option:

For barrier-separated preferential only lanes, ground-mounted R3-10 signs defining the occupancy requirement may be alternated in series with Preferential Only Lane Operational (R3-11, R3-11a, R3-11b, or R3-11c) signs. These signs may be located at intervals of approximately 0.6 mile along the length of the preferential only lane, at intermediate entry points, and at designated enforcement areas as defined by the operating agency.

For barrier-separated reversible-flow preferential only lanes, Preferential Only Lane signs may be either static or changeable message type.

Standard:

For buffer-separated preferential only lanes (painted buffer of 2 ft. or more), an overhead Preferential Only Lane Operational (R3-14 series) sign shall be used at the beginning or initial entry point, and at intermediate access points or gaps where vehicles are allowed to legally access the buffer-separated preferential only lane. Ground-mounted R3-10 signs defining the occupancy requirement shall be located and alternated with Preferential Only Lane Operational (R3-11 series) signs in series at intervals not greater than 0.6 mile along the length of the preferential only lane, at designated gaps in the buffer where vehicles are allowed to legally access the preferential only lane, and within designated enforcement areas as defined by the operating agency.

Option:

For buffer-separated preferential only lanes, overhead Preferential Only Lane Operational (R3-14 series) signs may be used at specific locations and intervals along the length of the preferential only lane to supplement the ground-mounted R3-10 signs defining the occupancy requirement and the Preferential Only Lane Operational (R3-11 series) signs based on an engineering study.

Standard:

For concurrent-flow preferential only lanes, ground-mounted R3-10 signs defining the occupancy requirement shall be located and alternated with Preferential Only Lane Operational (R3-11 series) signs in series at intervals not greater than 0.6 mile along the length of the preferential only lane.

Option:

For concurrent-flow preferential only lanes, overhead Preferential Only Lane Operational (R3-14 series) signs may be used at specific locations and intervals along the length of the preferential only lane to supplement the ground-mounted R3-10 signs defining the occupancy requirement and the Preferential Only Lane Operational (R3-11 series) signs based on an engineering study.

Standard:

For direct access ramps to preferential only lanes, a ground-mounted R3-10 sign defining the occupancy requirement and a Preferential Only Lane Operational (R3-11 series) sign shall be used at the beginning or initial entry point for all types of direct access ramps that provide access or lead to preferential only lanes.

Option:

For direct access ramps to preferential only lanes, an overhead Preferential Only Lane Operational (R3-14 series) sign may be used at the beginning or initial entry point to supplement the required ground-mounted signs.

Support:

Section 2B.26 contains provisions regarding the use of changeable message signs for preferential only lanes.

Section 2E.59 contains additional provisions regarding signing for preferential only lanes on freeway and expressway facilities. Figures 2E-46 through 2E-52 show application and placement examples for Preferential Only Lane signs for a variety of preferential only lane situations.

Figure 2B-8. Passing, Keep Right, and Lane Signs



Section 2B.29 DO NOT PASS Sign (R4-1)

Option:

The DO NOT PASS (R4-1) sign (see Figure 2B-8) may be used in addition to pavement markings (see Section 3B.02) to emphasize the restriction on passing. The DO NOT PASS sign may be used at the beginning of a zone through which sight distance is restricted or where other conditions make overtaking and passing inappropriate.

If signing is needed on the left side of the roadway for additional emphasis, NO PASSING ZONE (W14-3) signs may be used (see Section 2C.35).

Support:

Standards for determining the location and extent of no-passing zone pavement markings are set forth in Section 3B.02.

Section 2B.30 PASS WITH CARE Sign (R4-2)

Guidance:

The PASS WITH CARE (R4-2) sign (see Figure 2B-8) should be installed at the end of a no-passing zone if a DO NOT PASS sign has been installed at the beginning of the zone.

Section 2B.30A LEFT LANE FOR PASSING ONLY Sign (R4-2a)

Option:

The LEFT LANE FOR PASSING ONLY (R4-2a) sign (see Figure 2B-8) may be used on multiple-lane roadways to restrict slower traffic from the left or inside lane.

Guidance:

The LEFT LANE FOR PASSING ONLY sign should be considered for use when there is a tendency on the part of the motorist to drive in the left most lane below the normal speed resulting in a preponderance of rear-end collisions or recurrent traffic flow disruptions.

When used, the LEFT LANE FOR PASSING ONLY sign should be erected just beyond the beginning of a multiple-lane pavement, and at selected locations on the median strip. Other locations could include to the right of the pavement edge of a divided highway.

The LEFT LANE FOR PASSING ONLY sign should not be used on roadways that are predominately one lane in each direction with intermittent climbing lanes, the approach to an interchange or through an interchange area.

Section 2B.31 SLOWER TRAFFIC KEEP RIGHT Sign (R4-3)

Support:

The Slow Moving Traffic Lane signs (see Figure 2B-8) are used to direct vehicles into an extra lane that has been provided for slow-moving vehicles such as a “climbing lane”.

Guidance:

If an extra lane has been provided for slow-moving traffic, a SLOWER TRAFFIC KEEP RIGHT (R4-3) sign should be installed at the beginning of the lane.

Section 2B-31A DO NOT DRIVE ON SHOULDER Sign (R4-3a)

Option:

The DO NOT DRIVE ON SHOULDER (R4-3a) sign (see Figure 2B-8) may be used on roadways with usable shoulders where an engineering study determines that an area of the shoulder should not be used by moving vehicles.

Section 2B-31B DO NOT CROSS DOUBLE WHITE LINE Sign (R4-3b)

Option:

The DO NOT CROSS DOUBLE WHITE LINE (R4-3b) sign (see Figure 2B-8) may be used to supplement pavement markings to restrict lane changes of vehicles traveling in the same direction.

Guidance:

If used, it should be mounted on the right-hand side of the roadway prior to the beginning of the pavement markings. When possible, a supplemental sign should also be mounted on the left side of the roadway.

Section 2B-31C DO NOT CHANGE LANES Sign (R4-3c)

Option:

The DO NOT CHANGE LANES (R4-3c) sign (see Figure 2B-8) may be used where lane changes are prohibited.

Guidance:

If used, the sign should be erected for temporary or work zone conditions and may be supplemented with a wide solid lane line. For permanent applications, double white lines and the DO NOT CROSS DOUBLE WHITE LINE signs (R4-3b) should be installed.

Section 2B-31D SHOULDER LANE USE OK Sign (R4-3d)

Option:

The SHOULDER LANE USE OK (R4-3d) sign (see Figure 2B-8) may be used to allow traffic to travel on the shoulder as a traffic lane. It may be installed in repetition throughout the length of the shoulder that is designated as a traffic lane.

Guidance:

If used, the sign should be erected at or near the beginning point of the designated shoulder lane.

Section 2B.32 DELETED

Section 2B.32A NO TRUCKS LEFT LANE SIGNS (R4-5a, R4-5b, R4-5c)

Option:

NO TRUCKS LEFT LANE (R4-5a) sign (see Figure 2B-8) may be used on roadways when recommended by an engineering study.

Standard:

If used, TxDOT shall approve restriction prior to NO TRUCKS LEFT LANE sign installation for each roadway section.

Section 2B.33 Keep Right and Keep Left Signs (R4-7, R4-8)

Option:

The Keep Right (R4-7) sign (see Figure 2B-8) may be used at locations where it is necessary for traffic to pass only to the right of a roadway feature or obstruction. The Keep Left (R4-8) sign (see Figure 2B-8) may be used at locations where it is necessary for traffic to pass only to the left of a roadway feature or obstruction.

Guidance:

If used, the Keep Right sign should be installed as close as practical to approach ends of raised medians, parkways, islands, underpass piers, and at other locations where it is not readily apparent that traffic is required to keep to the right. The sign should be mounted on the face of or just in front of a pier or other obstruction separating opposite directions of traffic in the center of the highway such that traffic will have to pass to the right of the sign.

Standard:

The Keep Right sign shall not be installed on the right side of the roadway in a position where traffic must pass to the left of the sign. The KEEP LEFT sign shall not be installed in a position where traffic must pass to the right of the sign.

Option:

The Keep Right sign may be omitted at intermediate ends of divisional islands and medians.

Word message KEEP RIGHT with an arrow (R4-7a or R4-7b) signs (see Figure 2B-8) may be used instead of the R4-7 symbol signs.

Word message KEEP LEFT with an arrow (R4-8a or R4-8b) signs (see Figure 2B-8) may be used instead of the R4-8 symbol signs.

Where the obstruction obscures the Keep Right sign, the minimum placement height may be increased for better sign visibility.

Section 2B.34 DO NOT ENTER Sign (R5-1)

Support:

The DO NOT ENTER (R5-1) sign (see Figure 2B-9) is intended to be used where traffic is prohibited from entering a roadway in the wrong direction of travel.

Guidance:

The DO NOT ENTER sign, if used, should be placed directly in view of a road user at the point where a road user could wrongly enter a divided highway, one-way roadway, or ramp (see Figure 2B-10). The sign should be mounted on the right side of the roadway, facing traffic that might enter the roadway or ramp in the wrong direction.

If the DO NOT ENTER sign would be visible to traffic to which it does not apply, the sign should be turned away from, or shielded from, the view of that traffic.

Option:

The DO NOT ENTER sign may be installed where it is necessary to emphasize the one-way traffic movement on a ramp or turning lane.

A second DO NOT ENTER sign on the left side of the roadway may be used, particularly where traffic approaches from an intersecting roadway (see Figure 2B-10).

Figure 2B-9. Traffic Prohibition Signs

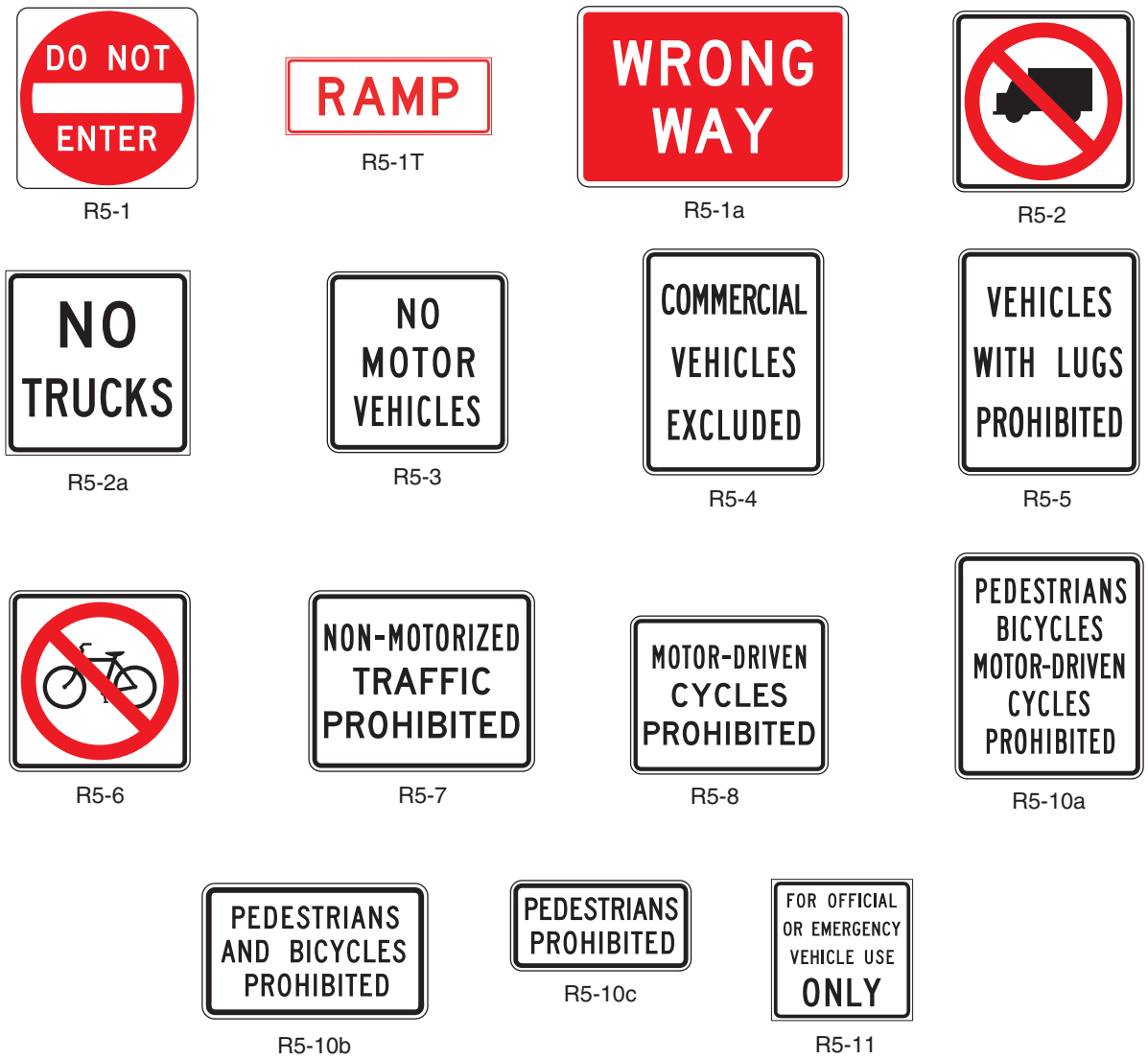

Section 2B.34A RAMP Sign (R5-1T)

Option:

The RAMP (R5-1T) sign (see Figure 2B-9) may be mounted below the DO NOT ENTER (R5-1) sign when a ramp intersects with a two-way frontage road, to inform drivers that the exclusion applies to the ramp only.

Guidance:

The sign should be used only at those locations where, because of geometric conditions, the use of the DO NOT ENTER signs might appear to apply to both the ramp and the frontage road.

Standard:

When added beneath the DO NOT ENTER sign, it shall not interfere with the post's ability to function as a breakaway mount.

The letters and border shall be red reflective and the background shall be of white reflective material.

Figure 2B-10. Example of Wrong-Way Signing for a Divided Highway with a Median Width of 30 ft or Greater

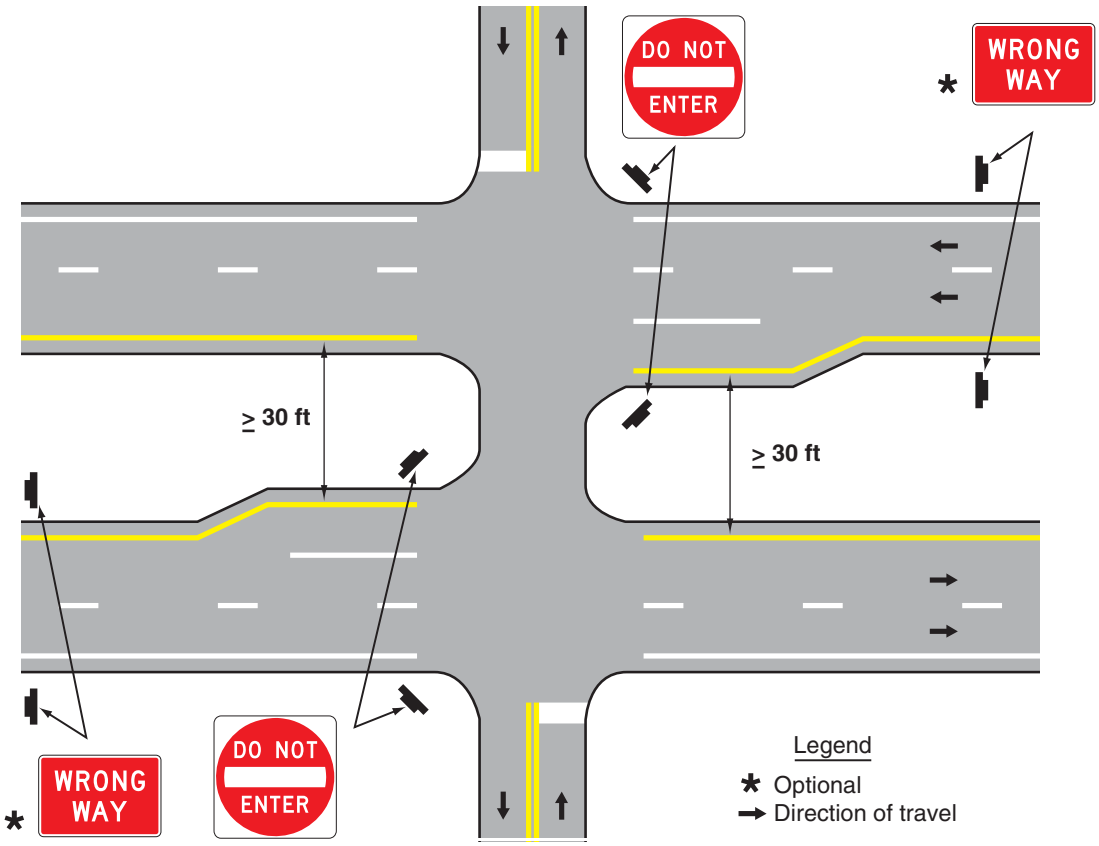

Section 2B.35 WRONG WAY Sign (R5-1a)

Option:

The WRONG WAY (R5-1a) sign (see Figure 2B-9) may be used as a supplement to the DO NOT ENTER sign where an exit ramp intersects a crossroad or a crossroad intersects a one-way roadway in a manner that does not physically discourage or prevent wrong-way entry (see Figure 2B-10).

Guidance:

If used, the WRONG WAY sign should be placed at a location along the exit ramp or the one-way roadway farther from the crossroad than the DO NOT ENTER sign (see Section 2E.50).

Section 2B.36 Selective Exclusion Signs

Support:

Selective Exclusion signs (see Figure 2B-9) give notice to road users that State or local statutes or ordinances exclude designated types of traffic from using particular roadways or facilities.

Standard:

If used, Selective Exclusion signs shall clearly indicate the type of traffic that is excluded.

Support:

Typical exclusion messages include:

A. No Trucks (R5-2);
B. NO MOTOR VEHICLES (R5-3);
C. COMMERCIAL VEHICLES EXCLUDED (R5-4);
D. TRUCKS (VEHICLES) WITH LUGS PROHIBITED (R5-5);
E. No Bicycles (R5-6);
F. NON-MOTORIZED TRAFFIC PROHIBITED (R5-7);
G. MOTOR-DRIVEN CYCLES PROHIBITED (R5-8); and

Figure 2B-11. ONE WAY and Divided Highway Crossing Signs

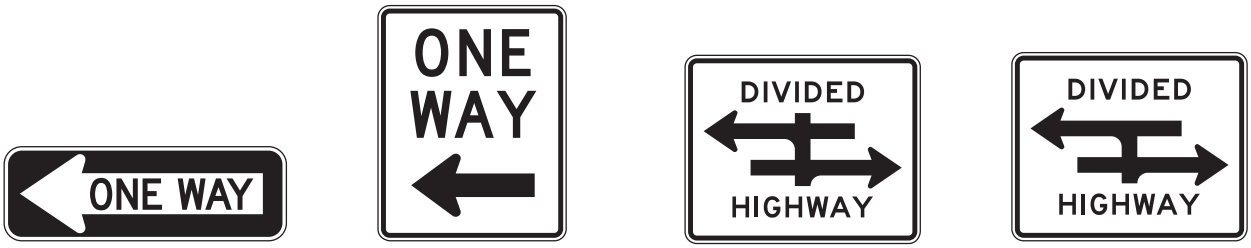

R6-1L(R) R6-2L(R) R6-3 R6-3a

H. Hazardous Cargo Prohibited (R14-3) (see Section 2B.52).

Option:

Appropriate combinations or groupings of these legends into a single sign, such as PEDESTRIANS BICYCLES MOTOR-DRIVEN CYCLES PROHIBITED (R5-10a), or PEDESTRIANS AND BICYCLES PROHIBITED (R5-10b) may be used.

Guidance:

If an exclusion is governed by vehicle weight, a Weight Limit sign (see Section 2B.49) should be used instead of a Selective Exclusion sign.

The Selective Exclusion sign should be placed on the right side of the roadway at an appropriate distance from the intersection so as to be clearly visible to all road users turning into the roadway that has the exclusion. The PEDESTRIANS PROHIBITED (R5-10c) or No Pedestrian Crossing (R9-3a) sign should be installed so as to be clearly visible to pedestrians at a location where an alternative route is available.

Option:

The NO TRUCKS (R5-2a) sign may be used as an alternate to the No Trucks (R5-2) symbol sign.

The PEDESTRIANS PROHIBITED (R5-10c) or No Pedestrian Crossing (R9-3a) sign may also be used at underpasses or elsewhere where pedestrian facilities are not provided.

The FOR OFFICIAL OR EMERGENCY VEHICLE USE ONLY (R5-11) sign may be used at median crossovers that are designed for restricted use on limited access highways,and be placed on the far side of the crossover.

Section 2B.37 ONE WAY Signs (R6-1, R6-2)

Standard:

Except as noted in the Option, the ONE WAY (R6-1 or R6-2) sign (see Figure 2B-11) shall be used to indicate streets or roadways upon which vehicular traffic is allowed to travel in one direction only.

ONE WAY signs shall be placed parallel to the one-way street at all alleys and roadways that intersect one-way roadways as shown in Figures 2B-12 through 2B-15.

Guidance:

Where divided highways are separated by median widths at the intersection itself of 30 ft. or more, ONE WAY signs should be placed, visible to each crossroad approach, on the near right and far left corners of each intersection with the directional roadways as shown in Figures 2B-12 and 2B-13.

Option:

ONE WAY signs may be omitted on the one-way roadways of divided highways, where the design of interchanges indicates the direction of traffic on the separate roadways.

ONE WAY signs may be omitted (see Figure 2B-14) at intersections with divided highways that have median widths at the intersection itself of less than 30 ft.

Standard:

At unsignalized intersections, ONE WAY signs shall be placed on the near right and the far left corners of the intersection facing traffic entering or crossing the one-way street.

At signalized intersections, ONE WAY signs shall be placed either near the appropriate signal faces, on the poles holding the traffic signals, on the mast arm or span wire holding the signals, or at the locations specified for unsignalized intersections.

Figure 2B-12. Examples of Locations of ONE WAY Signs
(Sheet 1 of 2)

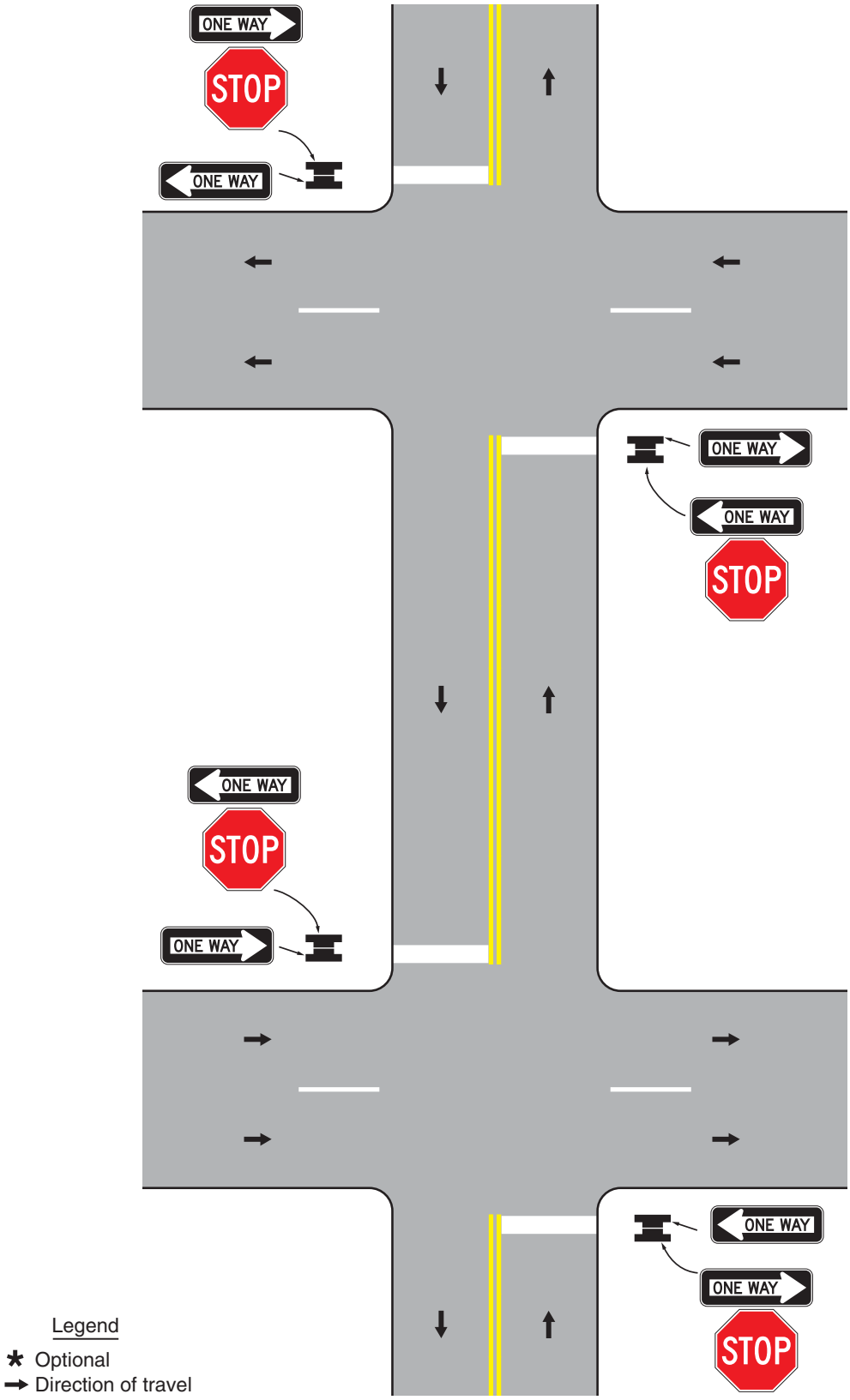

Figure 2B-12. Examples of Locations of ONE WAY Signs
(Sheet 2 of 2)

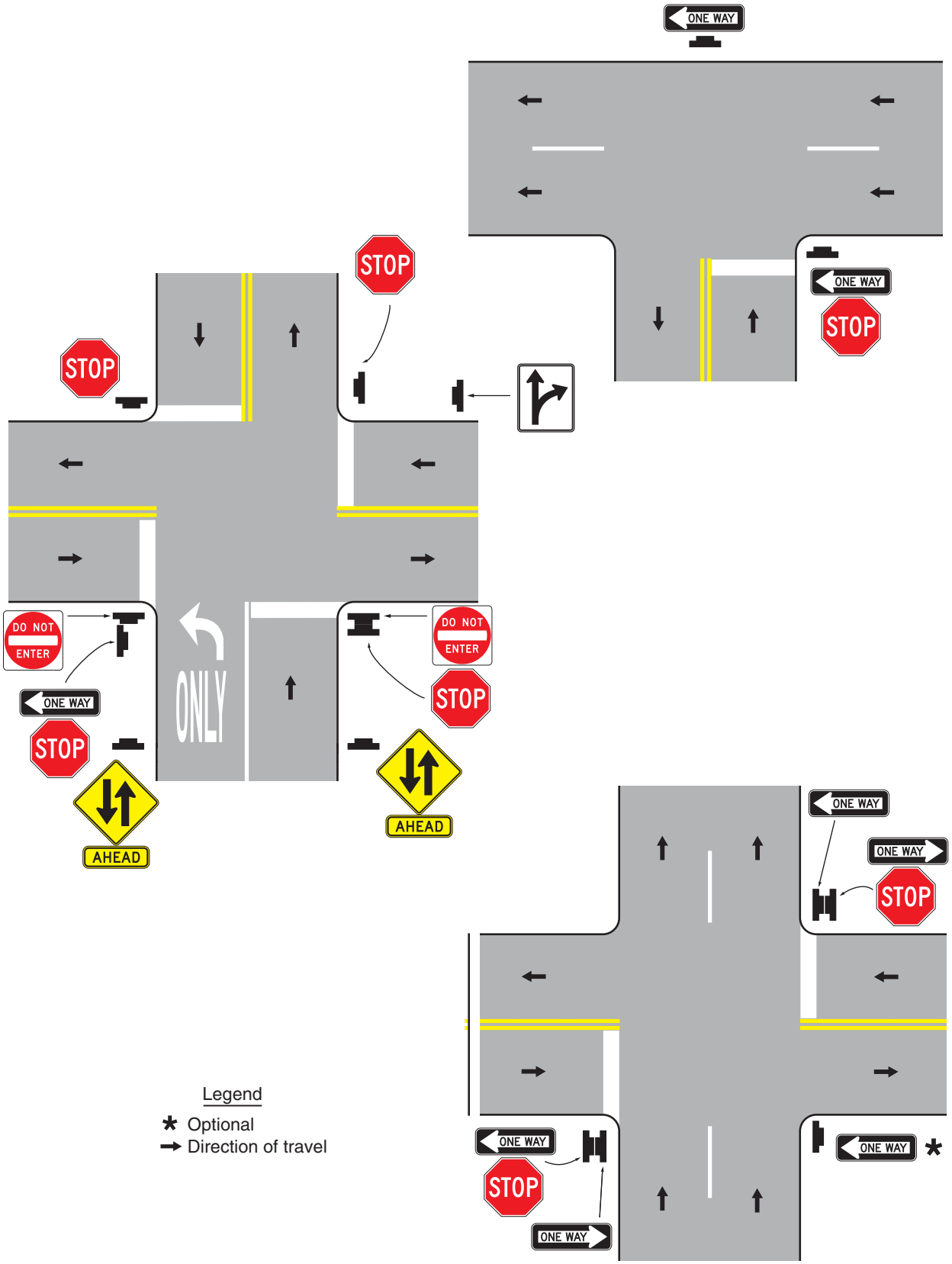

Figure 2B-13. Examples of ONE WAY Signing for Divided Highways
with Wide Median

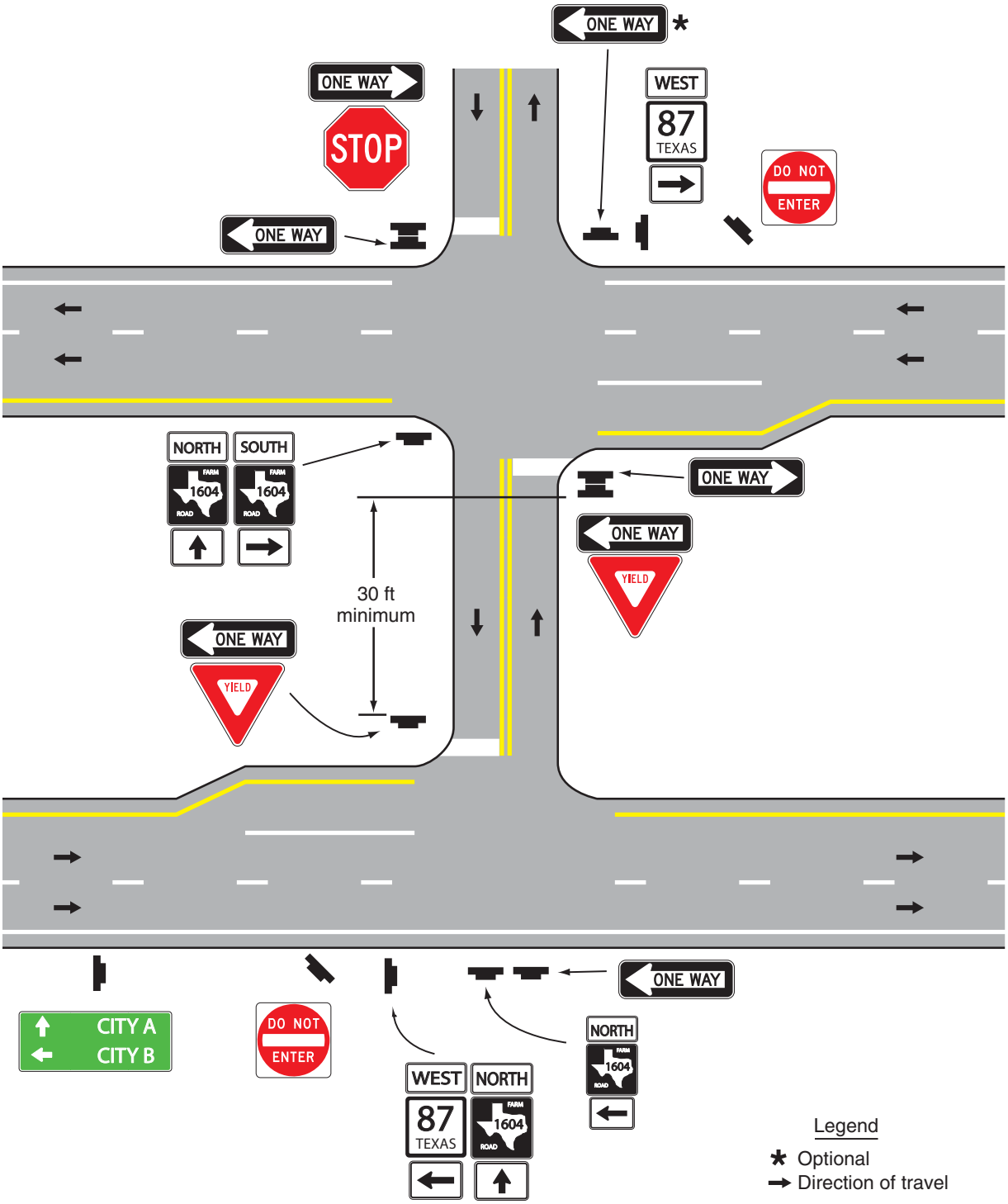

Figure 2B-14. Examples of ONE WAY Signing for Divided Highways
with Narrow Median and Without Yield Signs

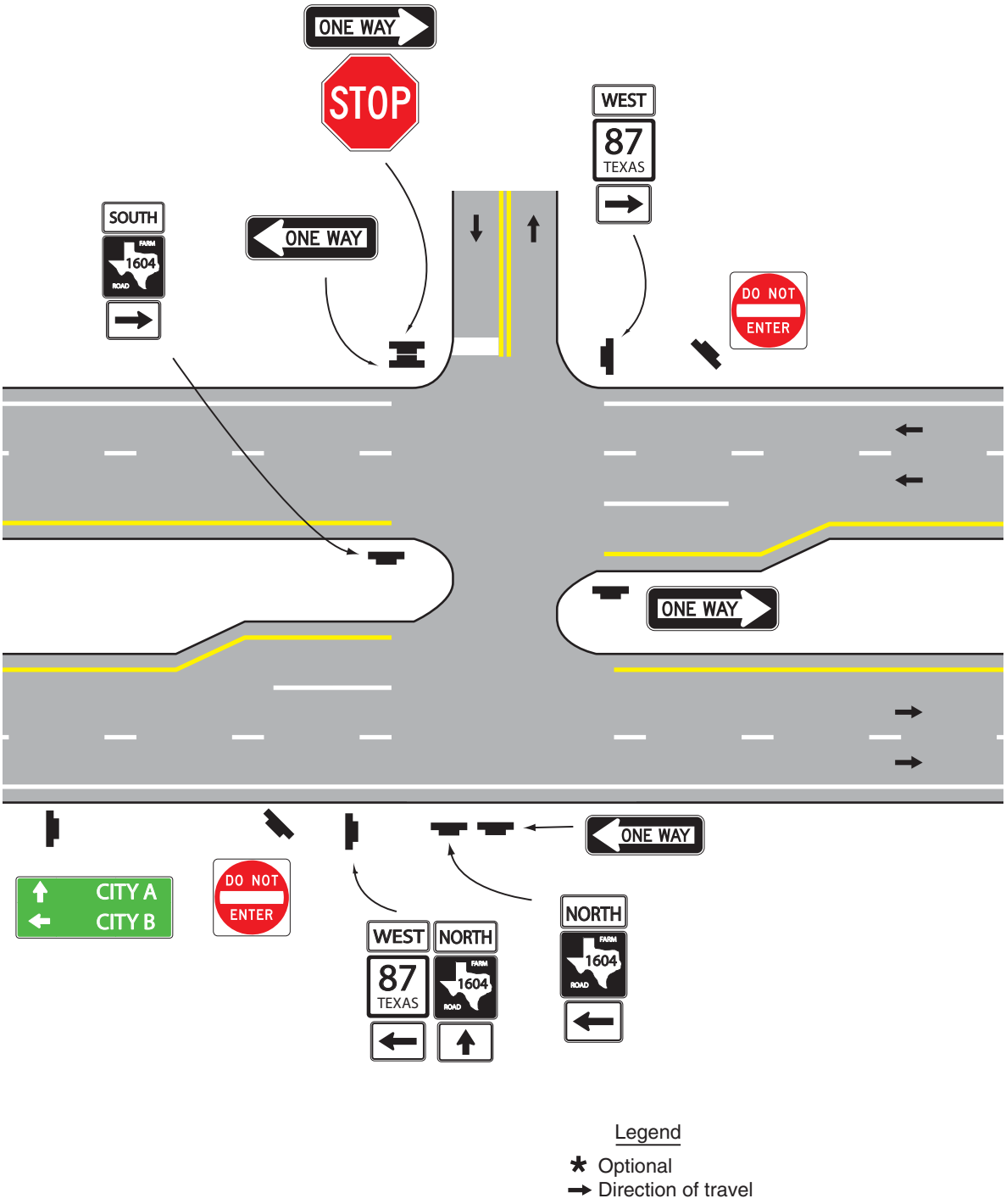

Figure 2B-15. Examples of ONE WAY Signing for Divided Highways
with Narrow Median and Interior Yield Signs

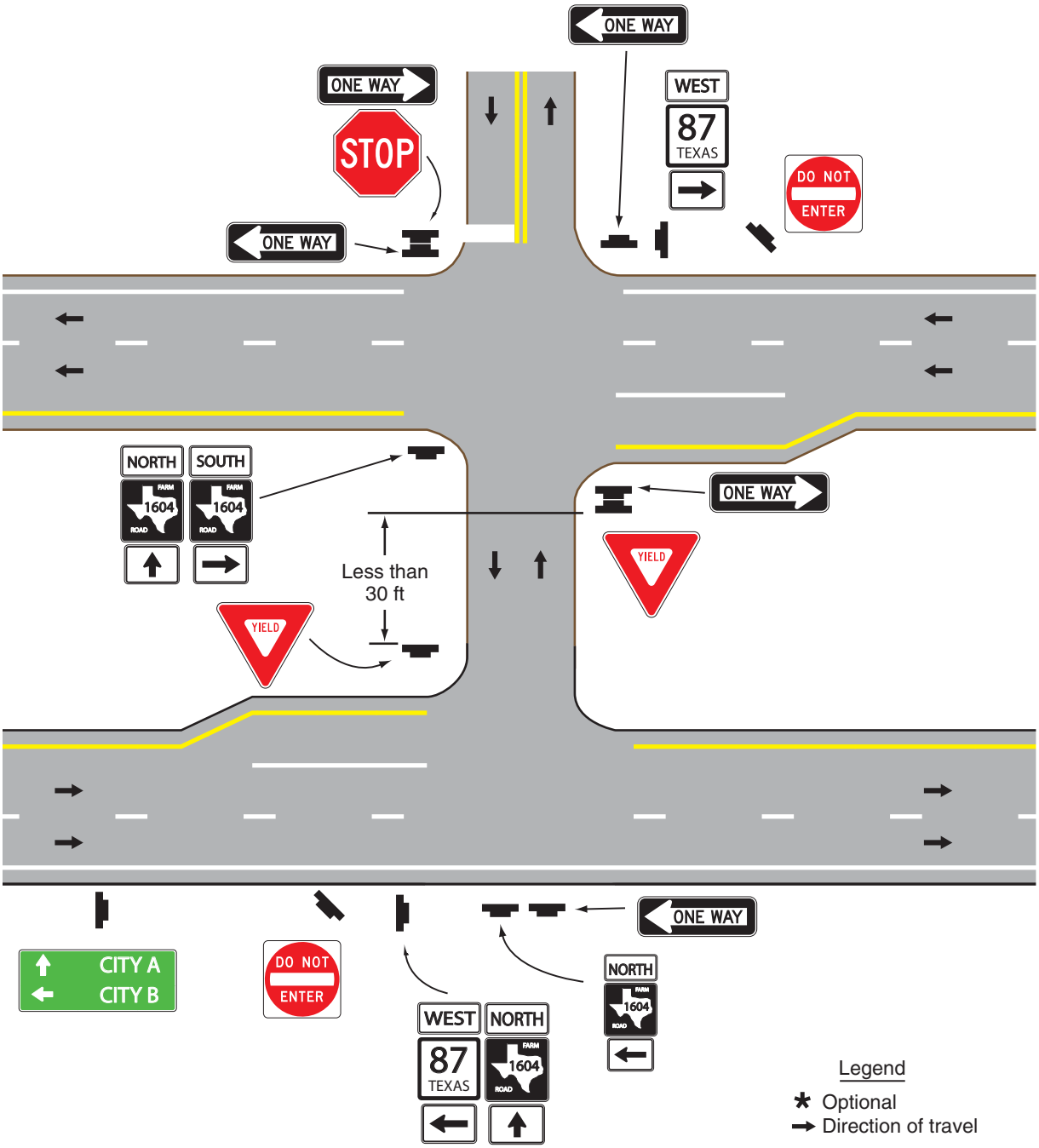

Figure 2B-15a. Crossover Signing with Narrow Median and Interior Yield Signs

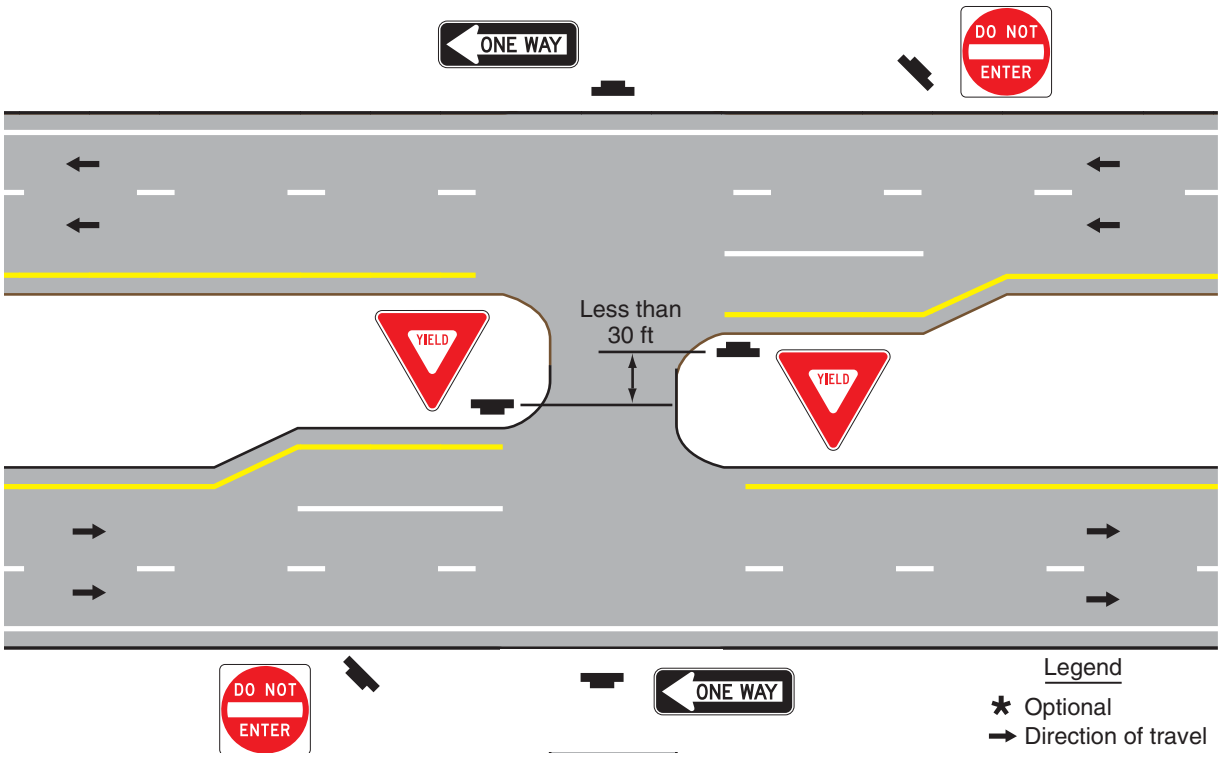

Figure 2B-15b. Crossover Signing with Narrow Median and Without Interior Yield Signs

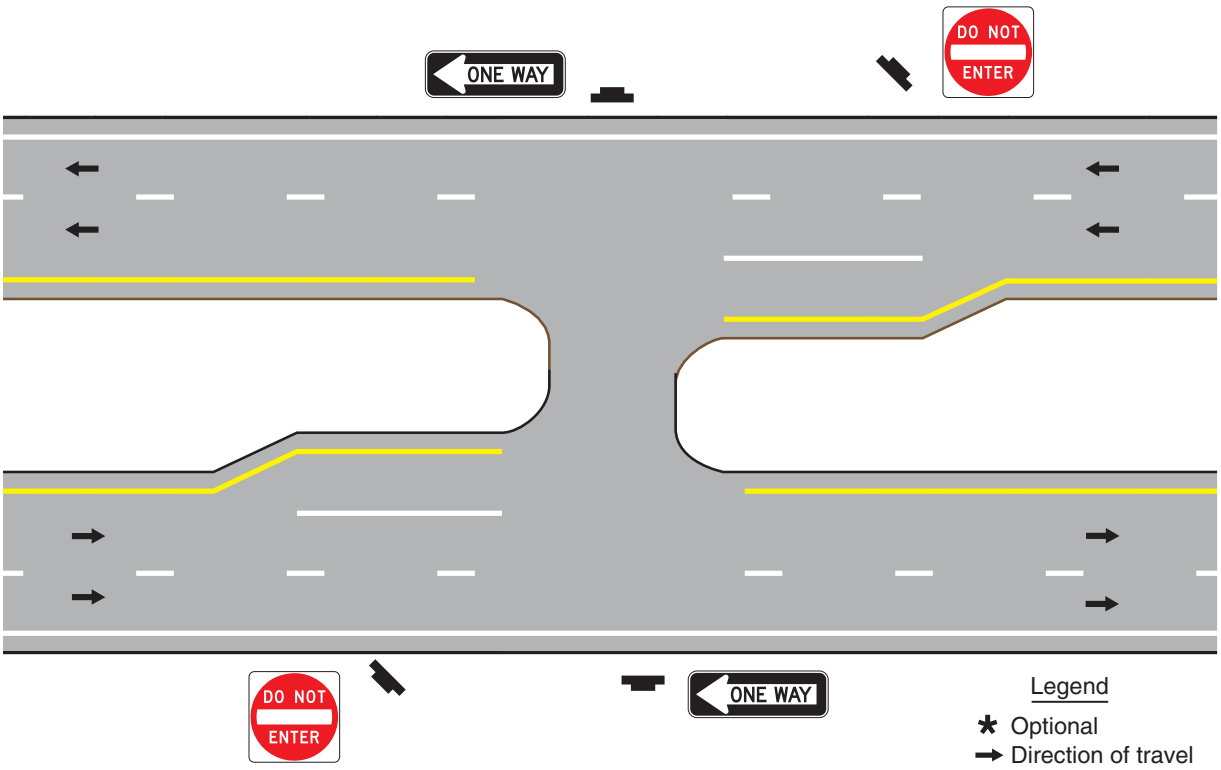

Section 2B.38 Divided Highway Crossing Signs (R6-3, R6-3a)

Option:

The Divided Highway Crossing (R6-3 or R6-3a) sign (see Figure 2B-11) may be used to advise road users that they are approaching an intersection with a divided highway.

Standard:

When the Divided Highway Crossing sign is used at a four-legged intersection, the R6-3 sign shall be used. When used at a T-intersection, the R6-3a sign shall be used.

Option:

The Divided Highway Crossing sign may be located on the near right corner of the intersection and may be mounted beneath a STOP or YIELD sign or on a separate support.

Section 2B.39 Parking, Standing, and Stopping Signs (R7 and R8 Series)

Support:

Signs governing the parking, stopping, and standing of vehicles cover a wide variety of regulations, and only general guidance can be provided here. The word "standing" when used on the R7 and R8 series of signs refers to the practice of a driver keeping the vehicle in a stationary position while continuing to occupy the vehicle. Typical examples of parking, stopping, and standing signs (see Figures 2B-16 and 2B-17) are as follows:

A. NO PARKING ANY TIME (R7-1);
B. NO PARKING 8:30 AM TO 5:30 PM (R7-2, R7-2a);
C. NO PARKING EXCEPT SUNDAYS AND HOLIDAYS (R7-3);
D. NO STANDING ANY TIME (R7-4);
E. ONE HOUR PARKING 9 AM-7 PM (R7-5);
F. NO PARKING LOADING ZONE (R7-6);
G. NO PARKING BUS STOP (R7-7, R7-107, R7-107a);
H. RESERVED PARKING for persons with disabilities (R7-8T);
I. NO PARKING ON PAVEMENT (R8-1), ON BRIDGE (R8-1T), ON R.O.W. (R8-1mod);
J. NO PARKING EXCEPT ON SHOULDER (R8-2), WITHIN 10 FEET OF PAVEMENT (R8-2T);
K. NO PARKING (R8-3), NO PARKING with arrow (R8-3R(L))
L. No Parking symbol (R8-3a);
M. NO STOPPING ON PAVEMENT (R8-5), EXCEPT ON SHOULDER (R8-6);
N. DIAGONAL PARKING (R7-10)
O. PARALLEL PARKING (R7-11); and
P. 2 HR PARKING (R7-108).

Section 2B.40 Design of Parking, Standing, and Stopping Signs

Support:

Discussions of parking signs and parking regulations in this Section apply not only to parking, but also to standing and stopping.

Standard:

The legend on parking signs shall state applicable regulations. Parking signs shall conform to the standards of shape, color, and location.

Where parking is prohibited at all times or at specific times, the basic design for parking signs shall have a red legend and border on a white background (Parking Prohibition signs) except the No Parking Symbol (R8-3a) sign that has a black border and legend. Where only limited-time parking or parking in a particular manner are permitted, the signs shall have a green legend and border on a white background (Permissive Parking signs).

Guidance:

Parking signs should display the following information from top to bottom of the sign, in the order listed:

A. The restriction or prohibition;
B. The times of the day that it is applicable, if not at all hours; and
C. The days of the week that it is applicable, if not every day.

If the parking restriction applies to a limited area or zone, the limits of the restriction should be shown by

arrows or supplemental plaques. If arrows are used and if the sign is at the end of a parking zone, there should be a single-headed arrow pointing in the direction that the regulation is in effect. If the sign is at an intermediate point in a zone, there should be a double-headed arrow pointing both ways. When a single sign is used at the transition point between two parking zones, it should display a right and left arrow pointing in the direction that the respective restrictions apply.

Where special parking restrictions are imposed during heavy snowfall, Snow Emergency signs should be installed. The legend will vary according to the regulations, but the signs should be vertical rectangles, having a white background with the upper part of the plate a red background.

When used to direct drivers to van-accessible parking facilities, a VAN ACCESSIBLE(R7-8a) plaque (see Figure 2B-16) should be mounted below the PARKING AREA (D4-1) sign (see Section 2D.40). Where parking spaces that are reserved for persons with disabilities are designated to accommodate wheelchair vans, a VAN ACCESSIBLE (R7-8b) plaque (see Figure 2B-16) should be mounted below the R7-8T sign.

Option:

To minimize the number of parking signs, blanket regulations that apply to a given district may, if legal, be posted at district boundary lines.

As an alternate to the use of arrows to show designated restriction zones, word messages such as BEGIN, END, HERE TO CORNER, HERE TO ALLEY, THIS SIDE OF SIGN, or BETWEEN SIGNS may be used.

Where parking is prohibited during certain hours and time-limited parking or parking in a particular manner is permitted during certain other time periods, the red Parking Prohibition and green Permissive Parking signs may be designed as follows:

A. Two 12 x 18 inch parking signs may be used with the red Parking Prohibition sign installed above or to the left of the green Permissive Parking sign; or
B. The red Parking Prohibition sign and the green Permissive Parking sign may be combined to form the R7-200 sign.

At the transition point between two parking zones, a single sign or two signs mounted side by side may be used.

The words NO PARKING may be used as an alternative to the No Parking symbol. The supplemental educational plaque, NO PARKING, with a red legend and border on a white background, may be used below signs incorporating the No Parking symbol.

Alternate designs for the R7-107 sign may be developed such as the R7-107a sign (see Figure 2B-16). Alternate designs may include, on a single panel, a transit logo, an approved bus symbol, a parking prohibition, the words BUS STOP, and an arrow. The preferred bus symbol color is black, but other dark colors may be used. Additionally, the transit logo may be shown on the bus face in the appropriate colors instead of placing the logo separately. The reverse side of the sign may contain bus routing information.

To make the parking regulations more effective and to improve public relations by giving a definite warning, a sign (see Figure 2B-16) reading TOW-AWAY ZONE (R7-201) may be appended to, or incorporated in, any parking prohibition sign. The Tow-Away Zone (R7-201a) symbol sign may be used instead of the R7-201 word message sign. The R7-201a sign may have either a black or red legend and border on a white background.

In rural areas, the legend NO PARKING ON PAVEMENT (R8-1) is generally suitable and may be used. If a roadway has paved shoulders, the NO PARKING EXCEPT ON SHOULDER sign (R8-2) may be used as it is less likely to cause confusion. The R8-3a symbol sign or the word message NO PARKING (R8-3) sign may be used to prohibit any parking along a given highway. Word message supplemental plaques (see Figure 2B-17), such as ON PAVEMENT (R8-3c) or ON BRIDGE (R8-3d), may be mounted below the R8-3 or R8-3a sign.

Section 2B.41 Placement of Parking, Stopping, and Standing Signs

Guidance:

When signs with arrows are used to indicate the extent of the restricted zones, the signs should be set at an angle of not less than 30 degrees nor more than 45 degrees with the line of traffic flow in order to be visible to approaching traffic.

Spacing of signs should be based on legibility and sign orientation.

If the zone is unusually long, signs showing a double arrow should be used at intermediate points within the zone.

Figure 2B-16. Parking Signs (R7 Series)

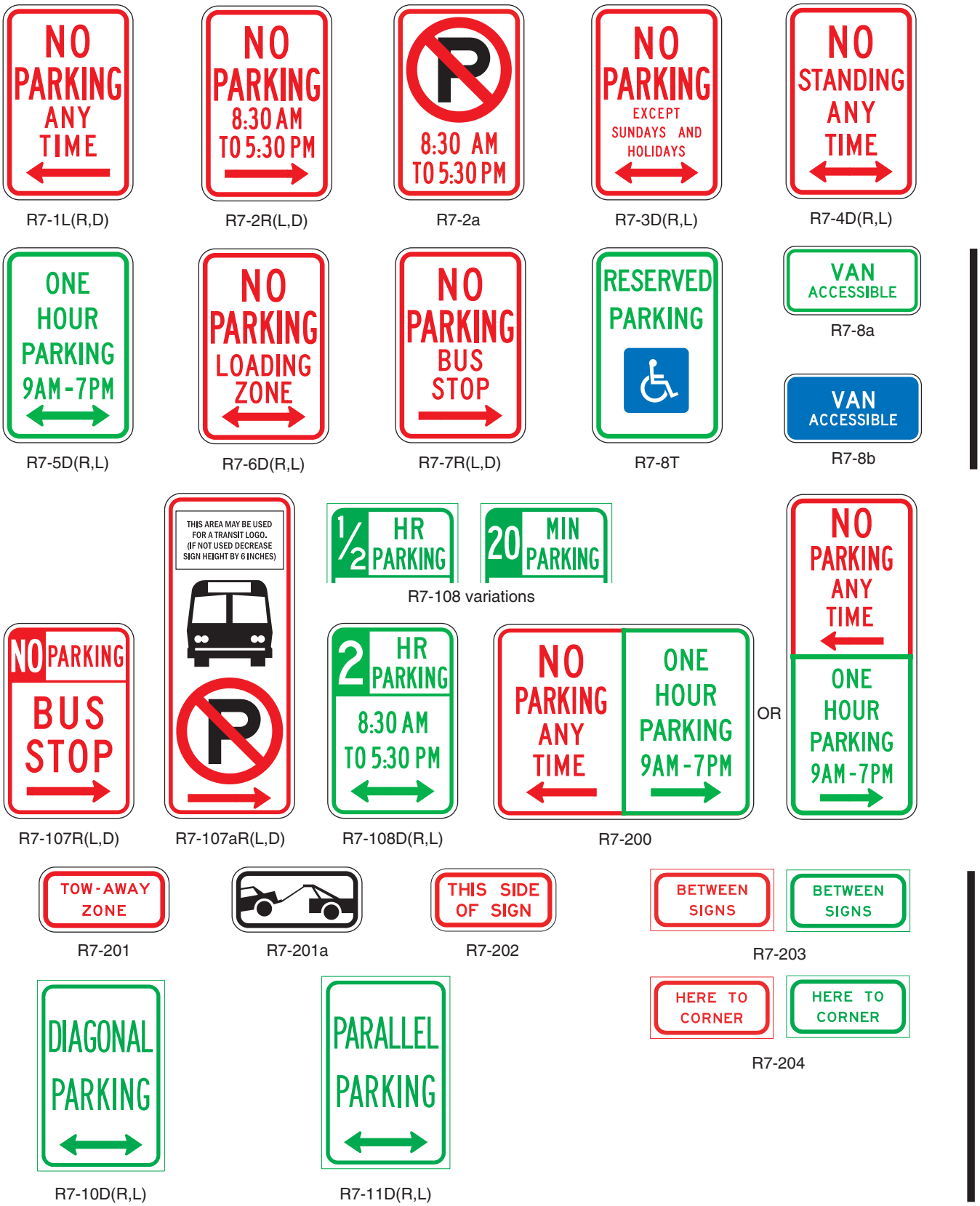

Figure 2B-17. Parking Signs (R8 Series)

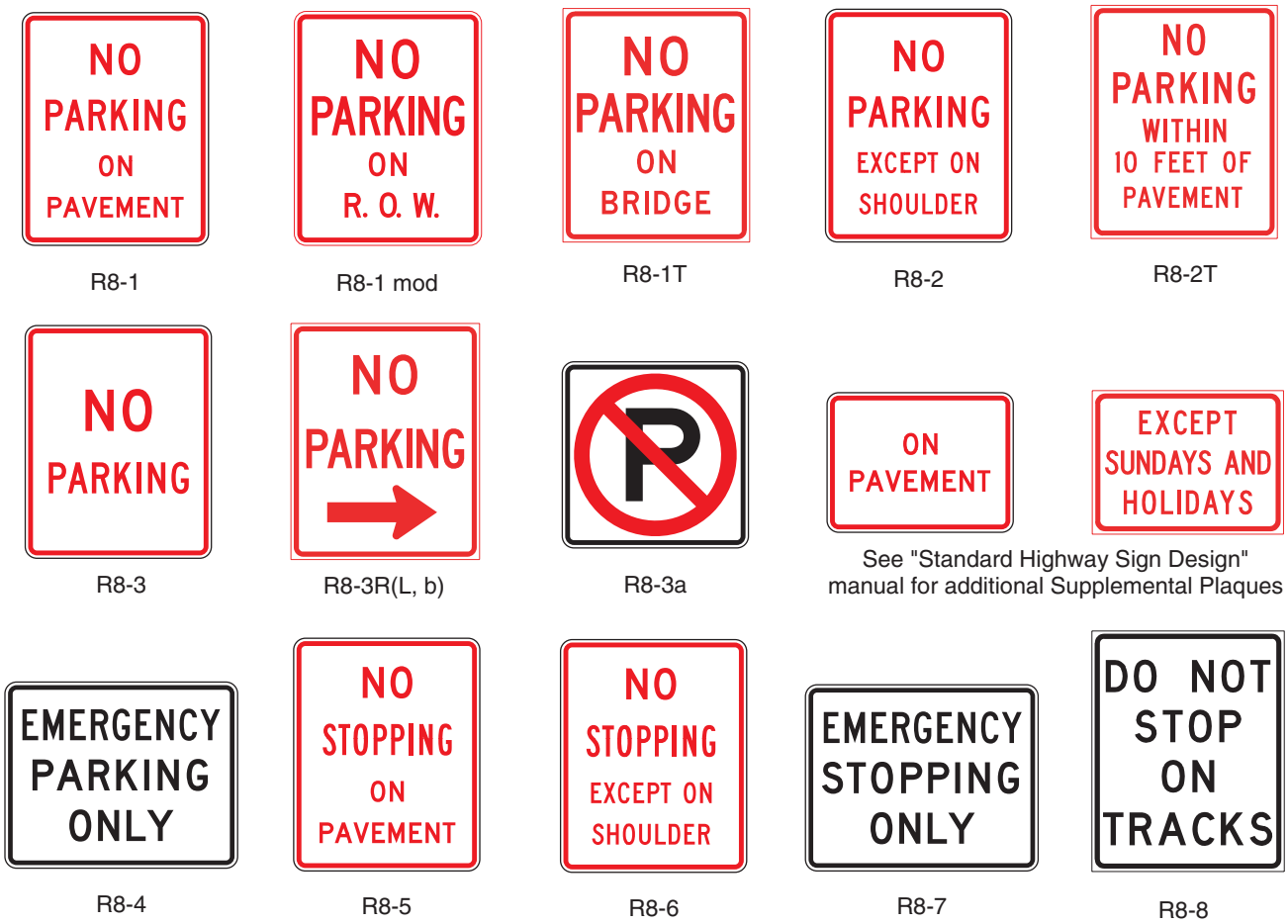

Standard:

If the signs are mounted at an angle of 90 degrees to the curb line, two signs shall be mounted back to back at the transition point between two parking zones, each with the appended message THIS SIDE OF SIGN.

Guidance:

At intermediate points within a zone, a single sign without any arrow or appended plaque should be used, facing in the direction of approaching traffic. Otherwise the standards of placement should be the same as for signs using directional arrows.

Section 2B-41A Placement of Handicapped Parking Signs

Guidance:

The R7-8T sign should be used to define which parking space or spaces are reserved for the disabled or handicapped in accordance with State Law.

Option:

The supplemental word message “Van Accessible” plaque (R7-8a or R7-8b) may be mounted below the R7-8T sign.

Standard:

Where a guide sign is needed to direct motorists to van-accessible parking facilities, the sign shall have white legend on a blue background with an appropriate directional arrow.

Guidance

Parking spaces in areas close to curb ramps for the handicapped or disabled should be considered

first in the selection of reserved parking spaces for the handicapped.

Option:

In areas where repeated violations occur that block access to curb ramps, the following signs may be used to prohibit such parking: R7-1, R7-4, R7-201, R7-201a, R7-202, R7-203T, R7-204, R8-3 and R8-3a.

As a substitute for R7-8T in off-street parking areas reserved for the disabled or handicapped, the international symbol of accessibility for the handicapped (D9-6) sign (see Section 2D.45), in combination with the text “RESERVED PARKING”, may be used.

Standard:

Signs erected in areas where parking and/or pedestrian movement is likely to occur or where the sign may be an obstruction to view, the clearance to the bottom of the sign shall be at least 7 feet (from the near edge of pavement surface to the bottom of the sign).

Guidance:

In off-street parking areas or in areas where the sign support will not impede or obstruct pedestrian movement, the sign should be installed with a minimum clearance to the bottom of the sign of at least 7 feet.

Option:

Parking spaces signed as handicapped parking spaces may be supplemented with pavement markings where there is a suitable pavement surface.

Section 2B.42 Emergency Restriction Signs (R8-4, R8-7, R8-8)

Option:

The EMERGENCY PARKING ONLY (R8-4) sign (see Figure 2B-17) or the EMERGENCY STOPPING ONLY (R8-7) sign (see Figure 2B-17) may be used to discourage or prohibit shoulder parking, particularly where scenic or other attractions create a tendency for road users to stop temporarily, even though turnout or rest areas have not been provided.

The DO NOT STOP ON TRACKS (R8-8) sign (see Figure 8B-3) may be used to discourage or prohibit parking or stopping on railroad tracks (see Section 8B.07).

Standard:

Emergency Restriction signs shall be rectangular and shall have a red or black legend and border on a white background.

Section 2B.43 WALK ON LEFT FACING TRAFFIC and No Hitchhiking Signs (R9-1, R9-4, R9-4a)

Option:

The WALK ON LEFT FACING TRAFFIC (R9-1) sign (see Figure 2B-18) may be used on highways where no sidewalks are provided.

Standard:

If used, the WALK ON LEFT FACING TRAFFIC sign shall be installed on the right side of the road where pedestrians walk on the pavement or shoulder in the absence of pedestrian pathways or sidewalks.

Option:

The No Hitchhiking (R9-4a) sign (see Figure 2B-18) may be used to prohibit standing in or adjacent to the roadway for the purpose of soliciting a ride. The R9-4 word message sign (see Figure 2B-18) may be used as an alternate to the R9-4a symbol sign.

Section 2B.44 Pedestrian Crossing Signs (R9-2, R9-3)

Option:

Pedestrian Crossing signs (see Figure 2B-18) may be used to limit pedestrian crossing to specific locations.

Standard:

If used, Pedestrian Crossing signs shall be installed to face pedestrian approaches.

Option:

Where crosswalks are clearly defined, the CROSS ONLY AT CROSSWALKS (R9-2) sign may be used to discourage jaywalking or unauthorized crossing.

The No Pedestrian Crossing (R9-3a) sign may be used to prohibit pedestrians from crossing a roadway at an

Figure 2B-18. Pedestrian Signs

undesirable location or in front of a school or other public building where a crossing is not designated.

The NO PEDESTRIAN CROSSING (R9-3) word message sign may be used as an alternate to the R9-3a symbol sign. The USE CROSSWALK (R9-3b) supplemental plaque, along with an arrow, may be installed below either sign to designate the direction of the crossing.

Support:

One of the most frequent uses of the Pedestrian Crossing signs is at signalized intersections that have three crossings that can be used and one leg that cannot be crossed.

Guidance:

The R9-3b sign should not be installed in combination with educational plaques.

Section 2B.45 Traffic Signal Signs (R10-1 through R10-21)

Option:

To supplement traffic signal control, Traffic Signal signs R10-1 through R10-21 may be used to regulate road users.

Guidance:

When used, Traffic Signal signs should be located adjacent to the signal face to which they apply.

Standard:

Traffic Signal signs applicable to pedestrian actuation (see Figure 2B-18) shall be mounted immediately above or incorporated in pedestrian pushbutton units (see Section 4E.08).

Support:

Traffic Signal signs applicable to pedestrians include:

A. CROSS ON GREEN LIGHT ONLY (R10-1);
B. CROSS ON WALK SIGNAL ONLY (R10-2);
C. PUSH BUTTON FOR GREEN LIGHT (R10-3); and
D. PUSH BUTTON FOR WALK SIGNAL (R10-4).

Option:

The following signs may be used as an alternate for the R10-3 and R10-4 signs:

A. TO CROSS STREET (arrow), PUSH BUTTON WAIT FOR GREEN LIGHT (R10-3a); and
B. TO CROSS STREET (arrow), PUSH BUTTON WAIT FOR WALK SIGNAL (R10-4a).

The symbol sign R10-2a may be used as an alternate to sign R10-2. Where symbol-type pedestrian signal indications are used, an educational sign (R10-3b) may be used to improve pedestrian understanding of pedestrian indications at signalized intersections. Where word-type pedestrian signal indications are being retained for the remainder of their useful service life, the legends WALK/DONT WALK may be substituted for the symbols on the educational sign R10-3b, thus creating sign R10-3c. The R10-3d sign may be used if the pedestrian clearance time is sufficient only for the pedestrian to cross to the median. The diagrammatic sign R10-4b may also be used as an alternate to sign R10-4. At intersections where pedestrians cross in two stages using a median refuge island, the word message “CROSS TO MEDIAN” may be placed on the near corner of the refuge island along with the educational plaque.

Traffic Signal signs (see Figure 2B-19) may be installed at certain locations to clarify signal control. Among the legends for this purpose are LEFT ON GREEN ARROW ONLY (R10-5), STOP HERE ON RED (R10-6 or R10-6a) for observance of stop lines, DO NOT BLOCK INTERSECTION (R10-7) for avoidance of traffic obstructions, USE LANE(S) WITH GREEN ARROW (R10-8) for obedience to Lane Control signals, PROTECTED LEFT ON GREEN ARROW (R10-9), LEFT (RIGHT) TURN SIGNAL (R10-10), NO RIGHT TURN ON RED (R10-11T), LEFT TURN YIELD ON GREEN (symbolic green ball) (R10-12), LEFT TURN NOT PROTECTED (R10-9b) and LEFT TURN SIGNAL YIELD ON GREEN (symbolic green ball) (R10-21) (see Section 4D.06).

In situations where traffic control signals are coordinated for progressive timing, the Traffic Signal Speed (I1-1) sign may be used (see Section 2D.47).

Standard:

The NO TURN ON RED (R10-11a, R10-11b) sign (see Figure 2B-19) shall be used to prohibit a right turn on red (or a left turn on red from a one-way street to a one-way street).

Option:

A symbolic NO TURN ON RED (R10-11) sign (see Figure 2B-19) may be used as an alternate to the R10-11a and R10-11b signs.

Guidance:

If used, the NO TURN ON RED sign should be installed near the appropriate signal head.

Figure 2B-19. Traffic Signal* and Photo Enforced *Signs

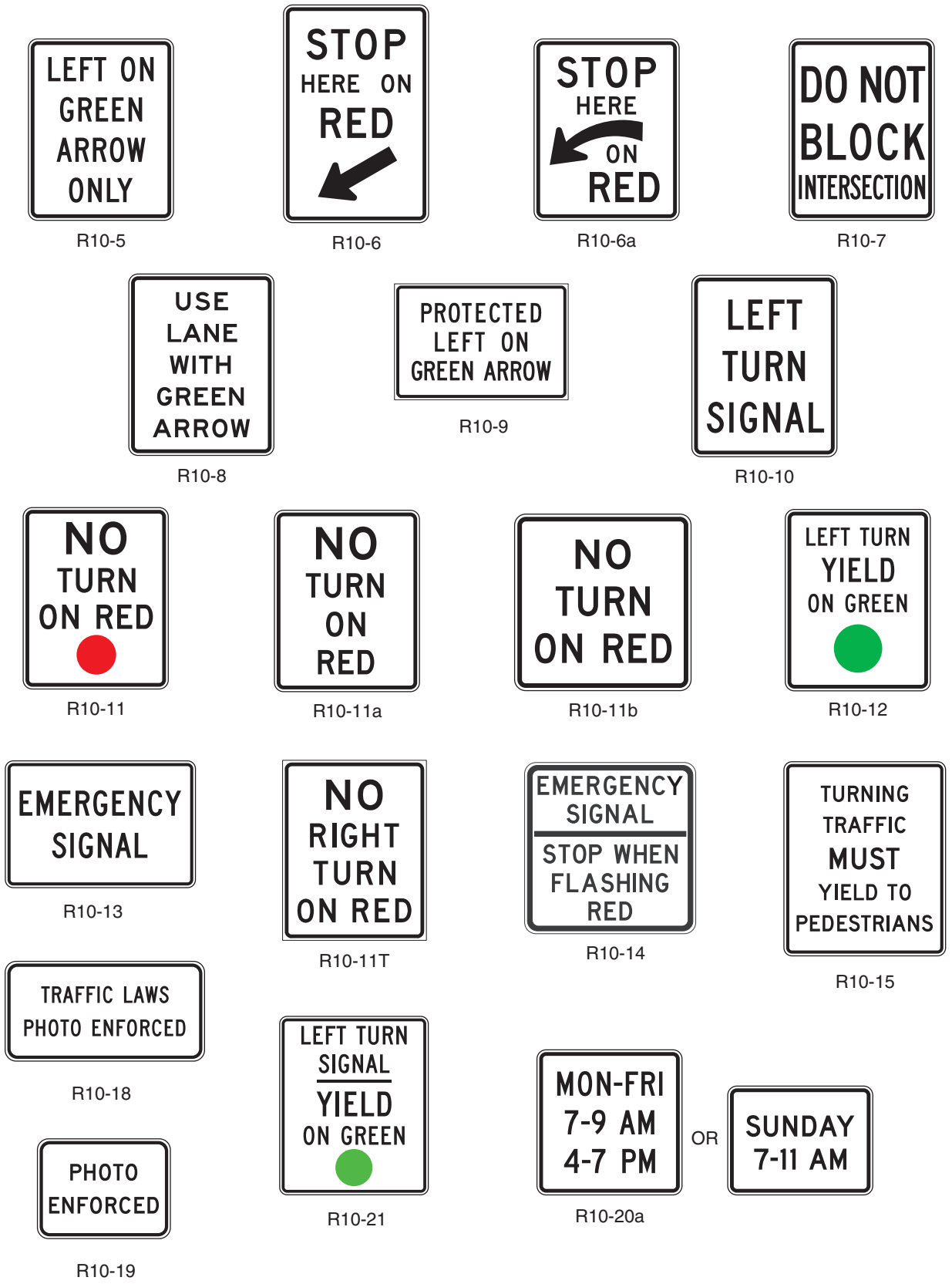

A NO TURN ON RED sign should be considered when an engineering study finds that one or more of the following conditions exists:

A. Inadequate sight distance to vehicles approaching from the left (or right, if applicable);
B. Geometrics or operational characteristics of the intersection that might result in unexpected conflicts;
C. An exclusive pedestrian phase;
D. An unacceptable number of pedestrian conflicts with right-turn-on-red maneuvers, especially involving children, older pedestrians, or persons with disabilities; and
E. More than three right-turn-on-red accidents reported in a 12-month period for the particular approach.

Option:

In order to remind drivers who are making turns to yield to pedestrians, especially at intersections where right turn on red is permitted and pedestrian crosswalks are marked, a TURNING TRAFFIC MUST YIELD TO PEDESTRIANS (R10-15) sign may be used (see Figure 2B-19).

A supplemental R10-20a plaque (see Figure 2B-19) showing times of day (similar to the S4-1 plaque shown in Figure 7B-1) with a black legend and border on a white background may be mounted below a NO TURN ON RED sign to indicate that the restriction is in place only during certain times.

Standard:

The EMERGENCY SIGNAL (R10-13) and EMERGENCY SIGNAL STOP WHEN FLASHING RED (R10-14) signs (see Figure 2B-19) shall be used in conjunction with emergency-vehicle traffic control signals (see Section 4F.02).

Section 2B.46 Photo Enforced Signs (R10-18, R10-19)

Option:

A TRAFFIC LAWS PHOTO ENFORCED (R10-18) sign (see Figure 2B-19) may be installed at a jurisdictional boundary to advise road users that some of the traffic regulations within that jurisdiction are being enforced by photographic equipment.

A PHOTO ENFORCED (R10-19) sign (see Figure 2B-19) may be mounted below a regulatory sign to advise road users that the regulation is being enforced by photographic equipment.

Standard:

If used below a regulatory sign, the PHOTO ENFORCED (R10-19) sign shall be a rectangle with a black legend and border on a white background.

Section 2B.47 KEEP OFF MEDIAN Sign (R11-1)

Option:

The KEEP OFF MEDIAN (R11-1) sign (see Figure 2B-20) may be used to prohibit driving into or parking on the median.

Guidance:

The KEEP OFF MEDIAN sign should be installed on the left of the roadway within the median at random intervals as needed wherever there is a tendency for encroachment.

Section 2B.48 ROAD CLOSED Sign (R11-2) and LOCAL TRAFFIC ONLY Signs (R11-3 Series, R11-4)

Guidance:

The ROAD CLOSED (R11-2) sign should be installed where roads have been closed to all traffic (except authorized vehicles).

ROAD CLOSED—LOCAL TRAFFIC ONLY (R11-3a) or ROAD CLOSED TO THRU TRAFFIC (R11-4) signs should be used where through traffic is not permitted, or for a closure some distance beyond the sign, but where the highway is open for local traffic up to the point of closure.

Standard:

The Road Closed (R11-2, R11-3 series, and R11-4) signs (see Figure 2B-20) shall be designed as horizontal rectangles. These signs shall be preceded by the applicable Advance Road Closed warning sign with the secondary legend AHEAD and, if applicable, an Advance Detour warning sign (see Section 6F.18).

Option:

The word RAMP, STREET or BRIDGE may be substituted for the first line of the R11-2 sign where

Figure 2B-20. Road Closed and Weight Limit Signs
(Sheet 1 of 2)

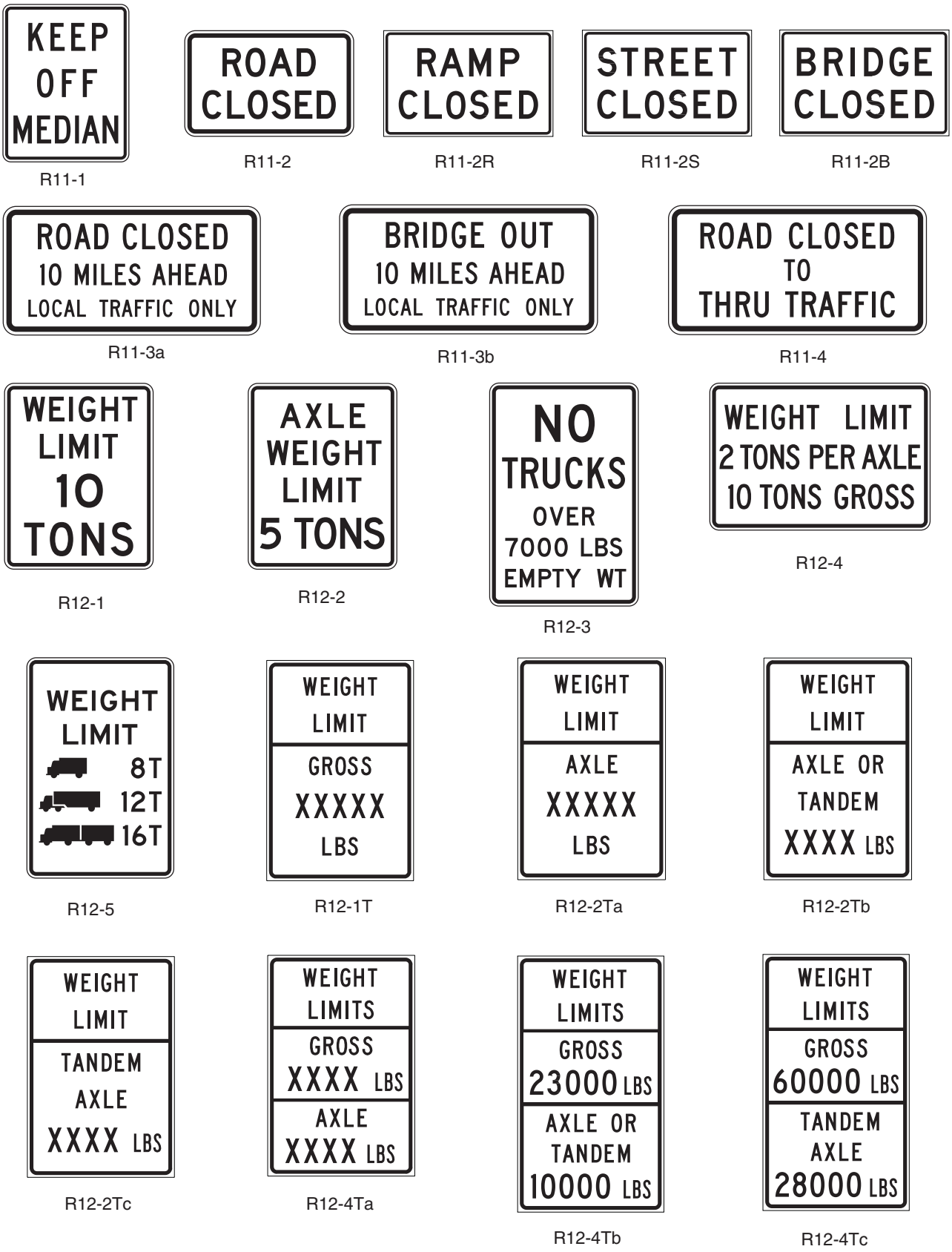

Figure 2B-20. **Weight Limit Signs**
(Sheet 2 of 2)

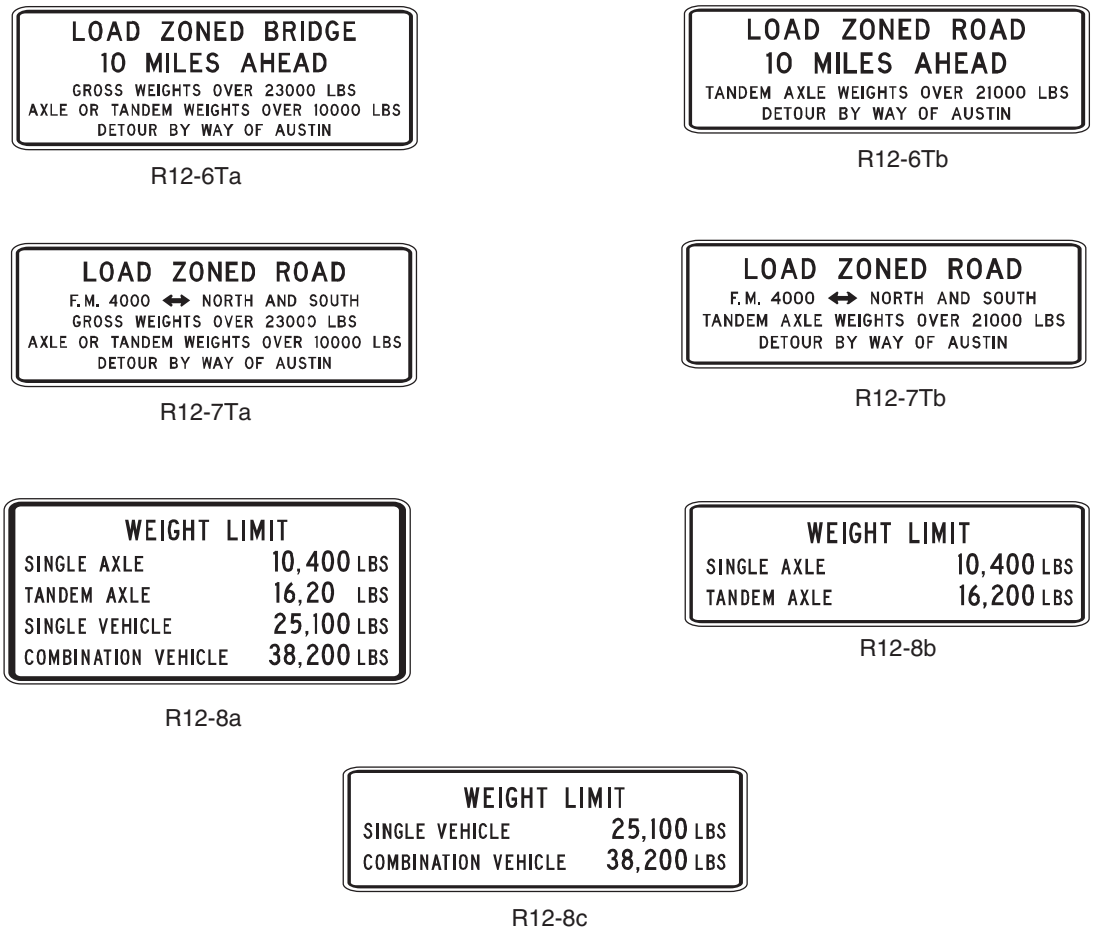

applicable.

The word message BRIDGE OUT (R11-3b) may be substituted for the ROAD CLOSED (R11-3a) message where applicable.

Section 2B.49 Weight Limit Signs (R12-1 through R12-5)

Option:

The Weight Limit (R12-1) sign carrying the legend WEIGHT LIMIT XX TONS may be used to indicate vehicle weight restrictions including load.

Where the restriction applies to axle weight rather than gross load, the legend may be AXLE WEIGHT LIMIT XX TONS or AXLE WEIGHT LIMIT XXXX LBS (R12-2).

To restrict trucks of certain sizes by reference to empty weight in residential districts, the legend may be NO TRUCKS OVER XX TONS EMPTY WT or NO TRUCKS OVER XXXX LBS EMPTY WT (R12-3).

In areas where multiple regulations of the type described above are applicable, a sign combining the necessary messages on a single panel may be used, such as WEIGHT LIMIT XX TONS PER AXLE, XX TONS GROSS (R12-4).

Posting of specific load limits may be accomplished by use of the Weight Limit symbol sign (R12-5). A sign containing the legend WEIGHT LIMIT on the top two lines, and showing three different truck symbols and their respective weight limits for which restrictions apply may be used, with the weight limits shown to the right of each symbol as XX T. A bottom line of legend stating GROSS WT may be included if needed for enforcement purposes.

Figure 2B-20A. Width Limit Signs

Alternate Weight Limit signs; R12-1T, R12-2Ta, R12-2Tb, R12-2Tc, R12-4Ta, R12-4Tb, R12-4Tc, R12-6Ta, R12-6Tb, R12-7Ta, R12-7Tb, R12-8a, R12-8b or R12-8C may be used when appropriate.

Standard:

If used, the Weight Limit sign (see Figure 2B-20) shall be located in advance of the applicable section of highway or structure.

Guidance:

If used, the Weight Limit sign with an advisory distance ahead legend should be placed at approach road intersections or other points where prohibited vehicles can detour or turn around.

Section 2B.49A WIDTH LIMIT Signs (R12-9, R12-9a)

Option:

The WIDTH LIMIT (R12-9, R12-9a) signs (see Figure 2B-20a) may be used to identify areas where travel lanes are narrow.

A supplemental distance plaque X MILES AHEAD (R20-4) may be mounted below the width limit signs.

Guidance:

The WIDTH LIMIT sign should be installed near an intersection that will provide an acceptable alternate route for loads that exceed the specified limit.

Section 2B.50 Weigh Station Signs (R13 Series)

Guidance:

An ALL TRUCKS/COMMERCIAL VEHICLES NEXT RIGHT (R13-1) sign (see Figure 2B-21) should be used to direct appropriate traffic into a weigh station.

The R13-1 sign should be supplemented by the D8 series of guide signs (see Section 2D.44).

Option:

The reverse color combination, a white legend and border on a black background, may be used for the R13-1 sign.

Section 2B.50A ALL TRUCKS MUST STOP AHEAD Sign (when folded- STATION CLOSED) (R13-1Ta)

Option:

The ALL TRUCKS MUST STOP AHEAD (R13-1Ta) folding sign (see Figure 2B-21) may be used in advance of weigh stations on conventional roadways. Alternate legend of R13-1Tb may be used when appropriate.

Guidance:

It should be used in conjunction with the advance warning sign WEIGH STATION XX MILE. The STATION CLOSED message should be displayed when the weigh station is not in operation.

Figure 2B-21. Truck Signs

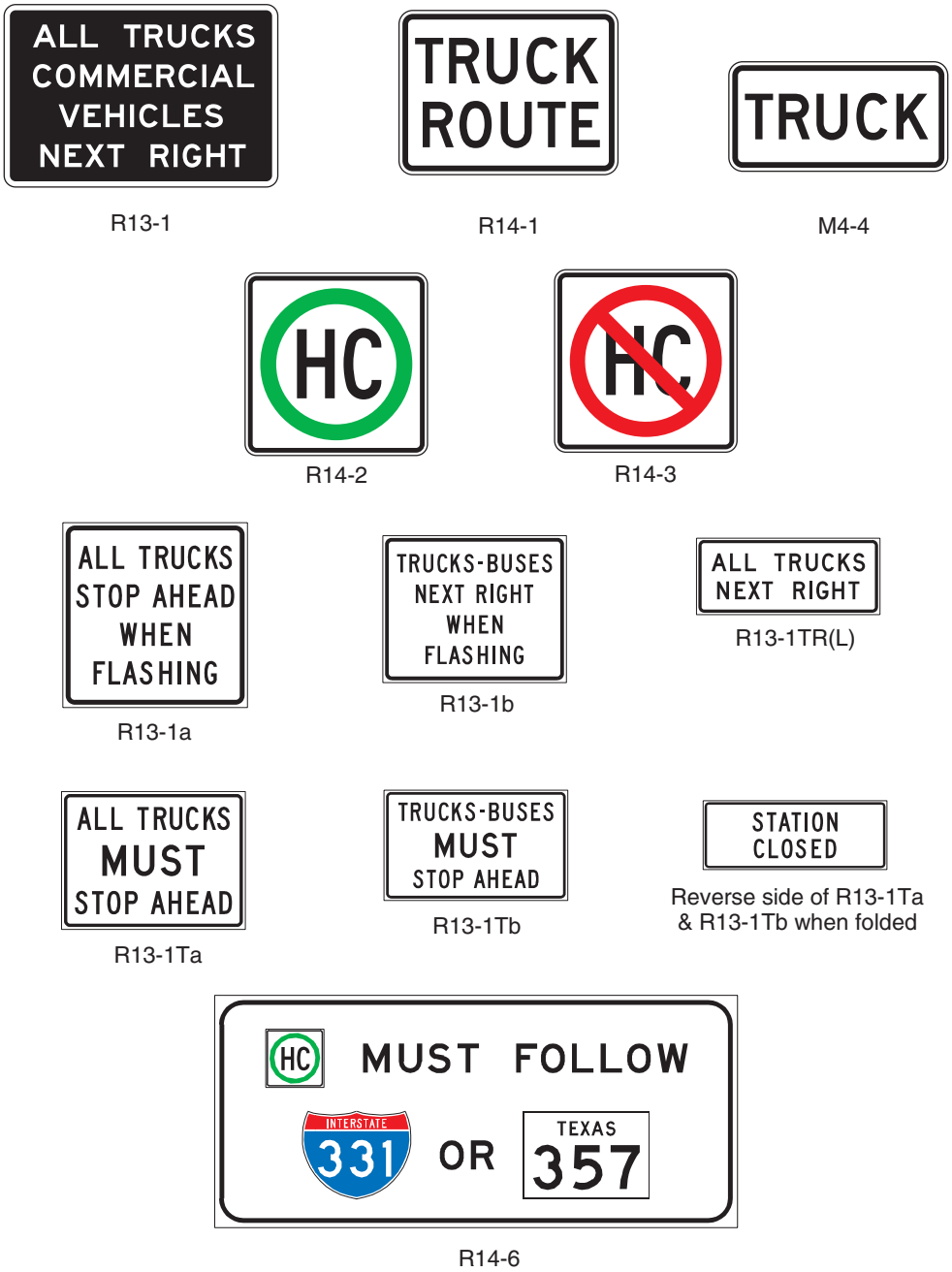

Section 2B.50B ALL TRUCKS STOP AHEAD WHEN FLASHING Sign (R13-1a)

Option:

The ALL TRUCKS STOP AHEAD WHEN FLASHING (R13-1a) sign (see Figure 2B-21) may be used in advance of weigh stations on conventional roadways. Alternate legend of R13-1T or R13-1b may be used when appropriate.

Guidance:

It should be used in conjunction with the advance warning sign WEIGH STATION XX MILE.

Figure 2B-22. Seat Belt Symbol

Section 2B.51 TRUCK ROUTE Sign (R14-1)

Guidance:

The TRUCK ROUTE (R14-1) sign (see Figure 2B-21) should be used to mark a route that has been designated to allow truck traffic.

Option:

On a numbered highway, the TRUCK auxiliary sign may be used (see Section 2D.20).

Section 2B.52 Hazardous Cargo Signs (R14-2, R14-3)

Option:

The Hazardous Material Route (R14-2) sign (see Figure 2B-21) may be used to identify routes that have been designated by proper authority for vehicles transporting hazardous material.

On routes where the transporting of hazardous material is prohibited by the proper authority, the Hazardous Cargo Prohibition (R14-3) sign (see Figure 2B-21) may be used.

Guidance:

If used, the Hazardous Cargo Prohibition sign should be installed on a street or roadway at a point where vehicles transporting hazardous cargo have the opportunity to take an alternate route, and at addition points along the prohibited route to serve as confirmation.

Section 2B.52A HAZARDOUS CARGO MUST FOLLOW Sign (R14-6)

Guidance:

The HAZARDOUS CARGO MUST FOLLOW (R14-6) sign (see Figure 2B-21) should be used to give the vehicle operator advance notice of the designated route(s) to be taken by vehicles transporting a hazardous cargo.

Standard:

The routes shall be designated by proper authority.

Option:

This sign may be used in conjunction with other regulatory signs.

Section 2B.53 DELETED

Section 2B.53A TRAFFIC FINES DOUBLE Sign (R20-5)

Standard:

The Traffic Fines Double Sign Assembly shall consist of the WORK ZONE sign (G20-9), the TRAFFIC FINES DOUBLE sign (R20-5) and the WHEN WORKERS ARE PRESENT plaque (see Figure 2B-23). The Traffic Fines Double Sign Assembly shall be placed as an integral part of the advance warning signs along major roadway approaches. Typical placement locations shall be in advance of warning signs at typical warning sign spacing.

Option:

Orange warning flags may be attached at the top of the assembly. The preferred placement method is to remove and replace the OBSERVE WARNING SIGN-STATE LAW (R20-3) sign (see Figure 2B-23), however alternate locations may be necessary.

Figure 2B-23. Other Regulatory Signs

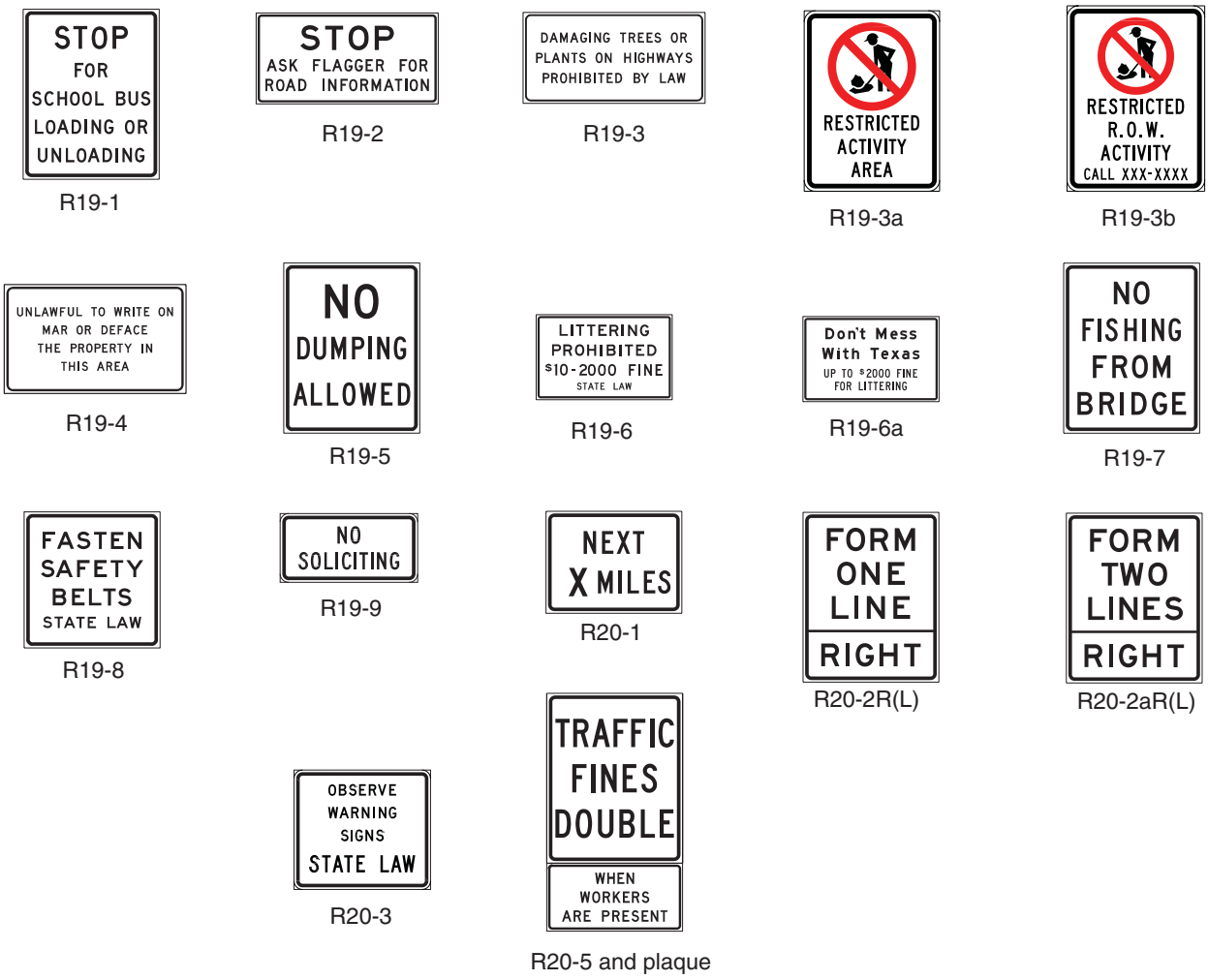

Section 2B.54 Other Regulatory Signs

Option:

Regulatory word message signs other than those classified and specified in this Manual and the "Standard Highway Sign Designs for Texas" book may be developed to aid the enforcement of other laws or regulations.

Except for symbols on regulatory signs, minor modifications in the design may be permitted provided that the essential appearance characteristics are met.

Standard:

When a seat belt symbol is used, the symbol shown in Figure 2B-22 shall be used.

Guidance:

The seat belt symbol should not be used alone but in connection with mandatory seat belt regulatory messages.

Option:

The STOP FOR SCHOOL BUS LOADING OR UNLOADING sign (R19-1) may be erected to remind drivers that they must stop for a school bus loading or unloading children.

Option:

The FASTEN SAFETY BELTS (R19-8) sign may be installed at freeway entry points and at other selected high visibility areas.

Option:

The ROAD INFORMATION sign (R19-2) may be used when emergencies, such as floods, washouts, or fires, make it necessary to keep flaggers on the road to direct traffic. The sign may be mounted on a portable stand at the edge of the payment.

The DAMAGING TREES OR PLANTS ON HIGHWAYS PROHIBITED BY LAW sign (R19-3), RESTRICTED ACTIVITY AREA (R19-3a), RESTRICTED R.O.W. ACTIVITY (R19-3b) and the UNLAWFUL TO WRITE ON MAR ON DEFACE THE PROPERTY IN THIS AREA (R19-4),may be erected at those locations where it is found to be necessary. When used, they should be erected in a conspicuous location well beyond the shoulder of the road and parallel to the roadway. They may also be used in Rest Areas and at scenic turnouts and historical markers.

Other typical miscellaneous regulatory signs are NO DUMPING ALLOWED (R19-5), LITTERING PROHIBITED $10-2000 FINE STATE LAW (R19-6), DON'T MESS WITH TEXAS (R19-6a), NO FISHING FROM BRIDGE (R19-7), NO SOLICITING (R19-9), NEXT X MILES (R20-1), FORM ONE LINE RIGHT (LEFT) (R20-2) and FORM TWO LINES RIGHT (LEFT) (R20-2a), the uses of which are sufficiently obvious to require no detailed specifications. Care should be taken to avoid the use of special signs whenever a standard sign will serve the purpose.

CHAPTER 2C. WARNING SIGNS

Section 2C.01 Function of Warning Signs

Support:

Warning signs call attention to unexpected conditions on or adjacent to a highway or street and to situations that might not be readily apparent to road users. Warning signs alert road users to conditions that might call for a reduction of speed or an action in the interest of safety and efficient traffic operations.

Section 2C.02 Application of Warning Signs

Standard:

The use of warning signs shall be based on an engineering study or on engineering judgment.

Guidance:

The use of warning signs should be kept to a minimum as the unnecessary use of warning signs tends to breed disrespect for all signs. In situations where the condition or activity is seasonal or temporary, the warning sign should be removed or covered when the condition or activity does not exist.

Support:

Warning signs specified herein cover most of the conditions that are likely to be encountered. Additional warning signs for low-volume roads (as defined in Section 5A.01), temporary traffic control zones, school areas, highway-rail grade crossings, bicycle facilities, and highway-light rail transit grade crossings are discussed in Parts 5 through 10, respectively.

Option:

Word message warning signs other than those specified in this Manual may be developed and installed by State and local highway agencies.

Section 2C.03 Design of Warning Signs

Standard:

All warning signs shall be diamond-shaped (square with one diagonal vertical) with a black legend and border on a yellow background unless specifically designated or shown otherwise. Warning signs shall be designed in accordance with the sizes, shapes, colors, and legends contained in the "Standard Highway Sign Designs for Texas" book (see Section 1A.11).

Option:

Warning signs regarding conditions associated with pedestrians, bicyclists, playgrounds, school buses and schools may have a black legend and border on a yellow background or a black legend and border on a fluorescent yellow-green background.

Section 2C.04 Size of Warning Signs

Standard:

The sizes for warning signs shall be as shown in the Sign Appendix.

Option:

The Minimum size may be used on low-speed roadways where the reduced legend size would be adequate for the warning or where physical conditions preclude the use of the other sizes.

Oversized signs and larger sizes may be used for those special applications where speed, volume, or other factors result in conditions where increased emphasis, improved recognition, or increased legibility would be desirable.

Standard:

The minimum size for supplemental warning plaques shall be as shown in Table 2C-3.

Option:

Signs larger than those shown in the Sign Appendix and Table 2C-3 may be used (see Section 2A.12).

Section 2C.05 Placement of Warning Signs

Support:

For information on placement of warning signs, see Sections 2A.16 to 2A.21.

The total time needed to perceive and complete a reaction to a sign is the sum of the times necessary for Detection, Recognition, Decision and Response is called Perception-Response Time (PRT). The PRT

***Table 2C-1.* DELETED**

---

can vary from several seconds for general warning signs to 6 seconds or more for warning signs requiring high road user judgment.

Table 2C-4 lists suggested sign placement distances for three conditions. This table is provided as an aid for determining warning sign location.

Option:

The distances may be adjusted for roadway features.

Guidance:

Warning signs should be placed so that they provide adequate PRT. The distances contained in Table 2C-4 are for guidance purposes and should be applied with engineering judgment. Warning signs should not be placed too far in advance of the condition, such that drivers might tend to forget the warning because of other driving distractions, especially in urban areas.

Minimum spacing between warning signs with different messages should be based on the estimated PRT for driver comprehension of and reaction to the second sign.

The effectiveness of the placement of warning signs should be periodically evaluated under both day and night conditions.

Option:

Warning signs that advise road users about conditions that are not related to a specific location, such as Deer Crossing or SOFT SHOULDER, may be installed in an appropriate location, based on engineering judgment, since they are not covered in Table 2C-4.

Section 2C.06 Horizontal Alignment Signs (W1-1 through W1-5, W1-11, W1-11T W1-15T)

Option:

The horizontal alignment Turn (W1-1), Curve (W1-2), Reverse Turn (W1-3), Reverse Curve (W1-4), or Winding Road (W1-5) signs (see Figure 2C-1) may be used in advance of situations where the horizontal roadway alignment changes. A One-Direction Large Arrow (W1-6) sign (see Figure 2C-1 and Section 2C.09) may be used on the outside of the turn or curve.

If the change in horizontal alignment is 135 degrees or more, the Hairpin Curve (W1-11) sign (see Figure 2C-1) may be used.

If the change in horizontal alignment is approximately 270 degrees, such as on a cloverleaf interchange ramp, the 270-degree Loop (W1-15T) sign (see Figure 2C-1) may be used.

The CURVE BLOCKS VIEW (W1-11T) sign (see Figure 2C-1) may be used in advance of a horizontal curve to advise road users to reduce speed as they approach, as only limited stopping sight distance is available.

Guidance:

The application of these signs should conform to Table 2C-5.

When a CURVE BLOCKS VIEW sign is used, it should be supplemented by an Advisory Speed (W13-1)plaque indicating the recommended speed for traveling the curve based on available stopping sight distance.

When the Hairpin Curve sign or the 270-degree Loop sign is installed, either a One-Direction Large Arrow (W1-6) sign or Chevron Alignment (W1-8) signs should be installed on the outside of the turn or curve.

Option:

An Advisory Speed (W13-1) plaque (see Section 2C.46) may be used to indicate the speed for the change in horizontal alignment. The supplemental distance plaque NEXT XX MILES (W7-3a) may be installed below the Winding Road sign where continuous roadway curves exist (see Section 2C.45).

Standard:

When engineering judgment determines the need for a horizontal alignment sign, one of the W1-1 through W1-5, W1-11, W1-11T or W1-15T signs shall be used.

Table 2C-2. Warning Sign Sizes

(See Sign Appendix)

Option:

If the reduction in speed is 15 mph or greater, a supplemental Advisory Speed sign may be installed as near as practical to the point of curvature. If the reduction in speed is 25 mph or greater, one or more additional Advisory Speed signs may be installed along the curve.

Section 2C.07 DELETED

Section 2C.08 DELETED

Section 2C.09 One-Direction Large Arrow Signs (W1-6, W1-9)

Option:

A One-Direction Large Arrow (W1-6) sign (see Figure 2C-1) may be used to delineate a change in horizontal alignment.

A Large Arrow Board (W1-9) sign (see Figure 2C-1) may be used where Engineer judgement has determined that additional emphasis is needed.

Standard:

The One-Direction Large Arrow sign shall be a horizontal rectangle with an arrow pointing to the left or right.

If used, the One-Direction Large Arrow sign shall be installed on the outside of a turn or curve in line with and at approximately a right angle to approaching traffic.

The One-Direction Large Arrow sign shall not be used where there is no alignment change in the direction of travel, such as at the beginnings and ends of medians or at center piers.

Guidance:

The One-Direction Large Arrow sign should be visible for a sufficient distance to provide the road user with adequate time to react to the change in alignment.

Section 2C.10 Chevron Alignment Sign (W1-8)

Option:

The Chevron Alignment (W1-8) sign (see Figure 2C-1) may be used to provide additional emphasis and guidance for a change in horizontal alignment. A Chevron Alignment sign may be used as an alternate or supplement to standard delineators on curves or to the One-Direction Large Arrow (W1-6) sign.

Standard:

The Chevron Alignment sign shall be a vertical rectangle. No border shall be used on the Chevron Alignment sign.

If used, Chevron Alignment signs shall be installed on the outside of a turn or curve, in line with and at approximately a right angle to approaching traffic.

Option:

A Chevron Alignment sign may be used on the far side of an intersection to inform drivers of a change of horizontal alignment for through traffic.

Guidance:

Spacing of Chevron Alignment signs should be such that the road user always has at least two in view, until the change in alignment eliminates the need for the signs.

Chevron Alignment signs should be visible for a sufficient distance to provide the road user with adequate time to react to the change in alignment.

For guidelines on Chevron spacing, refer to section 3D.06.

Table 2C-3. Minimum Size of Supplemental Warning Plaques

Size of Warning Sign	Size of Supplemental Plaque			
	Rectangular			Square
	1 Line	2 Lines	Arrow	
24 x 24 30 x 30	24 x 12	24 x 18	24 x 12	18 x 18
36 x 36 48 x 48	30 x 18	30 x 24	30 x 18	24 x 24

Notes: 1. Larger supplemental plaques may be used when appropriate
2. Dimensions are shown in inches and are shown as width x height

Section 2C.11 Truck Rollover Warning Sign (W1-13)

Option:

A Truck Rollover Warning (W1-13) sign (see Figure 2C-1) may be used to warn drivers of vehicles with a high center of gravity, such as trucks, tankers, and recreational vehicles, of a curve or turn having geometric conditions that are prone to cause such vehicles to lose control and overturn.

Standard:

When the Truck Rollover Warning (W1-13) sign is used, it shall be accompanied by an Advisory Speed (W13-1) plaque indicating the recommended speed for vehicles with a higher center of gravity.

Option:

The Truck Rollover Warning sign may be displayed either as a static sign, a static sign supplemented by a flashing warning beacon, or as a changeable message sign activated by the detection of an approaching vehicle with a high center of gravity that is traveling in excess of the recommended speed for the condition.

Support:

The curved arrow on the Truck Rollover Warning sign shows the direction of roadway curvature. The truck tips in the opposite direction.

Section 2C.12 Hill Signs (W7-1, W7-1a, W7-1b)

Guidance:

The Hill (W7-1) sign (see Figure 2C-2) should be used in advance of a downgrade where the length, percent of grade, horizontal curvature, and/or other physical features require special precautions on the part of road users.

The Hill sign and supplemental grade (W7-3) plaque (see Section 2C.48) used in combination, or the W7-1b sign used alone, should be installed in advance of downgrades for the following conditions:

A. 5% grade that is more than 3,000 ft. in length;
B. 6% grade that is more than 2,000 ft. in length;
C. 7% grade that is more than 1,000 ft. in length;
D. 8% grade that is more than 750 ft. in length; or
E. 9% grade that is more than 500 ft. in length.

These signs should also be installed for steeper grades or where crash experience and field observations indicate a need.

Supplemental plaques (see Section 2C.48) and larger signs should be used for emphasis or where special hill characteristics exist. On longer grades, the use of the Hill sign with a distance (W7-3a) plaque or the combination distance/grade (W7-3b) plaque at periodic intervals of approximately 1 mile spacing should be considered.

Standard:

When the percent grade is shown, the message X% plaque shall be placed below the inclined ramp/truck symbol (W7-1) or the word message HILL (W7-1a) sign.

Table 2C-4. Guidelines for Advance Placement of Warning Signs

Posted or 85th-Percentile Speed	Advance Placement Distance [1]									
	Condition A: Speed reduction and lane changing in heavy traffic [2]	Condition: B Stop Condition [3]	Condition C: Deceleration to the listed advisory speed (mph) for the condition [4]							
			10	20	30	40	50	60	70	75
20 mph	225 ft	N/A[5]	N/A[5]	—	—	—	—	—	—	—
25 mph	325 ft	N/A[5]	N/A[5]	N/A[5]	—	—	—	—	—	—
30 mph	450 ft	N/A[5]	N/A[5]	N/A[5]	—	—	—	—	—	—
35 mph	550 ft	N/A[5]	N/A[5]	N/A[5]	N/A[5]	—	—	—	—	—
40 mph	650 ft	125 ft	N/A[5]	N/A[5]	N/A[5]	—	—	—	—	—
45 mph	750 ft	175 ft	125 ft	N/A[5]	N/A[5]	N/A[5]	—	—	—	—
50 mph	850 ft	250 ft	200 ft	150 ft	100 ft	N/A[5]	—	—	—	—
55 mph	950 ft	325 ft	275 ft	225 ft	175 ft	100 ft	N/A[5]	—	—	—
60 mph	1100 ft	400 ft	350 ft	300 ft	250 ft	175 ft	N/A[5]	—	—	—
65 mph	1200 ft	475 ft	425 ft	400 ft	350 ft	275 ft	175 ft	N/A[5]	—	—
70 mph	1250 ft	550 ft	525 ft	500 ft	425 ft	350 ft	250 ft	150 ft	—	—
75 mph	1350 ft	650 ft	625 ft	600 ft	525 ft	450 ft	350 ft	250 ft	100 ft	—
80 mph	1475 ft	725 ft	725 ft	700 ft	625 ft	550 ft	475 ft	350 ft	200 ft	125 ft

Notes:

[1] The distances are adjusted for a sign legibility distance of 175 ft for Condition A and B. The distances for Condition C have been adjusted for a sign legibility distance of 250 ft, which is appropriate for an alignment warning symbol sign.

[2] Typical conditions are locations where the road user must use extra time to adjust speed and change lanes in heavy traffic because of a complex driving situation. Typical signs are Merge and Right Lane Ends. The distances are determined by providing the driver a PRT of 14.0 to 14.5 seconds for vehicle maneuvers (2004 AASHTO Policy, Exhibit 3-3, Decision Sight Distance, Avoidance Maneuver E) minus the legibility distance of 175 ft for the appropriate sign.

[3] Typical condition is the warning of a potential stop situation. Typical signs are Stop Ahead, Yield Ahead, Signal Ahead, and Intersection Warning signs. The distances are based on the 2001 AASHTO Policy, Stopping Sight Distance, Exhibit 3-1, providing a PRT of 2.5 seconds, a deceleration rate of 11.2 ft/second^2, minus the sign legibility distance of 175 ft.

[4] Typical conditions are locations where the road user must decrease speed to maneuver through the warned condition. Typical signs are Turn, Curve, Reverse Turn, or Reverse Curve. The distance is determined by providing a 2.5 second PRT, a vehicle deceleration rate of 10 ft/second^2, minus the sign legibility distance of 250 ft.

[5] No suggested distances are provided for these speeds, as the placement location is dependent on site conditions and other signing to provide an adequate advance warning for the driver.

Figure 2C-1. Horizontal Alignment Signs



Option:

The word message HILL (W7-1a) sign may be used as an alternate to the symbol (W7-1) sign. The percent grade message may be included within these signs.

Section 2C.13 Truck Escape Ramp Signs (W7-4, W7-4b, W7-4c)

Guidance:

Where applicable, truck escape (or runaway truck) ramp advance warning signs (see Figure 2C-2) should be located approximately 1 mile, and 0.5 mile in advance of the grade, and of the ramp. A sign also should be placed at the gore. No Parking (R8-3) signs should be placed near the ramp entrance to discourage other road users from entering.

Standard:

When truck escape ramps are installed, at least one of the W7-4 series signs shall be used.

Table 2C-5. Horizontal Alignment Sign Usage

Number of Alignment Changes	Advisory Speed	
	≤ 30 MPH	> 30 MPH
1	Turn (W1-1)[1]	Curve (W1-2)[1]
2[2]	Reverse Turn[3] (W1-3)	Reverse Curve[3] (W1-4)
3 or more[2]	Winding Road[3] (W1-5)	

Notes:

[1]Engineering judgment should be used to determine whether the Turn or Curve sign should be used.

[2]Alignment changes are in opposite directions and are separated by a tangent distance of (600 ft) or less.

[3]A Right Reverse Turn (W1-3R), Right Reverse Curve (W1-4R), or Right Winding Road (W1-5R) sign is used if the first change in alignment is to the right; a Left Reverse Turn (W1-3L), Left Reverse Curve (W1-4L), or Left Winding Road (W1-5L) sign is used if the first change in alignment is to the left.

Option:

A SAND (W7-4d), GRAVEL (W7-4e), or PAVED (W7-4f) supplemental plaque (see Figure 2C-2) may be used to describe the ramp surface. State and local highway agencies may develop appropriate word message signs for the specific situation.

Section 2C.14 HILL BLOCKS VIEW Sign (W7-6)

Option:

A HILL BLOCKS VIEW (W7-6) sign (see Figure 2C-2) may be used in advance of a crest vertical curve to advise road users to reduce speed as they approach and traverse the hill as only limited stopping sight distance is available. A HILL BLOCKS VIEW (W7-6p) plaque (see Figure 2C-2) may be used to supplement other hill related warning signs.

Guidance:

When a HILL BLOCKS VIEW sign is used, it should be supplemented by an Advisory Speed (W13-1) plaque indicating the recommended speed for traveling over the hillcrest based on available stopping sight distance.

Section 2C.15 ROAD NARROWS Sign (W5-1)

Guidance:

A ROAD NARROWS (W5-1) sign (see Figure 2C-3) should be used in advance of a transition on two-lane roads where the pavement width is reduced abruptly to a width such that vehicles might not be able to pass without reducing speed.

Option:

The alternate Ramp Narrows (W5-4) sign (see Figure 2C-3) may be used when appropriate.

Additional emphasis may be provided by the use of object markers and delineators (see Chapters 3C and 3D). The Advisory Speed (W13-1) plaque (see Section 2C.46) may be used to indicate the recommended speed.

Section 2C.16 NARROW BRIDGE Sign (W5-2)

Guidance:

A NARROW BRIDGE (W5-2) sign (see Figure 2C-3) should be used in advance of any bridge or culvert having a two-way roadway clearance width of 16 ft. or less, or any bridge or culvert having a roadway clearance less than the width of the approach travel lanes.

Additional emphasis should be provided by the use of object markers, delineators, and/or pavement markings.

Standard:

Bridges or culverts having greater than a 20-foot span and the above width shall be treated as narrow bridges and signed and delineated accordingly.

Section 2C.16A LOAD ZONED BRIDGE Sign (W12-5)

Guidance:

The LOAD ZONED BRIDGE (W12-5) sign (see Figure 2C-3) should be used to warn of a bridge with a weight restriction less than the maximums allowed for vehicles under Texas law.

Section 2C.17 ONE LANE BRIDGE Sign (W5-3)

Guidance:

A ONE LANE BRIDGE (W5-3) sign (see Figure 2C-3) should be used on two-way roadways in advance of any bridge or culvert:

A. Having a clear roadway width of less than 16 ft.; or
B. Having a clear roadway width of less than 18 ft. when commercial vehicles constitute a high proportion of the traffic; or
C. Having a clear roadway width of 18 ft. or less where the sight distance is limited on the approach to the structure.

Additional emphasis should be provided by the use of object markers, delineators, and/or pavement markings.

Section 2C.18 Divided Highway (Road) Sign (W6-1)

Guidance:

A Divided Highway (W6-1) symbol sign (see Figure 2C-3) should be used on the approaches to a section of highway (not an intersection or junction) where the opposing flows of traffic are separated by a median or other physical barrier.

Option:

The word message DIVIDED HIGHWAY (W6-1a) or DIVIDED ROAD (W6-1b) sign (see Figure 2C-3) may be used as an alternate to the symbol sign.

Section 2C.19 Divided Highway (Road) Ends Sign (W6-2)

Guidance:

A Divided Highway Ends (W6-2) symbol sign (see Figure 2C-3) should be used in advance of the end of a section of physically divided highway (not an intersection or junction) as a warning of two-way traffic ahead.

Option:

The Two-Way Traffic (W6-3) symbol sign (see Section 2C.34) may be used to give warning and notice of the transition to a two-lane, two-way section.

The word message DIVIDED HIGHWAY ENDS (W6-2a) or DIVIDED ROAD ENDS (W6-2b) sign (see Figure 2C-3) may be used as an alternate to the symbol sign.

Section 2C.20 Double Arrow Sign (W12-1)

Option:

The Double Arrow (W12-1) sign (see Figure 2C-3) may be used to advise road users that traffic is permitted to pass on either side of an island, obstruction, or gore in the roadway. Traffic separated by this sign may either rejoin or change directions.

Guidance:

If used on an island, the Double Arrow sign should be mounted near the approach end.

If used in front of a pier or obstruction, the Double Arrow sign should be mounted on the face of, or just in front of, the obstruction. Where stripe markings are used on the obstruction, they should be discontinued to leave a 3 inch space around the outside of the sign.

Figure 2C-2. Vertical Grade Signs

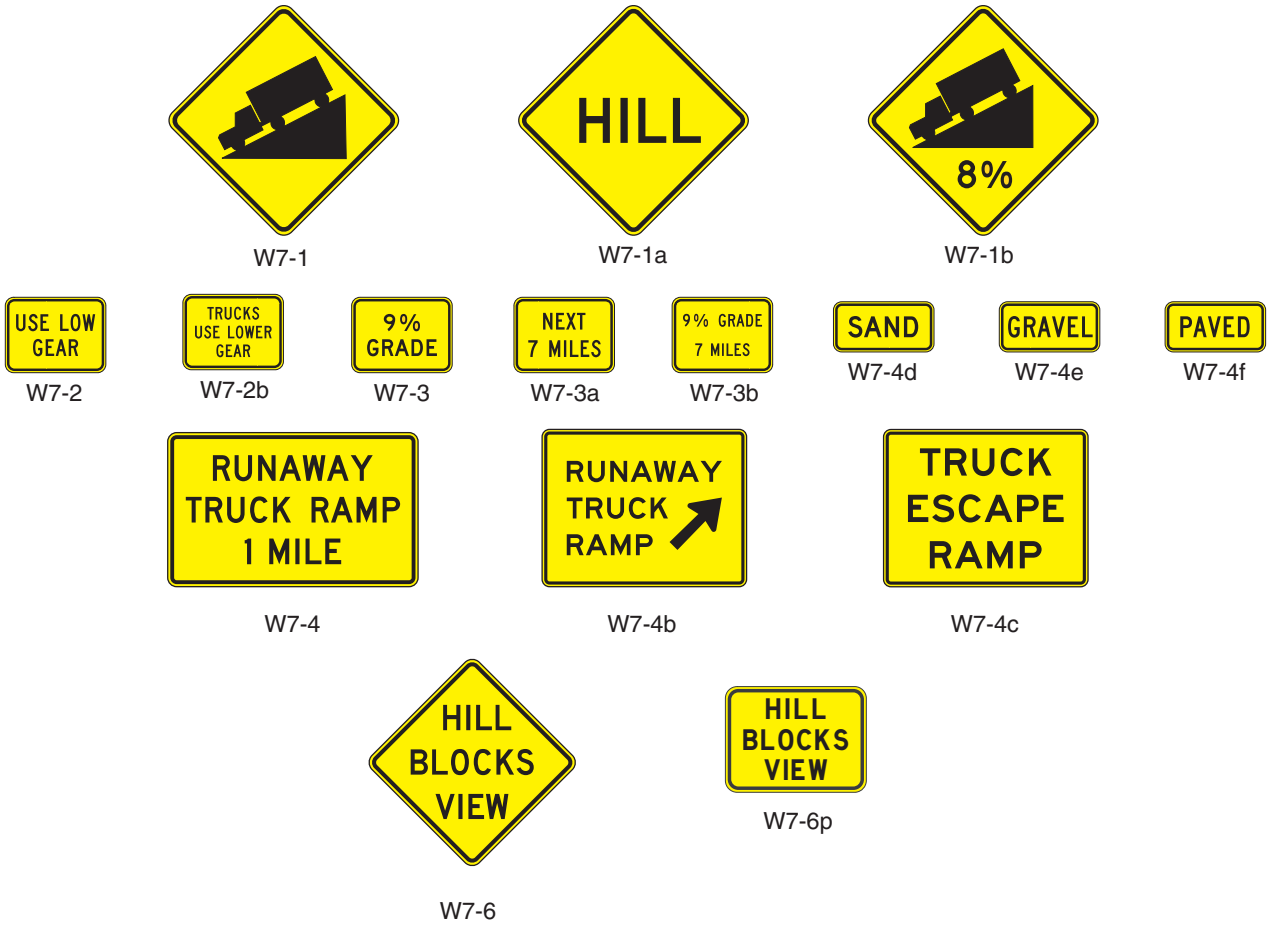

Section 2C.21 DEAD END/NO OUTLET and ROAD ENDS Signs (W14-1, W14-1T, W14-1p, W14-2, W14-2p)

Option:

The DEAD END (W14-1) sign (see Figure 2C-3) may be used at the entrance of a single road or street that terminates in a dead end or cul-de-sac. The NO OUTLET (W14-2) sign may be used at the entrance to a road or road network from which there is no other exit.

DEAD END (W14-1p) or NO OUTLET (W14-2p) plaque (see Figure 2C-3) may be used in combination with Street Name (D3-1) signs (see Section 2D.38) to warn turning traffic that the cross street ends in the direction indicated by the arrow.

At locations where the cross street does not have a name, the W14-1p or W14-2p plaque may be used alone in place of a street name sign.

Standard:

When the W14-1 or W14-2 sign is used, the sign shall be posted as near as practical to the entry point or at a sufficient advance distance to permit the road user to avoid the dead end or no outlet condition by turning off, if possible, at the nearest intersecting street.

The DEAD END (W14-1p) or NO OUTLET (W14-2p) plaque shall not be used instead of the W14-1 or W14-2 signs where traffic can proceed straight through the intersection into the dead end street or no outlet area.

Guidance:

When used, the ROAD ENDS (W14-1T) sign (see Figure 2C-3) should be installed upstream of the actual end of the roadway.

Figure 2C-3. Miscellaneous Warning Signs

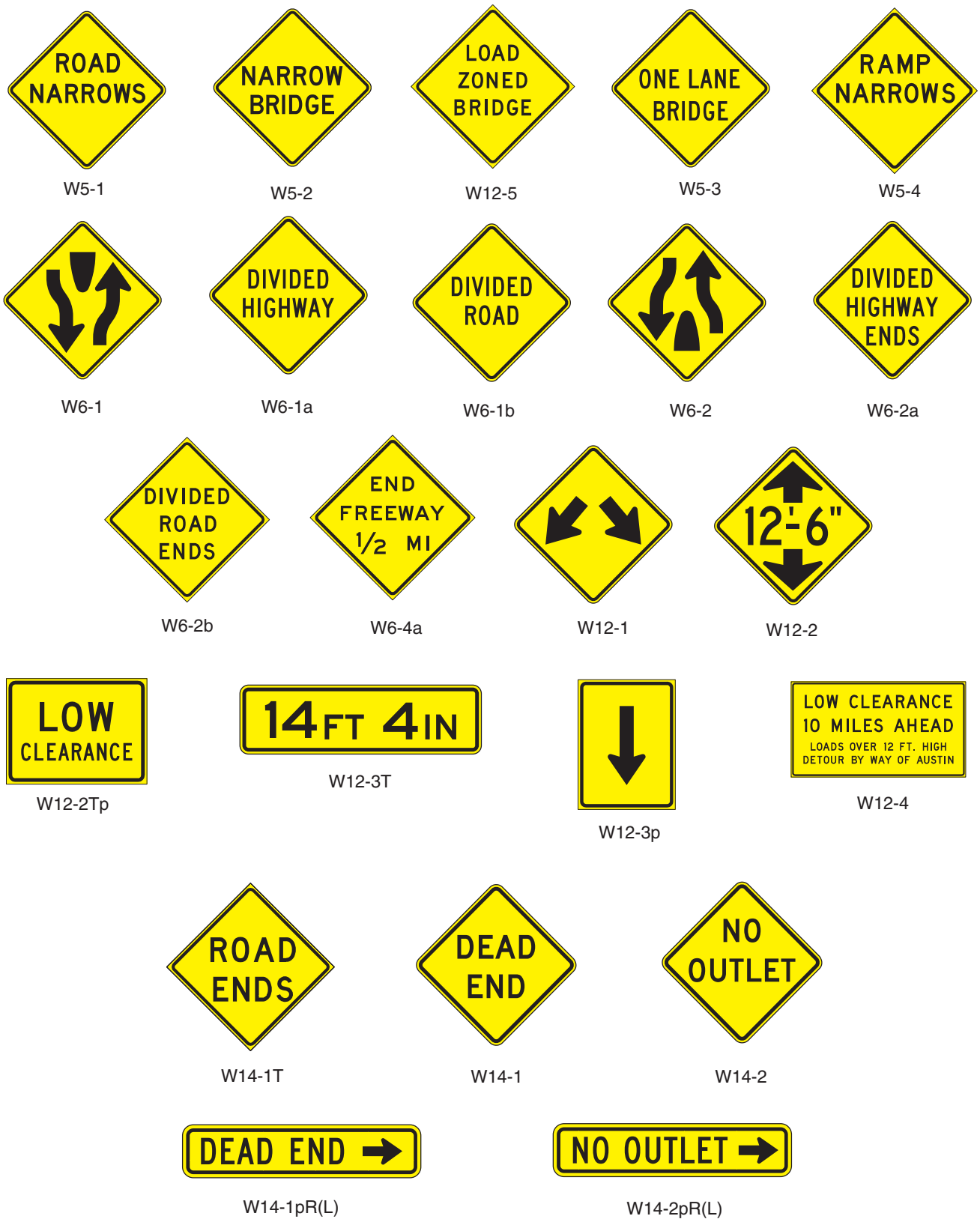

Section 2C.22 Low Clearance Signs (W12-2, W12-3T)

Standard:

The Low Clearance (W12-2) sign (see Figure 2C-3) shall be used to warn road users of clearances less than 12 inches above the statutory maximum vehicle height.

Guidance:

The CLEARANCE sign (W12-2) and supplementary LOW CLEARANCE plaque (W12-2Tp), indicating low overhead clearance and showing the clearance at low bridges, underpasses and other overhead structures, except overhead sign structures, should be used only in advance of points where the vertical clearance is 14 feet 5 inches or less.

The CLEARANCE sign W12-2 without the W12-2Tp plaque, should be used in advance of points where the vertical clearance is 14 feet 6 inches or greater except that vertical clearances greater than 20 feet 0 inches need not be signed. Cities and counties need not sign for clearances 14 feet and 6 inches or greater.

On expressways and freeways the sign should be erected far enough in advance of an exit ramp in advance of the structure to enable a vehicle or load higher than the signed clearance to detour around the structure. The sign will not be necessary in advance of structures having a clearance greater than 20 feet 0 inches.

The ( ) FT ( ) IN clearance sign (W12-3T) should be used on or at every structure that spans a State maintained roadway, except overhead sign structures, to show the vertical clearance up to 20 feet 0 inches. Vertical clearances greater than 20 feet 0 inches need not be signed.

In some cases where two or more structures exist on a roadway between points of possible access (no entrance between structures), those structures which have a higher clearance than a preceding structure in the group for a given direction of travel, need not be signed for in that direction. On conventional roads, driveways should be considered as points of possible access. This method is to be used only where it would not be possible for a high load to reach these structures without having passed under a preceding structure with a lower clearance. In such cases, only one advance clearance warning sign is necessary and should show the clearance applicable to the lowest structure in the group.

In locations where an encroachment over the usable shoulder would drastically reduce the vertical clearance, as in the case of an arch or other structure under which the clearance varies greatly, two or more clearances may be shown; normally, one for the main travel lanes and one for the shoulder area. In cases where more than one clearance is shown on a surface, it may be difficult for a driver to recognize where the clearances are measured, the W12-3p ARROW PLAQUE should be used with the arrow pointing to the point of signed clearance. The ARROW PLAQUE should be immediately adjacent to the W12-3T sign but it may be located at either end or beneath the W12-3T sign. Normally, the lowest clearance posted should be the clearance posted on the advance clearance warning sign. In some cases it may be necessary to warn motorists of a low clearance that will be encountered immediately downstream of a ramp. The clearance sign (W12-2) may be used along with the W12-3p plaque pointing at a 45 degree angle toward the ramp.

The LOW CLEARANCE ( ) MILES AHEAD sign (W12-4) is intended for use on conventional highways at such places as will enable a driver to detour to avoid the section of highway with a structure having vertical clearance less than 13 feet 6 inches.

Where the clearance is less than the legal limit, a sign to that effect should be placed at the nearest intersecting road or wide point in the road at which a vehicle can detour or turn around.

In determining the clearance to be shown on clearance signs, the measurement should be the minimum measured between the structure and the pavement surface rounded to the lower whole inch minus three (3) inches.

Vertical clearance determination shall apply to the total lateral travel way under the structure which will normally include usable flush medians and shoulders. However, where a rolled curb or elevated shoulder exists, clearances should not usually include the shoulder area.

Clearances should be evaluated periodically, particularly when resurfacing operations have occurred.

Option:

The Clearance sign may be installed on or in advance of the structure. If a sign is placed on the structure, it may be a rectangular shape (W12-3T) with the appropriate legend (see Figure 2C-3).

Section 2C.23 BUMP and DIP Signs (W8-1, W8-2)

Guidance:

BUMP (W8-1) and DIP (W8-2) signs (see Figure 2C-4) should be used to give warning of a sharp rise or depression in the profile of the road.

Option:

These signs may be supplemented with an Advisory Speed plaque (see Section 2C.46).

Standard:

The DIP sign shall not be used at a short stretch of depressed alignment that might momentarily hide a vehicle.

Guidance:

A short stretch of depressed alignment that might momentarily hide a vehicle should be treated as a no-passing zone when centerline striping is provided on a two-lane or three-lane road (see Section 3B.02).

Section 2C.24 SPEED HUMP Sign (W17-1)

Guidance:

The SPEED HUMP (W17-1) sign (see Figure 2C-4) should be used to give warning of a vertical deflection in the roadway that is designed to limit the speed of traffic.

If used, the SPEED HUMP sign should be supplemented by an Advisory Speed plaque (see Section 2C.46).

Option:

If a series of speed humps exists in close proximity, an Advisory Speed plaque may be eliminated on all but the first SPEED HUMP sign in the series.

The legend SPEED BUMP may be used instead of the legend SPEED HUMP on the W17-1 sign.

Support:

Speed humps generally provide more gradual vertical deflection than speed bumps. Speed bumps limit the speed of traffic more severely than speed humps. However, this difference in engineering terminology is not well known by the public, so for signing purposes the terms are interchangeable.

Section 2C.25 PAVEMENT ENDS Sign (W8-3)

Guidance:

A PAVEMENT ENDS (W8-3) word message sign (see Figure 2C-4) should be used where a paved surface changes to either a gravel treated surface or an earth road surface.

Option:

An Advisory Speed plaque (see Section 2C.46) may be used when the change in roadway condition requires a reduced speed.

Section 2C.26 Shoulder Signs (W8-4, W8-4T, W8-9, and W8-9a)

Option:

The SOFT SHOULDER (W8-4) sign (see Figure 2C-4) may be used to warn of a soft shoulder condition.

The SHOULDER ENDS (W8-4T) sign (see Figure 2C-4) may be used to warn the driver the roadway will no longer have a shoulder.

The LOW SHOULDER (W8-9) sign (see Figure 2C-4) may be used to warn of a shoulder condition where there is an elevation difference of less than 3 inches between the shoulder and the travel lane.

Guidance:

The SHOULDER DROP OFF (W8-9a) sign (see Figure 2C-4) should be used when an unprotected shoulder drop-off, adjacent to the travel lane, exceeds 3 inches in depth for a significant continuous length along the roadway, based on engineering judgment.

Additional shoulder signs should be placed at appropriate intervals along the road where the condition continually exists.

Standard:

When used, shoulder signs shall be placed in advance of the condition (see Table 2C-4).

Figure 2C-4. Roadway Condition and Advance Traffic Control Signs



Section 2C.27 SLOW DOWN ON WET ROAD (W8-5a)

Option:

The SLOW DOWN ON WET ROAD (W8-5a) sign (see Figure 2C-4A) may be used to warn that a slippery condition might exist.

Guidance:

When used, a SLOW DOWN ON WET ROAD sign should be placed in advance of the beginning of the affected section (see Table 2C-4), and additional signs should be placed at appropriate intervals along the road where the condition exists.

Section 2C.28 WATCH FOR ICE ON BRIDGE Sign (W19-2)

Guidance:

The WATCH FOR ICE ON BRIDGE (W19-2) sign (see Figure 2C-4) should be used to warn of the potential for ice on a bridge. Since this is a temporary condition, the sign should be removed or folded up from view of the motorists when the potential for ice accumulations will not be expected for extended periods.

Option:

In some cases, the word ROAD may be substituted for BRIDGE where a section of roadway is more apt to become icy than others. Generally, though, BRIDGE is preferred since bridges usually become icy before the roadway and are more likely to surprise the motorists.

For a series of closely spaced bridges, the sign need only be placed on the first bridge in each direction and not between each point of access and subsequent bridges.

Section 2C.28A Additional Roadway Condition Signs

Guidance:

The LOOSE GRAVEL (W8-7) sign (see Figure 2C-4) should be used to warn of a loose gravel condition on the roadway. This sign shall not be used in lieu of the CW8-7 sign on construction or maintenance operations which result in a temporary loose gravel situation. The sign should be removed as soon as the situation is corrected.

Option:

The ROUGH ROAD (W8-8) sign (see Figure 2C-4) may be used to warn of a rough surface condition caused by unexpected circumstances. Normally, this sign will be used to warn of a temporary condition. When the rough condition is corrected, the sign should be removed.

The GROOVED PAVEMENT AHEAD (W8-8T) sign (see Figure 2C-4) may be used to warn of pavement that has been saw-cut to form parallel grooves to reduce hydroplaning. This sign primarily cautions motorcyclist that the particular section of roadway has been grooved.

The TEXTURED PAVEMENT AHEAD(W8-8Ta) sign (see Figure 2C-4) may be used to warn of pavement that has been milled or rough tined concrete surfaces.

The NO CENTER STRIPE (W8-12) sign (see Figure 2C-4) may be used to warn drivers of a section of roadway that does not have a center stripe. This sign should be placed at the beginning of the section and may be repeated at major connections, traffic generators and/or at appropriate intervals as determined by the Engineer.

Guidance:

The WATER CROSSING (W8-13T) sign (see Figure 2C-4) should be used to warn of a dip or ford where the roadway is normally underwater. It should not be used where water only occasionally and temporarily crosses the roadway due to heavy local rains or flash floods.

The WATER OVER ROAD (W8-14) sign (see Figure 2C-4) should be displayed to warn of a temporary condition when a low area may flood or fill with water. The sign is normally posted only when water is actually over the roadway.

The WATCH FOR WATER ON ROAD (W8-15) sign (see Figure 2C-4) should be displayed at all times to warn of locations where wet weather conditions normally result in a temporary condition of ponding or flowing water on the roadway.

The LOOSE SAND (W19-5) sign (see Figure 2C-4) is intended for use to warn of a location where wind drifted sand may occasionally be encountered on the roadway or where blowing sand is a

Figure 2C-5. Advisory Speed and Speed Reduction Signs



frequent hazard for drivers. It may also be used at locations where drivers parking off the shoulder of the highway, road, or street would probably encounter loose sand.

The FALLING ROCK (W19-10), ROCK SLIDES (W19-11), OR EARTH SLIDES (W19-12) signs (see Figure 2C-4), whichever is appropriate, should be used at a rock or earth cut to warn that falling or sliding rock or earth may be encountered. This sign should be erected only after a study has been made to determine the need for its use.

The WATCH FOR SMOKE ON ROAD (W19-14) sign (see Figure 2C-4) should be used to warn of locations where the driver's vision may be temporarily obscured due to smoke or other gases from nearby industry.

The WATCH FOR MUD ON ROAD (W19-15) sign (see Figure 2C-4) should be used to warn of locations where mud may be on the roadway surface. The sign message may be modified to WATCH FOR DEBRIS ON ROAD.

Section 2C.29 Advance Traffic Control Signs (W3-1, W3-2, W3-3, W20-7b)

Standard:

The Advance Traffic Control symbol signs (see Figure 2C-4) include the Stop Ahead (W3-1), Yield Ahead (W3-2), and Signal Ahead (W3-3) signs. These signs shall be installed on an approach to a primary traffic control device that is not visible for a sufficient distance to permit the road user to respond to the device (see Table 2C-4). The visibility criteria for a traffic control signal shall be based on having a continuous view of at least two signal faces for the distance specified in Table 4D-1.

Support:

Permanent obstructions causing the limited visibility might include roadway alignment or structures. Intermittent obstructions might include foliage or parked vehicles.

Guidance:

Where intermittent obstructions occur, engineering judgment should determine the treatment to be implemented.

Option:

An Advance Traffic Control sign may be used for additional emphasis of the primary traffic control device, even when the visibility distance to the device is satisfactory.

Figure 2C-6. Merging and Passing Signs

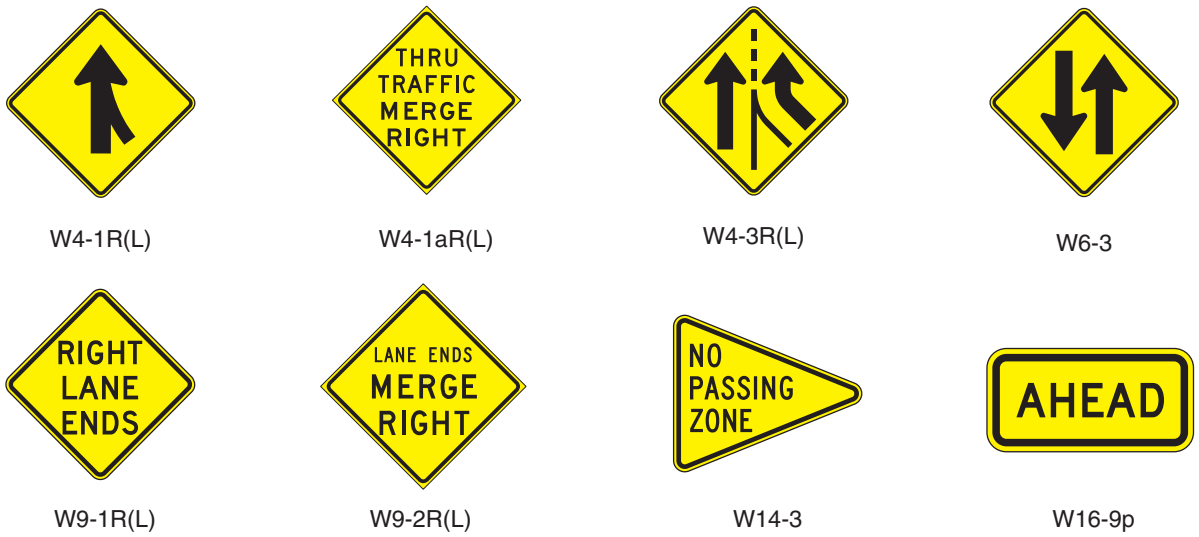

Word message signs (W3-1a, W3-2a, W3-3a) may be used as alternates to the Advance Traffic Control symbol signs. Word message plaques may also be placed below the symbol signs.

A supplemental street name plaque (see Section 2C.49) may be installed below an Advance Traffic Control sign.

A warning beacon may be used with an Advance Traffic Control sign.

A BE PREPARED TO STOP (W20-7b) sign (see Figure 2C-4) may be used to warn of stopped traffic caused by a traffic control signal or in advance of a section of roadway that regularly experiences traffic congestion.

Standard:

When a BE PREPARED TO STOP sign is used in advance of a traffic control signal, it shall be used in addition to a Signal Ahead sign.

Option:

The BE PREPARED TO STOP sign may be supplemented with a warning beacon (see Section 4K.03).

Guidance:

When the warning beacon is interconnected with a traffic control signal or queue detection system, the BE PREPARED TO STOP sign should be supplemented with a WHEN FLASHING (W16-13p) plaque.

Section 2C.30 Speed Reduction Sign (W3-5)

Guidance:

A Speed Reduction (W3-5) sign (see Figure 2C-5) should be used to inform road users of a reduced speed zone when engineering judgment indicates the need for advance notice to comply with the posted speed limit ahead.

Standard:

If used, the Speed Reduction sign shall be followed by a Speed Limit (R2-1) sign installed at the beginning of the zone where the speed limit applies.

The speed limit displayed on the Speed Reduction sign shall be identical to the speed limit displayed on the subsequent Speed Limit sign.

Section 2C.31 Merge Signs (W4-1, W4-1a)

Option:

A Merge (W4-1) sign (see Figure 2C-6) may be used to warn road users on the major roadway that merging movements might be encountered in advance of a point where lanes from two separate roadways converge as a single traffic lane and no turning conflict occurs.

A Merge sign may also be installed on the side of the entering roadway to warn road users on the entering

roadway of the merge condition.

The THRU TRAFFIC MERGE LEFT (RIGHT) W4-1aL(R) sign (see Figure 2C-6) may be used on a divided highway, road, or street where all approach lane(s) do not continue straight through the interchange or intersection.

Guidance:

The Merge sign should be installed on the side of the major roadway where merging traffic will be encountered and in such a position as to not obstruct the road user's view of entering traffic.

Where two roadways of approximately equal importance converge, a Merge sign should be placed on each roadway.

The Merge sign should not be used where two roadways converge and merging movements are not required.

The Merge sign should not be used in place of a Lane Ends sign where lanes of traffic moving on a single roadway must merge because of a reduction in the actual or usable pavement width (see Section 2C.33).

Standard:

The W4-1a sign shall not be used in advance of the end of an acceleration or deceleration lane.

Guidance:

The W4-1a sign should normally be erected about 250 feet in advance of the lane divergence in urban districts and about 750 feet in advance of the lane divergence in rural districts, subject to adjustment to local conditions.

Option:

The W4-1a sign may be duplicated on both sides of the road for additional emphasis. On high speed highways, roads, or streets the advance warning distance may be as great as 1500 feet.

Section 2C.32 Added Lane Sign (W4-3)

Guidance:

The Added Lane (W4-3) sign (see Figure 2C-6) should be installed in advance of a point where two roadways converge and merging movements are not required. When possible, the Added Lane sign should be placed such that it is visible from both roadways; if this is not possible, an Added Lane sign should be placed on the side of each roadway.

Section 2C.33 Lane Ends Signs (W9-1, W9-2)

Guidance:

The LANE ENDS MERGE LEFT (RIGHT) (W9-2) sign should be used to warn of the reduction in the number of traffic lanes in the direction of travel on a multi-lane highway (see Figure 2C-6).

Option:

The RIGHT (LEFT) LANE ENDS (W9-1) sign (see Figure 2C-6) may be used in advance of the LANE ENDS MERGE LEFT (RIGHT) (W9-2) sign as additional warning or to emphasize that the traffic lane is ending and that a merging maneuver will be required.

On one-way streets or on divided highways where the width of the median will permit, two Lane Ends signs may be placed facing approaching traffic, one on the right side and the other on the left side or median.

The reduction in the number of traffic lanes may also be delineated with roadway edge lines (see Section 3B.09) and/or roadway delineation (see Chapter 3D).

Guidance:

Where an extra lane has been provided for slower moving traffic (see Section 2B.32), a Lane Ends (W9-2) sign should be installed in advance of the end of the extra lane.

Lane Ends (W9-2) signs should not be installed in advance of the end of an acceleration lane.

Section 2C.34 Two-Way Traffic Sign (W6-3)

Guidance:

A Two-Way Traffic (W6-3) sign (see Figure 2C-6) should be used to warn road users of a transition from a multi-lane divided section of roadway to a two-lane, two-way section of roadway.

A Two-Way Traffic (W6-3) sign with an AHEAD (W16-9p) plaque (see Figure 2C-6) should be used to warn road users of a transition from a one-way street to a two-lane, two-way section of roadway (see Figure 2B-12, Sheet 2 of 2).

Figure 2C-7. Example of Advisory Speed Signing for an Exit Ramp

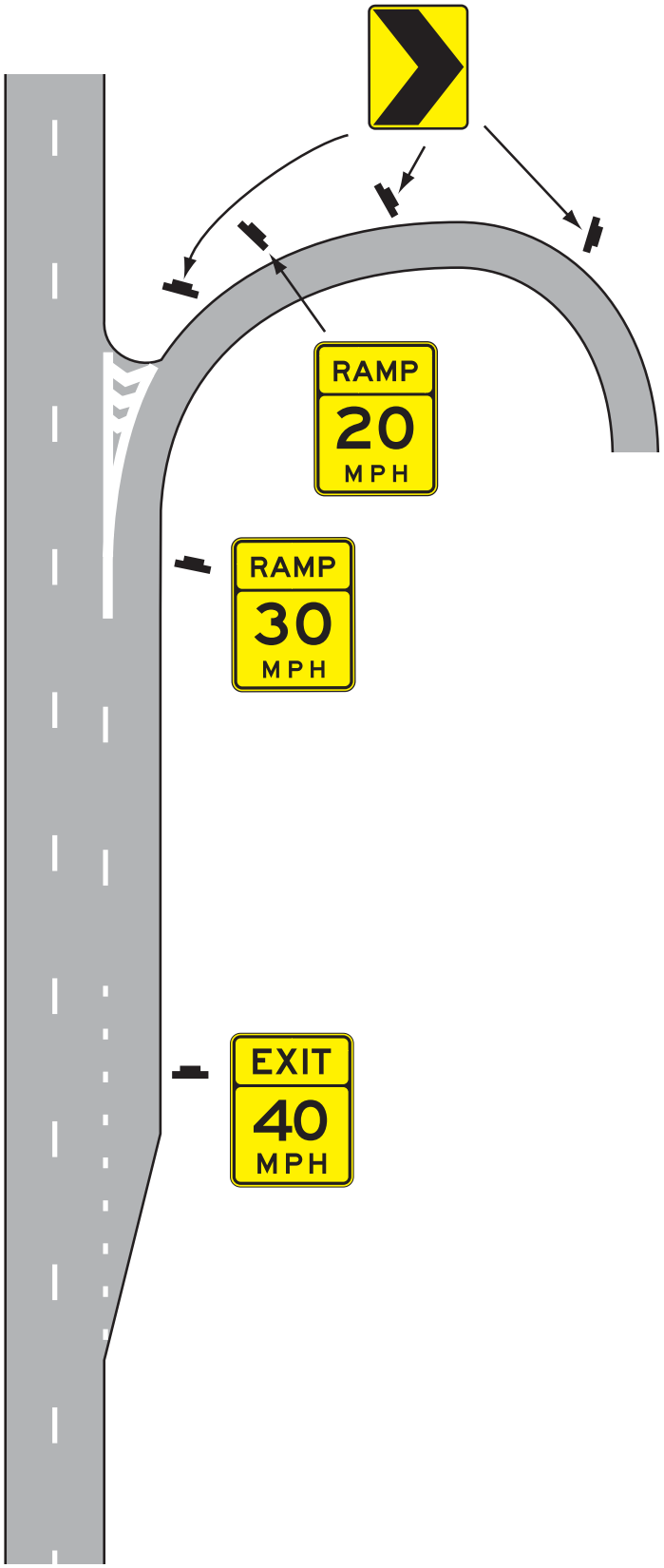

Figure 2C-8. Intersection Warning Signs

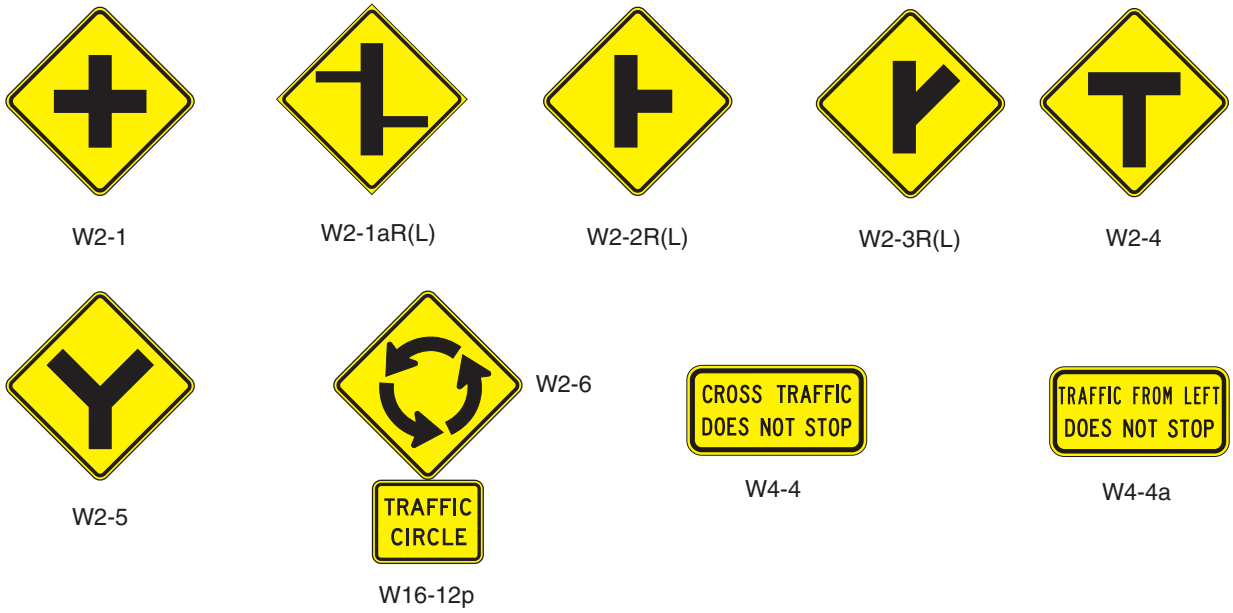

Option:

The Two-Way Traffic sign may be used at intervals along a two-lane, two-way roadway and may be used to supplement the Divided Highway (Road) Ends (W6-2) sign discussed in Section 2C.19.

Section 2C.34A END FREEWAY (X) MILE Sign (W6-4a)

Option:

The END FREEWAY (X) MILE (W6-4a) sign (see Figure 2C-3) may be used to warn of the transition in character from a roadway with full control of access to a roadway with a lesser degree of access control, where crossing, entering, or turning traffic may be expected.

Section 2C.35 NO PASSING ZONE Sign (W14-3)

Standard:

The NO PASSING ZONE (W14-3) sign (see Figure 2C-6) shall be a pennant-shaped isosceles triangle with its longer axis horizontal and pointing to the right. When used, the NO PASSING ZONE sign shall be installed on the left side of the roadway at the beginning of no-passing zones identified by either pavement markings or DO NOT PASS signs or both (see Sections 2B.29 and 3B.02).

Section 2C.36 Advisory Exit, Ramp, and Curve Speed Signs (W13-2, W13-3, W13-5)

Standard:

Advisory Exit, Ramp, and Curve Speed signs shall be vertical rectangles. The advisory Exit Speed (W13-2), Ramp Speed (W13-3), or Curve Speed (W13-5) signs (see Figure 2C-5) shall be used where engineering judgment indicates the need to advise road users of the recommended speed on an exit, a ramp, or a curve.

Guidance:

When used, the Exit Speed sign should be installed along the deceleration lane.

The Exit Speed sign should be visible in time for the road user to make a reasonably safe slowing and exiting maneuver.

The Ramp Speed sign should be visible in time for the road user to reduce to the recommended speed.

Option:

One or more Ramp Speed signs may be used along the deceleration lane, beyond the gore, or along the ramp (see Figure 2C-7). Based on engineering judgment, the Ramp Speed sign may be installed on the inside or

outside of the curve to enhance its visibility.

A Turn (W1-1) or Curve (W1-2) sign with an Advisory Speed (W13-1) plaque may be used in place of a Ramp Speed sign if it is located such that it clearly does not apply to drivers on the main roadway.

A Curve Speed sign may be used at and beyond the beginning of a curve following a Horizontal Alignment and Advisory Speed sign combination, or when there is a need to remind road users of the recommended speed, or where the recommended speed changes because of a change in curvature (see Section 2C.06). Based on engineering judgment, the Curve Speed sign may be installed on the inside or outside of the curve to enhance its visibility.

Section 2C.36A ON RAMP Plaque (W13-4)

Guidance:

When a warning sign is used for a condition on a ramp, the ON RAMP (W13-4) plaque should be used to supplement that advance warning sign.

Section 2C.37 Intersection Warning Signs (W2-1 through W2-6)

Option:

A Cross Road (W2-1) symbol, Side Road (W2-2 or W2-3) symbol, T-Symbol (W2-4), or Y-Symbol (W2-5) sign (see Figure 2C-8) may be used in advance of an intersection to indicate the presence of an intersection and the possibility of turning or entering traffic. The Circular Intersection (W2-6) symbol sign accompanied by an educational TRAFFIC CIRCLE (W16-12p) plaque (see Figure 2C-8) may be installed in advance of a circular intersection.

The relative importance of the intersecting roadways may be shown by different widths of lines in the symbol.

An advance street name plaque (see Section 2C.49) may be installed below an Intersection Warning sign.

Guidance:

The Intersection Warning sign should illustrate and depict the general configuration of the intersecting roadway, such as cross road, side road, T-intersection, or Y-intersection.

Intersection Warning signs, other than the Circular Intersection symbol (W2-6) sign and the T-intersection symbol (W2-4) sign should not be used on approaches controlled by STOP signs, YIELD signs, or signals. The Circular Intersection symbol (W2-6) sign should be installed on the approach to a YIELD sign controlled roundabout intersection.

Where the side roads are not opposite of each other, the symbol for the intersection should indicate a slight offset.

Section 2C.37A Highway Intersection Sign (W2-6A)

Option:

The HIGHWAY INTERSECTION sign may be used on the approaches to an intersection of important highways, roads, or streets.

Guidance:

The use of this sign should be restricted to locations involving high approach speeds, restricted sight distances or which are accident prone.

Section 2C.37B TRAFFIC ISLANDS AHEAD Sign (W2-8)

Option:

The TRAFFIC ISLANDS AHEAD sign may be used to warn of a channelized intersection in the highway, road, or street ahead.

Section 2C.38 Two-Direction Large Arrow Sign (W1-7)

Standard:

The Two-Direction Large Arrow (W1-7) sign (see Figure 2C-8) shall be a horizontal rectangle.

If used, it shall be installed on the far side of a T-intersection in line with, and at approximately a right angle to, approaching traffic.

The Two-Direction Large Arrow sign shall not be used where there is no change in the direction of travel such as at the beginnings and ends of medians or at center piers.

Figure 2C-9. Vehicular Traffic Signs

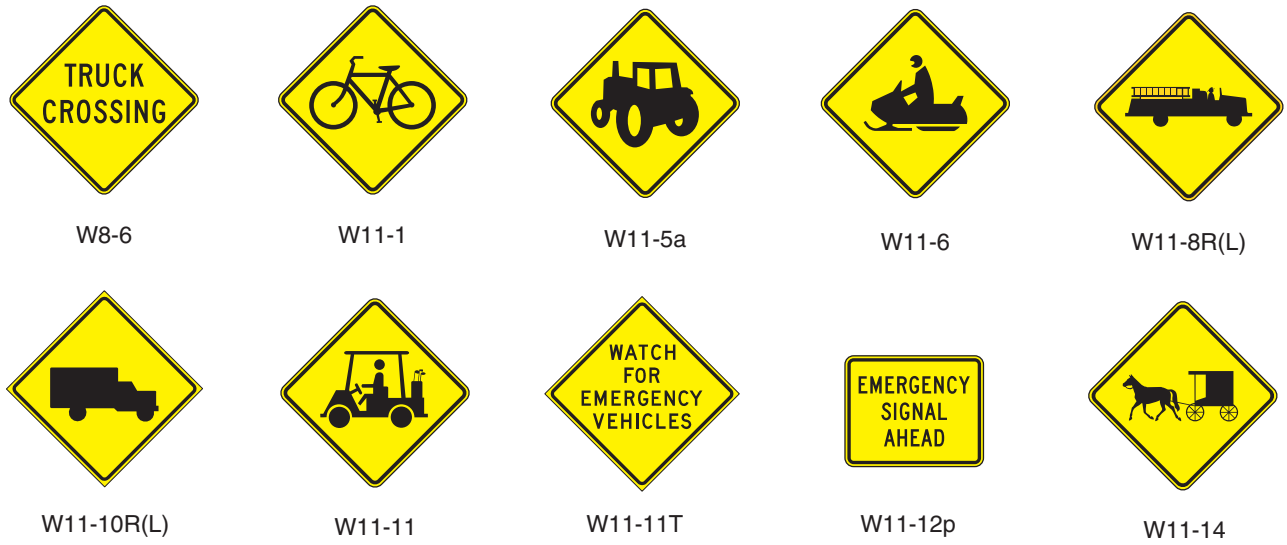

Figure 2C-10. Nonvehicular Traffic Signs

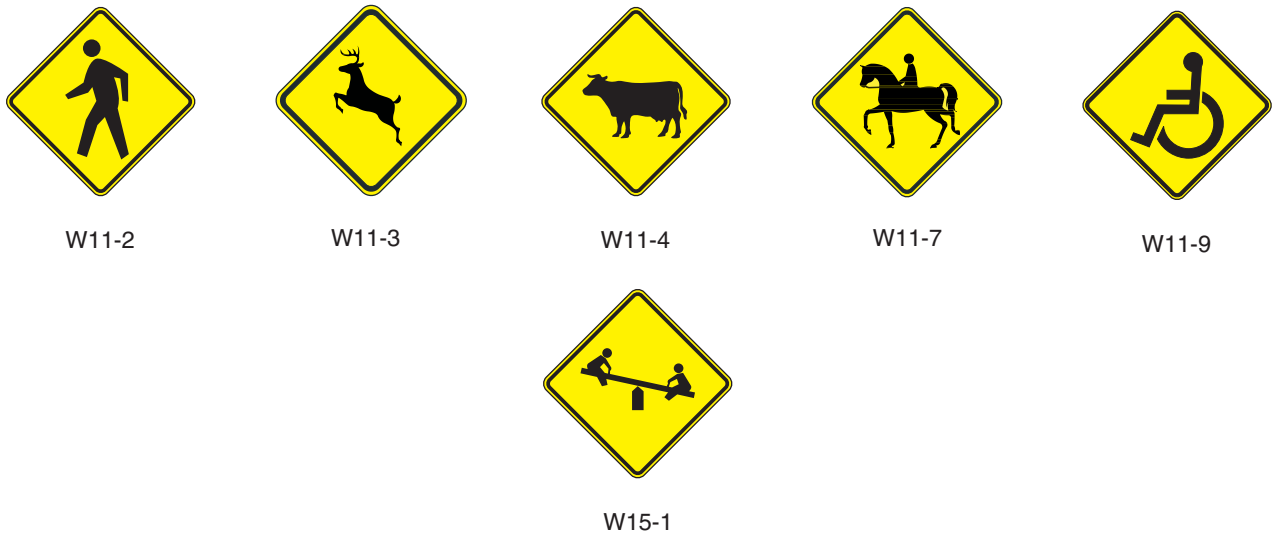

Guidance:

The Two-Direction Large Arrow sign should be visible for a sufficient distance to provide the road user with adequate time to react to the intersection configuration.

A Large Arrow Board sign (W1-10) may be used where engineering judgment has determined additional emphasis is needed.

Section 2C.39 DELETED

Section 2C.40 Vehicular Traffic Signs (W8-6, W11-1, W11-5a, W11-6, W11-8, W11-10, W11-11, W11-11T, W11-12p, W11-14)

Option:

Vehicular Traffic (W8-6, W11-1, W11-5a, W11-6, W11-8, W11-10, W11-11, W11-11T, W11-12p, W11-14) signs (see Figure 2C-9) may be used to alert road users to locations where unexpected entries into the roadway by trucks, bicyclists, farm vehicles, emergency vehicles, golf carts, horse-drawn vehicles, or other vehicles might occur. The TRUCK CROSSING (W8-6) word message sign may be used as an alternate to the Truck Crossing

Figure 2C-11. Supplemental Warning Plaques

symbol (W11-10) sign.

Support:

These locations might be relatively confined or might occur randomly over a segment of roadway.

Guidance:

Vehicular Traffic signs should be used only at locations where the road user's sight distance is restricted, or the condition, activity, or entering traffic would be unexpected.

If the condition or activity is seasonal or temporary, the Vehicular Traffic sign should be removed or covered when the condition or activity does not exist.

Option:

Supplemental plaques (see Section 2C.43) with legends such as AHEAD, XX FEET, NEXT XX MILES, or SHARE THE ROAD may be mounted below Vehicular Traffic signs to provide advance notice to road users of unexpected entries.

Standard:

The Emergency Vehicle (W11-8) sign with the EMERGENCY SIGNAL AHEAD (W11-12p) supplemental plaque (see Figure 2C-9) shall be placed in advance of all emergency-vehicle traffic control signals (see Chapter 4F).

Option:

The WATCH FOR EMERGENCY VEHICLES (W11-11T) sign, or a word message sign indicating the type of emergency vehicle (such as rescue squad), may be used in advance of the emergency vehicle station when no emergency-vehicle traffic control signal is present.

See Chapter 4F for application of the WHEN FLASHING (W16-13p) plaque.

Section 2C.41 Nonvehicular Signs (W11-2, W11-3, W11-4, W11-6, W11-7, W11-9)

Option:

Nonvehicular signs (see Figure 2C-10) may be used to alert road users in advance of locations where unexpected entries into the roadway or shared use of the roadway by pedestrians, animals, and other crossing activities might occur.

Support:

These conflicts might be relatively confined, or might occur randomly over a segment of roadway.

Option:

When used in advance of a crossing, Nonvehicular warning signs may be supplemented with supplemental plaques (see Section 2C.43) with the legend AHEAD, XX FEET, or NEXT XX MILES to provide advance notice to road users of crossing activity.

Standard:

When used at the crossing, the pedestrian and wheel chair crossing signs shall be supplemented with a diagonal downward pointing arrow (W16-7p) plaque (see Figure 2C-11) showing the location of the crossing.

Option:

The crossing location may be defined with crosswalk markings (see Section 3B.17).

School signs and their related supplemental plaques may have a fluorescent yellow-green background with a black legend and border.

Guidance:

When a fluorescent yellow-green background is used, a systematic approach featuring one background color within a zone or area should be used. The mixing of standard yellow and fluorescent yellow-green backgrounds within a selected site area should be avoided.

Nonvehicular signs should be used only at locations where the crossing activity is unexpected or at locations not readily apparent.

Section 2C.42 Playground Sign (W15-1)

Option:

The Playground (W15-1) sign (see Figure 2C-10) may be used to give advance warning of a designated children's playground that is located adjacent to the road. The Playground sign may have a yellow or fluorescent yellow-green background with a black legend and border.

Guidance:

If the access to the playground area requires a roadway crossing, the application of crosswalk pavement markings (see Section 3B.17) and Nonvehicular signs (see Section 2C.41) should be considered.

Section 2C.43 Use of Supplemental Plaques

Option:

A supplemental plaque may be displayed with a warning sign when engineering judgment indicates that road users require additional information beyond that contained in the main message of the warning sign.

Standard:

Supplemental plaques shall be used only in combination with warning or regulatory signs. They shall not be mounted alone or displayed alone. If used, a supplemental plaque shall be installed on the same post(s) as the warning sign.

Section 2C.44 Design of Supplemental Plaques

Standard:

A supplemental plaque shall have the same color legend, border, and background as the warning sign with which it is displayed. Supplemental plaques shall be square or rectangular.

Section 2C.45 Distance Plaques (W16-2, W16-3a, W16-4, W7-3a)

Option:

The Distance Ahead (W16-2 and W16-3a) plaques (see Figure 2C-11) may be used to inform the road user of the distance to the condition indicated by the warning sign.

The Next Distance (W7-3a and W16-4) plaques (see Figures 2C-2 and 2C-11) may be used to inform road users of the length of roadway over which the condition indicated by the warning sign exists.

Section 2C.46 Advisory Speed Plaque (W13-1)

Option:

The Advisory Speed (W13-1) plaque (see Figure 2C-5) may be used to supplement any warning sign to indicate the advisory speed for a condition.

Standard:

The Advisory Speed plaque shall be used where an engineering study indicates a need to advise road users of the advisory speed for a condition.

If used, the Advisory Speed plaque shall carry the message XX MPH. The speed shown shall be a multiple of 5 mph.

Except in emergencies or when the condition is temporary, an Advisory Speed plaque shall not be installed until the advisory speed has been determined by an engineering study.

Guidance:

Because changes in conditions, such as roadway geometrics, surface characteristics, or sight distance, might affect the advisory speed, each location should be periodically evaluated and the Advisory Speed plaque changed if necessary.

Section 2C.47 Supplemental Arrow Plaques (W16-5p, W16-6p, W16-7p)

Guidance:

If the condition indicated by a warning sign is located on an intersecting road and the distance between the intersection and condition is not sufficient to provide adequate advance placement of the warning sign, a Supplemental Arrow (W16-5p, W16-6p, W16-7p) plaque (see Figure 2C-11) should be used below the warning sign.

Standard:

Supplemental Arrow plaques (see Figure 2C-2) shall have the same legend design as the Advance Turn Arrow and Directional Arrow auxiliary signs (see Sections 2D.25 and 2D.26) except that they shall have a black legend and border on a yellow or fluorescent yellow-green background, as appropriate.

Section 2C.48 Hill-Related Plaques (W7-2 Series, W7-3 Series)

Guidance:

Hill-Related (W7-2 series, W7-3 series) plaques (see Figure 2C-11) or other appropriate legends and larger signs should be used for emphasis or where special hill characteristics exist.

On longer grades, the use of the distance plaque (W7-3a or W7-3b) at periodic intervals of approximately 1 mile spacing should be considered.

Section 2C.49 Advance Street Name Plaque (W16-8, W16-8a)

Option:

An Advance Street Name (W16-8 or W16-8a) plaque (see Figure 2C-11) may be used with any Intersection sign (W2 series) or Advance Traffic Control (W3 series) sign to identify the name of the intersecting street.

Section 2C.50 CROSS TRAFFIC DOES NOT STOP Plaques (W4-4 series)

Option:

The CROSS TRAFFIC DOES NOT STOP (W4-4 and W4-4a) plaques (see Figure 2C-8) may be used in advance of a STOP sign when engineering judgment indicates that conditions are present that are causing or could cause drivers to misinterpret the intersection as an all-way stop.

Alternate messages such as TRAFFIC FROM LEFT (RIGHT) DOES NOT STOP may be used when such messages more accurately describe the traffic controls established at the intersection.

Standard:

If the W4-4p plaque is used, it shall be installed in advance of the STOP sign.

Section 2C.51 SHARE THE ROAD Plaque (W16-1)

Option:

In situations where there is a need to warn drivers to watch for other slower forms of transportation traveling along the highway, such as bicycles, golf carts, horse-drawn vehicles, or farm machinery, a SHARE THE ROAD (W16-1) plaque (see Figure 2C-11) may be used.

Section 2C.52 High-Occupancy Vehicle (HOV) Plaque (W16-11)

Option:

In situations where there is a need to warn drivers in an HOV lane of a specific condition, a HOV (W16-11) plaque (see Figure 2C-11) may be used. The HOV plaque may be used to differentiate a warning sign specific

Figure 2C-12. Other Warning Signs

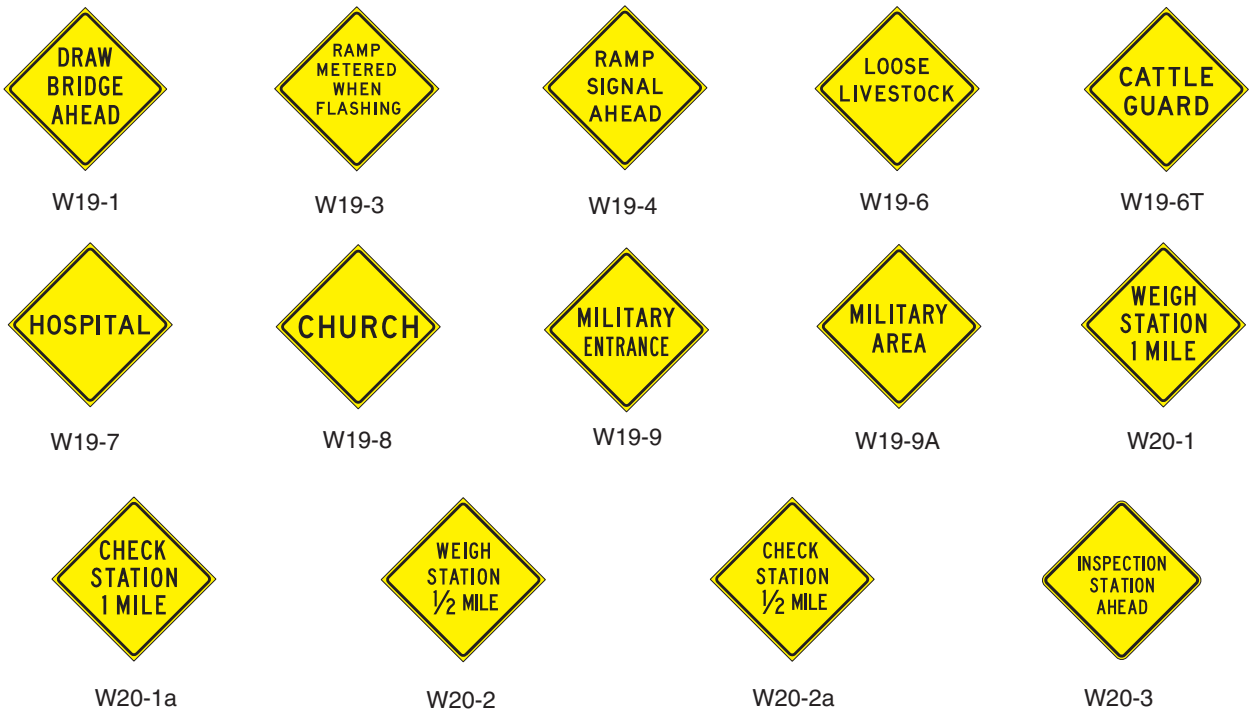

for HOV lanes when the sign is also visible to traffic on the adjoining general purpose roadway. Among the warning signs that may be possible applications of the HOV plaque are the Advisory Speed, Advisory Exit Speed, Added Lane, and Merge signs.

The diamond symbol may be used instead of the word message HOV on the W16-11 plaque. When appropriate, the words LANE or ONLY may be used on this plaque.

Section 2C.53 PHOTO ENFORCED Plaque (W16-10)

Option:

A PHOTO ENFORCED (W16-10) plaque (see Figure 2C-11) may be mounted below a warning sign to advise road users that the regulations associated with the condition being warned about (such as a toll plaza) are being enforced by photographic equipment.

Standard:

If used below a warning sign, the PHOTO ENFORCED plaque shall be a rectangle with a black legend and border on a yellow background.

Section 2C.54 Other Warning Signs

Option:

Warning signs other than those specified above may be appropriate under special conditions. Agencies may develop word message signs to warn roadway users of special situations or hazards. Except for symbols on warning signs, minor modifications in the design of a device may be permitted provided that the essential appearance characteristics are met.

Guidance:

Such signs should conform with the general specifications for shape, color, and placement of warning signs (sec. 2C-1 to 2C-3).

Special warning signs for highway construction and maintenance operations, school areas, railroad grade crossings, and bicycle facilities can be found in Parts 6 through 9 of this Manual.

Standard:

The DRAWBRIDGE AHEAD (W19-1) sign shall be used in advance of movable bridge signals and gates to give advance warning to motorists, except in urban conditions where such signing would not be practicable.

Option:

Such signs may be supplemented by a Hazard Identification Beacon.

Option:

The RAMP METERED WHEN FLASHING (W19-3) sign is intended for use when an expressway or freeway ramp has a traffic signal installation to control the traffic entering the main lanes of the roadway. The W19-3 sign is to warn the driver that the ramp metering system is operating when the flashing yellow light(s) mounted above or above and below the sign is flashing.

Standard:

When the ramp metering system is not operating the flashing light(s) with the W19-3 sign shall not be illuminated.

Option:

After motorists in an area are accustomed to ramp metering, the W19-3 sign could be replaced with a static sign RAMP SIGNAL AHEAD (W19-4). The installation of ramp meter control at an entrance ramp in a city or area where ramp metering is familiar to the motorist would be installed with a static RAMP SIGNAL AHEAD sign.

The LOOSE LIVESTOCK (W19-6) sign is intended for use to warn of the potential hazard of animals grazing or roaming at large on the highway or road right-of-way.

The CATTLE GUARD (W19-6T) sign is intended for use to warn of a cattle guard across the roadway.

The HOSPITAL (W19-7) sign may be used where a hospital is located so near the highway, road, or street as to be disturbed by undue noise from vehicles or where there is a hazard to pedestrians crossing to or from the hospital.

The MILITARY ENTRANCE (W19-9) sign may be used to warn of the entrance to a military or naval reservation. If two or more such entrances are closely spaced, the sign may be modified to read Military Entrances.

The WEIGH STATION 1 MILE (W20-1) and WEIGH STATION 1/2 MILE (W20-2) signs (see Figure 2C-12) are intended for use in advance of truck weigh stations on conventional roadways.

The CHECK STATION 1 MILE (W20-1a) and CHECK STATION 1/2 MILE (W20-2a) signs (see Figure 2C-12) are intended for use in advance of truck/bus check stations.

The INSPECTION STATION AHEAD (W20-3) sign (see Figure 2C-12) is intended for use in advance of Inspection Stations.

CHAPTER 2D. GUIDE SIGNS—CONVENTIONAL ROADS

Section 2D.01 Scope of Conventional Road Guide Sign Standards

Standard:

Standards for conventional road guide signs shall apply to any road or street other than low-volume roads (as defined in Section 5A.01), expressways, and freeways.

Section 2D.02 Application

Support:

Guide signs are essential to direct road users along streets and highways, to inform them of intersecting routes, to direct them to cities, towns, villages, or other important destinations, to identify nearby rivers and streams, parks, forests, and historical sites, and generally to give such information as will help them along their way in the most simple, direct manner possible.

Chapter 2A addresses placement, location, and other general criteria for signs.

Section 2D.03 Color, Retroreflection, and Illumination

Support:

Requirements for illumination, retroreflection, and color are stated under the specific headings for individual guide signs or groups of signs. General provisions are given in Sections 2A.08, 2A.09, and 2A.11.

Standard:

Except where otherwise specified herein for individual signs or groups of signs, guide signs on streets and highways shall have a white message and border on a green background. All messages, borders, and legends shall be retroreflective and all backgrounds shall be retroreflective or illuminated.

Support:

Color coding is sometimes used to help road users distinguish between multiple potentially confusing destinations. Examples of valuable uses of color coding include guide signs for roadways approaching or inside an airport property with multiple terminals serving multiple airlines, and wayfinding signs for various traffic generator destinations within a community or area.

Standard:

Different color sign backgrounds shall not be used to provide color coding of destinations. The color coding shall be accomplished by the use of different colored square or rectangular panels on the face of the guide signs.

Option:

The different colored panels may include a black or white (whichever provides the better contrast with the panel color) letter, numeral, or other appropriate designation to identify the airport terminal or other destination.

Support:

Two examples of color-coded sign assemblies are shown in Figure 2D-1.

Section 2D.04 Size of Signs

Support:

For most guide signs, the legends are so variable that a standardized size is not appropriate. The sign size is determined primarily by the length of the message, and the size of lettering and spacing necessary for proper legibility. However, for signs with standardized designs, such as route signs, it is practical to use the prescribed sizes that are given in the "Standard Highway Sign Designs for Texas" book (see Section 1A.11).

Option:

Reduced letter height, reduced interline spacing, and reduced edge spacing may be used on guide signs if sign size must be limited by factors such as lane width or vertical or lateral clearance.

Guidance:

Reduced spacing between the letters or words on a line of legend should not be used as a means of reducing the overall size of a guide sign, except where determined necessary by engineering judgment to meet unusual lateral space constraints. In such cases, the legibility distance of the sign legend should be the primary consideration in determining whether to reduce the spacing between the letters or the words or between the words and the sign border, or to reduce the letter height.

When a reduction in the prescribed size is necessary, the design used should be as similar as possible to the

Figure 2D-1. Examples of Color-Coded Destination Guide Signs

a - Freeway or Expressway – Airport Terminals

b - Conventional Road or Street – Urban Areas

---

design for the standard size.

Section 2D.05 Lettering Style

Standard:

The design of capital letters, upper/lower case letters, numerals, route shields, and spacing shall be as provided in the "Standard Highway Sign Designs for Texas" book (see Section 1A.11).

The lettering for names of places, streets, and highways on conventional road guide signs shall be capital letters, or upper/lower case letters (see Section 2A.14). When a combination of upper and lower-case letters are used, the initial upper-case letter shall be approximately 1.33 times the "loop" height of the lower-case letters.

All other word legends on conventional road guide signs shall be in capital letters.

Section 2D.06 Size of Lettering

Support:

Sign legibility is a direct function of letter size and spacing. Legibility distance has to be sufficient to give road users enough time to read and comprehend the sign. Under optimum conditions, a guide sign message can be read and understood in a brief glance. The legibility distance includes a reasonable safety factor for inattention, blocking of view by other vehicles, unfavorable weather, inferior eyesight, or other causes for delayed or slow reading. Where conditions permit, repetition of guide information on successive signs gives the road user more than one opportunity to obtain the information needed.

Standard:

Design layouts for conventional road guide signs showing interline spacing, edge spacing, and other specification details shall be as shown in the "Standard Highway Sign Designs for Texas" book (see Section 1A.11).

Unless noted otherwise in this chapter, the principal legend on guide signs, letters and numerals, shall be at least 6 inch capital letters, or upper/lower-case letters. On low-volume roads (as defined in Section 5A.01), and on urban streets with speeds of 25 mph or less, the principal legend shall be in letters at least 4 inches in height.

Guidance:

The minimum lettering sizes specified herein should be exceeded where conditions indicate a need for

greater legibility.

Option:

For locations where lateral space is limited for ground mounted sign placement, the principal legend sizes may be reduced.

Section 2D.07 Amount of Legend

Support:

The longer the legend on a guide sign, the longer it will take road users to comprehend it, regardless of letter size.

Guidance:

Guide signs should be limited to three lines of principal legend. Where two or more signs are included in the same overhead display, the amount of legend should be minimized. The principal legend should include only place names, route numbers, and street names.

Option:

Symbols, action information, cardinal directions, and exit numbers may be used in addition to the principal legend where sign space is available.

Section 2D.08 Arrows

Support:

Arrows are used for lane assignment and to indicate the direction toward designated routes or destinations. Figure 2D-2 shows the up-arrow and the down-arrow designs that have been approved for use on guide signs. Detailed drawings of these arrows are shown in the "Standard Highway Sign Designs for Texas" book (see Section 1A.11).

Standard:

On overhead signs where it is desirable to indicate a lane to be followed, a down arrow shall point downward toward the center of that lane. Down arrows shall be used only on overhead guide signs that restrict the use of specific lanes to traffic bound for the destination(s) and/or route(s) indicated by these arrows. Down arrows shall not be used unless an arrow can be pointed to each lane that can be used to reach the destination shown on the sign.

Where a roadway is leaving the through lanes, an up arrow shall point upward at an angle representative of the alignment of the exit roadway.

Figure 2D-2. Arrows for Use on Guide Signs



Up Arrow Down Arrow

Guidance:

Arrows used on guide signs to indicate the directions toward designated routes or destinations should be pointed at the appropriate angle to clearly convey the direction to be taken. A horizontally oriented up-arrow design should be used at right-angle intersections.

On a ground-mounted guide sign, a directional arrow for a straight-through movement should point upward.

Option:

Arrows may be placed below the principal sign legend or on the appropriate side of the legend.

Guidance:

At an exit, an arrow should be placed at the side of the sign which will reinforce the movement of exiting traffic. The up-arrow design should be used.

The width across the arrowhead should be at least equal to the height of the largest letter on the sign. For short downward pointing arrows on overhead signs, the width across the arrowhead should be 1.75 times the letter height.

Diagrammatic signing used on conventional roads should follow the principles set forth in Section 2E.19.

Section 2D.09 Numbered Highway Systems

Support:

The purpose of numbering and signing highway systems is to identify routes and facilitate travel.

The Interstate and United States (U.S.) highway systems are numbered by the American Association of State Highway and Transportation Officials (AASHTO) upon recommendations of the State highway organizations because the respective States own these systems. State and County road systems are numbered by the appropriate authorities.

The basic policy for numbering the U.S. and Interstate highway systems is contained in the following Purpose and Policy statements published by AASHTO (see Page i for AASHTO's address):

A. "Establishment and Development of United States Numbered Highways"; and
B. "Establishment of a Marking System of the Routes Comprising the National System of Interstate and Defense Highways."

Guidance:

The principles of these policies should be followed in establishing the above highway systems and any other systems, with effective coordination between adjacent jurisdictions. Care should be taken to avoid the use of numbers or other designations that have been assigned to Interstate, U.S., or State routes in the same geographic area. Overlapping numbered routes should be kept to a minimum.

Standard:

Route systems shall be given preference in this order: Interstate, United States, State, Farm/Ranch to Market and County. The preference shall be given by installing the highest-priority legend on the top or the left of the sign panel.

Section 2D.10 Route Signs and Auxiliary Signs

Standard:

All numbered highway routes shall be identified by route signs and auxiliary signs.

The signs for each system of numbered highways, which are distinctive in shape and color, shall be used only on that system and the approaches thereto.

Route signs and any auxiliary signs that accompany them shall be retroreflective.

Option:

Route signs and auxiliary signs may be proportionally enlarged where greater legibility is needed.

Support:

Route signs are typically mounted in assemblies with auxiliary signs.

Section 2D.11 Design of Route Signs

Standard:

The "Standard Highway Sign Designs for Texas" book (see Section 1A.11) shall be used for designing route signs. Other route sign designs shall be established by the authority having jurisdiction.

Interstate Route signs (see Figure 2D-3) shall consist of a cutout shield, with the route number in white

Figure 2D-3. Route Marker Signs

Interstate Route Marker
M1-1

Off-Interstate Business Rt. Mk.
M1-2 (Loop)
M1-3 (Spur)

U.S. Hwy. Route Marker
Independent mount
M1-4

U.S. Hwy. Route Marker
Guide sign mount
M1-4

*Texas State Hwy. Rt. Mk.
Independent mount
M1-6T

*Texas State Hwy. Rt. Mk.
Guide sign mount
M1-6T

Texas Farm Road Rt. Mk.
Independent mount
M1-6F

Texas Ranch Road Rt. Mk.
Independent mount
M1-6R

County Route Marker
M1-5

Forest Route Marker
M1-7

M4-20

*See "Standard Highway Sign Design" manual for additional Route Markers.

letters on a blue background, the word INTERSTATE in white capital letters on a red background, and a white border. This sign shall be used on all Interstate routes and in connection with route sign assemblies on intersecting highways.

A 24 x 24 inch minimum sign size shall be used for Interstate route numbers with one or two digits, and a 30 x 24 inch minimum sign size shall be used for Interstate route numbers having three digits.

Off-Interstate Business Route signs (see Figure 2D-3) shall consist of a cutout shield carrying the number of the connecting Interstate route and the words BUSINESS and either LOOP or SPUR in capital letters. The legend and border shall be white on a green background, and the shield shall be the same shape and dimensions as the Interstate Route sign. In no instance shall the word INTERSTATE appear on the Off-Interstate Business Route sign.

Option:

The Off-Interstate Business Route sign may be used on a major highway that is not a part of the Interstate system, but one that serves the business area of a City from an interchange on the system. When used on a green guide sign, a white square or rectangle may be placed behind the shield to improve contrast.

Standard:

U.S. Route signs (see Figure 2D-3) shall consist of black numerals on a white shield surrounded by a black background without a border. This sign shall be used on all U.S. routes and in connection with route sign assemblies on intersecting highways.

A 24 x 24 inch minimum sign size shall be used for U.S. route numbers with one or two digits, and a 30 x 24 inch minimum sign size shall be used for U.S. route numbers having three digits.

State Route signs shall be designed by TxDOT.

Guidance:

State Route signs (see Figure 2D-3) should be rectangular and should be approximately the same size as the U.S. Route sign. State Route signs should also be similar to the U.S. Route sign by containing approximately the same size black numerals on a white area surrounded by a black background without a border.

Standard:

If County road authorities elect to establish and identify a special system of important County roads, a countywide policy for such signing shall be established that includes a uniform numbering system to uniquely identify each route. The County Route (M1-6) sign (see Figure 2D-3) shall consist of a pentagon shape with a yellow County name and route number and border on a blue background. County Route signs displaying two digits or the equivalent (letter and numeral, or two letters) shall be a minimum size of 18 x 18 inches; those carrying three digits or the equivalent shall be a minimum size of 24 x 24 inches.

If a jurisdiction uses letters instead of numbers to identify routes, all references to numbered routes in this Chapter shall be interpreted to also include lettered routes.

Guidance:

If used with other route signs in common assemblies, the County Route sign should be of a size compatible with that of the other route signs.

Option:

When used on a green guide sign, a yellow square or rectangle may be placed behind the County Route sign to improve contrast.

Standard:

Route signs (see Figure 2D-3) for park and forest roads shall be designed with adequate distinctiveness and legibility and of a size compatible with other route signs used in common assemblies.

Section 2D.12 Design of Route Sign Auxiliaries

Standard:

Route sign auxiliaries carrying word legends, except the JCT sign, shall have a standard size of 24 x 12 inches. Those carrying arrow symbols, or the JCT sign, shall have a standard size of 21 x 15 inch. All route sign auxiliaries shall match the color combination of the route sign that they supplement.

Guidance:

Auxiliary signs carrying word messages and mounted with 30 x 24 inch Interstate Route signs should be 30 x 15 inches. With route signs of larger sizes, auxiliary signs should be suitably enlarged, but not such that they exceed the width of the route sign.

Option:

A route sign and any auxiliary signs used with it may be combined on a single panel.

Section 2D.13 Junction Auxiliary Sign (M2-1)

Standard:

The Junction (M2-1) auxiliary sign (see Figure 2D-4) shall carry the abbreviated legend JCT and shall be mounted at the top of an assembly (see Section 2D.27) either directly above the route sign or above a sign for an alternative route (see Section 2D.16) that is part of the route designation. The minimum size of the Junction auxiliary sign shall be 21 x 15 inches for compatibility with auxiliary signs carrying arrow symbols.

Section 2D.14 Combination Junction Sign (M2-2)

Option:

As an alternative to the standard Junction assembly where more than one route is to be intersected or joined, a rectangular sign may be used carrying the word JUNCTION above the route numbers.

Other designs may be used to accommodate State and County Route signs.

Standard:

The Combination Junction (M2-2) sign (see Figure 2D-4) shall have a green background with white border and lettering for the word JUNCTION.

Figure 2D-4. Route Sign Auxiliaries

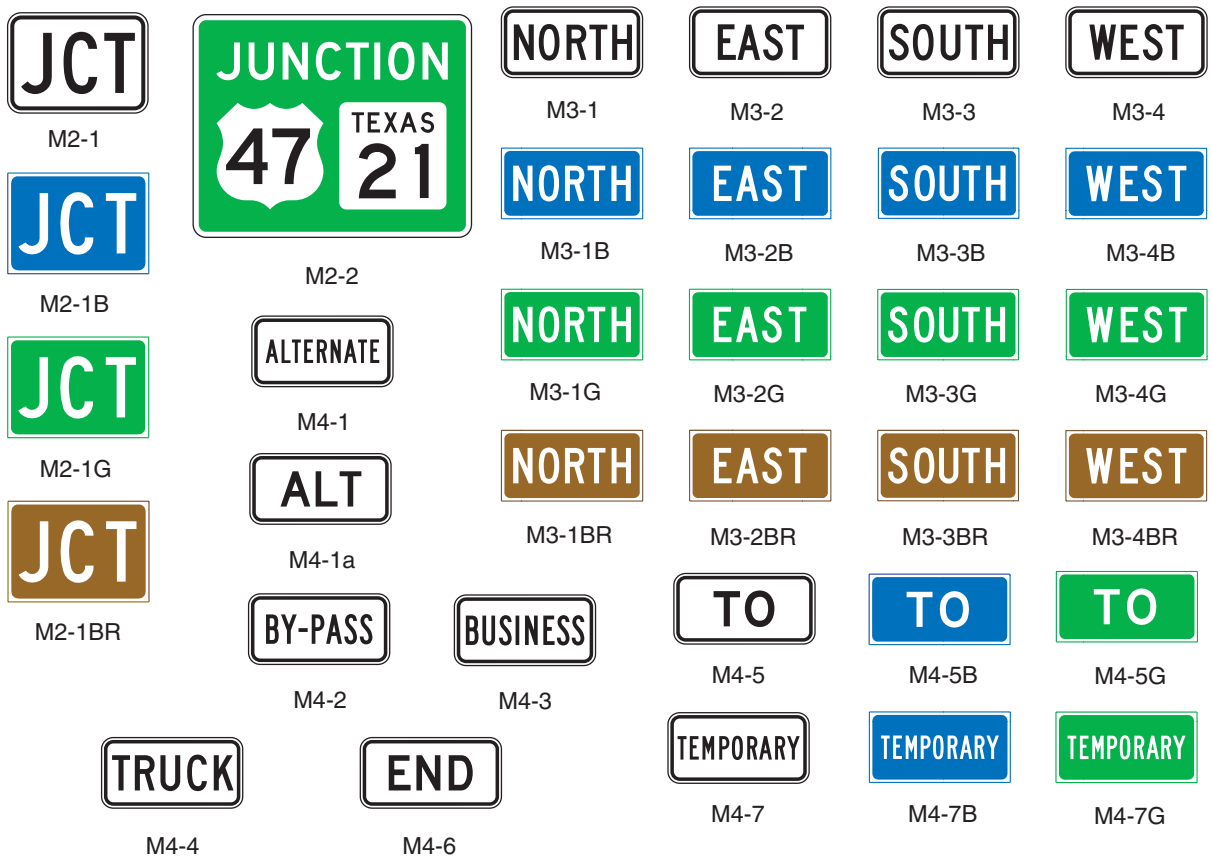

Guidance:

Where U.S. or State Route signs are used as components of guide signs, only the outline of the shield or other distinctive shape should be used.

Although the size of the Combination Junction sign will depend on the number of routes involved, the numerals should be large enough for clear legibility and should be of a size comparable with those in the individual route signs.

Section 2D.15 Cardinal Direction Auxiliary Signs (M3-1 through M3-4)

Guidance:

Cardinal Direction auxiliary signs (see Figure 2D-4) carrying the legend NORTH, EAST, SOUTH, or WEST should be used to indicate the general direction of the entire route.

Standard:

If used, the Cardinal Direction auxiliary sign shall be mounted directly above a route sign or an auxiliary sign for an alternative route.

Section 2D.16 Auxiliary Signs for Alternative Routes (M4 Series)

Option:

Auxiliary signs, carrying legends such as ALTERNATE, BY-PASS, BUSINESS, or TRUCK, may be used to indicate an alternate route of the same number between two points on that route.

Standard:

If used, the auxiliary signs for alternative routes shall be mounted directly above a route sign.

Section 2D.17 ALTERNATE Auxiliary Signs (M4-1, M4-1a)

Option:

The ALTERNATE (M4-1) or the ALT (M4-1a) auxiliary sign (see Figure 2D-4) may be used to indicate an officially designated alternate routing of a numbered route between two points on that route.

Standard:

If used, the ALTERNATE or ALT auxiliary sign shall be mounted directly above a route sign.

Guidance:

The shorter (time or distance) or better-constructed route should retain the regular route number, and the longer or worse-constructed route should be designated as the alternate route.

Section 2D.18 BY-PASS Auxiliary Sign (M4-2)

Option:

The BY-PASS (M4-2) auxiliary sign (see Figure 2D-4) may be used to designate a route that branches from the numbered route through a City, bypasses a part of the City or congested area, and rejoins the numbered route beyond the City.

Standard:

If used, the BY-PASS auxiliary sign shall be mounted directly above a route sign.

Section 2D.19 BUSINESS Auxiliary Sign (M4-3)

Standard:

The BUSINESS (M4-3) auxiliary sign (see Figure 2D-4) shall be used to designate an alternate route that branches from a numbered route, passes through the business portion of a City, and rejoins the numbered route beyond that area.

If used, the BUSINESS auxiliary sign shall be mounted directly above a route sign.

Section 2D.20 TRUCK Auxiliary Sign (M4-4)

Option:

The TRUCK (M4-4) auxiliary sign (see Figure 2D-4) may be used to designate an alternate route that branches from a numbered route, when it is desirable to encourage or require commercial vehicles to use the alternate route.

Standard:

If used, the TRUCK auxiliary sign shall be mounted directly above a route sign.

Section 2D.21 TO Auxiliary Sign (M4-5)

Option:

The TO (M4-5) auxiliary sign (see Figure 2D-4) may be used to provide directional guidance to a particular road facility from other highways in the vicinity (see Section 2D.32).

Standard:

If used, the TO auxiliary sign shall be mounted directly above a route sign or an auxiliary sign for an alternative route.

Section 2D.22 END Auxiliary Sign (M4-6)

Guidance:

The END (M4-6) auxiliary sign (see Figure 2D-4) should be used where the route being traveled ends, usually at a junction with another route.

Standard:

If used, the END auxiliary sign shall be mounted either directly above a route sign or above a sign for an alternative route that is part of the designation of the route being terminated.

Section 2D.23 TEMPORARY Auxiliary Signs (M4-7)

Option:

The TEMPORARY (M4-7) auxiliary sign (see Figure 2D-4) may be used for an interim period to designate a section of highway that is not planned as a permanent part of a numbered route, but that connects completed portions of that route.

Standard:

If used, the TEMPORARY or TEMP auxiliary sign shall be mounted either directly above the route sign, above a Cardinal Direction sign, or above a sign for an alternate route that is a part of the route designation.

TEMPORARY or TEMP auxiliary signs shall be promptly removed when the temporary route is abandoned.

Section 2D.24 Temporary Detour and Auxiliary Signs

Support:

Chapter 6F contains information regarding Temporary Detour and Auxiliary signs.

Section 2D.25 Advance Turn Arrow Auxiliary Signs (M5-1, M5-2)

Standard:

If used, the Advance Turn Arrow auxiliary sign (see Figure 2D-5) shall be mounted directly below the route sign in Advance Route Turn assemblies, and displays a right or left arrow, the shaft of which is bent at a 90-degree angle (M5-1) or at a 45-degree angle (M5-2).

Section 2D.26 Directional Arrow Auxiliary Signs (M6 Series)

Standard:

If used, the Directional Arrow auxiliary sign (see Figure 2D-5) shall be mounted below the route sign in directional assemblies, and displays a single- or double-headed arrow pointing in the general direction that the route follows.

Section 2D.27 Route Sign Assemblies

Standard:

A Route Sign assembly shall consist of a route sign and auxiliary signs that further identify the route and indicate the direction. Route Sign assemblies shall be installed on all approaches to numbered routes that intersect with other numbered routes.

Where two or more routes follow the same section of highway, the route signs for Interstate, U.S., State, Farm/Ranch to Market and County routes shall be mounted in that order from the left in horizontal arrangements and from the top in vertical arrangements. Subject to this order of precedence, route signs for lower-numbered routes shall be placed at the left or top.

Within groups of assemblies, information for routes intersecting from the left shall be mounted at the left in horizontal arrangements and at the top or center of vertical arrangements. Similarly, information for routes intersecting from the right shall be at the right or bottom, and for straight-through routes at the center in horizontal arrangements or top in vertical arrangements.

Route Sign assemblies shall be mounted in accordance with the general specifications for highway signs (Chapter 2A), with the lowest sign in the assembly at the height prescribed for single signs.

Guidance:

Assemblies for two or more routes, or for different directions on the same route, should be mounted in groups on a common support.

Option:

Route Sign assemblies may be installed on the approaches to numbered routes on unnumbered roads and streets that carry an appreciable amount of traffic destined for the numbered route.

If engineering judgment indicates that groups of assemblies that include overlapping routes or multiple turns might be confusing, route signs or auxiliary signs may be omitted or combined, provided that clear directions are given to road users.

Support:

Figure 2D-6 shows typical placements of route signs.

Section 2D.28 Junction Assembly

Standard:

A Junction assembly shall consist of a Junction auxiliary sign and a route sign. The route sign shall carry the number of the intersected or joined route.

The Junction assembly shall be installed in advance of every intersection where a numbered route is

Figure 2D-5. Directional Arrow Auxiliary Signs



See "Standard Highway Sign Design" manual for Blue, Green and Brown designs of above signs.

intersected or joined by another numbered route. In urban areas it shall be installed in the block preceding the intersection, and in rural areas it shall be installed at least 400 ft. in advance of the intersection. In rural areas, the minimum distance between the Destination sign and the Route Turn assembly shall be 200 ft., and the minimum distance between the Route Turn assembly and the Junction assembly shall be 200 ft.

Guidance:

In urban areas where speeds are low, the Junction assembly should not be installed more than 300 ft. in advance of the intersection.

Where prevailing speeds are high, greater spacings should be used.

Option:

Where two or more routes are to be indicated, a single Junction auxiliary sign may be used for the assembly and all route signs grouped in a single mounting, or a Combination Junction sign (see Section 2D.14) may be used.

Section 2D.29 Advance Route Turn Assembly

Standard:

An Advance Route Turn assembly shall consist of a route sign, an Advance Turn Arrow or word message auxiliary sign, and a Cardinal Direction auxiliary sign, if needed. It shall be installed in advance of an intersection where a turn must be made to remain on the indicated route.

Option:

The Advance Route Turn assembly may be used to supplement the required Junction assembly in advance of intersecting routes.

Guidance:

Where a multiple-lane highway approaches an interchange or intersection with a numbered route, the Advance Route Turn assembly should be used to pre-position turning vehicles in the correct lanes from which to make their turn.

In low-speed areas, the Advance Route Turn assembly should be installed not less than 200 ft. in advance of the turn. In high-speed areas, the Advance Route Turn assembly should be installed not less than 300 ft. in advance of the turn.

Figure 2D-6. Illustration of Directional Assemblies and Other Route Signs (For One Direction of Travel Only) (Sheet 1 of 3)

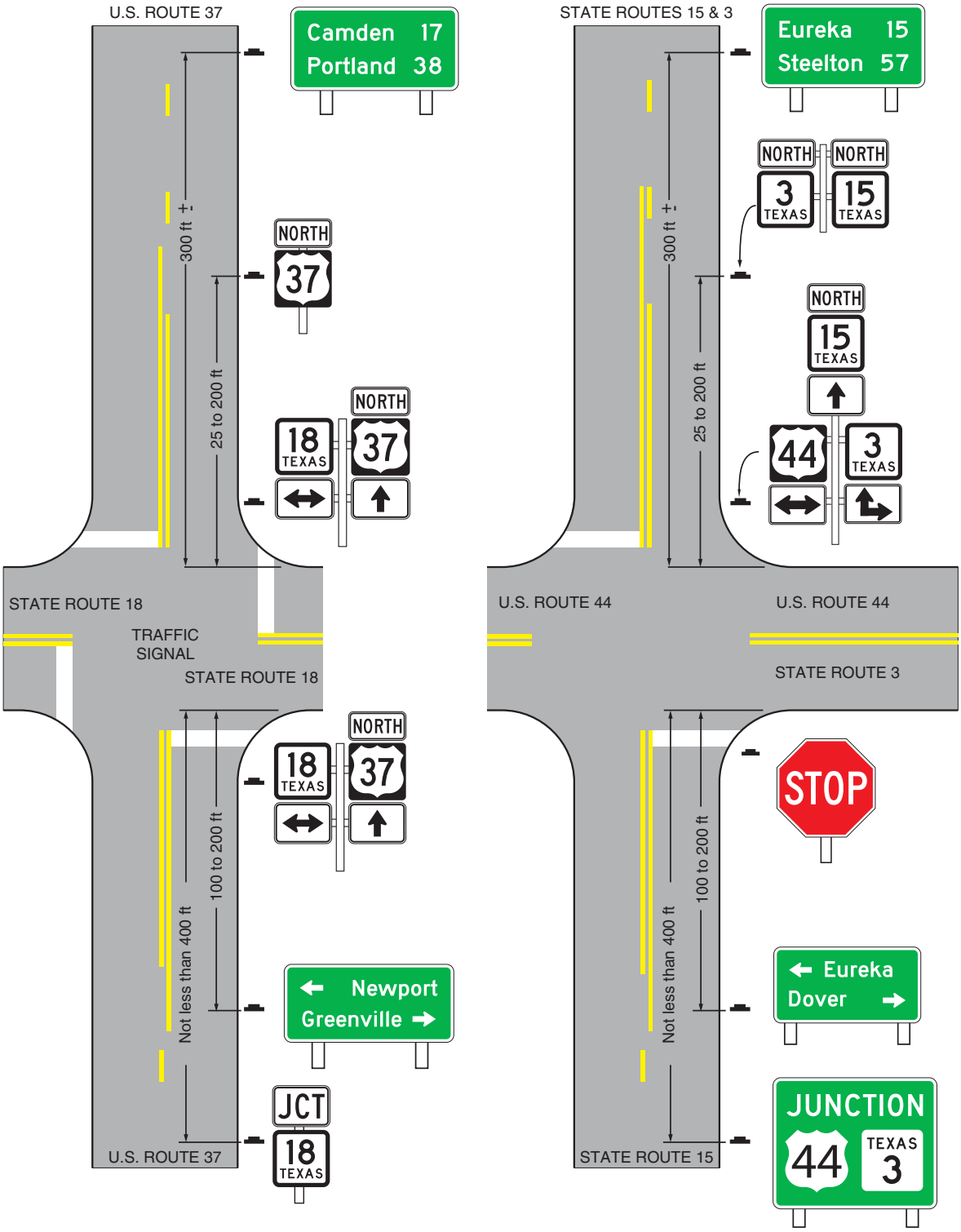

Notes: Lettering on Destination and Distance signs may be in all capital letters or a combination of upper-case and lower-case letters (see Section 2D.05).

See Sections 2D.28 through 2D.31 and Section 2D.35 for low-speed and/or urban conditions.

Figure 2D-6. Illustration of Directional Assemblies and Other Route Signs (For One Direction of Travel Only) (Sheet 2 of 3)

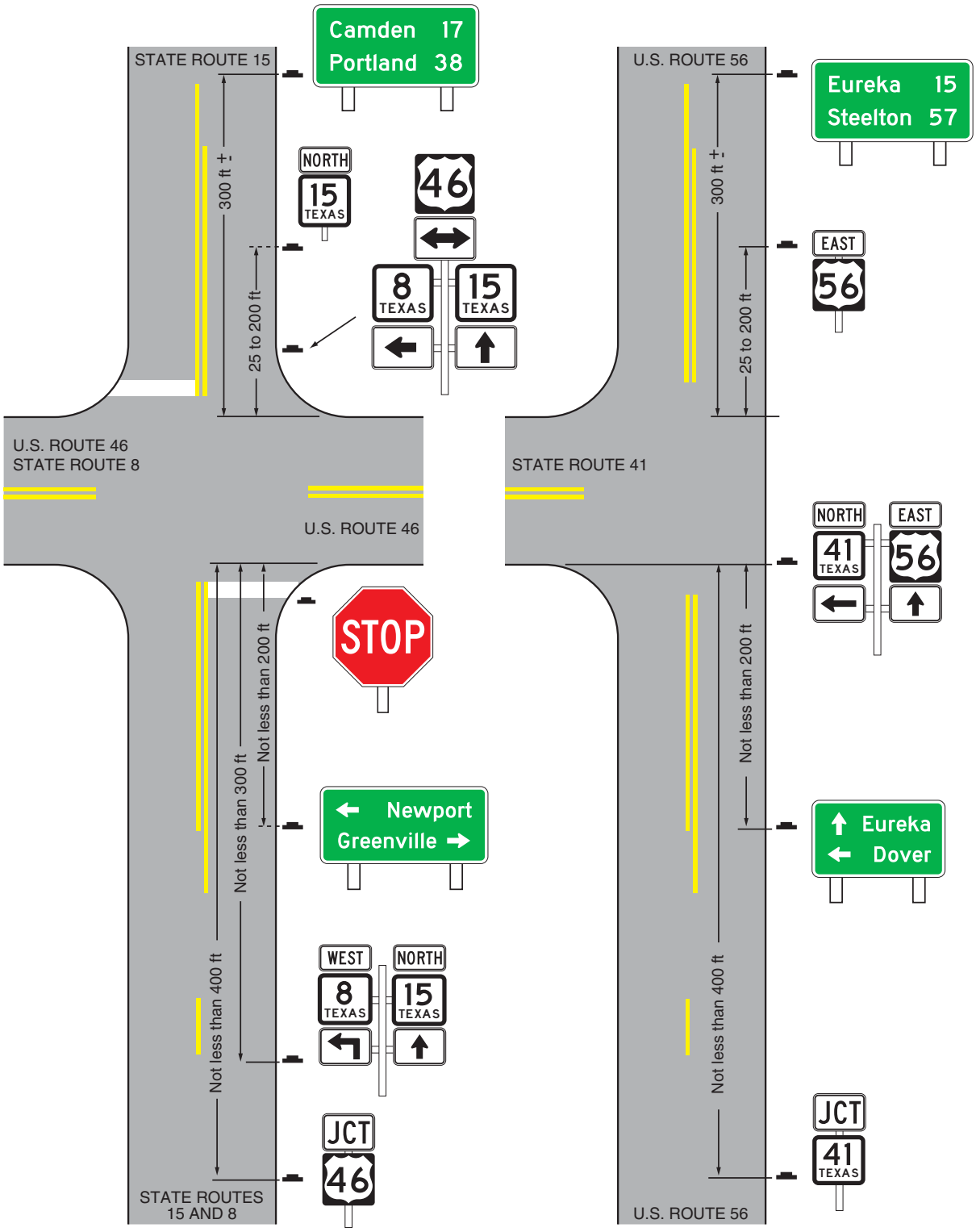

Notes: Lettering on Destination and Distance signs may be in all capital letters or a combination of upper-case and lower-case letters (see Section 2D.05).

See Sections 2D.28 through 2D.31 and Section 2D.35 for low-speed and/or urban conditions.

Figure 2D-6. Illustration of Directional Assemblies and Other Route Signs (For One Direction of Travel Only) (Sheet 3 of 3)

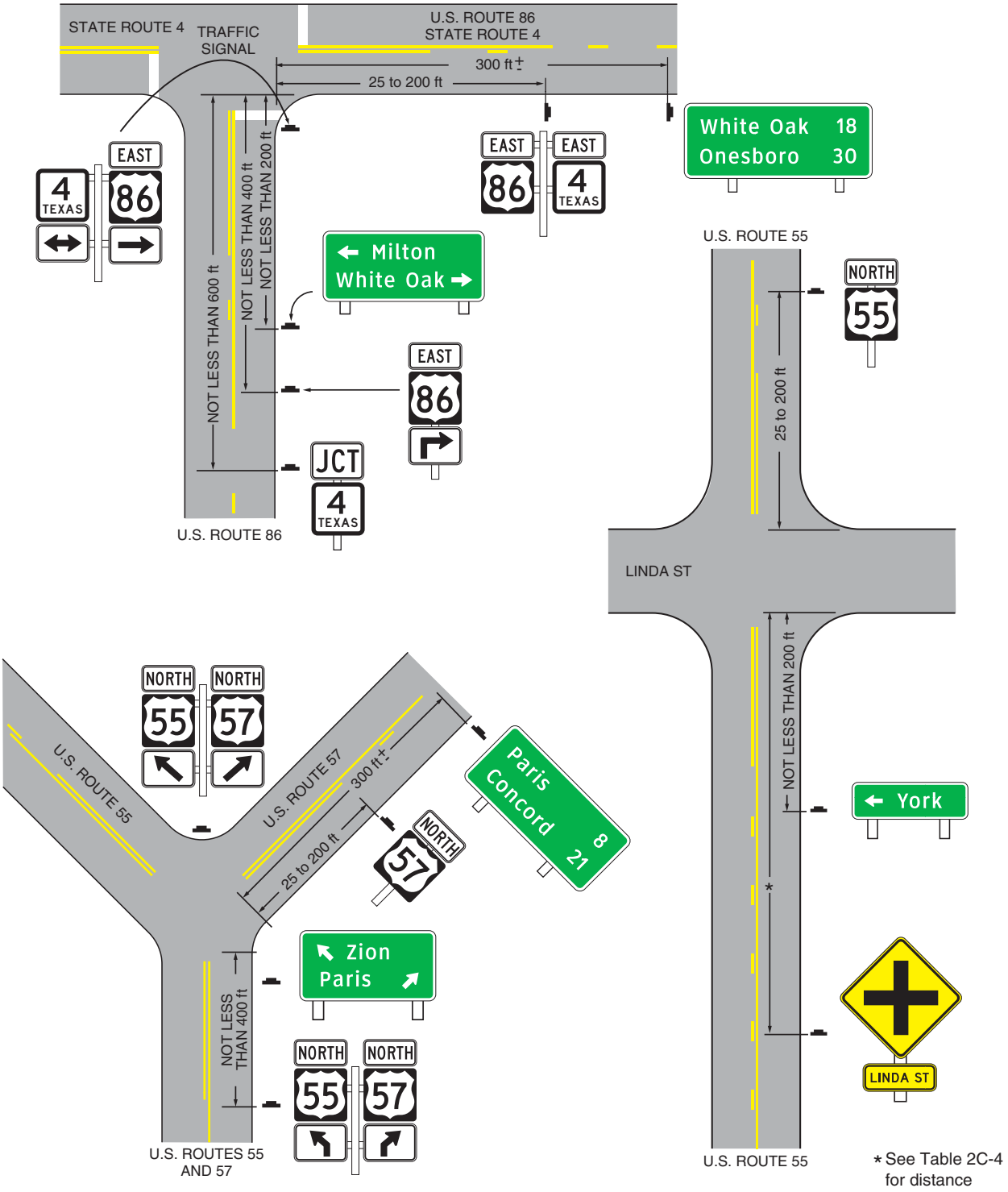

Notes: Lettering on Destination and Distance signs may be in all capital letters or a combination of upper-case and lower-case letters (see Section 2D.05).

See Sections 2D.28 through 2D.31 and Section 2D.35 for low-speed and/or urban conditions.

Standard:

An assembly that includes an Advance Turn Arrow auxiliary sign shall not be placed where there is an intersection between it and the designated turn.

Guidance:

Sufficient distance should be allowed between the assembly and any preceding intersection that could be mistaken for the indicated turn.

Section 2D.30 Directional Assembly

Standard:

A Directional assembly shall consist of a route sign, a Directional Arrow auxiliary sign, and a Cardinal Direction auxiliary sign, if needed. The various uses of Directional assemblies shall be as outlined below:

A. Turn movements (indicated in advance by an Advance Route Turn assembly) shall be marked by a Directional assembly with a route sign displaying the number of the turning route and a single-headed arrow pointing in the direction of the turn.

B. The beginning of a route (indicated in advance by a Junction assembly) shall be marked by a Directional assembly with a route sign displaying the number of that route and a single-headed arrow pointing in the direction of the route.

C. The end of a route shall be marked by a Directional assembly with an END auxiliary sign and a route sign displaying the number of that route.

D. An intersected route (indicated in advance by a Junction assembly) shall be designated by:

1. Two Directional assemblies, each with a route sign displaying the number of the intersected route, a Cardinal Direction auxiliary sign, and a single-headed arrow pointing in the direction of movement on that route; or

2. A Directional assembly with a route sign displaying the number of the intersected route and a double-headed arrow, pointing at appropriate angles to the left, right, or ahead.

Guidance:

Straight-through movements should be indicated by a Directional assembly with a route sign displaying the number of the continuing route and a vertical arrow. A Directional assembly should not be used for a straight-through movement in the absence of other assemblies indicating right or left turns, as the Confirming assembly sign beyond the intersection normally provides adequate guidance.

Directional assemblies should be located on the near right corner of the intersection. At major intersections and at Y or offset intersections, additional Directional assemblies should be installed on the far right or left corner to confirm the near-side assemblies. When the near-corner position is not practical for Directional assemblies, the far right corner should be the preferred alternative, with oversized signs, if necessary, for legibility. Where unusual conditions exist, the location of a Directional assembly should be determined by engineering judgment with the goal being to provide the best possible combination of view and safety.

Support:

It is more important that guide signs be readable at the right time and place than to be located with absolute uniformity.

Figure 2D-6 shows typical placements of Directional assemblies.

Section 2D.31 Confirming or Reassurance Assemblies

Standard:

If used, Confirming or Reassurance assemblies shall consist of a Cardinal Direction auxiliary sign and a route sign.

Guidance:

A Confirming assembly should be installed just beyond intersections of numbered routes. It should be placed 25 to 200 ft. beyond the far shoulder or curb line of the intersected highway.

If used, Reassurance assemblies should be installed between intersections in urban districts as needed, and beyond the built-up area of any incorporated City or town.

Route signs for either confirming or reassurance purposes should be spaced at such intervals as necessary to keep road users informed of their routes.

Support:

Confirming and Reassurance assemblies are considered to be a type of Directional assembly.

Section 2D.32 Trailblazer Assembly

Support:

Trailblazer assemblies provide directional guidance to a particular road facility from other highways in the vicinity. This is accomplished by installing Trailblazer assemblies at strategic locations to indicate the direction to the nearest or most convenient point of access. The use of the word TO indicates that the road or street where the sign is posted is not a part of the indicated route, and that a road user is merely being directed progressively to the route.

Standard:

A Trailblazer assembly shall consist of a TO auxiliary sign, a route sign (or a special road facility symbol), and a single-headed Directional Arrow auxiliary sign pointing in the direction leading to the route.

Option:

A Cardinal Direction auxiliary sign may be used with a Trailblazer assembly.

Guidance:

The TO auxiliary sign, Cardinal Direction auxiliary sign, and Directional Arrow auxiliary sign should be of the standard size specified for auxiliary signs of their respective type. The route sign should be the size specified in Section 2D.11.

Option:

Trailblazer assemblies may be installed with other Route Sign assemblies, or alone, in the immediate vicinity of the designated facilities.

Section 2D.33 Destination and Distance Signs

Support:

In addition to guidance by route numbers, it is desirable to supply the road user information concerning the destinations that can be reached by way of numbered or unnumbered routes. This is done by means of Destination signs and Distance signs.

Option:

Route and Cardinal Direction auxiliary signs may be included on the Destination sign panel with the destinations and arrows.

Guidance:

The size of the route signs and Cardinal Direction auxiliary signs should be at least the minimum size specified for these signs.

Section 2D.34 Destination Signs (D1 Series)

Standard:

The Destination (D1-1 through D1-3) sign (see Figure 2D-7), if used, shall be a horizontal rectangle carrying the name of a City, town, village, or other traffic generator, and a directional arrow, except where special interchange signing is prescribed.

Option:

If several destinations are to be shown at a single point, the several names may be placed on a single panel with an arrow for each name. If more than one destination lies in the same direction, a single arrow may be used for such a group of destinations.

Guidance:

Adequate separation should be made between any destinations or group of destinations in one direction and those in other directions by suitable design of the arrow, spacing of lines of legend, heavy lines entirely across the panel, or separate panels.

Standard:

An arrow pointing to the right shall be at the extreme right of the sign, and an arrow pointing left or up shall be at the extreme left.

Guidance:

Unless a sloping arrow will convey a clearer indication of the direction to be followed, the directional arrows should be horizontal or vertical.

Figure 2D-7. Destination and Distance Signs

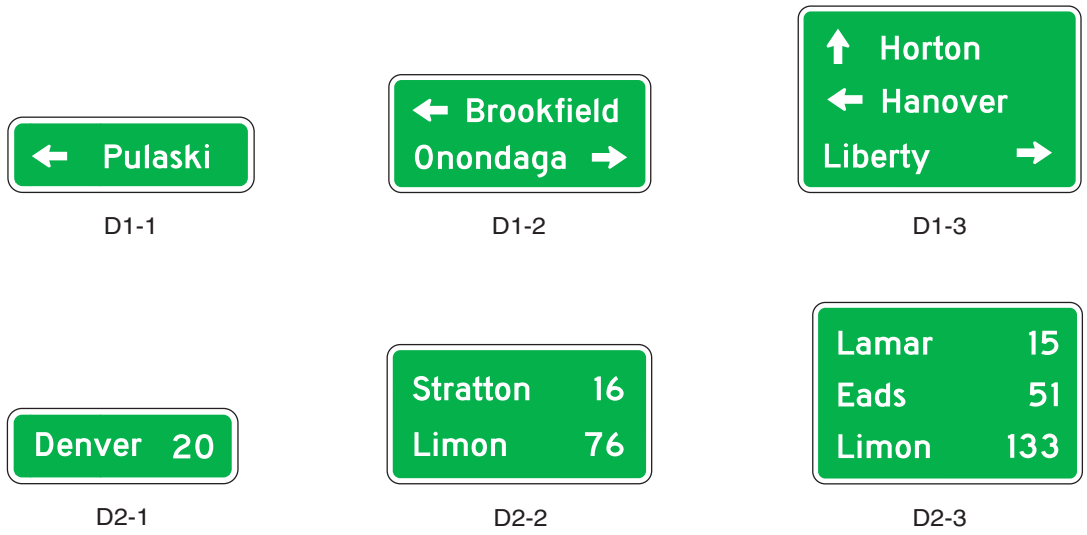

Note: Lettering on Destination and Distance signs may be in all capital letters or upper/lower case letters (see Section 2D.05).

Guidance:

If several individual name panels are assembled into a group, all panels in the assembly should be of the same length.

Destination signs should be used:

A. At the intersections of U.S. or State numbered routes with Interstate, U.S., or State numbered routes; and
B. At points where they serve to direct traffic from U.S. or State numbered routes to the business section of towns, or to other destinations reached by unnumbered routes.

Standard:

Where a total of three or less destinations are provided on the Advance Guide (see Section 2E.30) and Supplemental Guide (see Section 2E.32) signs, not more than three destination names shall be used on a Destination sign. Where four destinations are provided by the Advance Guide and Supplemental Guide signs, not more than four destination names shall be used on a Destination sign.

Guidance:

If space permits, four destinations should be displayed as two separate sign panels.

Option:

Where space does not permit, or where all four destinations are in one direction, a single sign assembly may be used.

Standard:

Where a single four-name sign assembly is used, a heavy line entirely across the panel or separated sign panels shall be used to separate destinations by direction.

Guidance:

The next closest destination lying straight ahead should be at the top of the sign or assembly, and below it the closest destinations to the left and to the right, in that order. The destination shown for each direction should ordinarily be the next County seat or the next principal City, rather than a more distant destination. In the case of overlapping routes, there should be shown only one destination in each direction for each route.

Standard:

If there is more than one destination shown in the same direction, the name of the nearest destination shall appear above the names of any destinations that are further away.

Section 2D.35 Location of Destination Signs

Guidance:

When used in high-speed areas, Destination signs should be located 200 ft. or more in advance of the intersection, and following any Junction or Advance Route Turn assemblies that may be required.

Option:

In urban areas, shorter advance distances may be used.

Because the Destination sign is of lesser importance than the Junction, Advance Route Turn, or Directional assemblies, the Destination sign may be eliminated when sign spacing is critical.

Support:

Figure 2D-6 shows typical placements of Destination signs.

Section 2D.36 Distance Signs (D2 Series)

Standard:

The Distance (D2-1 through D2-3) sign (see Figure 2D-7), if used, shall be a horizontal rectangle of a size appropriate for the required legend, carrying the names of not more than three Cities, towns, junctions, or other traffic generators, and the distance (to the nearest mile) to those places.

Guidance:

The destination shown should be selected on a case-by-case basis by the jurisdiction that owns the road or by statewide policy. A well-defined central area or central business district should be used where one exists. In other cases, the layout of the community should be considered in relation to the highway being signed and the decision based on where it appears that most drivers would feel that they are in the center of the community in question.

The top name on the Distance sign should be that of the next place on the route having a post office or a railroad station, a route number or name of an intersected highway, or any other significant geographical identity. The bottom name on the sign should be that of the next major destination or control city. If three destinations are shown, the middle line should be used to indicate communities of general interest along the route or important route junctions.

Option:

The choice of names for the middle line may be varied on successive Distance signs to give road users additional information concerning communities served by the route.

Guidance:

The control city should remain the same on all successive Distance signs throughout the length of the route until that City is reached.

Option:

If more than one distant point may properly be designated, such as where the route divides at some distance ahead to serve two destinations of similar importance, and if these two destinations cannot appear on the same sign, the two names may be alternated on successive signs.

On a route continuing into another State, destinations in the adjacent State may be shown.

Standard:

The distance figures shall be placed to the extreme right of the destination names.

Section 2D.37 Location of Distance Signs

Guidance:

If used, Distance signs should be installed on important routes leaving municipalities and just beyond intersections of numbered routes in rural areas.

Where overlapping routes separate a short distance from the municipal limits, the Distance sign should be installed approximately 300 ft. beyond the separation of the two routes.

Where, just outside of an incorporated municipality, two routes are concurrent and continue concurrently to the next incorporated municipality, the top name on the Distance sign should be that of the place where the routes separate; the bottom name should be that of the City to which the greater part of the through traffic is destined.

Support:

Figure 2D-6 shows typical placements of Distance signs.

Section 2D.38 Street Name Sign (D3-1)

Guidance:

Street Name (D3-1) signs (see Figure 2D-8) should be installed in urban areas at all street intersections regardless of other route signs that may be present and should be installed in rural areas to identify important roads that are not otherwise signed.

Lettering on ground-mounted Street Name signs should be at least 4 inch capital letters, or 6 inch upper/lower case letters.

Option:

On multi-lane streets with speed limits greater than 40 mph, the lettering on ground-mounted Street Name signs may be 8 inch (or larger) capital, or upper/lower case letters. If the street name length exceeds the lateral space available, the letter size may be reduced.

Supplementary lettering to indicate the type of street (such as Street, Avenue, or Road) or the section of the City (such as NW) may be in smaller lettering, at least 3 inches high. Conventional abbreviations (see Section 1A.14) may be used except for the street name itself.

A symbol or letter designation may be used on a Street Name sign to identify the governmental jurisdiction, area of jurisdiction, or other government-approved institution.

Standard:

If a symbol or letter designation is used, the height and width of the symbol or letter designation shall not exceed the letter height of the sign.

Guidance:

The symbol or letter designation should be positioned to the left of the street name.

Standard:

The Street Name sign shall be retroreflective or illuminated to show the same shape and similar color both day and night. The legend and background shall be of contrasting colors.

Guidance:

Street Name signs should have a white legend on a green background. A border, if used, should be the same color as the legend.

In business districts and on principal arterials, Street Name signs should be placed at least on diagonally opposite corners. In residential areas, at least one Street Name sign should be mounted at each intersection. Signs naming both streets should be installed at each intersection. They should be mounted with their faces parallel to the streets they name.

Option:

To optimize visibility, Street Name signs may be mounted overhead. Street Name signs may also be placed above a regulatory or STOP or YIELD sign with no required vertical separation.

At intersection crossroads where the same road has two different street names for each direction of travel, both street names may be shown on the same sign along with directional arrows.

Guidance:

In urban or suburban areas, especially where Advance Street Name signs are not used, the use of overhead-mounted Street Name signs should be considered. If overhead Street Name signs are used, the lettering should be at least 8 inch capital letters, or upper/lower case letters.

Support:

Information regarding the use of street names on supplemental plaques for use with intersection-related warning signs is contained in Section 2C.49.

Section 2D.39 Advance Street Name Signs (D3-2)

Support:

Advance Street Name (D3-2) signs (see Figure 2D-8) identify an upcoming intersection. Although this is often the next intersection, it could also be several intersections away in cases where the next signalized intersection is referenced.

Standard:

Advance Street Name (D3-2) signs, if used, shall supplement rather than be used instead of the Street Name (D3-1) signs at the intersection.

Figure 2D-8. Street Name and Parking Signs

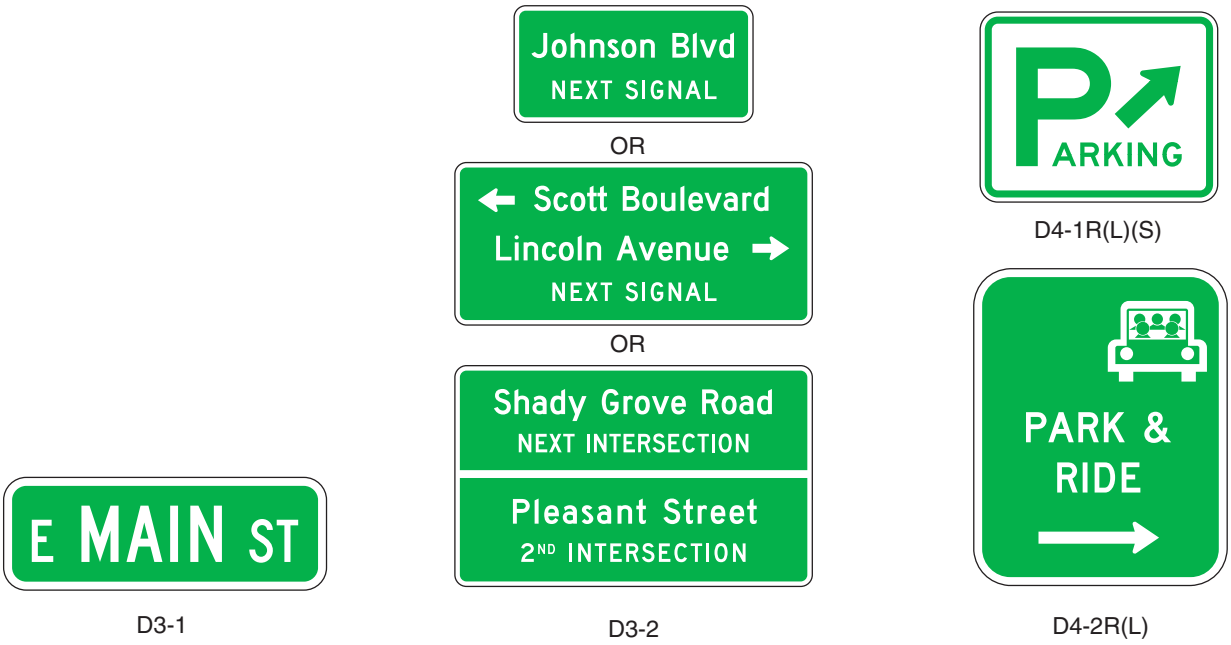

Option:

Advance Street Name (D3-2) signs may be installed in advance of signalized or unsignalized intersections to provide road users with advance information to identify the name(s) of the next intersecting street to prepare for crossing traffic and to facilitate timely deceleration and/or lane changing in preparation for a turn.

Guidance:

On arterial highways in rural areas, Advance Street Name signs should be used in advance of all signalized intersections and in advance of all intersections with exclusive turn lanes.

In urban areas, Advance Street Name signs should be used in advance of all signalized intersections on major arterial streets, except where signalized intersections are so closely spaced that advance placement of the signs is impractical.

The heights of the letters on Advance Street Name signs should be the same as those used for Street Name signs (see Section 2D.38)

Standard:

If used, Advance Street Name signs shall have a white legend and border on a green background.

If used, Advance Street Name signs shall provide the name(s) of the intersecting street(s) on the top line(s) of the legend and the distance to the intersecting streets or messages such as NEXT SIGNAL, NEXT INTERSECTION, or directional arrow(s) on the bottom line of the legend.

Option:

Directional arrow(s) may be placed to the right or left of the street name or message such as NEXT SIGNAL, as appropriate, rather than on the bottom line of the legend.

For intersecting crossroads where the same road has a different street name for each direction of travel, the different street names may be shown on the same Advance Street Name sign along with directional arrows.

In advance of two closely spaced intersections where it is not practical to install separate Advance Street Name signs, the Advance Street Name sign may include the street names for both intersections along with appropriate supplemental legends for both street names, such as NEXT INTERSECTION, 2ND INTERSECTION, or NEXT LEFT and NEXT RIGHT, or advance directional arrows.

An Advance Street Name (W16-8) plaque with black legend on a yellow background, installed supplemental to an Intersection (W2) or Advance Traffic Control (W3) series warning sign may be used instead of an Advance Street Name guide sign (see Section 2C.49).

Section 2D.40 Parking Area Sign (D4-1)

Option:

The Parking Area (D4-1) sign (see Figure 2D-8) may be used to show the direction to a nearby public parking area.

Standard:

If used, the sign shall be a horizontal rectangle with a standard size of 30 x 24 inches, or with a smaller size of 18 x 15 inches for minor, low-speed streets. It shall carry the word PARKING, with the letter P five times the height of the remaining letters, and a directional arrow. The legend and border shall be green on a retroreflectorized white background.

Guidance:

If used, the Parking Area sign should be installed on major thoroughfares at the nearest point of access to the parking facility and where it can advise drivers of a place to park. The sign should not be used more than four blocks from the parking area.

Section 2D.41 PARK & RIDE Sign (D4-2)

Option:

PARK & RIDE (D4-2) signs (see Figure 2D-8) may be used to direct road users to park and ride facilities.

Standard:

The signs shall contain the word message PARK & RIDE and direction information (arrow or word message).

Option:

PARK & RIDE signs may contain the local transit logo and/or carpool symbol within the sign border.

Standard:

If used, the local transit logo and/or carpool symbol shall be located in the top part of the sign above the message PARK & RIDE. In no case shall the vertical dimension of the local transit logo and/or carpool symbol exceed 18 inches.

Guidance:

If the function of the parking facility is to provide parking for persons using public transportation, the local transit logo symbol should be used on the guide sign. If the function of the parking facility is to serve carpool riders, the carpool symbol should be used on the guide sign. If the parking facility serves both functions, both the logo and carpool symbol should be used.

Standard:

These signs shall have a retroreflective white legend and border on a rectangular green background. The carpool symbol shall be as shown for sign D4-2. The color of the transit logo shall be selected by the local transit authority.

Option:

To increase the target value and contrast of the transit logo, and to allow the local transit logo to retain its distinctive color and shape, the logo may be included within a white border or placed on a white background.

Section 2D.42 Roadside Park Area Signs (D5 Series)

Standard:

The Rest Area (D5-2Ta) sign (see Figure 2D-9) shall be used only where parking and restroom facilities are available. D5 Series Signs shall have retroreflective white letters, symbols, and border on a blue background.

Guidance:

A roadside area that does not contain restroom facilities should be signed to indicate the major road user service that is provided. For example, an area with picnic tables and parking should be signed with a PICNIC AREA (D5-6Ta) sign (see Figure 2D-9) or a Picnic Table Area (D5-5a) symbol sign. An area with only parking should be signed with a PARKING AREA sign.

An advance distance sign and/or directional plaque should be installed to permit the driver to reduce speed and leave the highway reasonably safely.

Section 2D.43 Scenic Area Signs (D6 Series)

Option:

Scenic areas may be marked by signs (see Figure 2D-9) carrying the message SCENIC AREA, SCENIC VIEW, SCENIC OVERLOOK, or the equivalent.

Guidance:

The design of the signs should be consistent with that specified for rest areas in Section 2D.42 and should be white letters, symbols, and border on a blue background.

An advance distance sign and/or directional plaque should be installed to permit the driver to reduce speed and leave the highway reasonably safely.

Section 2D.44 DELETED

Section 2D.44A Weigh Station Signing (D8 Series)

Guidance:

Weigh Station signs should be used to identify locations where trucks are diverted from roadway main lanes for weighing and inspection.

Support:

For additional information on Weight Station signs, refer to the TxDOT Traffic Operations Division Standards.

Section 2D.44B Inspection Station Signing (D8 Series)

Guidance:

Inspection Station signs should be used to identify locations where road users will be inspected in relation to homeland security criteria.

Support:

For additional information on Inspection Station signs, refer to the TxDOT Traffic Operations Division Standards.

Figure 2D-9. **Roadside Park *Area and Scenic Overlook Signs***

Note: D6-1 and D6-1a signs may use legend AREA or VIEW.

***Figure 2D-10.* Deleted**

Section 2D.45 General Service Signs (D9 Series)

Support:

General Service signing is usually not required in urban areas except for hospitals, law enforcement assistance, tourist information centers, and camping.

Guidance:

General Service signs for gas, food, lodging and camping should not be used on roadways eligible for Specific Service signs.

General Service signs should be for facilities open at least 5 days per week (this includes being open on Saturday and/or Sunday).

Option:

General Service signs (see Figure 2D-11) may be used where such services are infrequent and are found only on an intersecting highway or crossroad.

Standard:

All General Service signs and supplemental panels shall have white letters, symbols, and borders on a blue background. See Figure 2D-11a for placement of supplemental panels.

Guidance:

General Service signs should be installed at a suitable distance in advance of the turn-off point or intersecting highway.

Standard:

General Service signs, if used at intersections, shall carry a legend for one or more of the following services: Food, Gas, Diesel, LP-Gas, Lodging, Camping, Phone, Hospital, Tourist Information, Police, Electric Vehicle Charging, or Truck Parking along with a directional message.

Option:

The General Service legends may be either symbols or word messages.

Standard:

Symbols and word message General Service legends shall not be intermixed on the same sign.

Guidance:

If used, the word message TRUCK PARKING (D9-16) sign should be placed on a separate panel below the other general motorist services.

Support:

Formats for displaying different combinations of these services are presented in Section 2E.51.

Option:

If the distance to the next point at which services are available is 10 miles or more, a sign NEXT SERVICES XX MILES (D9-17) may be used as a separate panel installed below the General Service sign (see Figure 2E-43).

The International Symbol of Accessibility for the Handicapped (D9-6) sign may be used beneath General Service signs where paved ramps and rest room facilities accessible to, and usable by, the physically handicapped are provided.

The Recreational Vehicle Sanitary Station (D9-12) sign may be used as needed to indicate the availability of facilities designed for the use of dumping wastes from recreational vehicle holding tanks.

The Litter Container (D9-4T) sign may be placed in advance of roadside turnouts or rest areas, unless it distracts the driver's attention from other more important regulatory, warning, or directional signs.

A Carpool Information (D12-2) sign (see Figure 2D-12) may be installed as needed (see Section 2E.57).

A Channel 9 Monitored (D12-3) sign may be installed as needed. Official public agencies or their designees may be shown as the monitoring agency on the sign (see Section 2E.56). An Emergency Dial XXX (D12-4) sign along with the appropriate number to dial, may be used for cellular phone communications.

A TRAVEL INFO CALL 511 (D12-5) sign (see Figure 2D-12) may be installed if a 511 travel information services telephone number is available to road users for obtaining traffic, public transportation, weather, construction, or road condition information.

Figure 2D-11. General Service Signs

The logo of the transportation agency or the travel information service or program that is providing the travel information may be incorporated within the D12-5 sign either above or below the TRAVEL INFO CALL 511 legend.

Standard:

The logo of a commercial entity shall not be incorporated within the TRAVEL INFO CALL 511 sign.

The TRAVEL INFO CALL 511 sign shall have a white legend and border on a blue background.

Guidance:

If the logo of the transportation agency or the travel information service or program is used, the logo's maximum height should not exceed two times the letter height used in the legend of the sign.

Figure 2D-11A. Overhead Freeway Guide Sign and Routing Plaque Typical Assemblies



Section 2D.46 Reference Location Signs (D10-1 through D10-3) and Intermediate Reference Location Signs (D10-1a through D10-3a)

Support:

There are two types of reference location signs:

A. Reference Location signs (D10-1, 2, and 3) show an integer distance point along a highway; and

B. Intermediate Reference Location signs (D10-1a, 2a, and 3a) also show a decimal between integer distance points along a highway.

Option:

Reference Location (D10-1 to D10-3) signs (see Figure 2D-13) may be installed along any section of a highway route or ramp to assist road users in estimating their progress, to provide a means for identifying the location of emergency incidents and traffic crashes, and to aid in highway maintenance and servicing.

To augment the reference location sign system, Intermediate Reference Location (D10-1a to D10-3a) signs (see Figure 2D-13), which show the tenth of a mile with a decimal point, may be installed at one tenth of a mile intervals, or at some other regular spacing.

Standard:

When Intermediate Reference Location (D10-1a to D10-3a) signs are used to augment the reference location sign system, the reference location sign at the integer mile point shall display a decimal point and a zero numeral.

When placed on freeways or expressways, Reference Location (D10-1 to D10-3) signs shall contain 10 inch white numerals on a 12 inch wide green background with a white border. The signs shall be 24, 36, or 48 inches in height for one, two, or three digits, respectively, and shall contain the abbreviation MILE in 4 inch white letters.

The design details for reference location signs shall be as shown in the "Standard Highway Sign Designs for Texas" book (see Section 1A.11).

Reference location signs shall have a minimum mounting height of 4 ft. to the bottom of the sign in accordance with the mounting height requirements of delineators (see Section 3D.04), and shall not be

Figure 2D-12. General Information Signs

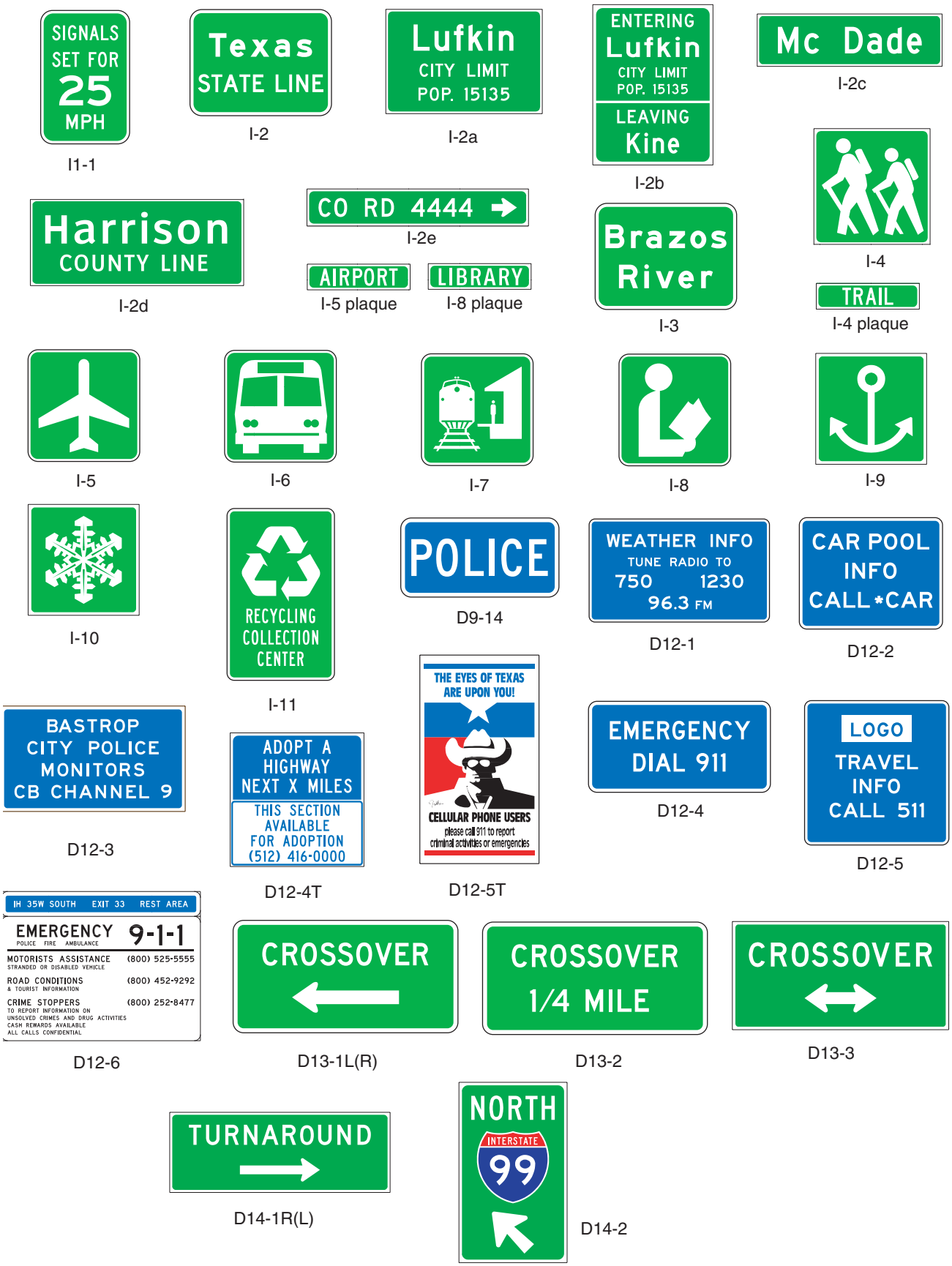

Figure 2D-13. Reference Location Signs

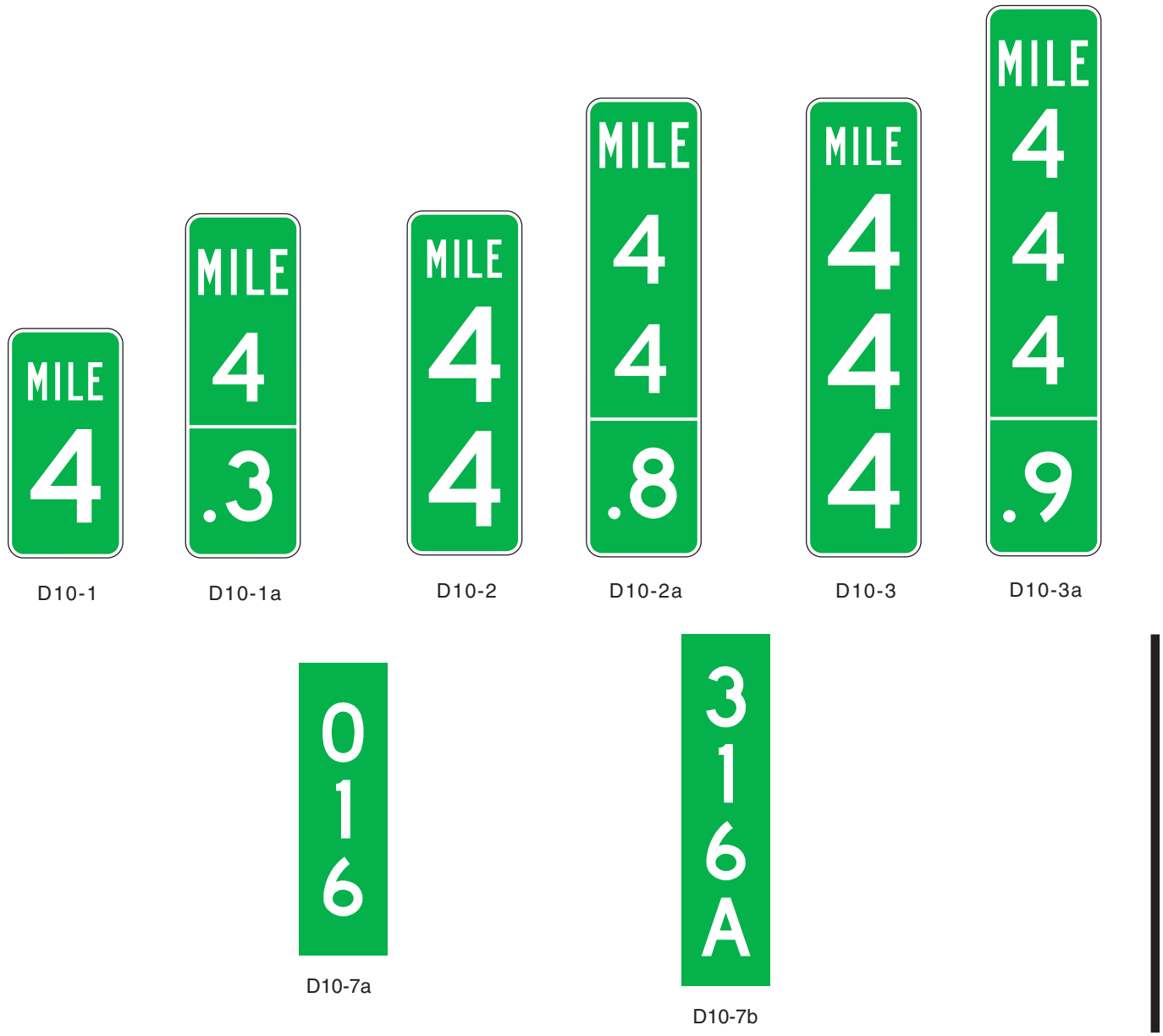

governed by the mounting height requirements prescribed in Section 2A.18.

The distance numbering shall be continuous for each route within a State, except where overlaps occur (see Section 2E.28). Where routes overlap, reference location sign continuity shall be established for only one of the routes. If one of the overlapping routes is an Interstate route, that route shall be selected for continuity of distance numbering.

For divided highways, the distance measurement shall be made on the northbound and eastbound roadways. The reference location signs for southbound or westbound roadways shall be set at locations directly opposite the reference location signs for the northbound or eastbound roadways.

Guidance:

Zero distance should begin at the south and west State lines, or at the south and west terminus points where routes begin within a State.

On a route without reference location sign continuity, the first reference location sign beyond the overlap should indicate the total distance traveled on the route so that road users will have a means of correlating their travel distance between reference location signs with that shown on their odometer.

Texas Reference Markers should be placed every 2 miles on alternating sides of conventional roadways. Texas reference markers should not be moved.

Option:

The Route Shield may be incorporated on the reference location signs.

Standard:

Except as provided in the option below, reference location signs shall be installed on the right side of the roadway.

Option:

Where conditions limit or restrict the use of reference location signs on the right side of the roadway, they may be installed in the median. On two-lane conventional roadways, reference location signs may be installed on one side of the roadway only and may be installed back-to-back. Reference location signs may be placed up to 30 ft. from the edge of the pavement.

If a reference location sign cannot be installed in the correct location, it may be moved in either direction as much as 50 ft.

Guidance:

If a reference location sign cannot be placed within 50 ft. of the correct location, it should be omitted.

Option:

Enhanced reference location signs (see Section 2E.54) may also be used on conventional roads.

Section 2D.47 Traffic Signal Speed Sign (I1-1)

Option:

The Traffic Signal Speed (I1-1) sign (see Figure 2D-12), reading SIGNALS SET FOR XX MPH, may be used to indicate a section of street or highway on which the traffic control signals are coordinated into a progressive system timed for a specified speed at all hours during which they are operated in a coordinated mode.

Guidance:

If used, the sign should be mounted as near as practical to each intersection where the timed speed changes, and at intervals of several blocks throughout any section where the timed speed remains constant.

Standard:

The Traffic Signal Speed sign shall be a minimum of 12 x 18 inches with the longer dimension vertical. It shall have a white message and border on a green background.

Section 2D.48 General Information Signs (I Series)

Support:

Numerous kinds of information of interest to the traveler, though not directly necessary for guidance, can properly be conveyed by general information signs (see Figure 2D-12). They include such items as State lines, City limits, other political boundaries, time zones, river names, landmarks, and similar items of geographical interest, and safety and transportation-related messages. Chapter 2H contains recreational and cultural interest area symbol signs that are sometimes used in combination with general information signs.

Guidance:

General information signs should not be installed within a series of guide signs or at other equally critical locations, unless there are specific reasons for orienting the road user or identifying control points for activities that are clearly in the public interest. On all such signs, the designs should be simple and dignified, devoid of any advertising, and in general conformance with other guide signing.

Option:

An information symbol sign (I-5 through I-8, I-11) may be used to identify a route leading to a transportation or general information facility, or to provide additional guidance to the facility. The symbol sign may be supplemented by an educational plaque where necessary; also, the name of the facility may be used if needed to distinguish between similar facilities.

Guide signs for commercial service airports may be provided from the nearest Interstate, other freeway, or conventional highway intersection directly to the airport, normally not to exceed 15 miles. The Airport (I-5) symbol sign along with a supplemental plaque may be used to indicate the specific name of the airport. An Airport symbol sign, with or without a supplemental name plaque or the word AIRPORT, and an arrow may be used as a trailblazer.

Standard:

Adequate trailblazer signs shall be in place prior to installing the airport guide signs.

Support:

Location and placement of all airport guide signs depends upon the availability of longitudinal spacing on highways.

Standard:

When a sign is used to display a safety or transportation-related message, the display format shall not be of a type that would be considered similar to advertising displays. Messages and symbols that resemble any official traffic control device shall not be used on safety or transportation-related message signs.

Option:

The Recycling Collection Center (I-11) symbol sign may be used to direct road users to recycling collection centers.

Guidance:

The Recycling Collection Center symbol sign should not be used on freeways and expressways.

Standard:

If used on freeways or expressways, the Recycling Collection Center symbol sign shall be considered one of the supplemental sign destinations.

Section 2D.49 Signing of Named Highways

Support:

Legislative bodies will occasionally adopt an act or resolution memorializing a highway, bridge, or other component of the highway.

Guidance:

Such memorial names should not appear on or along a highway, or be placed on bridges or other highway components. The requirement for signing should be carried out by placing a memorial plaque in a rest area, scenic overlook, recreational area, or other appropriate location where parking is provided with the signing inconspicuously located relative to vehicle operations along the highway.

Option:

If the installation of a memorial plaque off the main roadway is not practical, memorial signs may be installed on the mainline.

Standard:

Where such memorial signs are installed on the mainline, (1) memorial names shall not appear on directional guide signs, (2) memorial signs shall not interfere with the placement of any other necessary highway signing, and (3) memorial signs shall not compromise the safety or efficiency of traffic flow.

Option:

Guide signs may contain street or highway names if the purpose is to enhance driver communication and guidance; however, they are to be considered as supplemental information to route numbers.

Standard:

Highway names shall not replace official numeral designations.

Section 2D.50 Trail Signs

Support:

Trail signs are informational signs, plaques, or shields designed to provide road users with route guidance in following a trail of particular cultural, historical, or educational significance.

Guidance:

Primary guidance should be in the form of printed literature and strip maps rather than trail signing.

Option:

Trail signs may be installed on a highway if they have been approved by the appropriate transportation agency.

Figure 2D-14. Deleted

Figure 2D-14A. Additional Signs

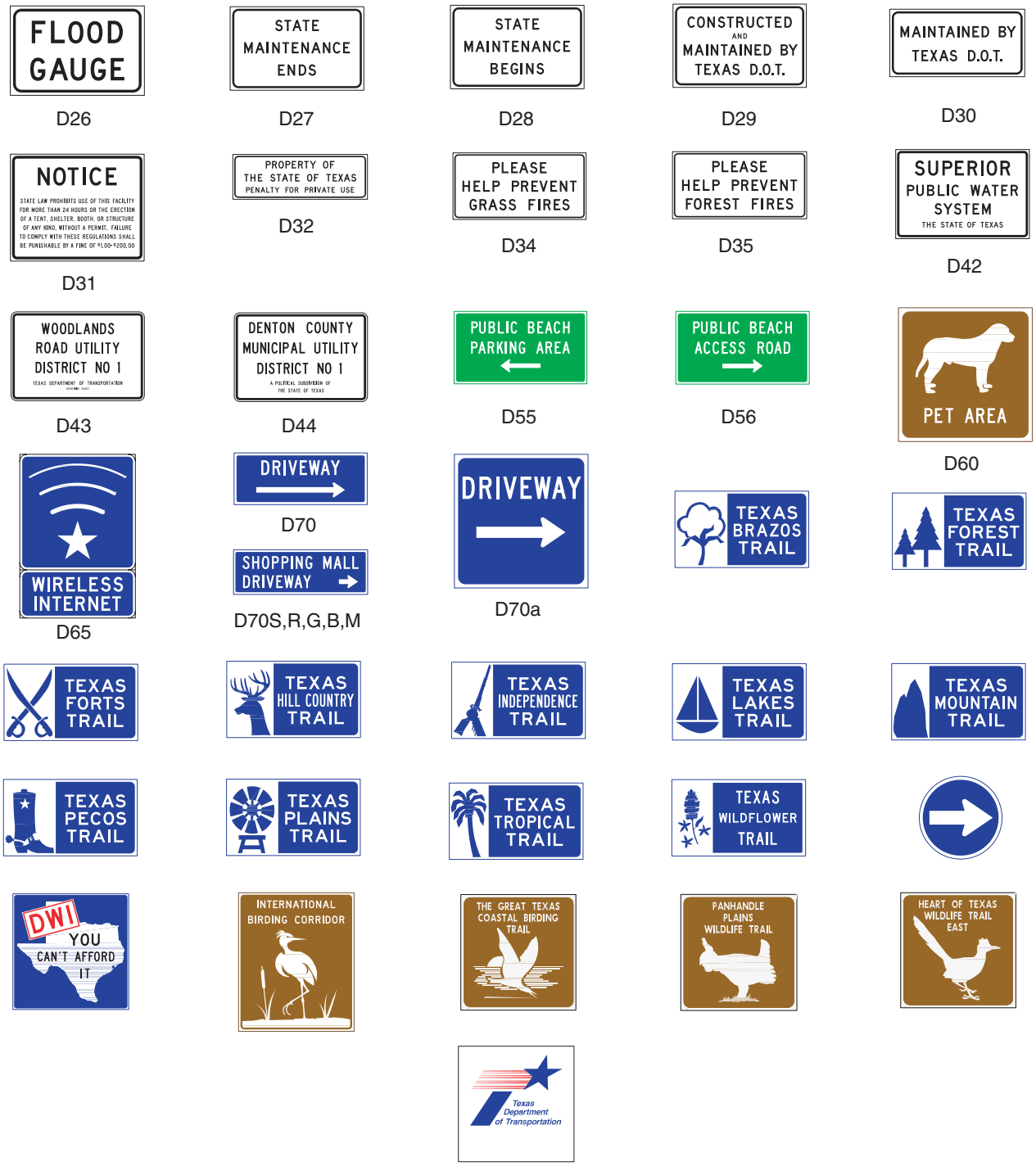

Section 2D.51 Crossover Signs (D13 Series)

Option:

Crossover signs may be installed on divided highways to identify median openings not otherwise identified by warning or other guide signs.

Standard:

A CROSSOVER (D13-1) sign (see Figure 2D-12) shall not be used to identify a median opening that is permitted to be used only by official or authorized vehicles. If used, the sign shall be a horizontal rectangle of appropriate size to carry the word CROSSOVER and a horizontal directional arrow. The CROSSOVER sign shall have a white legend and border on a green background.

Guidance:

If used, the CROSSOVER sign should be installed immediately beyond the median opening, either on the right side of the roadway or in the median.

Option:

The Advance Crossover (D13-2) sign (see Figure 2D-12) may be installed in advance of the CROSSOVER sign to provide advance notice of the crossover.

Standard:

If used, the Advance Crossover sign shall be a horizontal rectangle of appropriate size to carry the word CROSSOVER and the distance to the median opening. The sign shall have white legend and border on a green background.

Guidance:

The distance shown on the Advance Crossover sign should be 1 MILE, 1/2 MILE, or 1/4 MILE, unless unusual conditions require some other distance. If used, the sign should be installed either on the right side of the roadway or in the median at approximately the distance shown.

CHAPTER 2E. GUIDE SIGNS—FREEWAYS AND EXPRESSWAYS

Section 2E.01 Scope of Freeway and Expressway Guide Sign Standards

Support:

These standards provide a uniform and effective system of highway signing for high-volume, high-speed motor vehicle traffic on freeways and expressways. The requirements and specifications for expressway signing exceed those for conventional roads (see Chapter 2D), but are less than those for freeway signing. Since there are many geometric design variables to be found in existing roads, a signing concept commensurate with prevailing conditions is the primary consideration. Section 2A.01 includes definitions of freeway and expressway.

Guide signs for freeways and expressways are primarily identified by the name of the sign rather than by an assigned sign code. Guidelines for the design of guide signs for freeways and expressways are provided in Chapter 8 (Design Guidelines) of the "Standard Highway Sign Designs for Texas" book (see Section 1A.11).

Standard:

The standards prescribed herein for freeway or expressway guide signing shall apply to any highway that meets the definition of such facilities.

Support:

For additional information on Freeway and Expressway Guide Signs refer to the "TxDOT Freeway Signing Handbook."

Section 2E.02 Freeway and Expressway Signing Principles

Support:

The development of a signing system for freeways and expressways is approached on the premise that the signing is primarily for the benefit and direction of road users who are not familiar with the route or area. The signing furnishes road users with clear instructions for orderly progress to their destinations. Sign installations are an integral part of the facility and, as such, are best planned concurrently with the development of highway location and geometric design. For optimal results, plans for signing are analyzed during the earliest stages of preliminary design, and details are correlated as final design is developed. The excessive signing found on many major highways usually is the result of using a multitude of signs that are too small and that are poorly designed and placed to accomplish the intended purpose.

Freeway and expressway signing is to be considered and developed as a planned system of installations. An engineering study is sometimes necessary for proper solution of the problems of many individual locations, but, in addition, consideration of an entire route is necessary.

Guidance:

Road users should be guided with consistent signing on the approaches to interchanges, when they drive from one State to another, and when driving through rural or urban areas. Because geographical, geometric, and operating factors regularly create significant differences between urban and rural conditions, the signing should take these conditions into account.

Guide signs on freeways and expressways should serve distinct functions as follows:

A. Give directions to destinations, or to streets or highway routes, at intersections or interchanges;
B. Furnish advance notice of the approach to intersections or interchanges;
C. Direct road users into appropriate lanes in advance of diverging or merging movements;
D. Identify routes and directions on those routes;
E. Show distances to destinations;
F. Indicate access to general motorist services, rest, scenic, and recreational areas; and
G. Provide other information of value to the road user.

Section 2E.02A Freeway and Expressway Sign Design Process

Support:

Figure 2E-1 illustrates the design process for Advance Guide and Exit Direction signs.

Figure 2E-1. Advance Guide and Exit Direction Sign Design Process

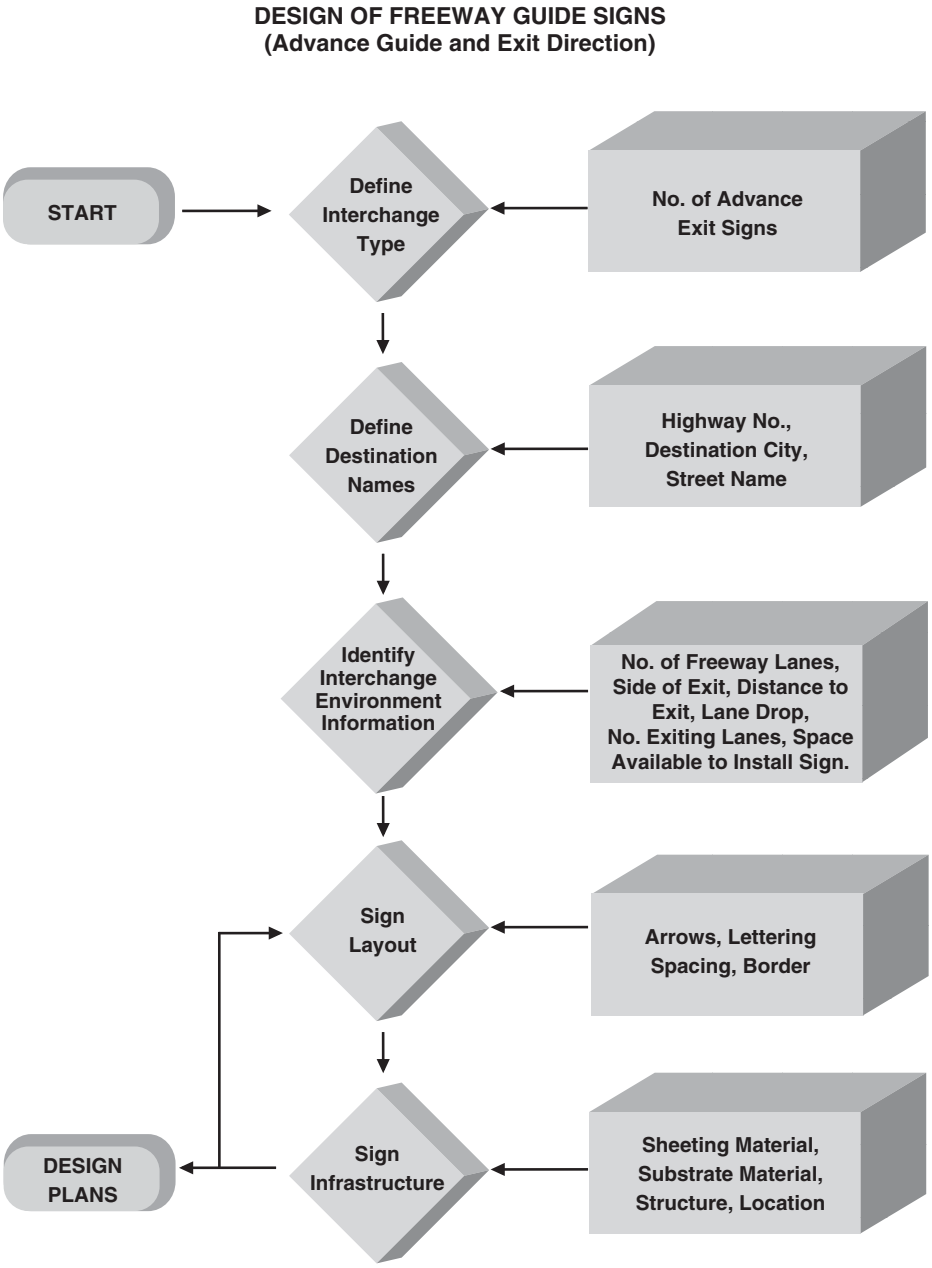

Section 2E.03 General

Support:

Signs are designed so that they are legible to road users approaching them and readable in time to permit proper responses. Desired design characteristics include: (a) long visibility distances, (b) large lettering and symbols, and (c) short legends for quick comprehension.

Standard:

Standard shapes and colors shall be used so that traffic signs can be promptly recognized by road users.

Section 2E.04 Color of Guide Signs

Standard:

Guide signs on freeways and expressways, except as noted herein, shall have white letters, symbols, and borders on a green background.

Support:

Color requirements for route signs and trailblazers, signs with blank-out or changeable messages, signs for services, rest areas, park and recreational areas, and for certain miscellaneous signs are specified in the individual sections dealing with the particular sign or sign group.

Section 2E.05 Retroreflection or Illumination

Standard:

Letters, numerals, symbols, and borders of all guide signs shall be retroreflectorized. The background of all guide signs that are not independently illuminated shall be retroreflective.

Support:

Where there is no serious interference from extraneous light sources, retroreflectorized ground-mounted signs usually provide adequate nighttime visibility.

Where roadway geometry limits the headlight illumination incident to an overhead sign display, engineering judgment should be used to determine if illumination is needed.

Section 2E.06 Characteristics of Urban Signing

Support:

Urban conditions are characterized not so much by City limits or other arbitrary boundaries, as by the following features:

A. Mainline roadways with more than two lanes in each direction;
B. High traffic volumes on the through roadways;
C. High volumes of traffic entering and leaving interchanges;
D. Interchanges closely spaced;
E. Roadway and interchange lighting;
F. Three or more interchanges serving the major City;
G. A loop, circumferential, or spur serving a sizable portion of the urban population; and
H. Visual clutter from roadside development.

Operating conditions and road geometrics on urban freeways and expressways usually make special sign treatments desirable, including:

A. Use of Interchange Sequence signs (see Section 2E.37);
B. Use of sign spreading to the maximum extent possible (see Section 2E.10);
C. Elimination of service signing (see Section 2E.51);
D. Reduction to a minimum of post-interchange signs (see Section 2E.35);
E. Display of advance signs at distances closer to the interchange, with appropriate adjustments in the legend (see Section 2E.30);
F. Use of overhead signs on roadway structures and independent sign supports (see Section 2E.22);
G. Use of diagrammatic signs in advance of intersections and interchanges (see Section 2E.19); and
H. Frequent use of street names as the principal message in guide signs.

Lower speeds which are often characteristic of urban operations do not justify lower signing standards. Typical traffic patterns are more complex for the road user to negotiate, and large, easy-to-read legends are, therefore, just as necessary as on rural highways.

Section 2E.07 Characteristics of Rural Signing

Support:

Rural areas ordinarily have greater distances between interchanges, which permits adequate spacing for the sequences of signs on the approach to and departure from each interchange. However, the absence of traffic in adjoining lanes and on entering or exiting ramps often adds monotony or inattention to rural driving. This increases the importance of signs that call for decisions or actions.

Guidance:

Where there are long distances between interchanges and the alignment is relatively unchanging, signs should be positioned for their best effect on road users. The tendency to group all signing in the immediate vicinity of rural interchanges should be avoided by considering the entire route in the development of sign plans. Extra effort should be given to the placement of signs at natural target locations to command the attention of the road user, particularly when the message requires an action by the road user.

Section 2E.07A Information Provided by Freeway Signing

Guidance:

Due to the high-speed and high-volume conditions typically present on freeways, freeway signing should strive to provide information in a manner that provides quick processing and clear meaning. Freeway signing should provide information to meet the needs of the unfamiliar road user. Freeway signing should provide advance information about approaching decision points in a manner that provides adequate time for response at freeway speeds. Freeway signing does not have to identify every possible choice for the driver. The maximum amount of information on any sign structure should not exceed 20 units. See Table 2E-1 and Figure 2E-1.1.

Table 2E-1. Maximum amount of Information per Freeway Guide Sign Structure

Number of Sign Panels	Condition	Maximum Units of Information per Structure
2	Desirable	12
	Maximum	16
3	Desirable	16
	Maximum	18
4	Desirable	18
	Maximum	20
5	Desirable	Undesirable Design
	Maximum	20

Figure 2E-1.1. Example of Guide Sign Information Units

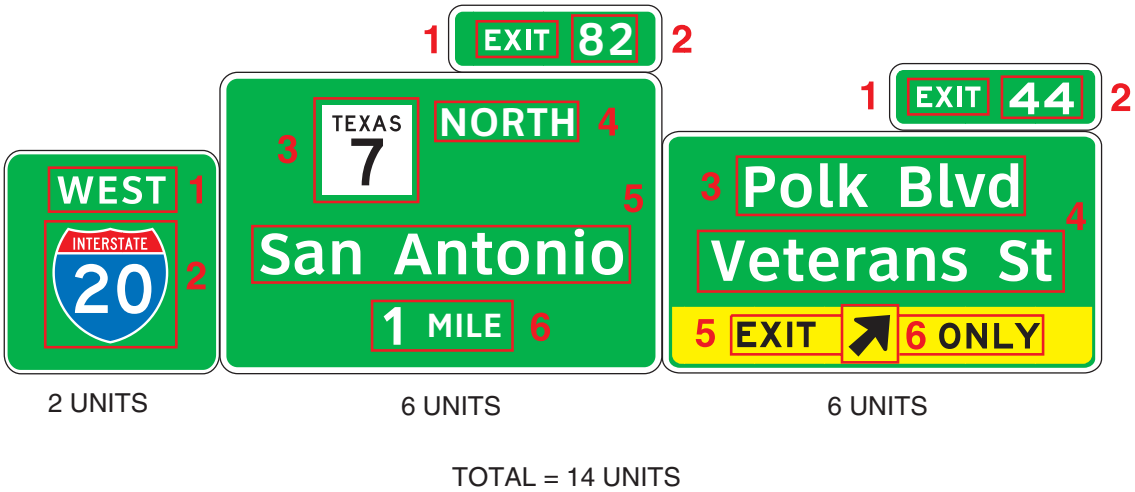

Section 2E.08 Memorial Highway Signing

Guidance:

Freeways and expressways should not be signed as memorial highways, except in special cases specified by the Texas Legislature. If a route, bridge, or highway component is officially designated as a memorial, and if notification of the memorial is to be made on the highway right-of-way, such notification should consist of installing a memorial plaque in a rest area, scenic overlook, recreational area, or other appropriate location where parking is provided with the signing inconspicuously located relative to vehicle operations along the highway, unless otherwise provided for by State Statute.

Option:

If the installation of a memorial plaque off the main roadway is not practical, a memorial sign may be installed on the mainline.

Standard:

Where such memorial signs are installed on the mainline, (1) memorial names shall not appear on directional guide signs, (2) memorial signs shall not interfere with the placement of any other necessary highway signing, and (3) memorial signs shall not compromise the safety or efficiency of traffic flow.

Section 2E.09 Amount of Legend on Guide Signs

Guidance:

No more than two destination names or street names should be shown on any Advance Guide sign or Exit Direction sign. A City name and street name on the same sign should be avoided. Where two or three signs are placed on the same supports, destinations or names should be limited to one per sign, or to a total of three in the display. Sign legends should not exceed three lines of copy.

Option:

Sign legends may include symbols, route numbers, arrows, cardinal directions, and exit instructions.

Figure 2E-1.2. Example of Guide Sign Spreading

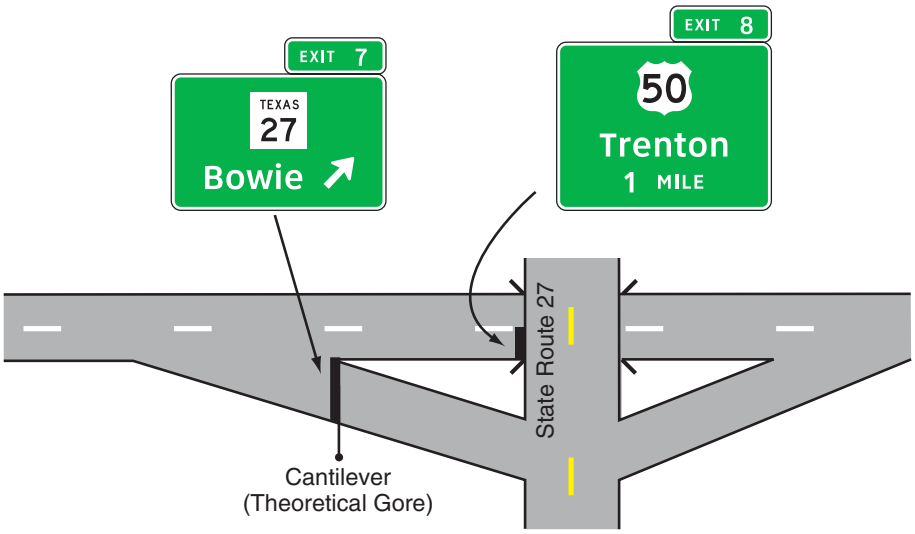

Section 2E.10 Number of Signs at an Overhead Installation and Sign Spreading

Guidance:

If overhead signs are warranted, as set forth in Section 2A.17, the number of signs at these locations should be limited to only those essential in communicating pertinent destination information to the road user. Exit Direction signs for a single exit and the Advance Guide signs should have only one panel with one or two destinations. Regulatory signs, such as speed limits, should not be used in conjunction with overhead guide sign installations. Because road users have limited time to read and comprehend sign messages, there should not be

more than three guide signs displayed at any one location either on the overhead structure or its support.
Option:

At overhead locations, more than one sign may be installed to advise of a multiple exit condition at an interchange. If the roadway ramp or crossing roadway has complex or unusual geometrics, additional signs with confirming messages may be provided to properly guide the road user.
Support:

Sign spreading is a concept where major overhead signs are spaced so that road users are not overloaded with a group of signs at a single location. Figure 2E-1.2 illustrates an example of sign spreading.
Guidance:

Where overhead signing is used, sign spreading should be used at all single exit interchanges and to the extent possible at multi-exit interchanges. Sign spreading should be accomplished by use of the following:

A. The Exit Direction sign should be the only sign used in the vicinity of the gore (other than the Gore sign). It should be located overhead near the theoretical gore and generally on an overhead sign support structure.
B. The Advance Guide sign to indicate the next interchange exit should be placed near the crossroad location. If the crossroad goes over the mainline, the Advance Guide sign should be placed on the overcrossing structure.

Figure 2E-2. Pull-Through Signs

E6-2

E6-2a

Section 2E.11 Pull-Through Signs

Support:

Pull-Through signs (see Figure 2E-2) are overhead lane use signs intended for through traffic.
Guidance:

Pull-Through signs should be used where the geometrics of a given interchange are such that it is not clear to the road user as to which is the through roadway, or where additional route guidance is desired. Pull-Through signs with down arrows should be used where the alignment of the through lanes is curved and the exit direction is straight ahead, where the number of through lanes is not readily evident, and at multi-lane exits where there is a reduction in the number of through lanes.

Section 2E.12 Designation of Destinations

Standard:

The direction of a freeway and the major destinations or control cities (see Section 2D.34) along it shall be clearly identified through the use of appropriate destination legends. Successive freeway guide signs shall provide continuity in destination names and consistency with available map information. At any decision point, a given destination shall be indicated by way of only one route.
Guidance:

Control city legends should be used in the following situations along a freeway:

A. At interchanges between freeways;

B. At separation points of overlapping freeway routes;
C. On directional signs on intersecting routes, to guide traffic entering the freeway;
D. On Pull-Through signs; and
E. On the bottom line of post-interchange distance signs.

For non-Interstate roadways, major destinations should be prioritized first by the next city that serves as the government jurisdiction's county seat. Second, a city or town considered by engineering judgment, to be a significant destination.

Support:

Continuity of destination names is also useful on expressways serving long-distance or intrastate travel.

The determination of major destinations or control cities is important to the quality of service provided by the freeway. Control cities on freeway guide signs are selected by the States and are contained in the "List of Control Cities for Use in Guide Signs on Interstate Highways," published and available from American Association of State and Highway Transportation Officials (see Page i for AASHTO's address).

Section 2E.13 Size and Style of Letters

Standard:

With all freeway and expressway signs, the message dimensions shall be determined first, and the outside sign dimensions secondarily. Word messages in the legend of freeway and expressway guide signs

Table 2E-2. Minimum Letter and Numeral Sizes for Advance Guide and Exit Direction Signs

Type of Sign and Sign Elements	Minimum Size (inches) and Style
Exit Panel	
Word	10 CV 4W
Numeral and Letter	15 CV 4W
Interstate Route Sign	
Numeral (see note 1 below)	18 D Series
Shield (1-2 Digit)	36 x 36
Shield (3 Digit)	45 x 36
U.S. or State Route Sign, Business, Loop or Spur Interstate Route Sign	
Numeral (see note 1)	18 D series
Shield (1-2 Digit)	36 x 36
Shield (3 Digit)	45 x 36
Or Alternative (Ex: U.S. 56)	
Initials	12 CV 5WR
Numerals	15 CV 5WR
Cardinal Direction	
Word (see note 2)	12 CV 5WR
"BUSINESS"	
Word	10 CV5WR
Name of Place, Street or Highway	
Word - Uppercase	16 CV 5WR
Word Lowercase	12 CV 5 WR
Distance Message	
Numeral	15 CV 5WR
Fraction	10 CV 5 WR
Word	10 CV 5WR

Table 2E-2.1. Minimum Letter and Numeral Sizes for Expressway Guide Signs According to Sign Type

Type of Sign	Minimum
A. Pull-Through Signs	
Destination – Upper-Case Letters	16
Destination — Lower-Case Letters	12
Route Sign as Message	
Cardinal Direction	12
1-or 2-Digit Shield	36 x 36
3-Digit Shield	45 x 36
B. Supplemental Guide Signs	
Exit Number Word	10
Exit Number Numeral and Letter	15
Place Name — Upper-Case Letters	13.3
Place Name — Lower-Case Letters	10
Action Message	10
C. Changeable Message Signs	
Characters	10.6*
D. Interchange Sequence Signs	
Word — Upper-Case Letters	13.3
Word — Lower-Case Letters	10
Numeral	13.3
Fraction	10
E. Next X Exits Sign	
Place Name — Upper-Case Letters	13.3
Place Name — Lower-Case Letters	10
NEXT X EXITS	10

Type of Sign	Minimum
F. Distance Signs	
Word — Upper-Case Letters	8
Word — Lower-Case Letters	6
Numeral	8
G. General Services Signs	
Exit Number Word	10
Exit Number Numeral and Letter	15
Services	10
H. Rest Area and Scenic Area Signs	
Word	12
Distance Numeral	15
Distance Fraction	12
Distance Word	10
Action Message Word	12
I. Reference Posts	
Word	4
Numeral	10
J. Boundary and Orientation Signs	
Word— Upper-Case Letters	8
Word — Lower-Case Letters	6
K. Next Exit and Next Services Signs	
Word and Numeral	8
L. Exit Only Signs	
Word	12

*Changeable Message Signs may often require larger sizes than the minimum. A size of 18 inch should be used where traffic speeds are greater than 55 mph, in areas of persistent inclement weather, or where complex driving tasks are involved.

---

shall be in letters at least 8 inch high. Larger lettering shall be used for major guide signs at or in advance of interchanges and for all overhead signs. Minimum numeral and letter sizes for freeway and expressway guide signs according to type of sign and component of sign legend are shown in Tables 2E-2 and 2E-2.1. Letter style and minimum letter/numeral sizes on advance guide signs are shown in Figure 2E-2.1. All names of places, streets, and highways on freeway and expressway guide signs shall be composed of upper/lower case letters in Clearview Fonts. Other word legends shall be in capital letters. Interline and edge spacing shall be as specified in Section 2E.14.

Lettering size on freeway and expressway signs shall be the same for both rural and urban conditions.

Support:

Sign size is determined primarily in terms of the length of the message and the size of the lettering necessary for proper legibility. Letter style and height, and arrow design have been standardized for freeway and expressway signs to assure uniform and effective application.

Designs for upper/lower case, and capital alphabets together with tables of recommended letter spacing, are shown in the "Standard Highway Sign Designs for Texas" book.

Figure 2E-2.1. Letter Style and Minimum Letter/Numeral Sizes for Advance Guide Signs

Guidance:

Where upper/lower case lettering is used, the initial upper-case letters should be approximately 1.33 times the "loop" height of the lower-case letters. Freeway lettering sizes should be used when expressway geometric design is comparable to freeway standards.

Other sign letter size requirements not specifically identified elsewhere in this Manual should be guided by these specifications. Abbreviations should be kept to a minimum.

Support:

A sign mounted over a particular roadway lane to which it applies might have to be limited in horizontal dimension to the width of the lane, so that another sign can be placed over an adjacent lane. The necessity to maintain proper vertical clearance might also place a further limitation on the size of the overhead sign and the legend that can be accommodated.

Section 2E.14 Interline and Edge Spacing

Guidance:

Interline spacing of upper-case letters should be approximately three-fourths the average of upper-case letter heights in adjacent lines of letters.

The spacings to the top and bottom borders should be equal to the average of the letter height of the adjacent line of letters. The lateral spacing to the vertical borders should be essentially the same as the height of the largest letter.

Section 2E.15 Sign Borders

Standard:

Signs shall have a border of the same color as the legend in order to outline their distinctive shape and thereby give them easy recognition and a finished appearance.

Guidance:

For guide signs 60 square feet or smaller, the border should have a width of 1 inch. For larger guide signs, a border width of 2 inches should be used, and for unusually large signs, a border of 3 inches is appropriate. The width should not exceed the stroke width of the major lettering on the sign.

Corner radii of sign borders should be one-eighth of the minimum sign dimension on guide signs, except no radii should be less than 9 inches or greater than 12 inches on any sign.

Option:

The sign material in the area outside of the corner radius may be trimmed.

Section 2E.16 Abbreviations

Guidance:

Abbreviations should be kept to a minimum; however, they are useful when complete destination messages produce excessively long signs. If used, abbreviations should be unmistakably recognized by road users. Table 2E-3 shows a list of common abbreviations for guide signs.

Periods should not be used unless a cardinal direction is abbreviated as part of a destination name.

Standard:

The words NORTH, SOUTH, EAST, and WEST shall not be abbreviated when used with route signs to indicate cardinal directions on guide signs.

Section 2E.17 Symbols

Standard:

Symbol designs shall be essentially like those shown in this Manual and in the "Standard Highway Sign Designs for Texas" book (see Section 1A.11).

Guidance:

A special effort should be made to balance legend components for maximum legibility of the symbol with the rest of the sign.

Option:

Educational plaques may be used below symbol signs where needed.

Section 2E.18 Arrows for Interchange Guide Signs

Standard:

On all Exit Direction signs, both overhead and ground mounted, arrows shall be upward slanting and shall be located on the side of the sign consistent with the direction of the exiting movement.

Downward pointing arrows shall be used only for overhead guide signs to prescribe lane assignment for traffic bound for a destination or route that can be reached only by being in the designated lane(s).

Option:

Downward pointing arrows may be tilted where it is desired to emphasize the separation of roadways.

Support:

Examples of arrows for use on guide signs are shown in Figure 2D-2. Detailed dimensions of arrows are provided in the "Standard Highway Sign Designs for Texas" book (see Section 1A.11).

Section 2E.19 Diagrammatic Signs

Support:

Diagrammatic signs are guide signs that show a graphic view of the exit arrangement in relationship to the main highway. Use of such guide signs has been shown to be superior to conventional guide signs for some interchanges.

Standard:

Diagrammatic signs shall be designed in accordance with the following criteria:

A. The graphic legend shall be of a plan view showing the off-ramp arrangement (see Figure 2E-3).
B. No other symbols or route shields shall be used as a substitute for arrowheads.
C. They shall not be installed at the exit direction location (see Section 2E.33).
D. The EXIT ONLY panel shall not be used on diagrammatic signs at any major split.

Table 2E-3. Acceptable Abbreviations for Freeway Guide Signs
(Sheet 1 of 2)

Words	Abbreviation
Air Force	(*See*: United States Air Force)
Air Force Base	AFB
Agency	Agcy
Alternate	ALT *or* Alt
Arkansas (the state)	Ark *(preferred),* AR *or* Ar
Army	(*See*: United States Army)
Association	Assoc
Avenue	Ave
Beltway	Bltyw *(shield preferred)*
Boulevard	Blvd
Branch	*Not recommended*
Business	*Not recommended*
Bypass	*Not recommended*
Causeway	Cswy
Center	Ctr
Circle	Cir
Compressed Natural Gas	CNG
Coast Guard	(*See*: United States Coast Guard)
Community College	CC
Construction	Const
Convention	Conv
County	Co
Court (street name only)	Ct
Cove	*Not recommended*
Creek	*Not recommended*
Crossing	Xing
Department	Dept
Division	Div
Downtown	*Not recommended*
Drive	Dr
East	E
Expressway	Expwy
Farm Road	FM *(shield preferred)*
Farm to Market Road	FM *(shield preferred)*
Fort	Ft
Freeway	Frwy *or* Fwy
Gardens	*Not recommended*
Hazardous Materials	HAZMAT
Heights	*Not recommended*
High Occupancy Vehicle	HOV
Highway	Hwy
Hospital	*Not recommended*

Words	Abbreviation
Information	Info
Institute	Inst
Interchange	Intchg
International	Inst
International	Intl
Interstate	IH *(shield preferred)*
Junction	JCT *or* Jct
Junior College	JC
Lane	Ln
Left	*Not recommended*
Loop	*Not recommended (use shield)*
Louisiana (the state)	La *(preferred) or* LA
Marine Corps	(*See*: United States Marine Corps)
Maximum	Max
Metropolitan	Metro
Mexico	*Not recommended or* Mex
Miles Per Hour	MPH
Minimum	Min
Mount	Mt
Mountain	Mtn
National Guard	*Not recommended*
Naval Air Station	NAS
New Mexico (the state)	NM
North	N
Oklahoma (the state)	Okla *(preferred),* OK *or* Ok
Park	*Not recommended*
Park Road	PR *(shield preferred)*
Parkway	Pkwy
Place	Pl
Point	Pt
Port	*Not recommended*
Railroad	RR
Ranch Road	RM *(shield preferred)*
Ranch to Market Road	RM *(shield preferred)*
Right	Rt
Road	Rd
Route	Rte
South	S
Spring(s)	*Not recommended*
Spur	*Not recommended (use shield)*
Square	Sq
State	*Not recommended*
State Highway	SH *(shield preferred)*
Saint	St

Table 2E-3. Acceptable Abbreviations for Freeway Guide Signs
(Sheet 2 of 2)

Words	Abbreviation
Street	St
Summit	Smt
Temporary	Temp
Terrace	Ter
Texas	Tx *(preferred) or* TX
Through	Thru *or* THRU
Toll Road	*Not recommended*
Tourist	*Not recommended*
Trail	Tr
Trucks	*Not recommended*
Turnpike	*Not recommended*
University	Univ
United States	US *or* U.S.
United States Air Force	USAF *or* US Air Force
United States Army	US Army
United States Coast Guard	USCG *or* US Coast Guard
United States Marine Corps	USMC *or* US Marine Corps
United States Navy	USN *or* US Navy
Weight	Wt
West	W

***Table 2E-4.* Deleted**

Figure 2E-3. Diagrammatic Sign for a Single-Lane Left Exit

Figure 2E-4. Diagrammatic Signs for Split with Dedicated Lanes

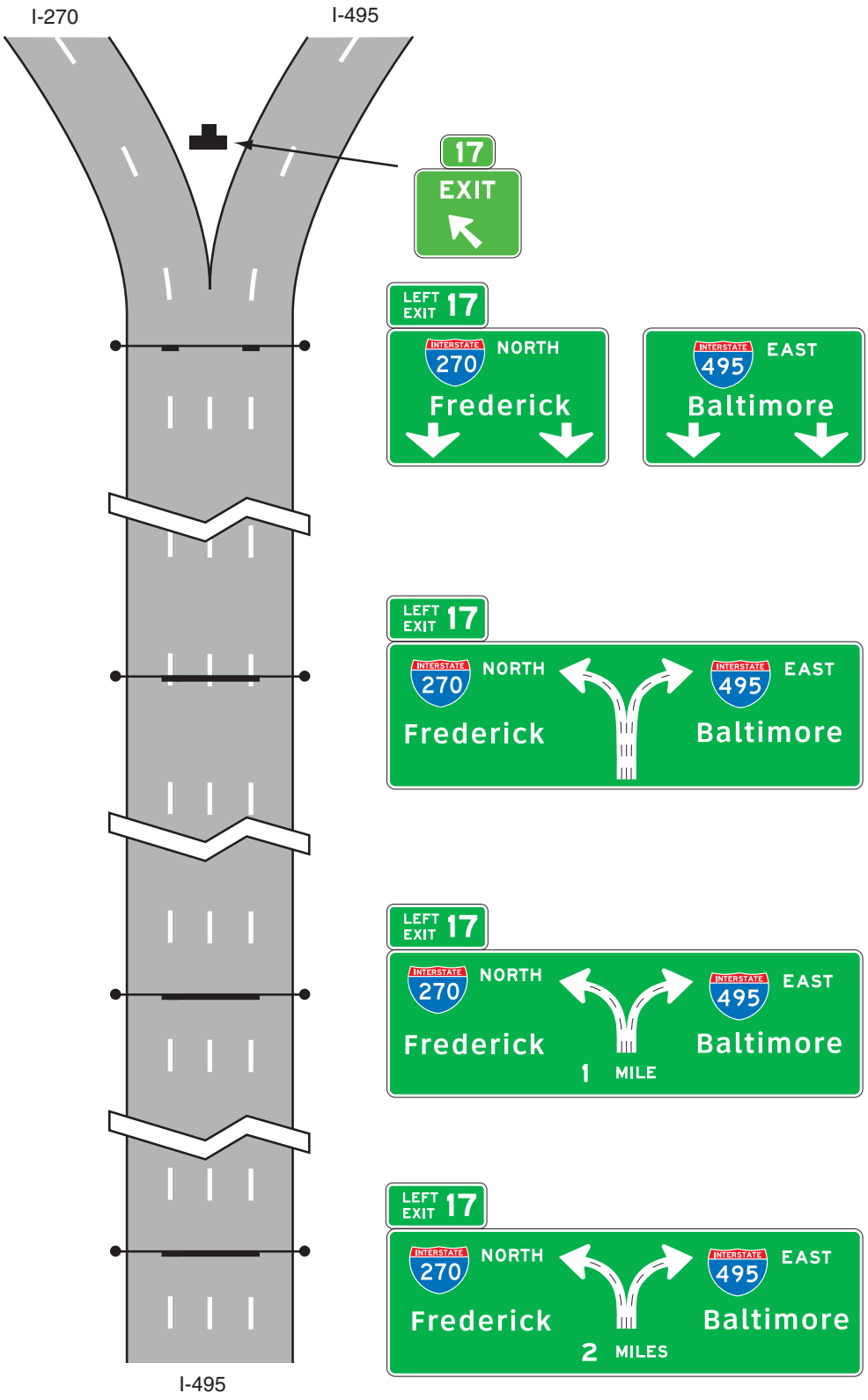

Figure 2E-5. Diagrammatic Signs for Split with Optional Lane

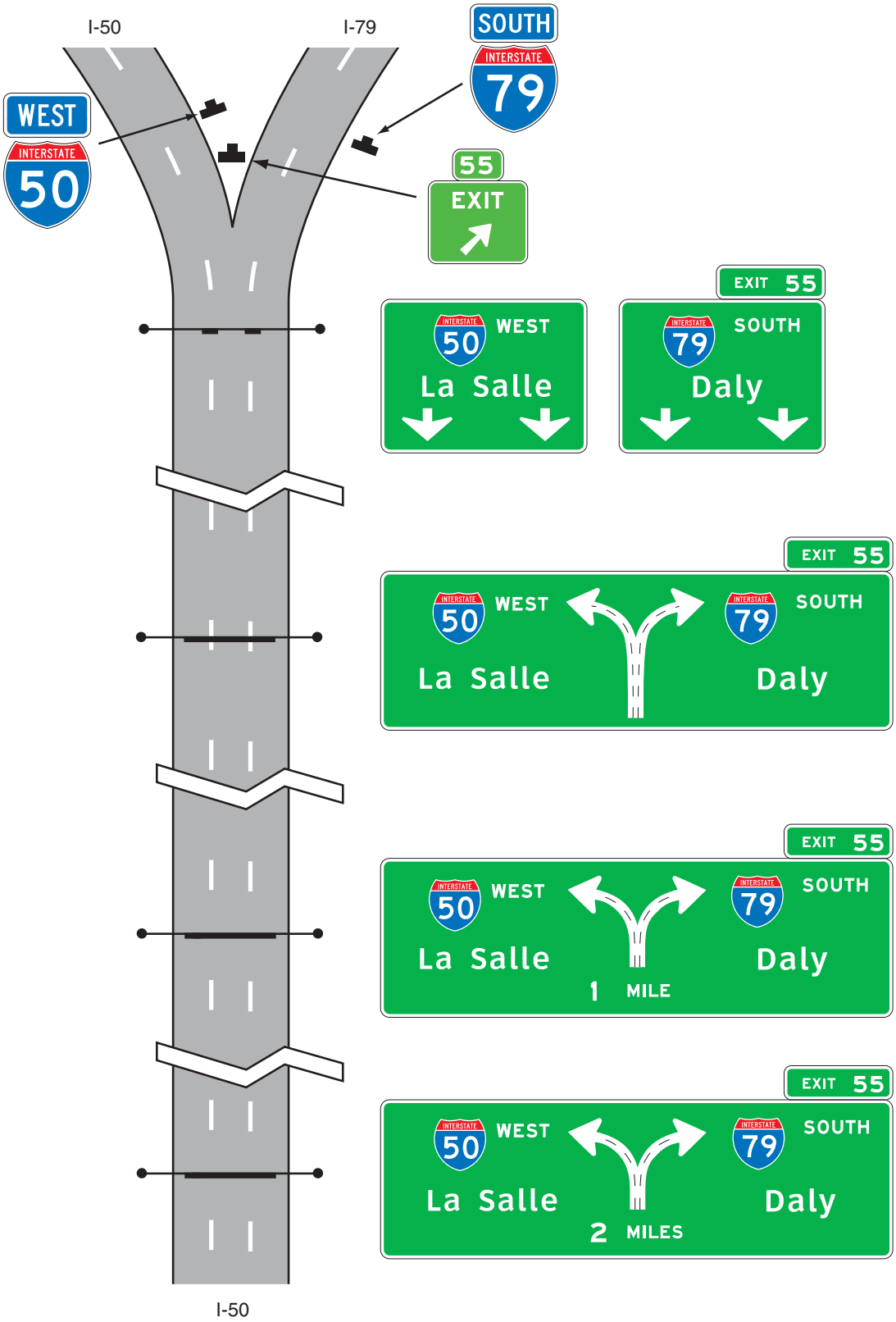

Figure 2E-6. Diagrammatic Signs for Two-Lane Exit with Optional Lane

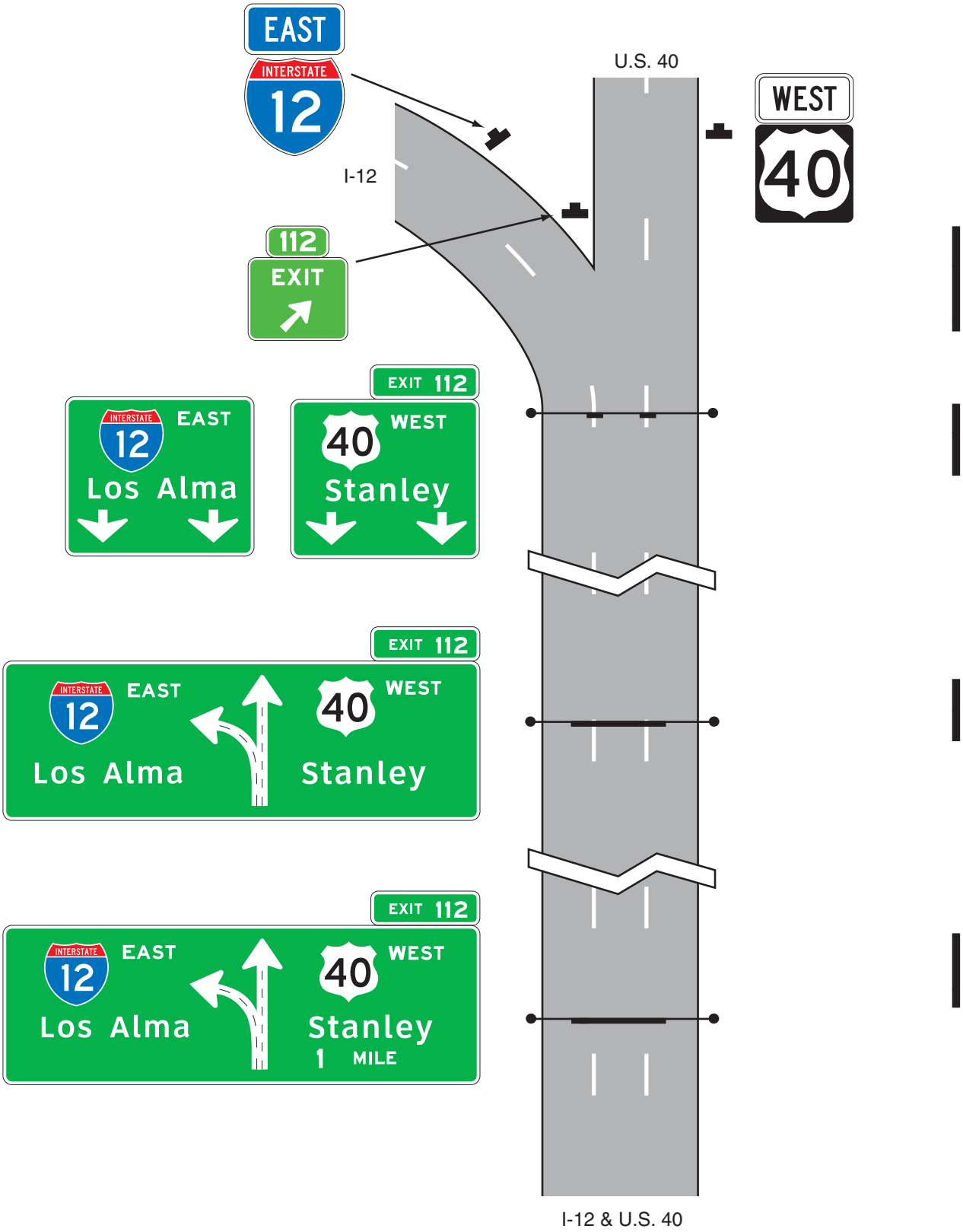

Figure 2E-7. Diagrammatic Signs for Two-Lane Exit with Optional Lane

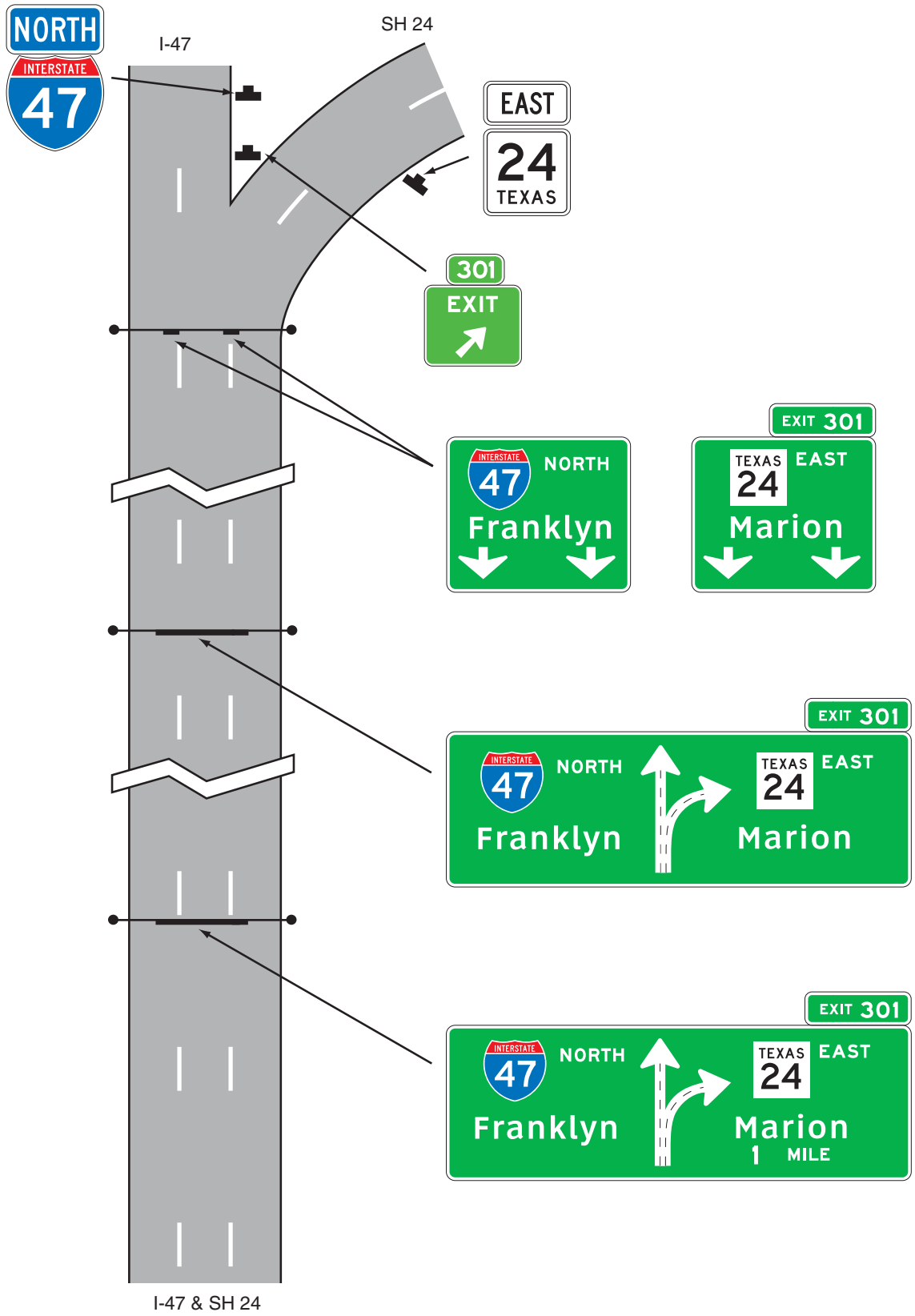

Figure 2E-8. EXIT ONLY on Left with Diagrammatic Sign for Left Lane Dropped at an Interchange

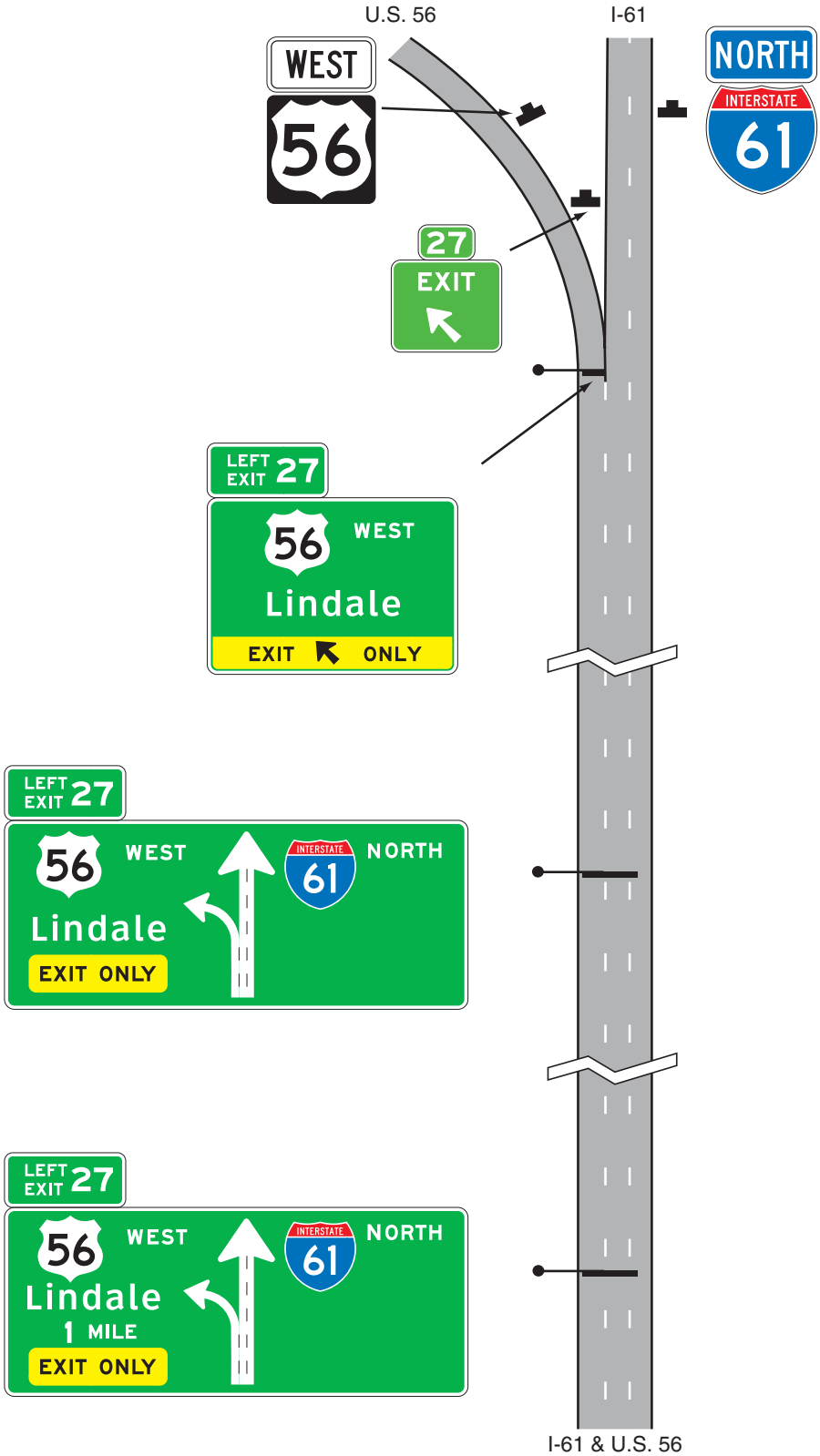

Guidance:

Diagrammatic signs should be designed in accordance with the following additional criteria:

A. The graphic should not depict deceleration lanes.
B. No more than one destination should be shown for each arrowhead, and no more than two destinations should be shown per sign.
C. A black on yellow EXIT ONLY panel should be used to supplement a lane drop graphic.
D. The shaft for the exit ramp movement should be shorter than, but not separated from, the through movement graphic. Where the movements are freeway splits rather than exits, the shafts should be equal in length.
E. Arrow shafts should contain lane lines where appropriate.
F. Route shields, cardinal directions, and destinations should be clearly related to the arrowhead, and the arrowhead should point toward the route shield for the off movement.
G. The cardinal direction should be placed adjacent to the route shield, and the destination should be placed below and justified with the route shield.

Diagrammatic signs should be used at the Advance Guide sign location(s) for the following:

A. Left exits (see Figure 2E-3).
B. Splits where the off-route movement is to the left (see Figure 2E-4).
C. Optional lane splits for non-overlapping routes (see Figure 2E-5).
D. Where a two-lane exit has an optional lane that carries the through route (see Figures 2E-6 and 2E-7). These interchanges create serious expectancy problems for drivers who are unfamiliar with the interchange.
E. Left exit interchange lane drop situations. In this situation, an EXIT ONLY (E11-1c) panel should be used without a down arrow for Advance Guide signs (see Figure 2E-8).

Standard:

Diagrammatic signs have been shown to be inferior to conventional signs at cloverleaf interchanges and shall not be used at these locations.

Support:

Specific guidelines for more detailed design of diagrammatic signs are contained in the "Standard Highway Sign Designs for Texas" book (see Section 1A.11).

Section 2E.20 Signing for Interchange Lane Drops

Standard:

Major guide signs for all lane drops at interchanges shall be mounted overhead. An EXIT ONLY panel shall be used for all interchange lane drops at which the through route is carried on the mainline.

Guidance:

The EXIT ONLY (down arrow) (E11-1) panel (see Figure 2E-9) should be used on all signing of lane drops on all Advance Guide signs for right exits (see Figure 2E-10). For lane drops on the left side, diagrammatic signing with the EXIT ONLY (E11-1c) panel (see Figure 2E-9) should be used without a down arrow for Advance Guide signs (see Figure 2E-8).

Standard:

The Exit Direction sign (see Figure 2E-20) and E11-1a panel (see Figure 2E-9) shall be of the format shown in Figures 2E-8 and 2E-10 for all lane drops. The standard slanted up arrow (left or right side) shall be included on the Exit Direction sign.

Option:

EXIT ONLY messages of either E11-1b or E11-1c formats may be used to retrofit existing signing to warn of a lane drop situation ahead.

Standard:

If used on an existing sign, the E11-1b panel (see Figure 2E-9) shall be placed on either side of a white down arrow. The E11-1c panel, if used on an existing nondiagrammatic sign, shall be placed between the lower destination message and the white down arrow.

Guidance:

Advance Guide signs for lane drops within 1 mile of the interchange should not contain the distance message.

Figure 2E-9. EXIT ONLY Panels

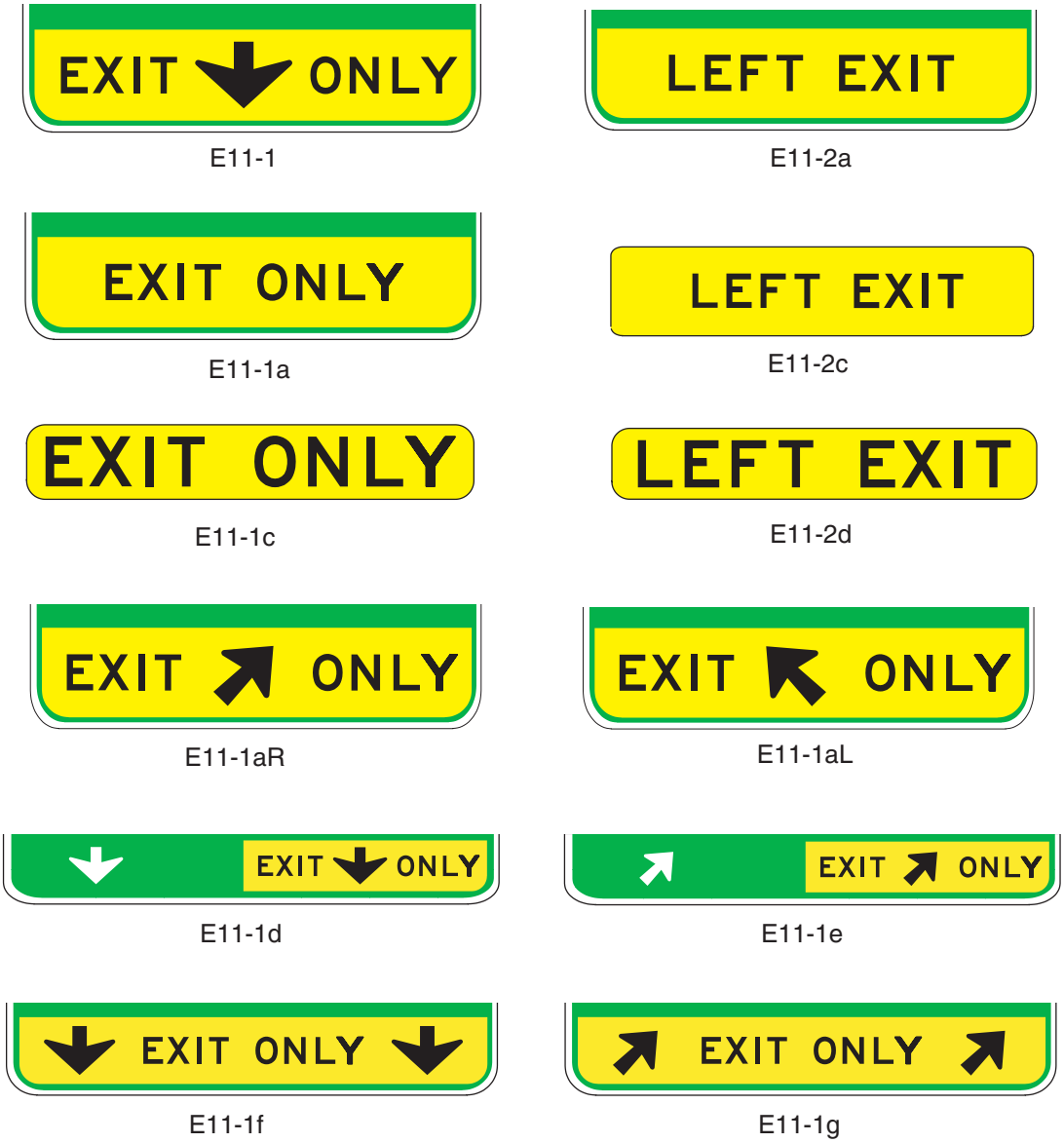

Wherever the dropped lane carries the through route, diagrammatic signs should be used without the EXIT ONLY panel.

Section 2E.21 Changeable Message Signs

Standard:

Changeable message signs shall be capable of displaying several messages in a sequence. Such messages shall be changed manually, by remote control, or by automatic controls. Changeable message signs shall display pertinent traffic operational and guidance information only, not advertising.

Support:

Because technology for changeable message signs continues to advance, a specific standard for changeable message signs is not practical. Considerations that influence the selection of the best sign for a particular application include conspicuity, legibility, operation, and maintenance of the changeable message sign. This Section applies to signs for use on freeway and expressway mainlines. It is recognized that similar signs might be used on ramps and at ramp terminals where smaller letter heights and the number of messages might differ from the provisions of this Section.

Figure 2E-10. EXIT ONLY Panels for Right Lane Dropped at an Interchange

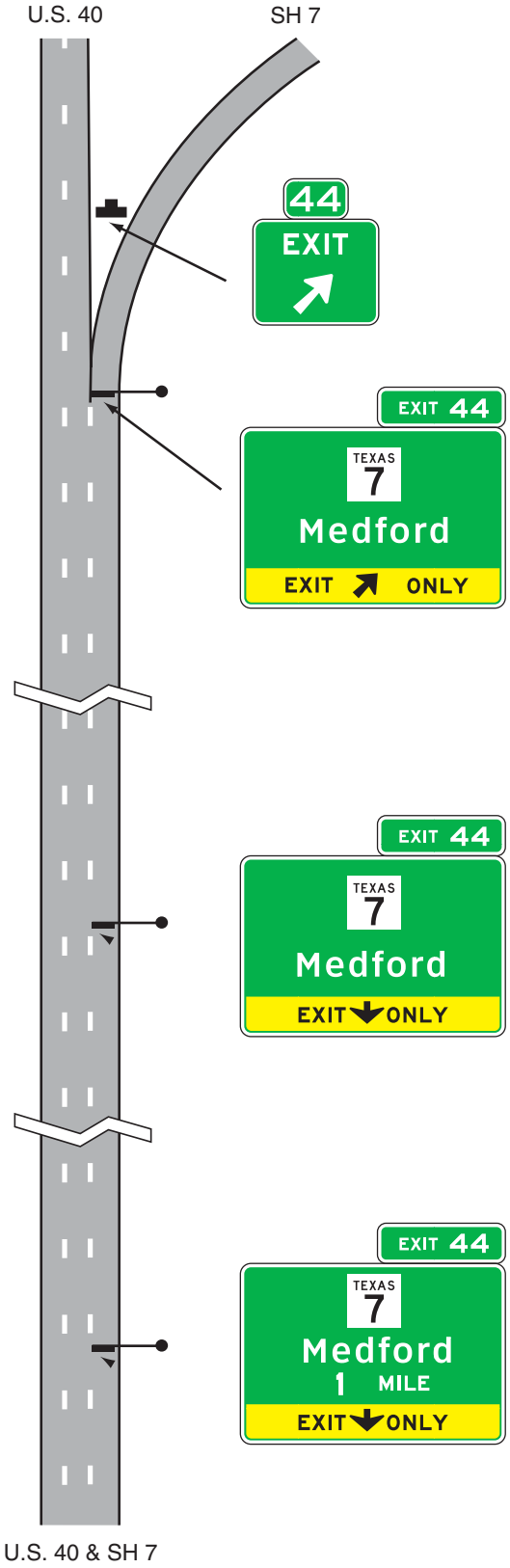

Guidance:

To the extent practical, the design and application of changeable message signs should conform to the general principles of this Manual. Within the context of Section 2A.07, these practices should be followed for mainline freeway and expressway applications:

A. Changeable message signs should be capital letters and have a desirable letter size of 18 inches or a minimum letter size 10.6 inches. Signs should be limited to not more than 3 lines with not more than 20 characters per line.
B. No more than two displays should be used within any message cycle.
C. Each display should convey a single thought.
D. The entire message cycle should be readable at least twice by drivers traveling at the posted speed.

Standard:

Messages shall be centered within each line of legend. If more than one changeable message sign is visible to road users, then only one such sign shall display a sequential message at any given time.

A three-line changeable message sign shall be limited to not more than two messages. Techniques of message display such as fading, exploding, dissolving, or moving messages shall not be used.

Section 2E.22 Overhead Sign Installations

Support:

Specifications for the design and construction of structural supports for highway signs have been standardized by the American Association of State Highway and Transportation Officials (AASHTO). Overcrossing structures can often serve for the support of overhead signs, and might in some cases be the only practical location that will provide adequate viewing distance. Use of these structures as sign supports will eliminate the need for additional sign supports along the roadside. Factors justifying the installation of overhead signs are given in Section 2A.17. Vertical clearance of overhead signs is discussed in Section 2A.18.

Section 2E.23 Lateral Offset

Standard:

The minimum lateral clearance outside the usable roadway shoulder for ground-mounted freeway and expressway signs or for overhead sign supports, either to the right or left side of the roadway, shall be 6 ft. This minimum clearance shall also apply outside of a barrier curb. If located within the clear zone, the signs shall be mounted on crashworthy supports or shielded by appropriate crashworthy barriers.

Guidance:

Where practical, a sign should not be less than 10 ft. from the edge of the nearest traffic lane. Large guide signs especially should be farther removed, preferably 30 ft. or more from the nearest traffic lane.

Where an expressway median is 12 ft. or less in width, consideration should be given to spanning both roadways without a center support.

Where overhead sign supports cannot be placed a reasonably safe distance away from the line of traffic or in an otherwise protected site, they should either be designed to minimize the impact forces, or be adequately shielded by a physical barrier or guardrail of suitable design.

Standard:

Noncrashworthy sign supports shall not be installed in gores or other unprotected locations within the clear zone.

Option:

Lesser clearances, but not generally less than 6 ft., may be used on connecting roadways or ramps at interchanges.

Section 2E.24 Guide Sign Classification

Support:

Freeway and expressway guide signs are classified and treated in the following categories:

A. Route signs and Trailblazer Assemblies (see Section 2E.25);
B. At-Grade Intersection signs (see Section 2E.26);
C. Interchange signs (see Sections 2E.27 through 2E.36);
D. Interchange Sequence signs (see Section 2E.37);

E. Community Interchanges Identification signs (see Section 2E.38);
F. NEXT X EXITS signs (see Section 2E.39);
G. General Service signs (see Section 2E.51);
H. Rest and Scenic Area signs (see Section 2E.52);
I. Tourist Information and Welcome Center signs (see Section 2E.53);
J. Reference Location signs (see Section 2E.54);
K. Miscellaneous guide signs (see Section 2E.55);
L. Radio Information signing (see Section 2E.56);
M. Carpool and Ridesharing signing (see Section 2E.57);
N. Weigh Station signing (see Section 2E.58);
O. Specific Service signs (see Chapter 2F); and
P. Recreational and Cultural Interest Area signs (see Chapter 2H),
Q. Toll Road Signing (see Chapter 2J).

Figure 2E-11. Interstate and U.S. Route Signs

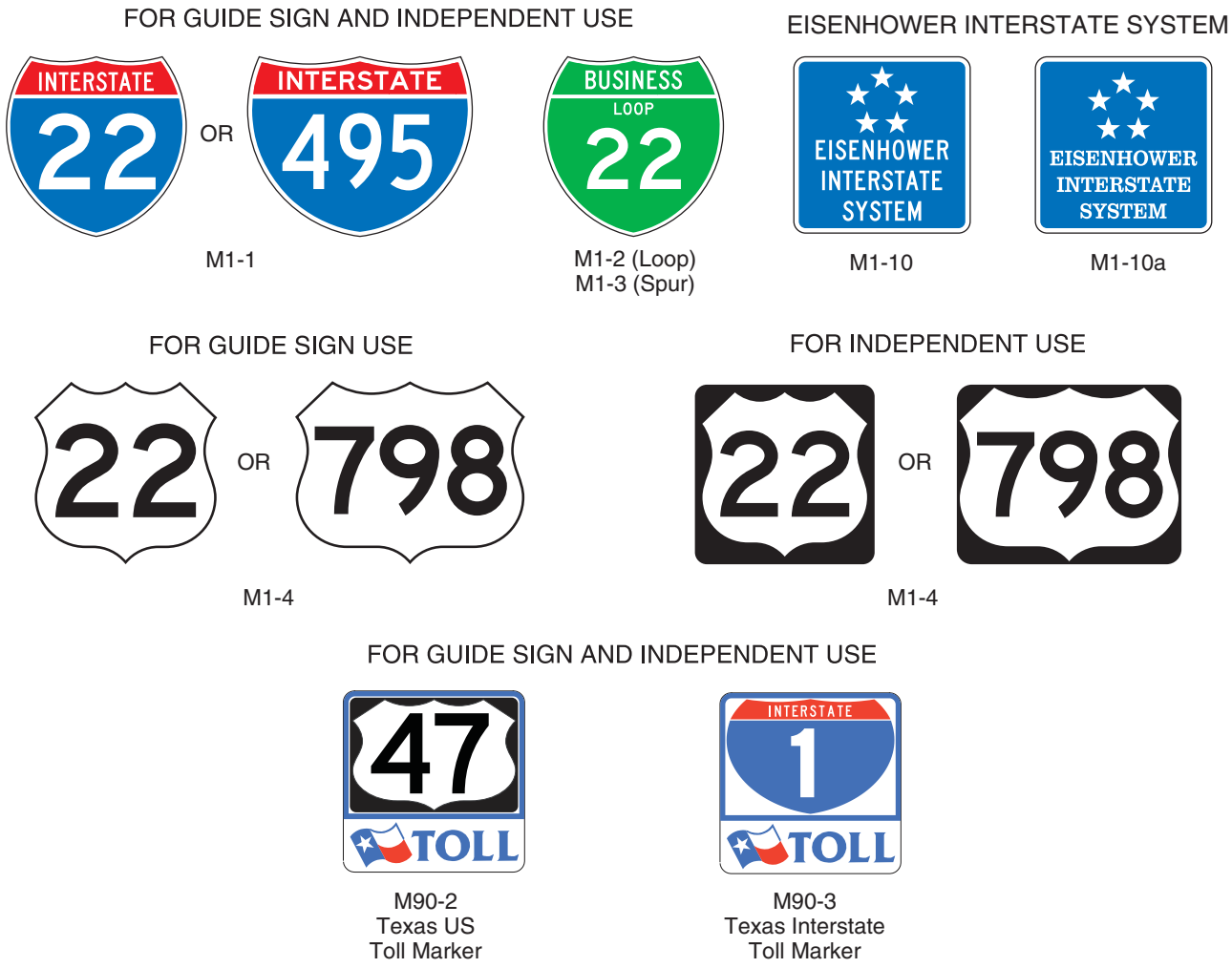

Figure 2E-12. Example of Interchange Numbering for Mainline and Circumferential Routes

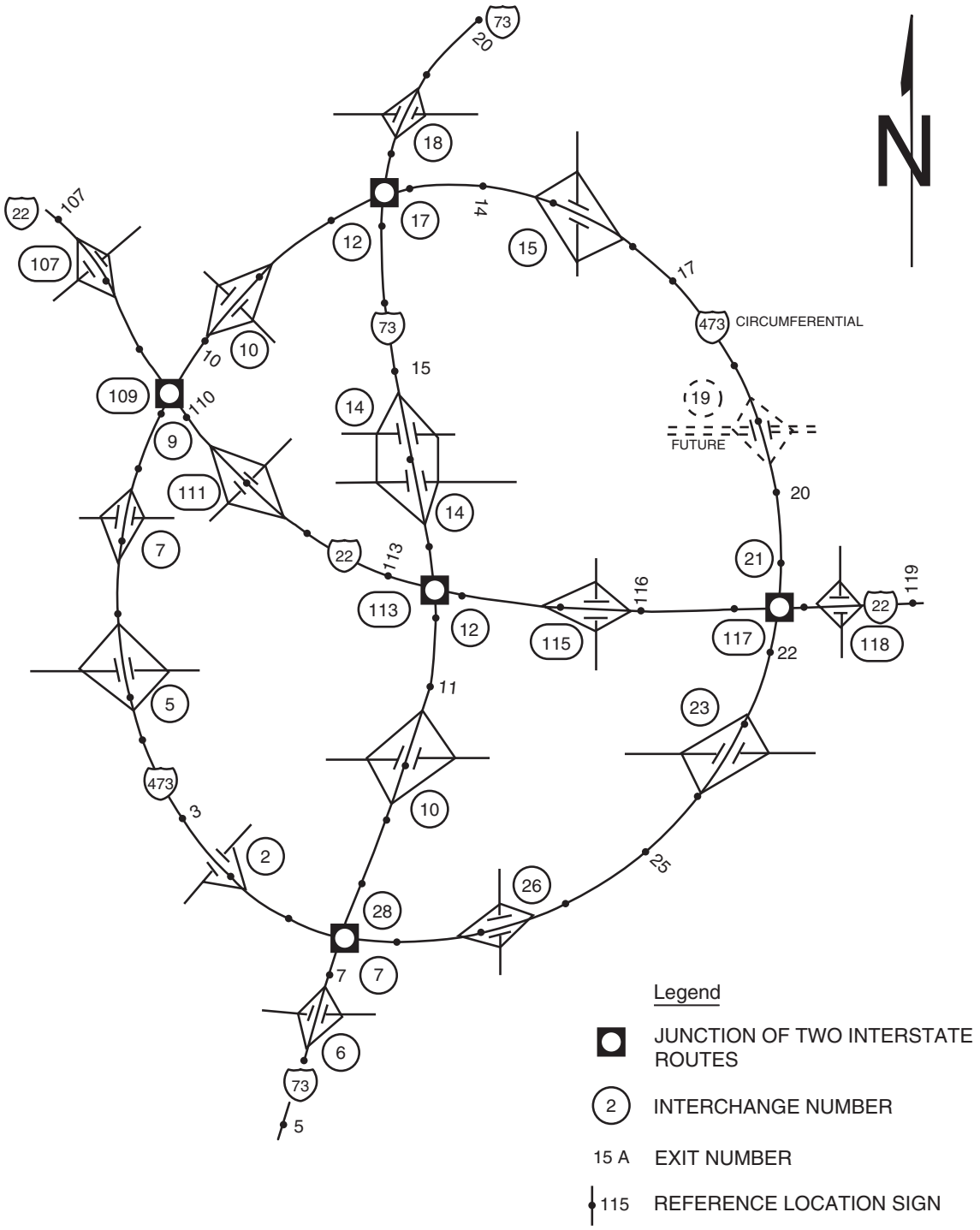

Figure 2E-13. Example of Interchange Numbering for Mainline, Loop, and Spur Routes

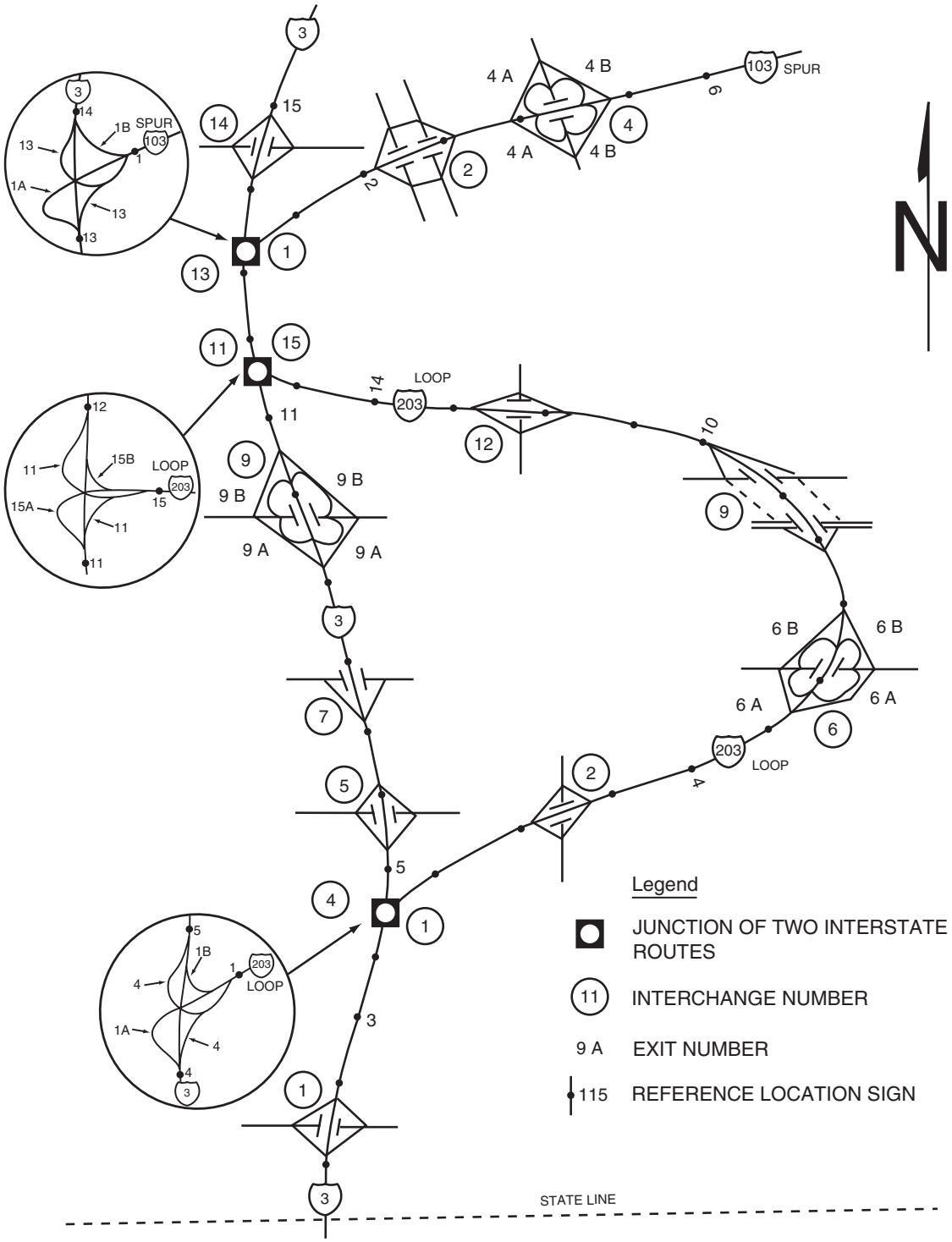

Figure 2E-14. Example of Interchange Numbering If Routes Overlap

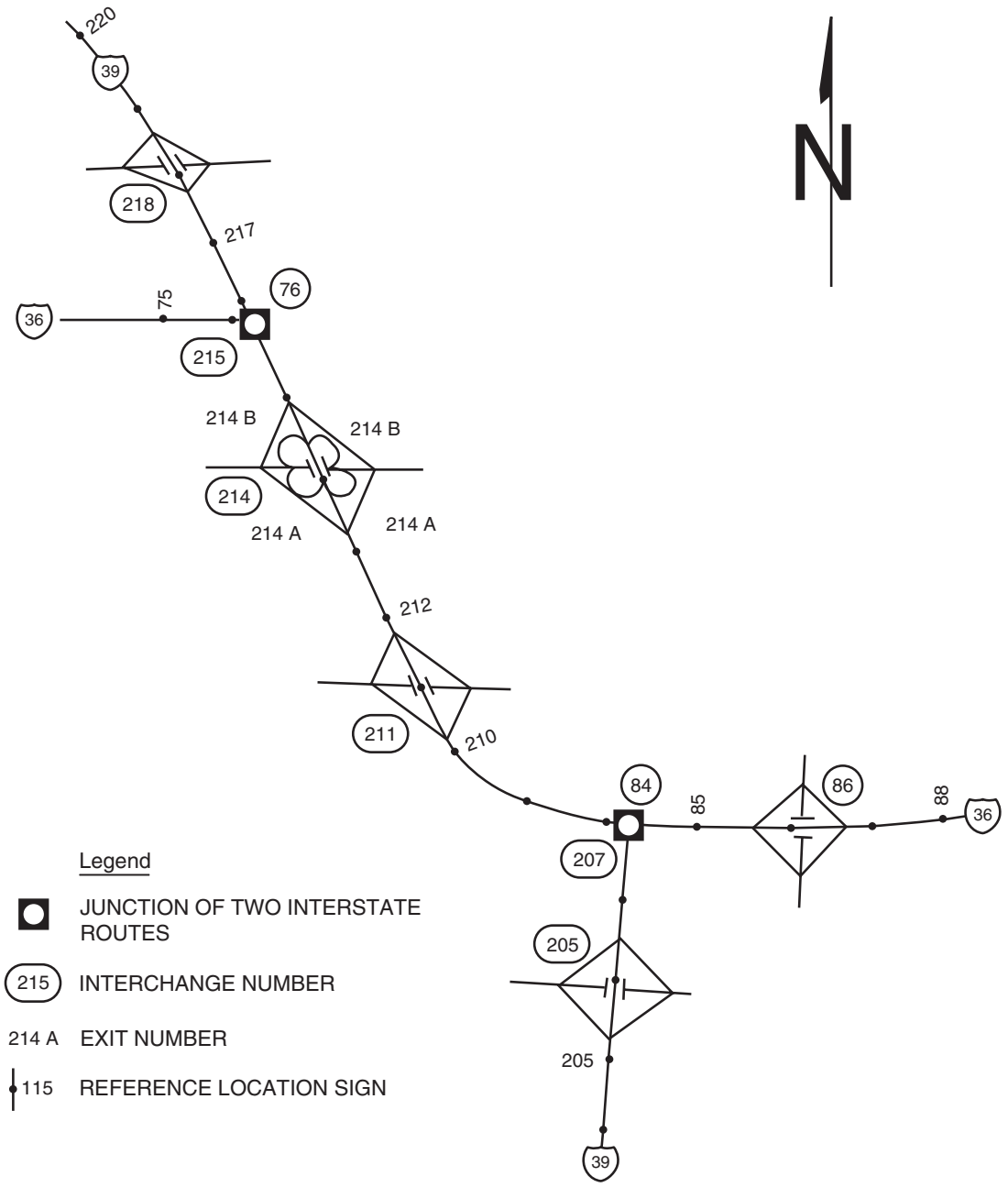

Section 2E.25 Route Signs and Trailblazer Assemblies

Standard:

The official Route sign for the Interstate Highway System shall be the red, white, and blue retroreflective distinctive shield adopted by the American Association of State Highway and Transportation Officials (see Section 2D.11).

Guidance:

Route signs (see Figure 2E-11) should be incorporated as cut-out shields or other distinctive shapes on large directional guide signs. Where the Interstate shield is displayed in an assembly or on the face of a guide sign with U.S. or State Route signs, the Interstate numeral should be at least equal in size to the numerals on the other Route signs. The use of independent Route signs should be limited primarily to route confirmation assemblies.

Route signs and auxiliary signs showing junctions and turns should be used for guidance on approach roads, for route confirmation just beyond entrances and exits, and for reassurance along the freeway or expressway. When used along the freeway or expressway, the Route signs should be enlarged as shown in the "Standard Highway Sign Designs for Texas" book (see Section 1A.11). When independently mounted Route signs are used in place of Pull-Through signs, they should be located just beyond the exit.

Option:

The standard Trailblazer Assembly (see Section 2D.32) may be used on roads leading to the freeway or expressway. Component parts of the Trailblazer Assembly may be included on a single sign panel. Independently mounted Route signs may be used instead of Pull-Through signs as confirmation information (see Section 2E.11). The commonly used name or trailblazer symbol for a toll facility (see Chapter 2J) may be displayed on nontoll sections of the Interstate Highway System at:

A. The last exit before entering a toll section of the Interstate Highway System;
B. The interchange or connection with a toll facility, whether or not the toll facility is a part of the Interstate Highway System; and
C. Other locations within a reasonable approach distance of toll facilities when the name or trailblazer symbol for the toll facility would provide better guidance to road users unfamiliar with the area than would place names and route numbers.

The toll facility name or symbol may be included as a part of the guide sign installations on intersecting highways and approach roads to indicate the interchange with a toll section of an Interstate route. Where needed for the proper direction of traffic, a trailblazer for a toll facility that is part of the Interstate Highway System may be displayed with the Interstate Trailblazer Assembly.

Section 2E.25A EISENHOWER INTERSTATE SYSTEM Sign (M1-10, M1-10a)

Option:

The EISENHOWER INTERSTATE SYSTEM (M1-10, M1-10a) sign (see Figure 2E-11) may be used to recognize President Eisenhower's part in the development of the Interstate Highway System and to commemorate his vision of the national interstate network of highways.

Guidance:

If used, this sign should be installed in rest areas along the Interstate Highway System.

Section 2E.26 Signs for Intersections at Grade

Guidance:

If there are intersections at grade within the limits of an expressway, guide sign types specified in Chapter 2D should be used. However, such signs should be of a size compatible with the size of other signing on the expressway.

Option:

Advance Guide signs for intersections at grade may take the form of diagrammatic layouts depicting the geometrics of the intersection along with essential directional information.

Section 2E.27 Interchange Guide Signs

Standard:

The signs at interchanges and on their approaches shall include Advance Guide signs and Exit Direction signs. Consistent destination messages shall be displayed on these signs.

Guidance:

New destination information should not be introduced into the major sign sequence for one interchange, nor should destination information be dropped.

Reference should be made to Section 2E.10 and Sections 2E.30 through 2E.39 for a detailed description of the signs in the order that they should appear at the approach to and beyond each interchange. Guide signs placed in advance of an interchange deceleration lane should be spaced at least 800 ft. apart.

Supplemental guide signing should be used sparingly as provided in Section 2E.32.

Section 2E.28 Interchange Exit Numbering

Support:

Interchange exit numbering provides valuable orientation for the road user on a freeway or expressway. The feasibility of numbering interchanges or exits on an expressway will depend largely on the extent to which grade separations are provided. Where there is appreciable continuity of interchange facilities, interrupted only by an occasional intersection at grade, the numbering will be helpful to the expressway user.

Standard:

Interchange numbering shall be used in signing each freeway interchange exit. Interchange exit numbers shall be displayed with each Advance Guide sign, Exit Direction sign, and Gore sign. The exit number shall be displayed on a separate plaque at the top of the Advance Guide or Exit Direction sign. The standard exit number plaque shall include the word EXIT, the appropriate exit number, and the suffix letter (on multi-exit interchanges) separated from the exit number by a space in a single-line format on a plaque 24 inches in height. Exit numbers shall not include the cardinal initials corresponding to the directions of the cross route. Minimum numeral and letter sizes are given in Tables 2E-2 and 2E-2.1. If used, the interchange numbering system for expressways shall conform to the provisions prescribed for freeways.

Option:

There are two approaches to interchange exit numbering that the State and local highway agencies may use: (1) reference location sign numbering or (2) consecutive numbering.

Support:

Reference location sign exit numbering is preferred over consecutive exit numbering for two reasons: (1) if new interchanges are added to a route, the highway agencies do not have to change the numbering sequence; and (2) reference location sign numbering assists road users in determining their destination distances and travel mileage.

Exit numbers may also be used with Supplemental Guide signs and Road User Service signs.

Guidance:

Exit number plaques should be located toward the top left edge of the sign for a left exit and toward the top right edge for right exits.

Because road users might not expect a left exit and might have difficulty in maneuvering to the left, the word LEFT should be added to the exit number plaque (see Figure 2E-3). Where a left exit is not numbered (no exit number plaque), a plaque with the word LEFT should be added to the top left edge of the sign.

Option:

The portion of the exit number plaque containing the word LEFT may have a black legend and border on a yellow background.

Support:

The general plan for numbering interchange exits is shown in Figures 2E-12 through 2E-14.

Example exit number plaque designs are shown in Figures 2E-3 and 2E-15. Figures 2E-1.2, 2E-20, 2E-23, 2E-27 through 2E-32, and 2E-42 illustrate the incorporation of exit number plaques on guide signs.

Standard:

Where a route originates within a State, the southernmost or westernmost terminus shall be the beginning point for numbering. If a loop, spur, or circumferential route crosses State boundaries, the sequence of numbering shall be coordinated by the States to provide continuous numbering.

For circumferential routes, the numbering of interchanges shall be in a clockwise direction. The numbering shall begin with the first interchange west of the south end of an imaginary north-south line bisecting the circumferential route, at a radial freeway or other Interstate route, or some other

Figure 2E-15. Examples of Interchange Advance Guide Signs

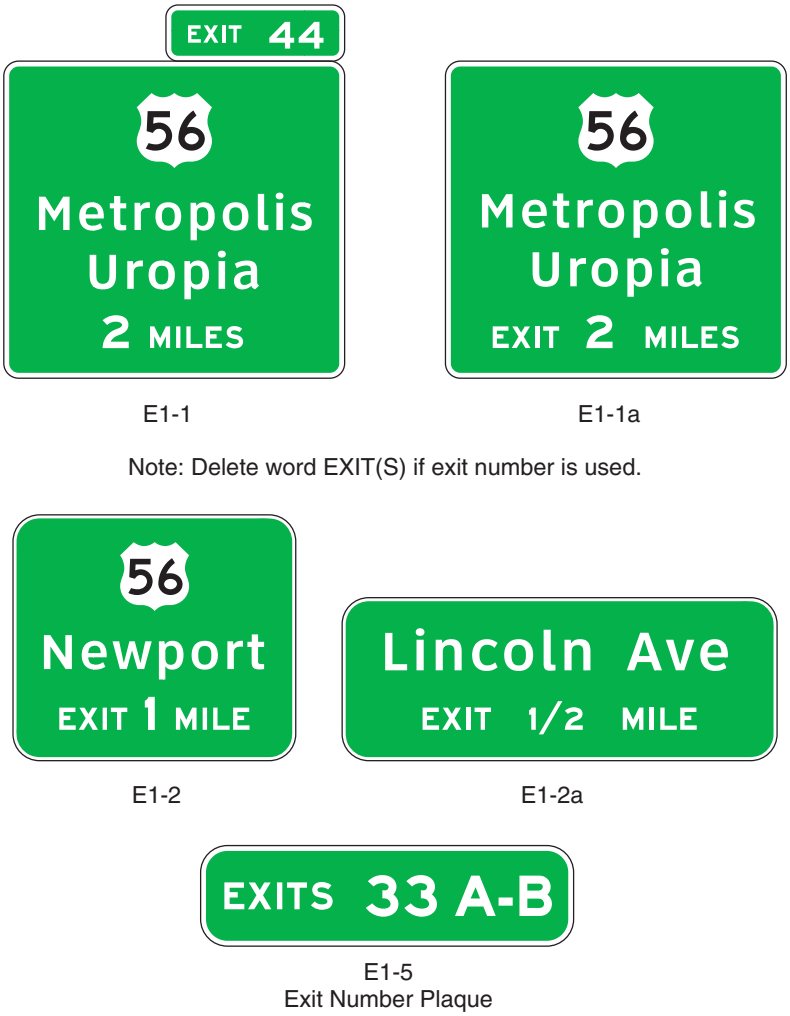

---

conspicuous landmark in the circumferential route near a south polar location (see Figure 2E-12). The interchange numbers on loop routes shall begin at the loop interchange nearest the south or west mainline junction and increase in magnitude toward the north or east mainline junction (see Figure 2E-13). Spur route interchanges shall be numbered in ascending order starting at the interchange where the spur leaves the mainline of the principal route (see Figure 2E-13).

Where numbered routes overlap, continuity of interchange numbering shall be established for only one of the routes (see Figure 2E-14). If one of the routes is an Interstate, the Interstate route shall maintain continuity of interchange numbering.

Guidance:

The route chosen for continuity of interchange numbering should also have reference location sign continuity (see Figure 2E-14).

Section 2E.29 DELETED

Section 2E.30 Advance Guide Signs

Support:

The Advance Guide sign gives notice well in advance of the exit point of the principal destinations served by the next interchange and the distance to that interchange (see Figure 2E-15).

Figure 2E-16. Next Exit Supplemental Advance Guide Signs

E2-1

E2-2

E2-1a

Guidance:

For major and intermediate interchanges (see Section 2E.29), Advance Guide signs should be placed at 0.5 mile and at 1 mile in advance of the exit with a third Advance Guide sign placed at 2 miles in advance of the exit if spacing permits. At minor interchanges, only one Advance Guide sign should be used. It should be located 0.5 to 1 mile from the exit gore. If the sign is located less than 0.5 mile from the exit, the distance shown should be to the nearest 1/4 mile. Fractions of a mile, rather than decimals, should be shown in all cases.

Where Advance Guide signs are provided for a left exit, diagrammatic signs should be used (see Figure 2E-3).

Standard:

When used, Advance Guide signs shall contain the distance message. The legend on the Advance Guide signs shall be the same as the legend on the Exit Direction sign, except that the last line shall read EXIT X MILES. If the interchange has two or more exit roadways, the bottom line shall read EXITS X MILES.

Option:

Where interchange exit numbers are used, the word EXIT may be omitted from the bottom line. Where the distance between interchanges is more than 1 mile, but less than 2 miles, the first Advance Guide sign may be closer 2 miles, but not placed so as to overlap the signing for the previous exit. Duplicate Advance Guide signs or Interchange Sequence Series signs may be placed in the median on the opposite side of the roadway and are not included in the minimum requirements of interchange signing.

Guidance:

Where there is less than 800 ft. between interchanges, Interchange Sequence Series signs should be used instead of Advance Guide signs for the affected interchanges.

Section 2E.31 Next Exit Supplemental Signs

Option:

Where the distance to the next interchange is unusually long, Next Exit supplemental signs may be installed to inform road users of the distance to the next interchange (see Figure 2E-16).

Guidance:

The Next Exit supplemental sign should not be used unless the distance between successive interchanges is more than 5 miles.

Standard:

The Next Exit supplemental sign shall carry the legend NEXT EXIT X MILES. If the Next Exit supplemental sign is used, it shall be placed below the Advance Guide sign nearest the interchange. It shall be mounted so as to not adversely affect the breakaway feature of the sign support structure.

Option:

The legend for the Next Exit supplemental sign may be displayed in either one or two lines. The one-line message is the more desirable choice unless the message causes the sign to have a horizontal dimension greater than that of the Advance Guide sign.

Figure 2E-17. Supplemental Guide Signs for Multi-exit Interchanges

Figure 2E-18. Supplemental Guide Sign for a Park and Ride Facility (Route without Exit Numbering)

Figure 2E-19. Supplemental Guide Sign for a Park and Ride Facility (Route with Exit Numbering)

Figure 2E-20. Interchange Exit Direction Sign

Section 2E.32 Other Supplemental Guide Signs

Support:

Supplemental Guide signs can be used to provide information regarding destinations accessible from an interchange, other than places shown on the standard interchange signing. However, such Supplemental Guide signing can reduce the effectiveness of other more important guide signing because of the possibility of overloading the road user's capacity to receive visual messages and make appropriate decisions. "The AASHTO Guidelines for the Selection of Supplemental Guide Signs for Traffic Generators Adjacent to Freeways" is incorporated by reference in this section (see Page i for AASHTO's address).

Guidance:

No more than one Supplemental Guide sign should be used on each interchange approach.

A Supplemental Guide sign (see Figure 2E-17) should not list more than two destinations. Destination names should be followed by the interchange number (and suffix), or if interchanges are not numbered, by the legend NEXT RIGHT or SECOND RIGHT, as appropriate. The Supplemental Guide sign should be installed as an independent guide sign assembly.

Where two or more Advance Guide signs are used, the Supplemental Guide sign should be installed approximately midway between two of the Advance Guide signs. If only one Advance Guide sign is used, the Supplemental Guide sign should follow it by at least 800 ft. If the interchanges are numbered, the interchange number should be used for the action message.

States and other agencies should adopt an appropriate policy for installing supplemental signs using "The AASHTO Guidelines for the Selection of Supplemental Guide Signs for Traffic Generators Adjacent to Freeways." In developing policies for such signing, such items as population, amount of traffic generated, distance from the route, and the significance of the destination should be taken into account.

Standard:

Guide signs directing drivers to park and ride facilities shall be considered as Supplemental Guide signs (see Figures 2E-18 and 2E-19).

Section 2E.33 Exit Direction Signs

Support:

The Exit Direction sign repeats the route and destination information that was shown on the Advance Guide sign(s) for the next exit, and thereby assures road users of the destination served and indicates whether they exit to the right or the left for that destination.

Standard:

Exit Direction signs (see Figure 2E-20) shall be used at major and intermediate interchanges. Population figures or other similar information shall not be used on Exit Direction signs.

Guidance:

Exit Direction signs should be used at minor interchanges.

Ground-mounted Exit Direction signs should be installed at the beginning of the deceleration lane. If there is less than 300 ft. from the beginning of the deceleration lane to the theoretical gore (see Figure 3B-8), the Exit Direction sign should be installed overhead over the exiting lane in the vicinity of the theoretical gore.

Standard:

Where a through lane is being terminated (dropped) at an exit, the Exit Direction sign shall be placed overhead at the theoretical gore (see Figures 2E-8 and 2E-10).

The following provisions shall govern the design and application of the overhead Exit Direction sign:

A. The sign shall carry the exit number (if used), the route number, cardinal direction, and destination with an appropriate upward slanting arrow (see Figure 2E-20).

B. The message EXIT ONLY in black on a yellow panel shall be used on the overhead Exit Direction sign to advise road users of a lane drop situation. The sign shall conform to the provisions of Section 2E.20.

C. Diagrammatic signs shall not be employed at the exit direction location.

Guidance:

Exit number plaques should be located toward the left edge of the sign for a left exit and toward the right edge for right exits.

Option:

In some cases, principally in urban areas, where restricted sight distance because of structures or unusual alignment make it impossible to locate the Exit Direction sign without violating the required minimum spacing (see Section 2E.30) between major guide signs, Interchange Sequence signs (see Section 2E.37) may be substituted for an Advance Guide sign.

Guidance:

At multi-exit interchanges, the Exit Direction sign should be located directly over the exiting lane for the first exit. At the same location, and normally over the right through lane, an Advance Guide sign for the second exit should be located. Only for those conditions where the through movement is not evident should a confirmatory message (Pull-Through sign as shown in Figure 2E-2) be used over the left lane(s) to guide road users traveling through an interchange. In the interest of sign spreading, three signs on one structure should not be used. When the freeway or expressway is on an overpass, the Exit Direction sign should be installed on an overhead support over the exit lane in advance of the gore point.

Option:

If the second exit is beyond an underpass, the Exit Direction sign may be mounted on the face of the overhead structure.

Section 2E.34 Exit Gore Signs

Support:

The Exit Gore sign in the gore indicates the exiting point or the place of departure from the main roadway. Consistent application of this sign at each exit is important.

Standard:

The gore shall be defined as the area located between the main roadway and the ramp just beyond where the ramp branches from the main roadway. The Exit Gore sign shall be located in the gore and shall carry the word EXIT or EXIT XX (if interchange numbering is used) and an appropriate upward slanting arrow (see Figure 2E-21). Breakaway or yielding supports shall be used.

Figure 2E-21. Exit Gore Signs

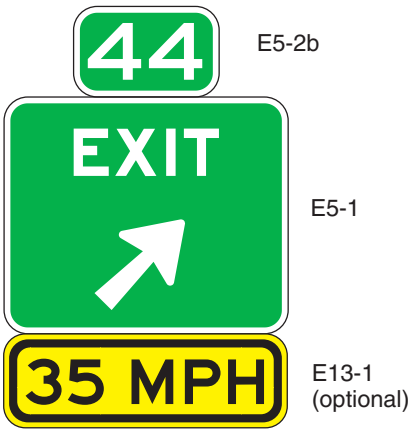

Guidance:

The arrow should be aligned to approximate the angle of departure. Each gore should be treated similarly, whether the interchange has one exit roadway or multiple exits.

Option:

Where extra emphasis of an especially low advisory ramp speed is needed, an E13-1 panel indicating the advisory speed may be mounted below the Exit Gore sign (see Figure 2E-21) to supplement, but not to replace, the exit or ramp advisory speed warning signs.

Section 2E.35 Post-Interchange Signs

Guidance:

If space between interchanges permits, as in rural areas, and where undue repetition of messages will not occur, a fixed sequence of signs should be displayed beginning 500 ft. beyond the end of the acceleration lane. At this point a Route sign assembly should be installed followed by a Speed Limit sign and a Distance sign, each at a spacing of 1,000 ft.

If space between interchanges does not permit placement of these three post-interchange signs without encroaching on or overlapping the Advance Guide signs necessary for the next interchange, or in rural areas where the interchanging traffic is primarily local, one or more of the post-interchange signs should be omitted.

Option:

Usually the Distance sign will be of less importance than the other two signs and may be omitted, especially if Interchange Sequence signs are used. If the sign for through traffic on an overhead assembly already contains the route sign, the post-interchange route sign assembly may also be omitted.

Section 2E.36 Distance Signs

Standard:

If used, the post-interchange Distance sign shall consist of a two- or three-line sign carrying the names of significant destination points and the distances to those points. The top line of the sign shall identify the next meaningful interchange with the name of the community near or through which the route passes, or if there is no community, the route number or name of the intersected highway (see Figure 2E-22).

Support:

The minimum sizes of the route shields identifying a significant destination point are prescribed in Table 2E-2.

Option:

The text identification of a route may be shown instead of a route shield, such as “US XX”, “State Route XX”, or “County Route X”.

Guidance:

If a second line is used, it should be reserved for communities of general interest that are located on or immediately adjacent to the route or for major traffic generators along the route.

Figure 2E-22. Post-Interchange Distance Sign

Option:

The choice of names for the second line, if it is used, may be varied on successive Distance signs to give road users maximum information concerning communities served by the route.

Standard:

The third, or bottom line, shall contain the name and distance to a control city (if any) that has national significance for travelers using the route.

Guidance:

Distances to the same destinations should not be shown more frequently than at 8 km (5 mi) intervals. The distances displayed on these signs should be the actual distance to the destination points and not to the exit from the freeway or expressway.

Section 2E.37 Interchange Sequence Signs

Guidance:

If there is less than 800 ft. between interchanges, Interchange Sequence signs should be used instead of the Advance Guide signs for the affected interchanges. If used, Interchange Sequence signs should be used over the entire length of a route in an urban area. They should not be used on a single interchange basis.

Option:

If interchanges are closely spaced, particularly through large urban areas, so that guide signs cannot be adequately spaced, Interchange Sequence signs identifying the next two or three interchanges may be used.

Support:

Interchange Sequence signs are generally supplemental to Advance Guide signs. Signing of this type is illustrated in Figures 2E-23 and 2E-24, and is compatible with the sign spreading concept.

These signs are installed in a series and display the next two or three interchanges by name or route number with distances to the nearest 1/4 mile.

Standard:

If used, the first sign in the series shall be located in advance of the first Advance Guide sign for the first interchange.

Where the exit direction is to the left, interchange names or route numbers shown on such signs shall be followed by the legend LEFT or LEFT EXIT in black letters on a yellow rectangular background.

Interchange Sequence signs shall not be substituted for Exit Direction signs.

Guidance:

Interchange Sequence signs should be located in the median. After the first of the series, Interchange Sequence signs should be placed approximately midway between interchanges.

Standard:

Interchange Sequence signs located in the median shall be installed at overhead sign height.

Option:

Interchange numbers may be shown to the left of the interchange name or route number.

Section 2E.38 DELETED

Figure 2E-23. Signing of Closely Spaced Interchanges Using Interchange Sequence Signs

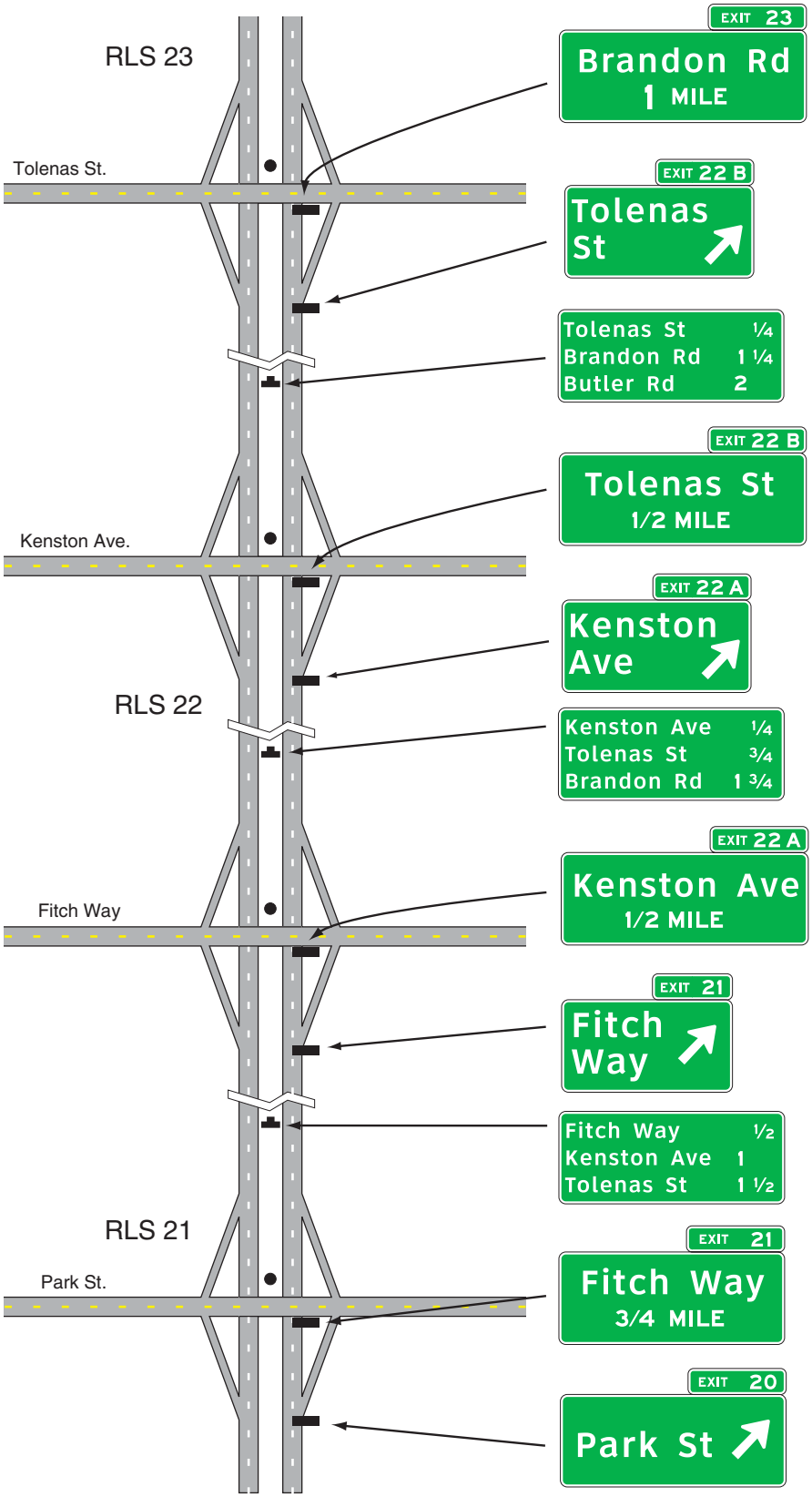

Section 2E.39 NEXT X EXITS Sign

Support:

Many freeways or expressways pass through urban areas served by a succession of several interchanges.

Option:

Such regions or areas may be indicated by a NEXT X EXITS sign (see Figure 2E-26) located in advance of the Advance Guide sign or signs for the first interchange.

Guidance:

The sign legend should identify the region or area followed by the words NEXT X EXITS.

Section 2E.40 Signing by Type of Interchange

Support:

Road users need signs to help identify the location of the exit, as well as to obtain route, direction, and destination information for specific exit ramps. Figures 2E-27 through 2E-32 show examples of guide signs for common types of interchanges. The interchange layouts shown in most of the figures illustrate only the major guide signs for one direction of traffic on the through road and on the crossroad.

Standard:

Interchange guide signing shall be consistent for each type of interchange along a route.

Guidance:

The signing layout for all interchanges having only one exit ramp in the direction of travel should be similar, regardless of the interchange type (see Figures 2E-8, 2E-10, and Figures 2E-27 through 2E-32). For the sake of

Figure 2E-24. Interchange Sequence Sign

Figure 2E-25. **DELETED**

Figure 2E-26. NEXT EXITS Sign

uniform application, the significant features of the signing plan for each of the more frequent kinds of interchanges (illustrated in Figures 2E-27 through 2E-32) should be followed as closely as possible. Even when unusual geometric features exist, variations in signing layout should be held to a minimum.

Section 2E.41 Freeway-to-Freeway Interchange

Support:

Freeway-to-freeway interchanges are major decision points where the effect of taking a wrong ramp cannot be easily corrected. Reversing direction on the connecting freeway or reentering to continue on the intended course is usually not possible. Figure 2E-27 shows examples of guide signs at a freeway-to-freeway interchange.

Guidance:

The sign messages should contain only the route shield, cardinal direction, and the name of the next control city on the route. Arrows should point as indicated in Section 2D.08, unless a diagrammatic representation of the interchange layout requires otherwise.

At splits where the off-route movement is to the left or where there is an optional lane split, expectancy problems usually result, and diagrammatic signs should be used at the Advance Guide sign location. Diagrammatic signs (see Section 2E.19) also should be used at the Advance Guide sign locations for interchanges where two-lane exits with an optional lane carry the through route on the exiting lanes.

Standard:

Overhead signs shall be used at a distance of 1 mile and at the theoretical gore of each connecting ramp. When diagrammatic signs are used, they shall conform to the provisions of Section 2E.19.

Option:

Overhead signs may also be used at the 0.5 mile and 2 mile points.

The arrow and/or the name of the control city may be omitted on signs that indicate the straight-ahead continuation of a route.

An Exit Speed sign may be used where an engineering study shows that it is necessary to display a speed reduction message for ramp signing (see Section 2C.36).

Section 2E.42 Cloverleaf Interchange

Support:

A cloverleaf interchange has two exits for each direction of travel. The exits are closely spaced and have common Advance Guide signs. Examples of guide signs for cloverleaf interchanges are shown in Figure 2E-28.

Guidance:

The Advance Guide signs should include two place names, one corresponding to each exit ramp, with the name of the place served by the first exit on the upper line.

Standard:

An Overhead Guide sign shall be placed at the theoretical gore point of the first exit ramp, with an upward slanting arrow on the exit direction sign for that exit and the message XX MILE on the Advance Guide sign for the second exit, as shown in Figure 2E-28. The second exit shall be indicated by an overhead Exit Direction sign over the auxiliary lane. An Exit sign shall also be used at each gore (see Section 2E.34).

Interchanges with more than one exit from the main line shall be numbered as described in Section 2E.28 with an appropriate suffix.

Diagrammatic signs shall not be used for cloverleaf interchanges.

Guidance:

As shown in Figure 2E-28, the overhead Exit Direction sign for the second exit should be mounted on the structure if the mainline passes under the crossroad and the exit roadway is located beyond the structure.

Section 2E.43 Cloverleaf Interchange with Collector-Distributor Roadways

Support:

Examples of guide signs for full cloverleaf interchanges with collector-distributor roadways are shown in Figure 2E-29.

Guidance:

Signing on the collector-distributor roadways should be the same as the signing on the mainline of a cloverleaf interchange.

Standard:

Guide signs at exits from the collector-distributor roadways shall be overhead and located at the theoretical gore of the collector-distributor roadway and the exit ramp.

Option:

Exits from the collector-distributor roadways may be numbered with an appropriate suffix. The Advance Guide signs may include two place names and their corresponding exit numbers or may use the singular EXIT.

Figure 2E-27. Examples of Freeway-to-Freeway Interchange Guide Signs

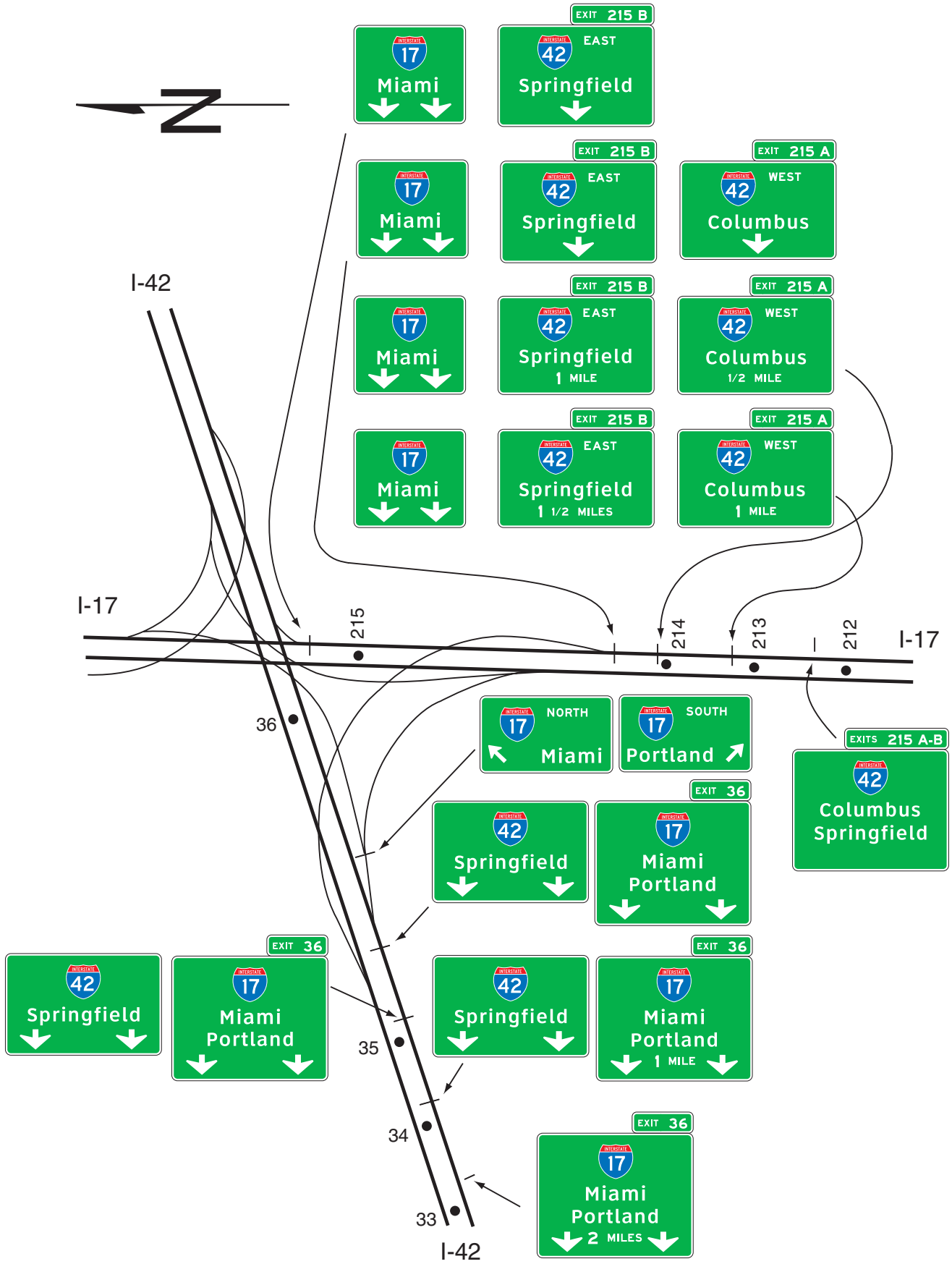

Section 2E.44 Partial Cloverleaf Interchange

Support:

Examples of guide signs for partial cloverleaf interchanges are shown in Figure 2E-30.

Guidance:

As shown in Figure 2E-30, the overhead Exit Direction sign should be placed on the structure if the mainline passes under the crossroad and the exit roadway is located beyond the structure.

Standard:

A ground-mounted Exit Gore sign shall also be installed in the ramp gore.

Section 2E.45 Diamond Interchange

Support:

Examples of guide signs for diamond interchanges are shown in Figure 2E-31.

Standard:

The singular message EXIT shall be used on the Advance Guide and Exit Direction signs. Exit numbers shall not include the cardinal initials corresponding to the direction of the cross route.

Support:

The typical diamond interchange ramp departs from the mainline roadway such that a speed reduction generally is not necessary in order for a driver to reasonably safely negotiate an exit maneuver from the mainline onto the ramp roadway.

Guidance:

When a speed reduction is not necessary, an exit speed sign should not be used.

Option:

An Exit Speed sign may be used where an engineering study shows that it is necessary to display a speed reduction message for ramp signing (see Section 2C.36).

Guidance:

The Exit Speed sign should be located along the deceleration lane or along the ramp such that it is visible to the driver far enough in advance so that a reasonably safe slowing and exiting maneuver can be made.

Option:

A Stop Ahead or Signal Ahead warning sign may be placed, where engineering judgment indicates a need, along the ramp in advance of the cross street, to give notice to the driver (see Section 2C.29).

Guidance:

When used on two-lane ramps, Stop Ahead or Signal Ahead signs should be used in pairs with one sign on each side of the ramp.

Section 2E.46 Diamond Interchange in Urban Area

Support:

Examples of guide signs for diamond interchanges in an urban area are shown in Figure 2E-32. This example includes the use of the Community Interchanges Identification sign (see Section 2E.38) which might be useful if two or more interchanges serve the same community.

In urban areas, street names are often shown as the principal message in destination signs.

Option:

If interchanges are too closely spaced to properly locate the Advance Guide signs, they may be placed closer to the exit, and the distance figures adjusted accordingly.

Section 2E.47 Closely Spaced Interchanges

Option:

When a series of interchanges is closely spaced, the advance guide sign for the next interchange may be mounted on an overhead structure located downstream from the gore of the preceding interchange.

Guidance:

Interchange Sequence signs should be used at closely spaced interchanges. When used, they should identify and show street names and distances for the next two or three exits as shown in Figure 2E-23.

Standard:

Advance Guide signs for closely spaced interchanges shall show information for only one interchange.

Figure 2E-28. Examples of Guide Signs for Full Cloverleaf Interchange

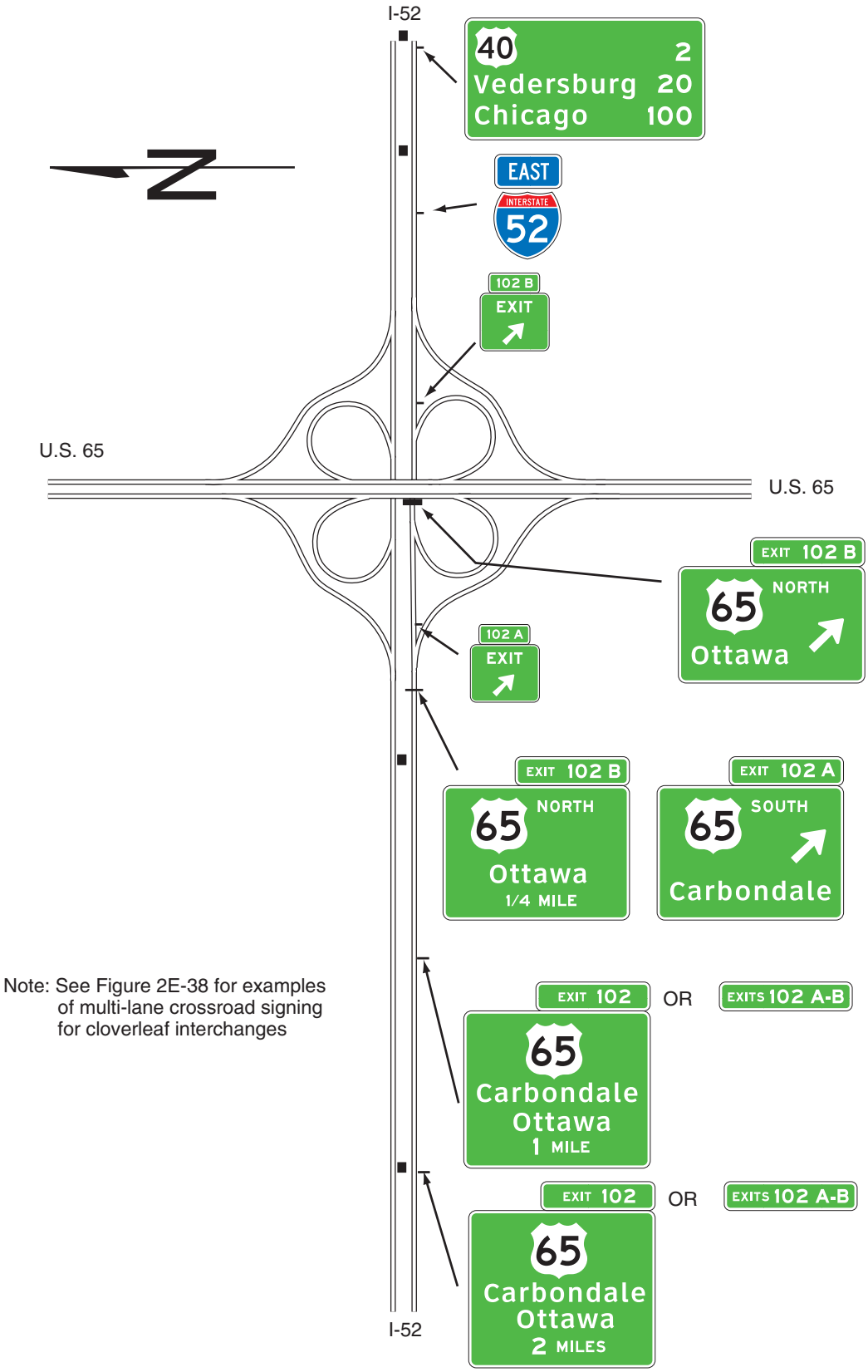

Note: See Figure 2E-38 for examples of multi-lane crossroad signing for cloverleaf interchanges

Figure 2E-29. Examples of Guide Signs for Full Cloverleaf Interchange With Collector-Distributor Roadways

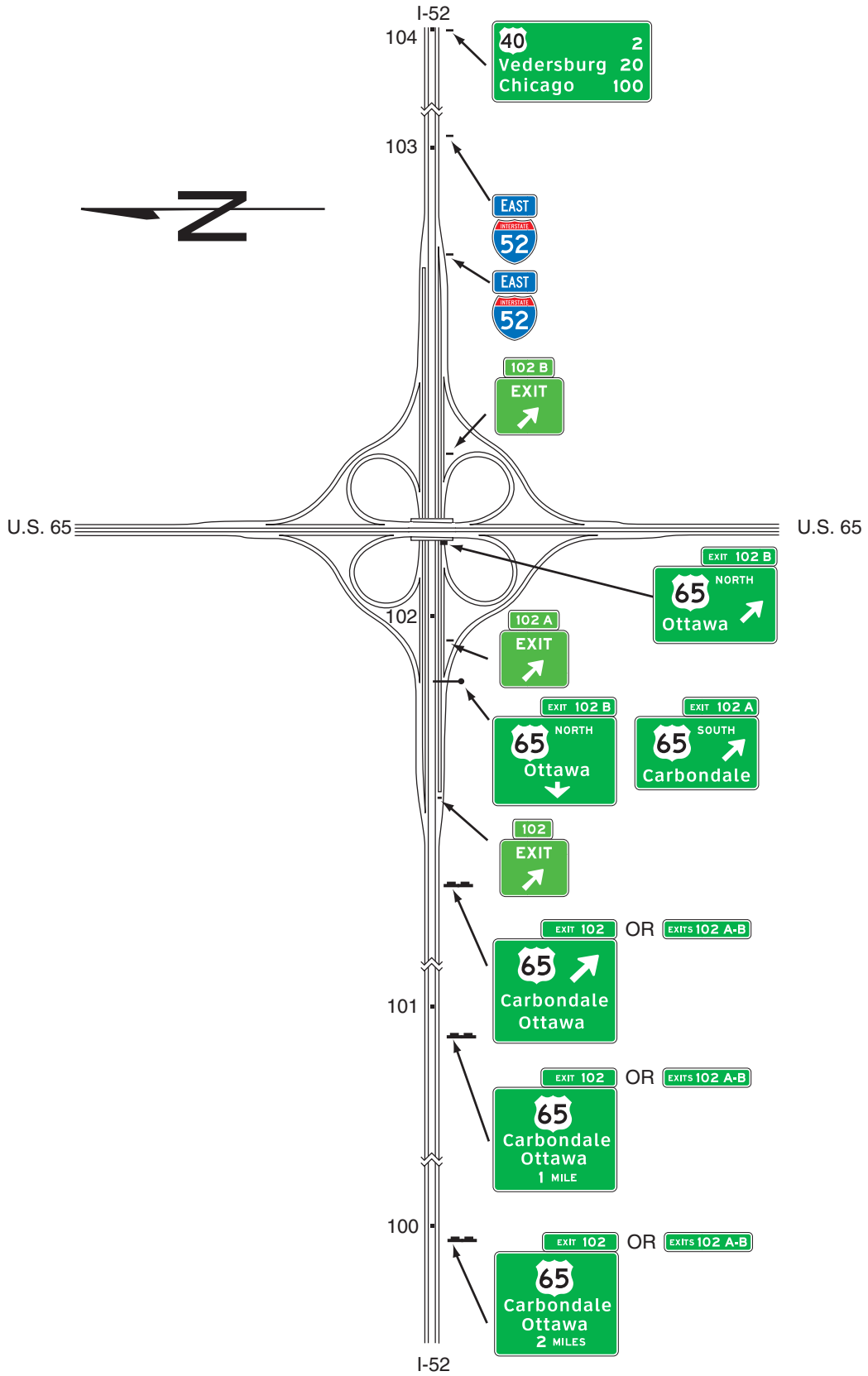

Note: See Figure 2E-38 for examples of multi-lane crossroad signing for cloverleaf interchanges

Figure 2E-30. Examples of Partial Cloverleaf Interchange Guide Signs

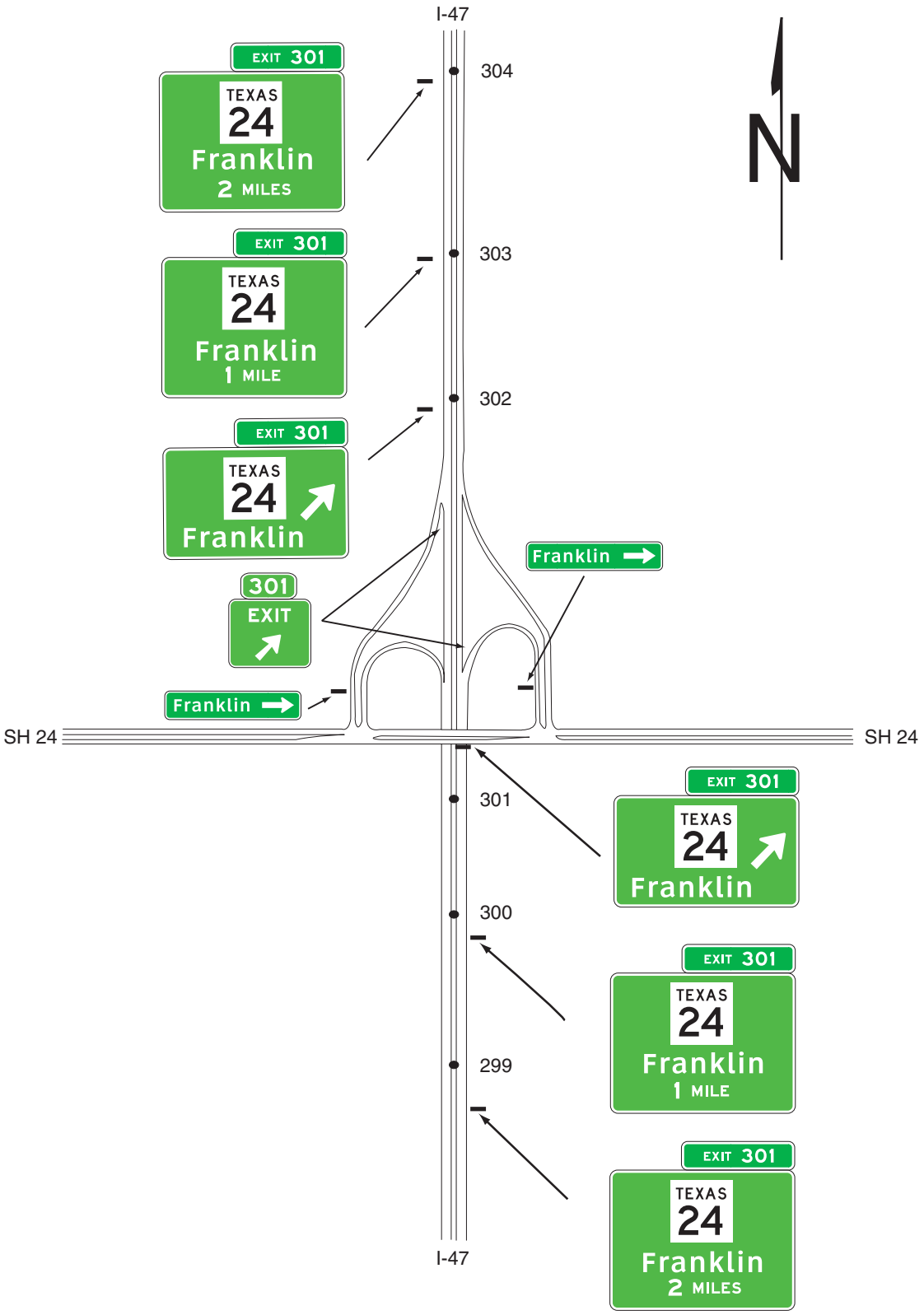

Note: See Figure 2E-37 for examples of multi-lane crossroad signing for partial cloverleaf interchanges

Figure 2E-31. Examples of Diamond Interchange Guide Signs

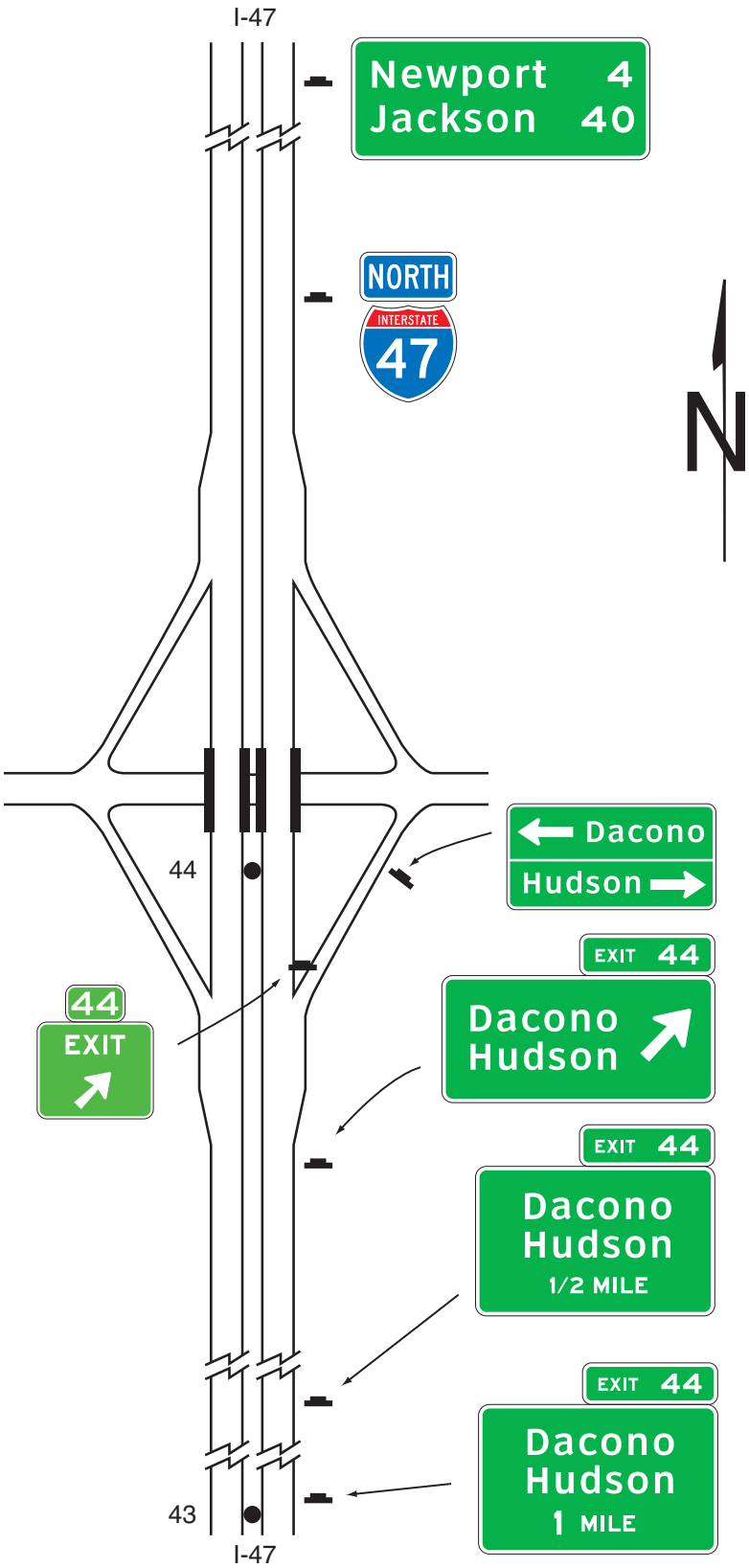

Note: See Figures 2E-34 and 2E-36 for examples of crossroad signing for one-lane approaches and examples of multi-lane crossroad signing for diamond interchanges

Figure 2E-32. Examples of Diamond Interchange Guide Signs in an Urban Area

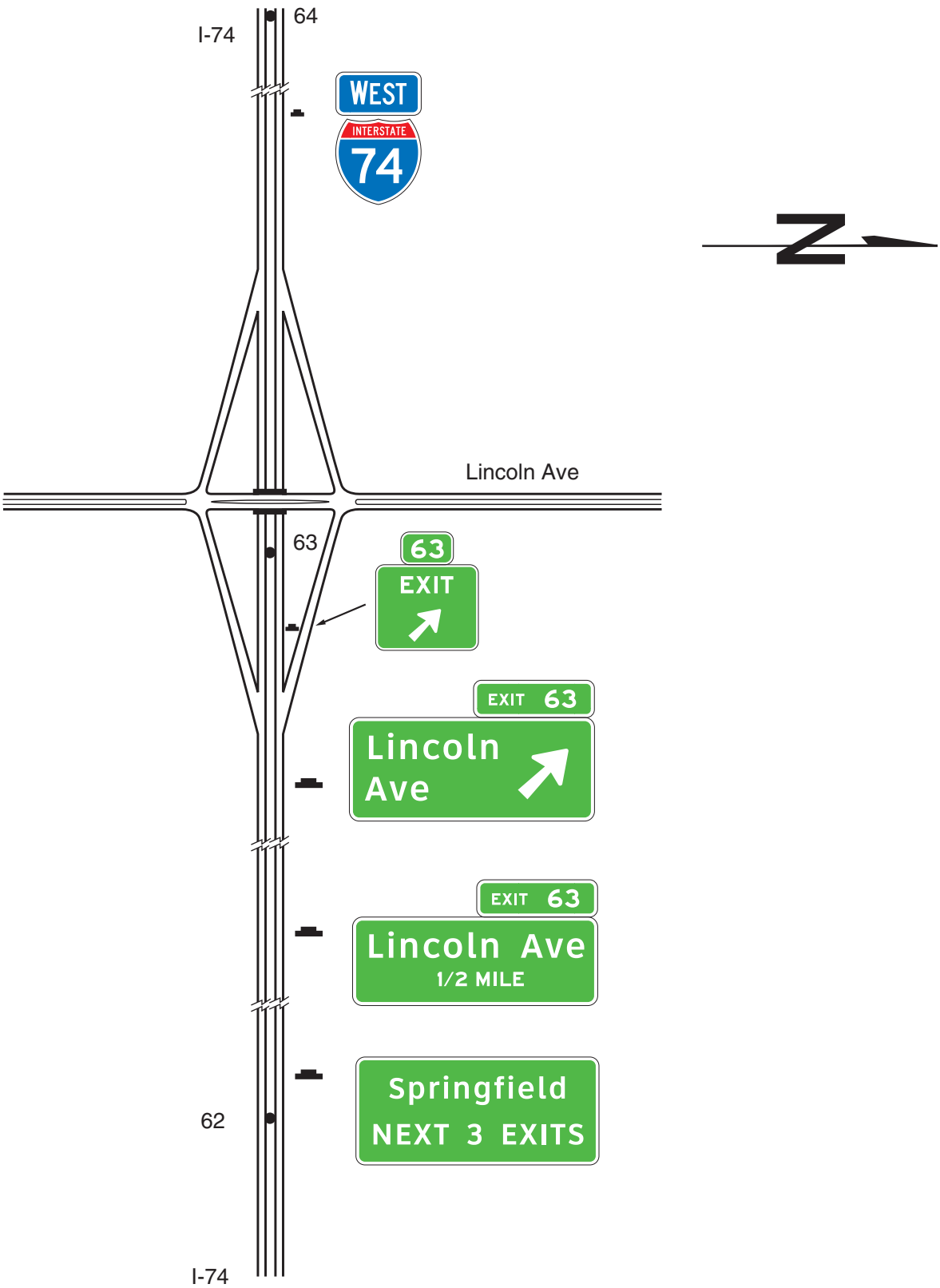

Note: See Figures 2E-34 and 2E-36 for examples of crossroad signing for one-lane approaches and examples of multi-lane crossroad signing for diamond interchanges

Section 2E.48 Minor Interchange

Option:

Less signing may be used for minor interchanges because such interchanges customarily serve low volumes of local traffic.

Support:

Examples of guide signs for minor interchanges are shown in Figure 2E-33.

Standard:

At least one Advance Guide sign and an Exit Gore sign shall be placed at a minor interchange.

Guidance:

An Exit Direction sign should also be used.

Section 2E.49 Signing of Approaches and Connecting Roadways

Support:

Because there are a number of different ramp configurations that are commonly used at interchanges with conventional roads, drivers on the conventional road cannot reliably predict whether they will be required to turn left or right in order to enter the correct ramp to access the freeway or expressway in the desired direction of travel. Consistently applied signing for conventional road approaches to freeway or expressway interchanges is highly desirable.

Guidance:

The signing of conventional roads with one lane of traffic approaching an interchange should consist of a sequence containing the following signs (see Figure 2E-34):

A. Junction Assembly
B. Destination sign
C. Directional Assembly or Entrance Direction sign for the first ramp
D. Advance Route Turn Assembly or Advance Entrance Direction sign with an advance turn arrow
E. Directional Assembly or Entrance Direction sign for the second ramp

Standard:

If used, the Entrance Direction sign shall consist of a white legend and border on a green background. It shall contain the freeway or expressway route shield(s), cardinal direction, and directional arrow(s).

Option:

The Entrance Direction sign may contain a destination(s) and/or an action message such as NEXT RIGHT.

At minor interchanges, the following sequence of signs may be used (see Figure 2E-35):

A. Junction Assembly
B. Directional Assembly for the first ramp
C. Directional Assembly for the second ramp

Guidance:

On multi-lane conventional roads approaching an interchange, the sign sequence should contain the following signs (see Figures 2E-36, 2E-37, and 2E-38A thru 2E-38Q):

A. Junction Assembly
B. Advance Entrance Direction sign(s) for both directions (if applicable) of travel on the freeway or expressway
C. Entrance Direction sign for first ramp
D. Advance Turn Assembly
E. Entrance Direction sign for the second ramp

Support:

Advance Entrance signs are used to direct road users to the appropriate lane(s).

Standard:

The Advance Entrance sign shall consist of a white legend and border on a green background. It shall contain the freeway or expressway route shield(s) and cardinal direction(s).

Option:

The Advance Entrance sign may have destinations, directional arrows, and/or an action message such as LEFT LANE, NEXT LEFT, or SECOND RIGHT. Signs in this sequence may be mounted overhead to improve visibility.

Figure 2E-33. Examples of Minor Interchange Guide Signs

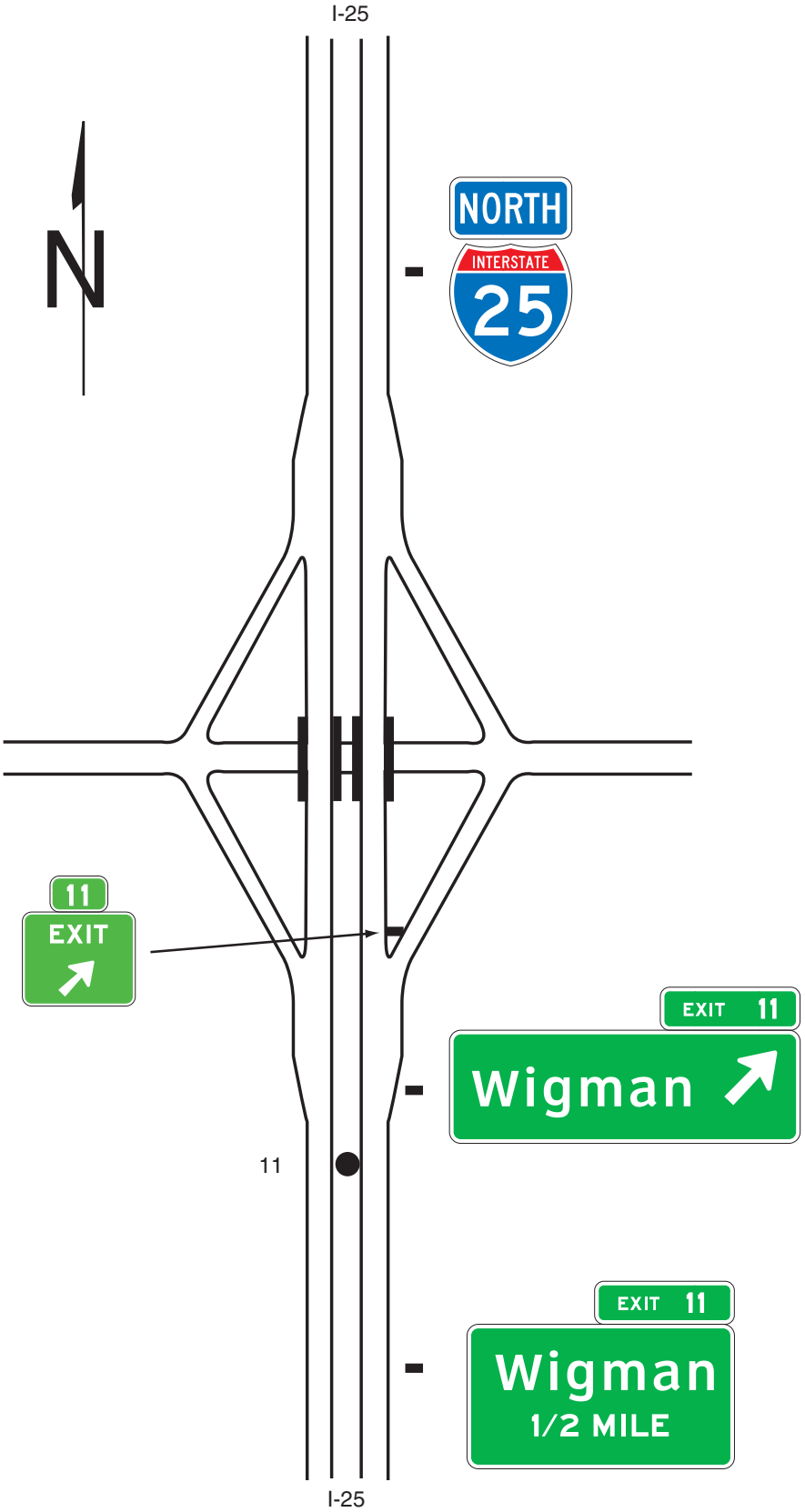

Note: See Figure 2E-35 for example of minor interchange crossroad signing

Section 2E.50 Wrong-Way Traffic Control at Interchange Ramps

Standard:

At interchange exit ramp terminals where the ramp intersects a crossroad in such a manner that wrong-way entry could inadvertently be made, the following signs shall be used (see Figure 2E-39):

A. At least one ONE WAY sign for each direction of travel on the crossroad shall be placed where the exit ramp intersects the crossroad.

B. At least one DO NOT ENTER sign shall be conspicuously placed near the end of the exit ramp in positions appropriate for full view of a road user starting to enter wrongly.

C. At least one WRONG WAY sign shall be placed on the exit ramp facing a road user traveling in the wrong direction.

Guidance:

In addition, the following pavement markings should be used (see Figure 2E-39):

A. On two-lane paved crossroads at interchanges, double solid yellow lines should be used as a centerline for an adequate distance on both sides approaching the ramp intersections.

B. Where crossroad channelization or ramp geometrics do not make wrong-way movements difficult, a lane-use arrow should be placed in each lane of an exit ramp near the crossroad terminal where it will be clearly visible to a potential wrong-way road user.

Option:

The following traffic control devices may be used to supplement the above signs and pavement markings:

A. Additional ONE WAY signs may be placed, especially on two-lane rural crossroads, appropriately in advance of the ramp intersection to supplement the required ONE WAY sign(s).

B. Additional WRONG WAY signs may be used.

C. Slender, elongated wrong-way arrow pavement markings (see Figure 3B-21) intended primarily to warn wrong-way road users that they are traveling in the wrong direction may be placed upstream from the ramp terminus (see Figure 2E-39) to indicate the correct direction of traffic flow. Wrong-way arrow pavement markings may also be placed on the exit ramp at appropriate locations near the crossroad junction to indicate wrong-way movement. The wrong-way arrow markings may consist of pavement markings or bidirectional red-and-white raised pavement markers or other units that show red to wrong-way road users and white to other road users (see Figure 3B-21).

D. Lane-use arrow pavement markings may be placed on the exit ramp and crossroad near their intersection to indicate the permissive direction of flow.

E. Guide signs may be used on entrance ramps near the crossroad to inform road users of the freeway or expressway entrance, as appropriate (see Figure 2E-37).

Guidance:

On interchange entrance ramps where the ramp merges with the through roadway and the design of the interchange does not clearly make evident the direction of traffic on the separate roadways or ramps, a ONE WAY sign visible to traffic on the entrance ramp and through roadway should be placed on each side of the through roadway near the entrance ramp merging point as illustrated in Figure 2E-40.

Option:

At locations where engineering judgment determines that a special need exists, other standard warning or prohibitive methods and devices may be used as a deterrent to the wrong-way movement.

Support:

Section 2B.35 contains further information on signing to avoid wrong-way movements at at-grade intersections on expressways.

Section 2E.51 General Service Signs

Support:

General Service signs (see Figure 2D-11) are generally not appropriate at major interchanges (see Section 2E.29 for definition) and in urban areas.

Option:

If interchanges are not numbered, an action message such as NEXT EXIT or SECOND RIGHT may be used (see Figure 2E-41).

Figure 2E-34. Example of Crossroad Signing for One-Lane Approach

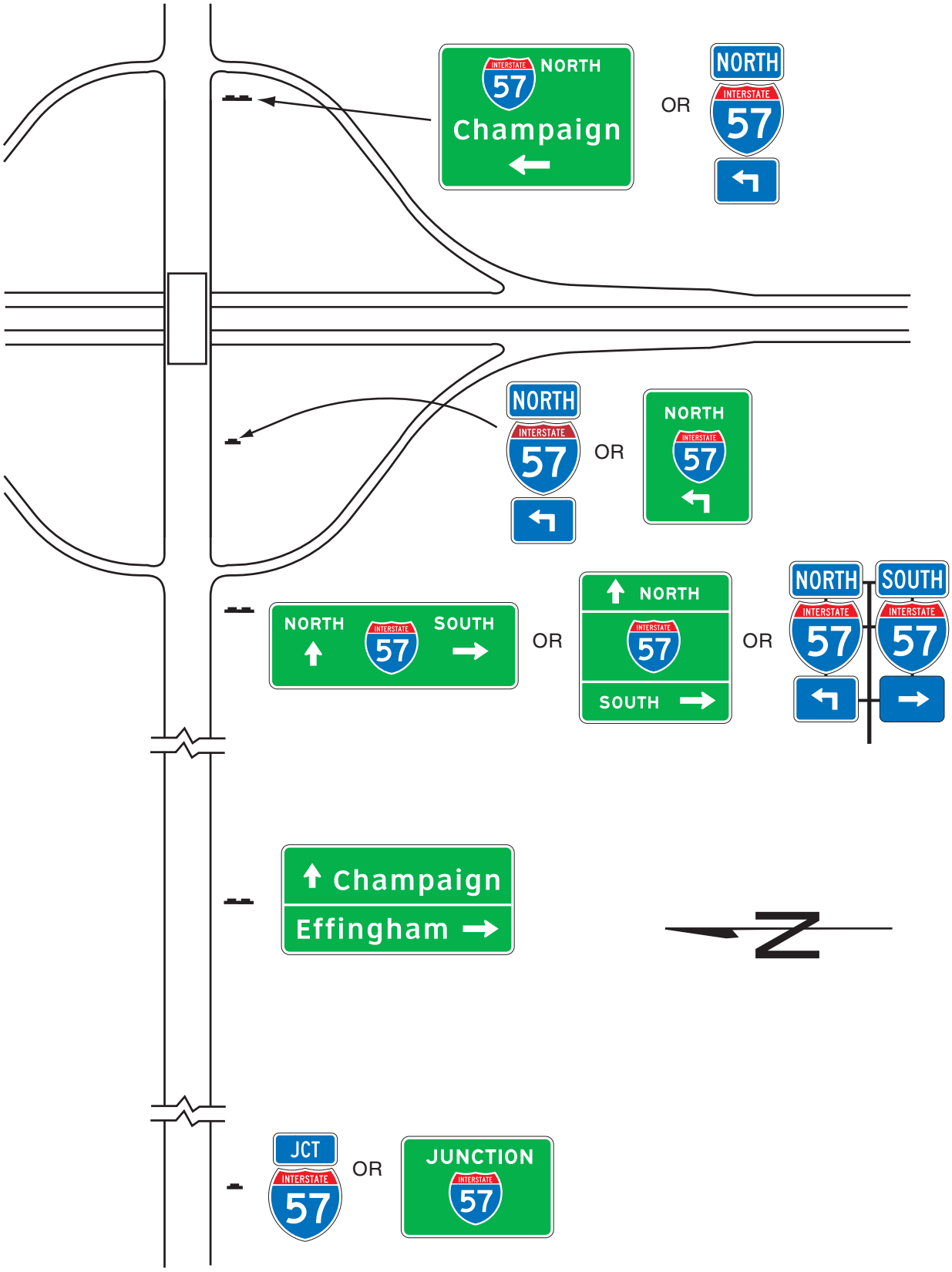

Figure 2E-35. Example of Minor Interchange Crossroad Signing

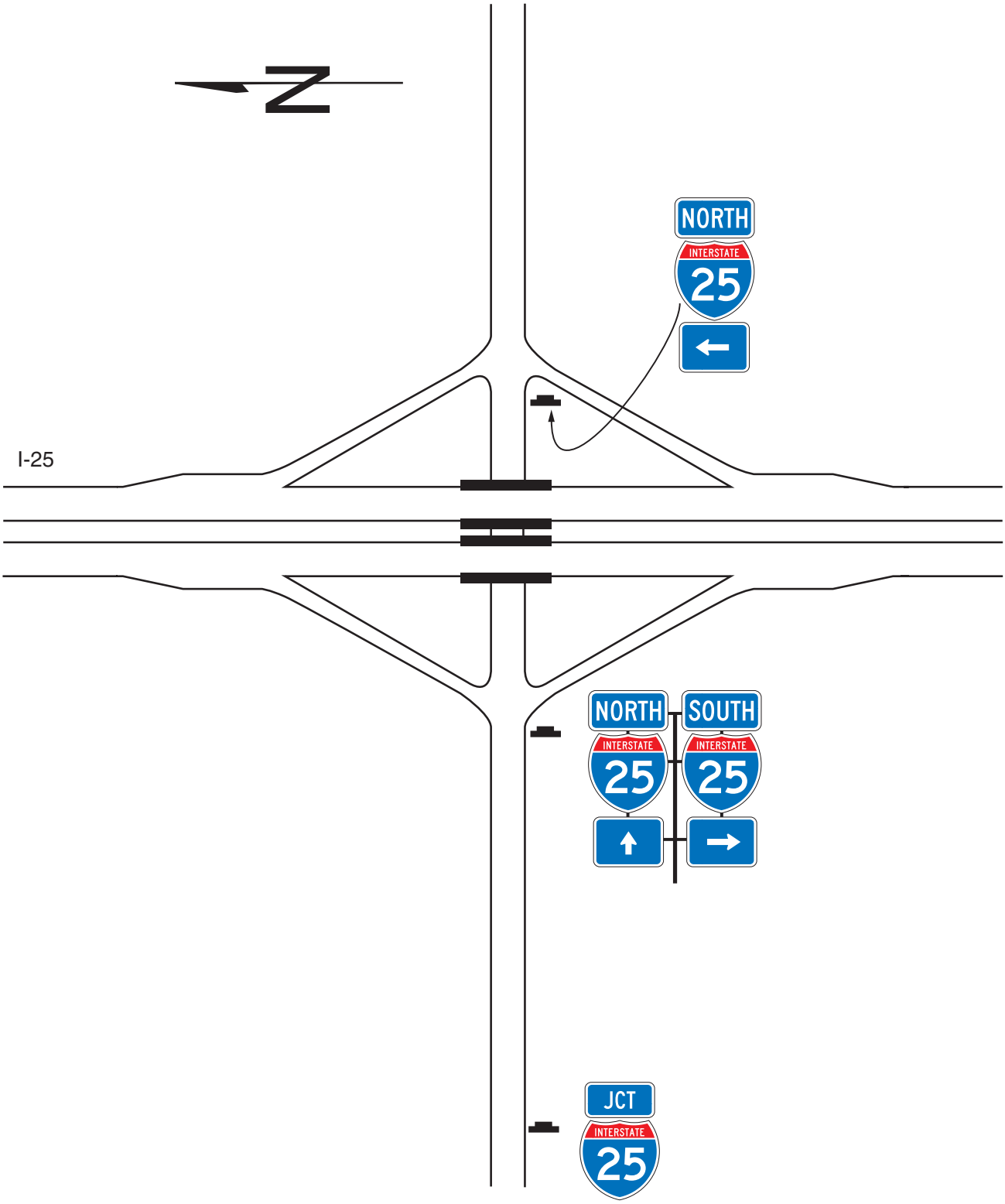

Figure 2E-36. Examples of Multi-lane Crossroad Signing for Diamond Interchange

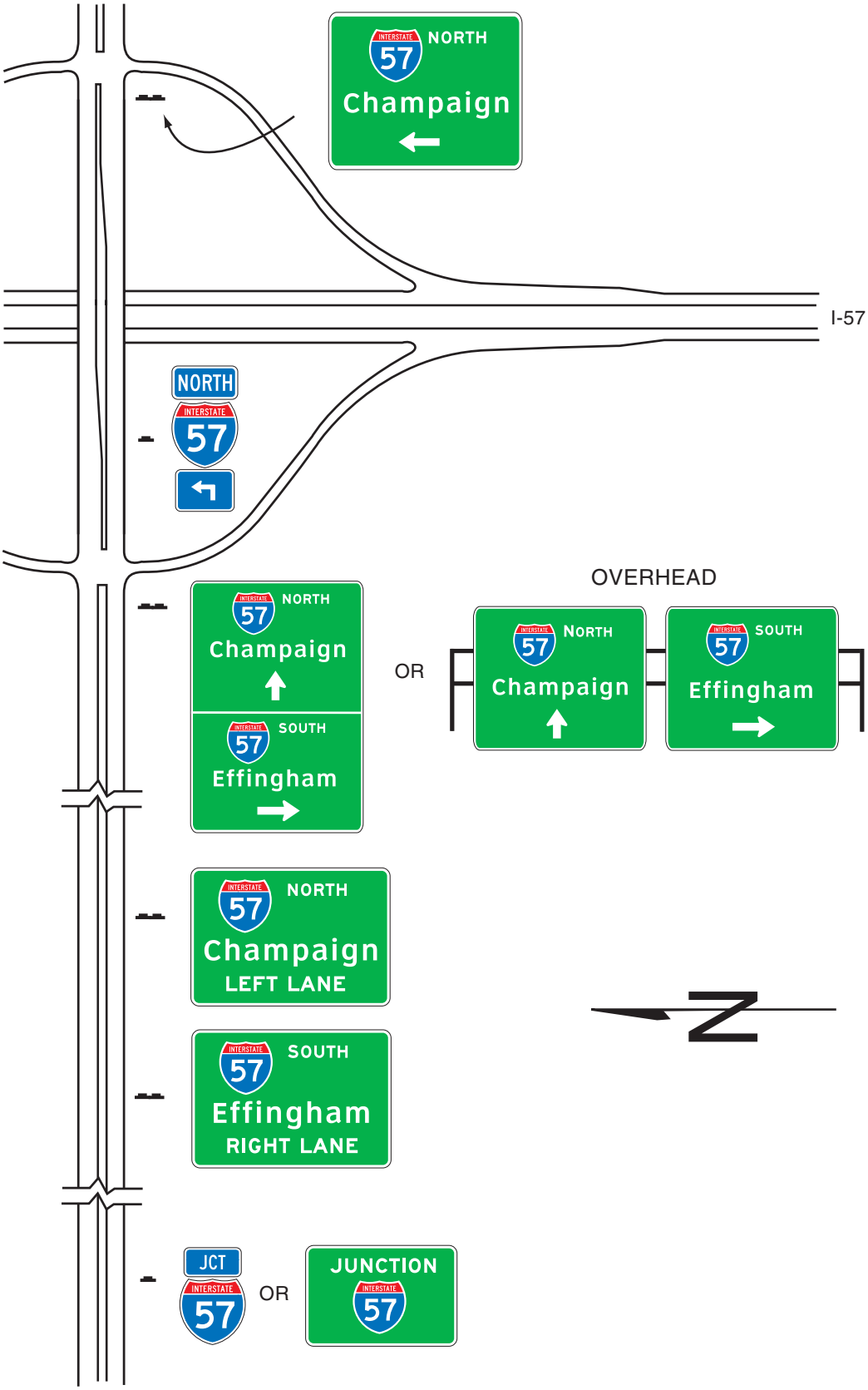

Figure 2E-37. Examples of Multi-lane Crossroad Signing for Partial Cloverleaf Interchange

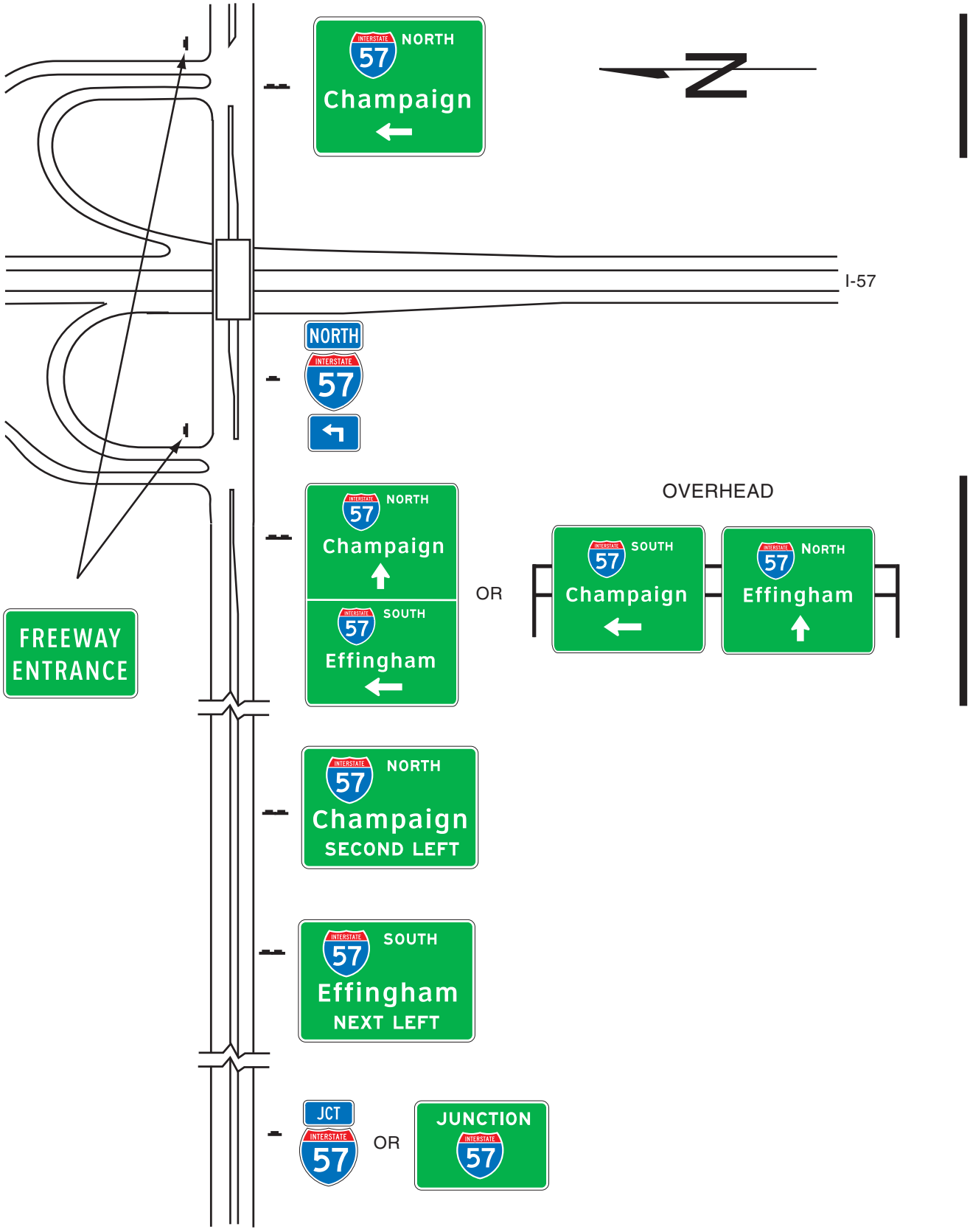

Figure 2E-38. Examples of Multi-lane Crossroad Signing for Cloverleaf Interchange

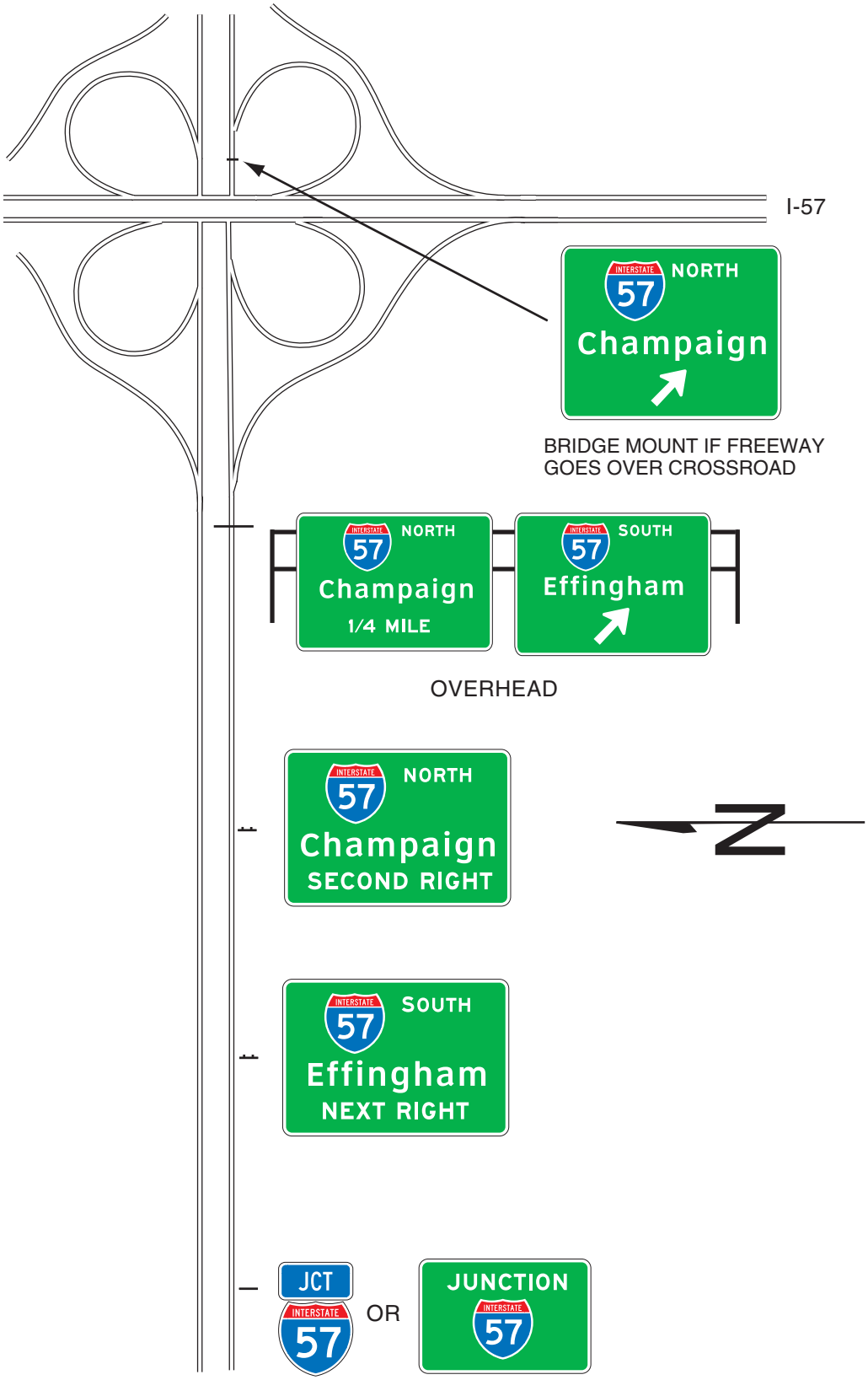

Figure 2E-38A. Four-leg Directional Interchange with One Ramp from Freeway Main Lanes Serving Two Destinations

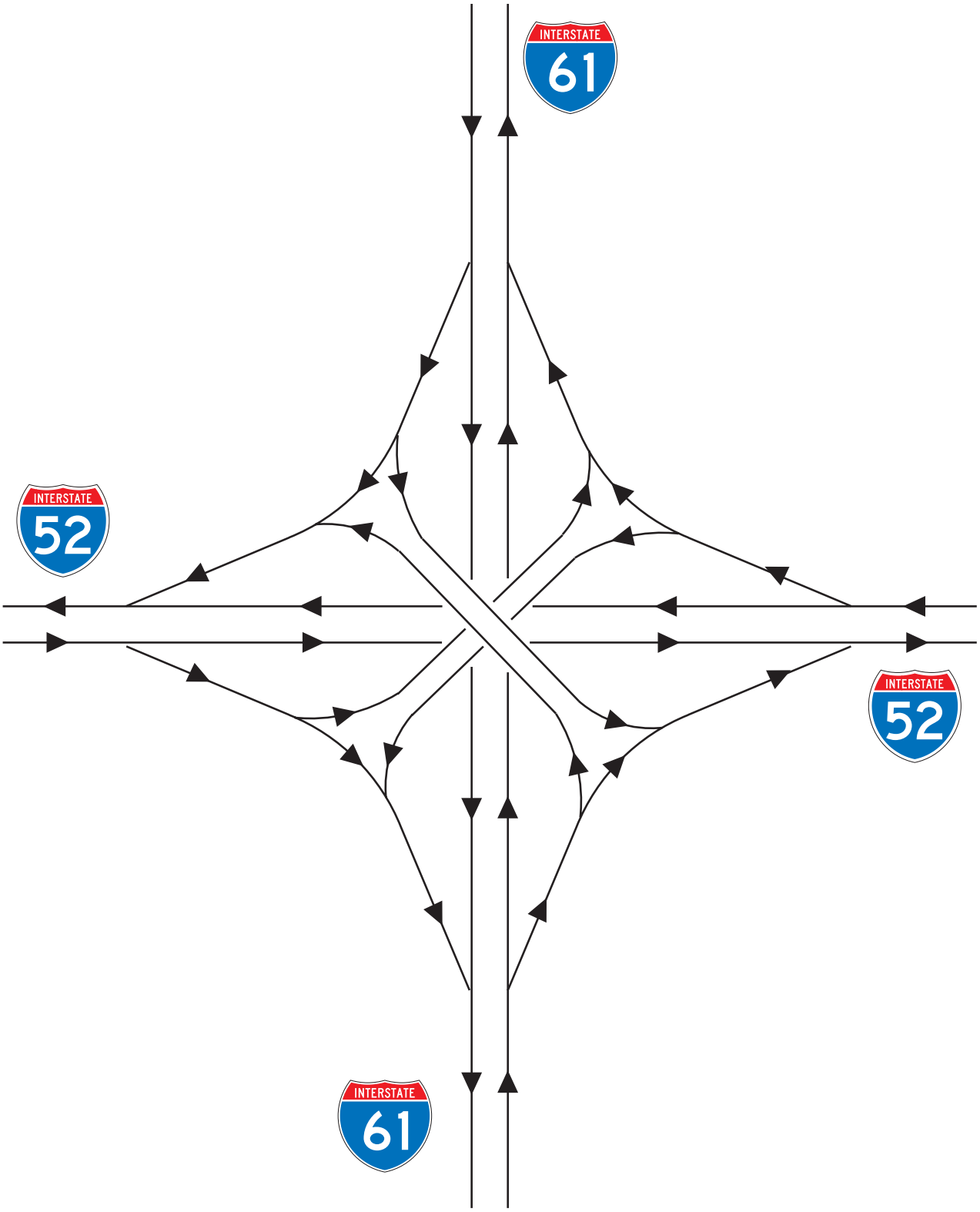

Figure 2E-38B. Signing for a One Ramp Double Lane Drop, with One-lane Destination to the Left and Different Destination to Right

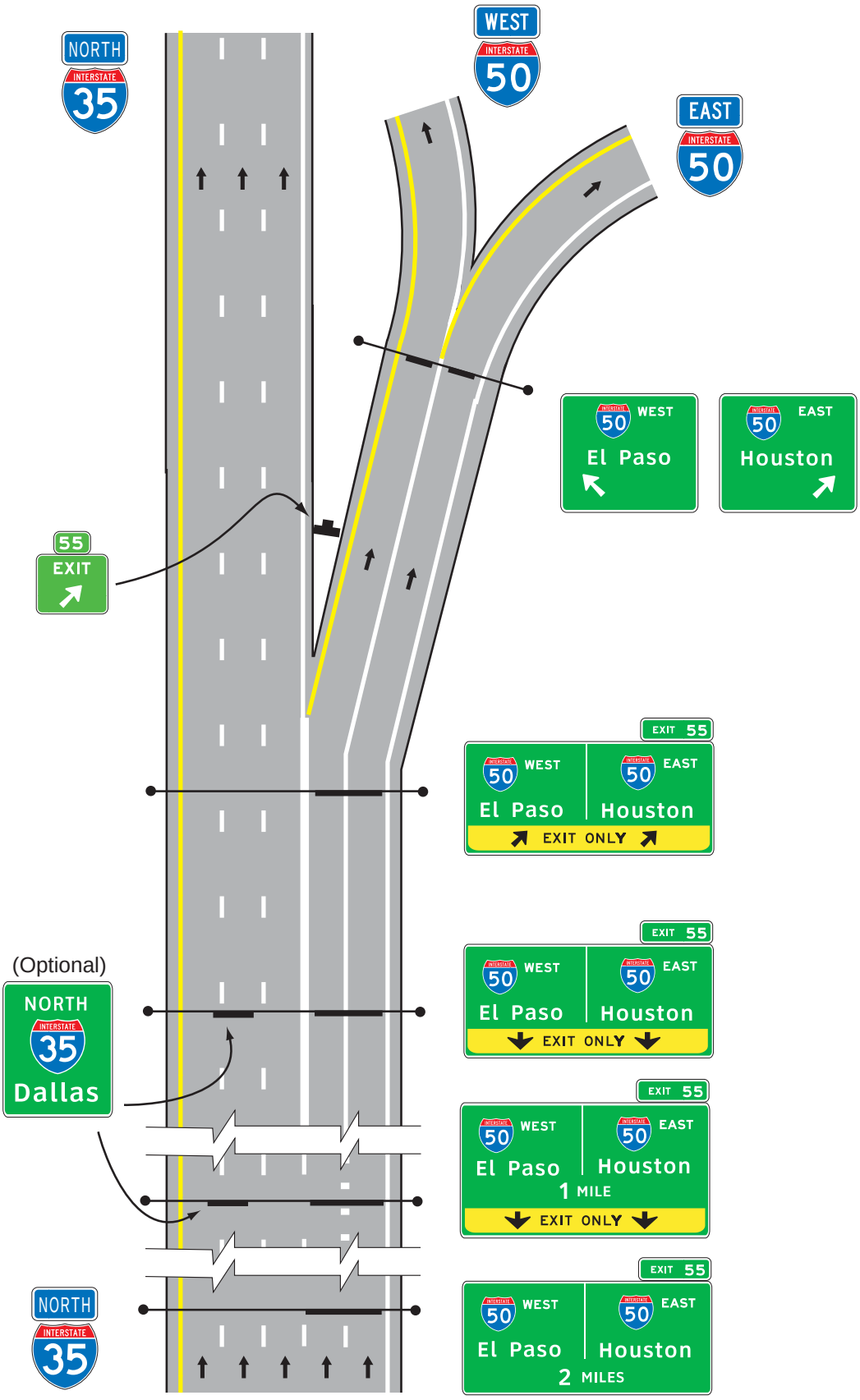

Figure 2E-38C. Signing for a One Ramp Double Lane Drop, with Two-lane Destination to the Left and One-lane Destination to Right

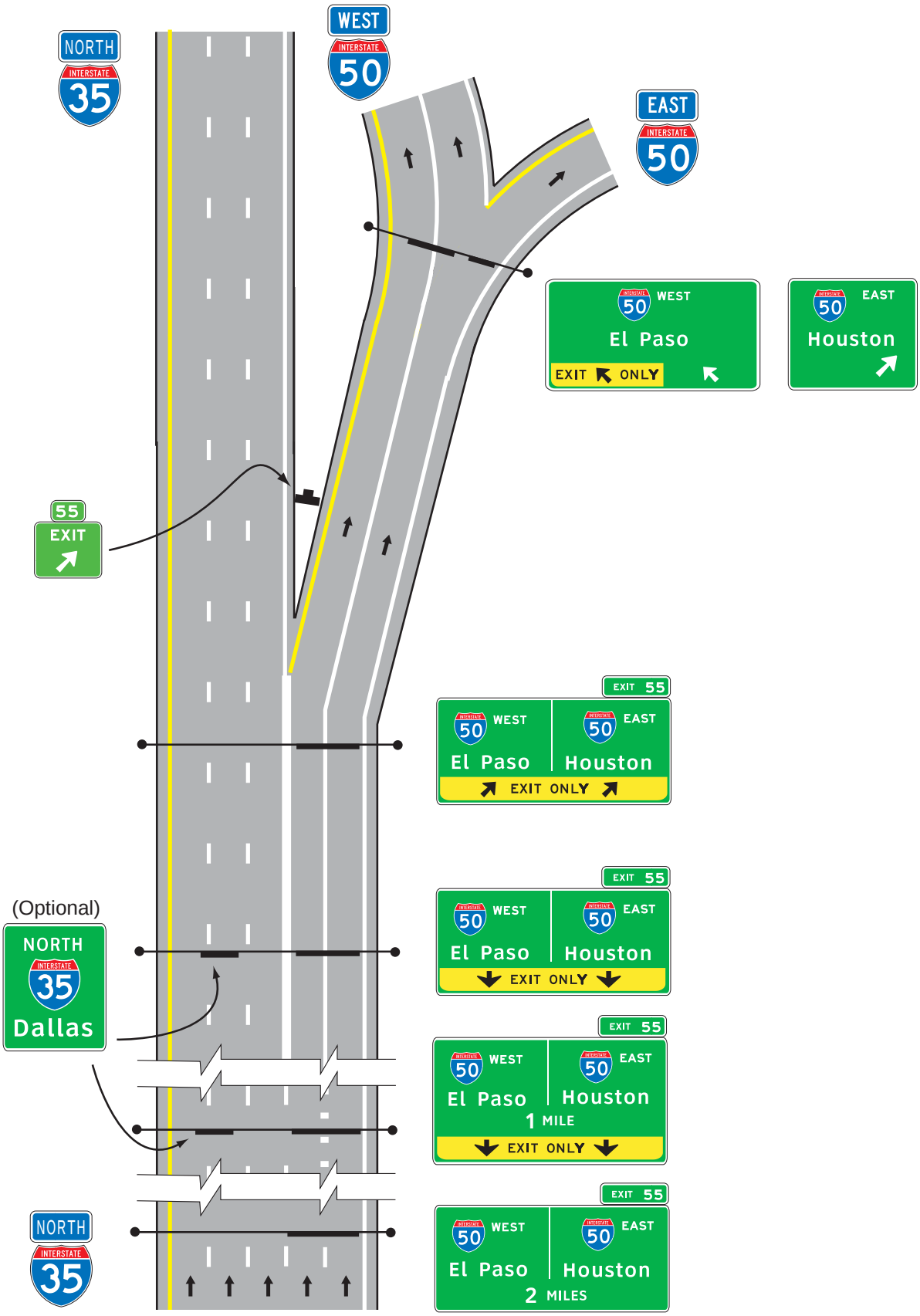

Figure 2E-38D. Signing for a One Ramp Double Lane Drop, with One-lane Destination to the Left and Two-lane Destination to Right

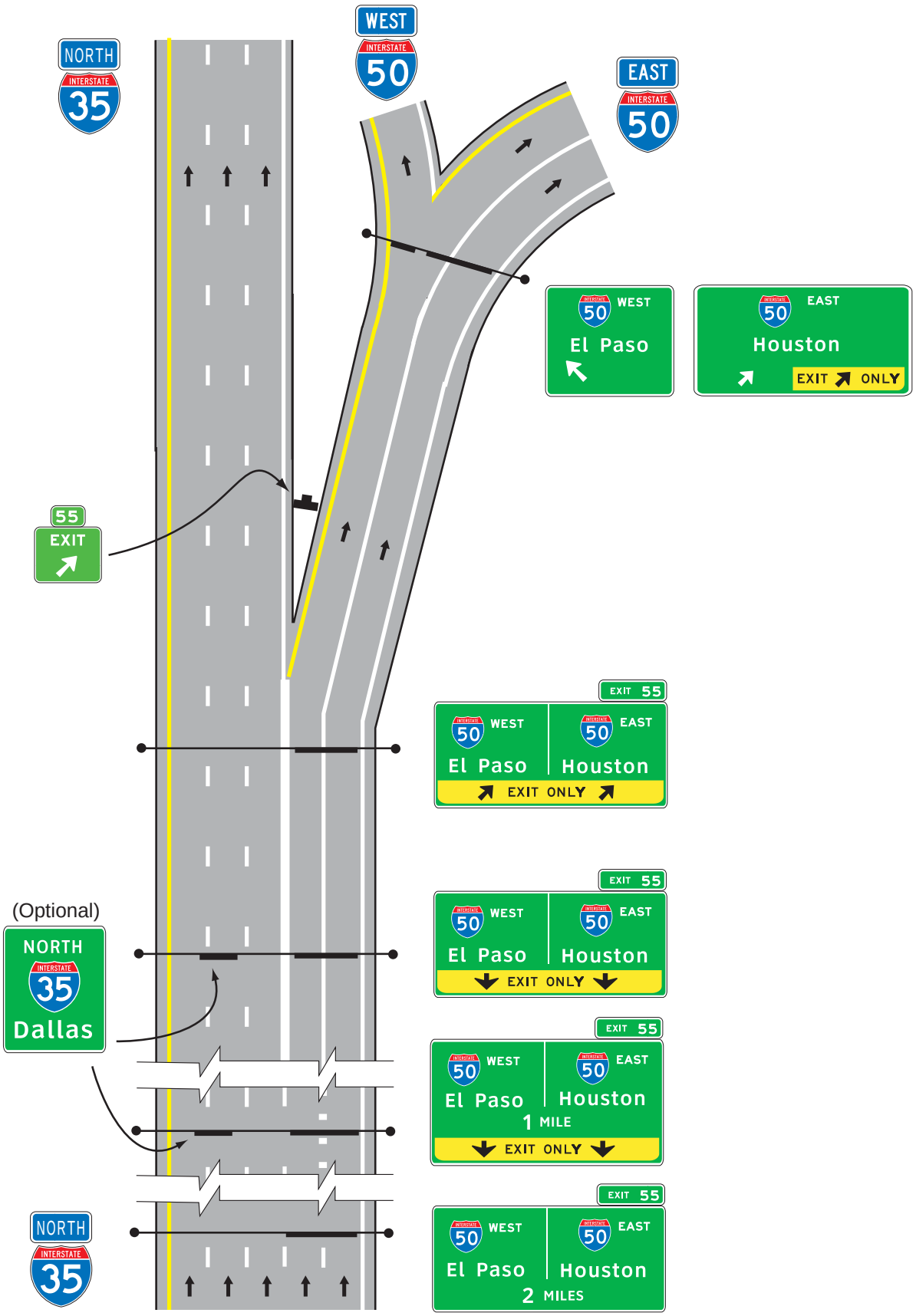

Figure 2E-38E. Signing for a One Lane Drop and One Lane Optional Exit Ramp, With One-lane Destination to the Left and Different Destination to Right

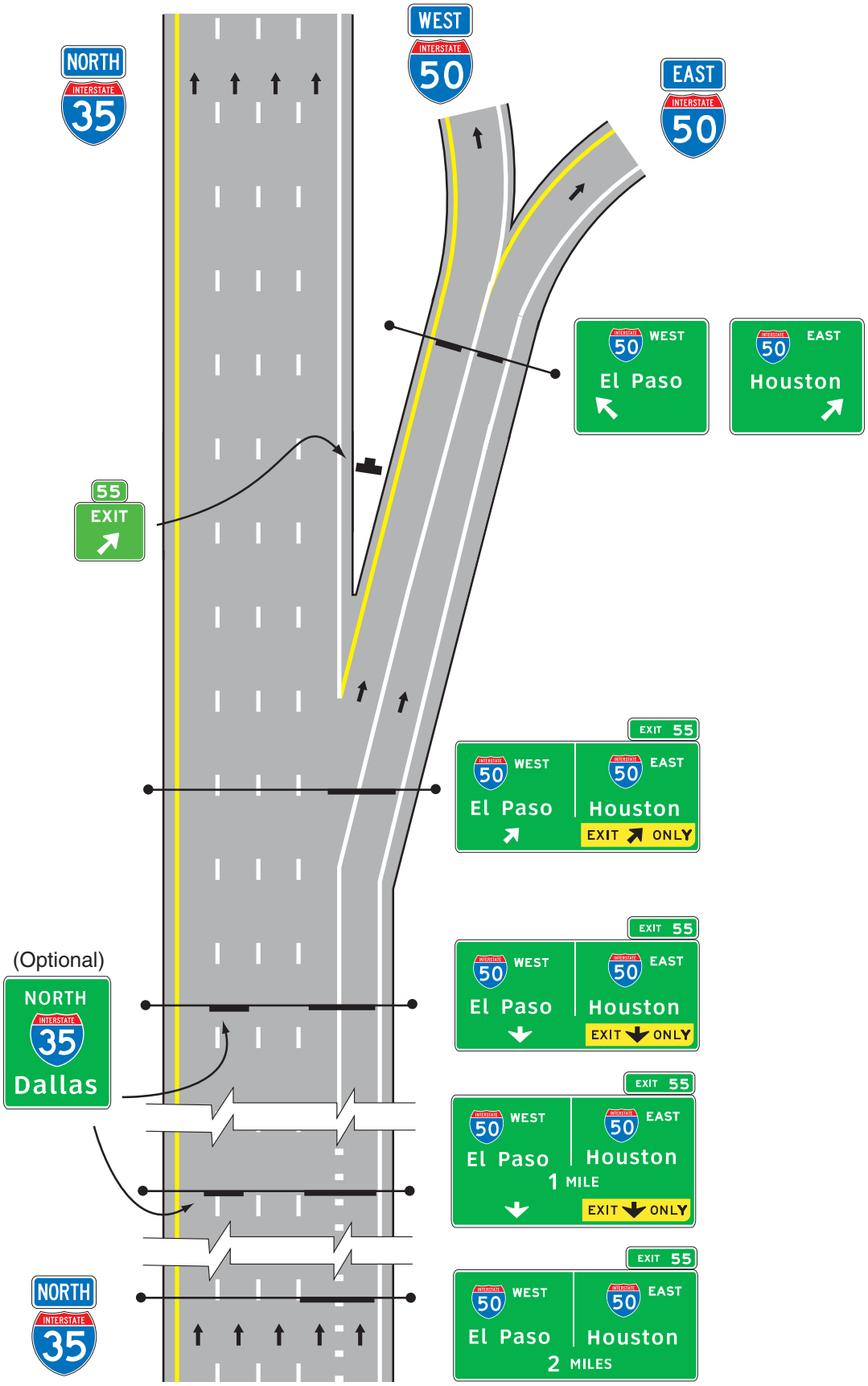

Figure 2E-38F. Four-leg Directional Interchange with Two Ramps from Freeway Main Lanes Serving Two Destinations

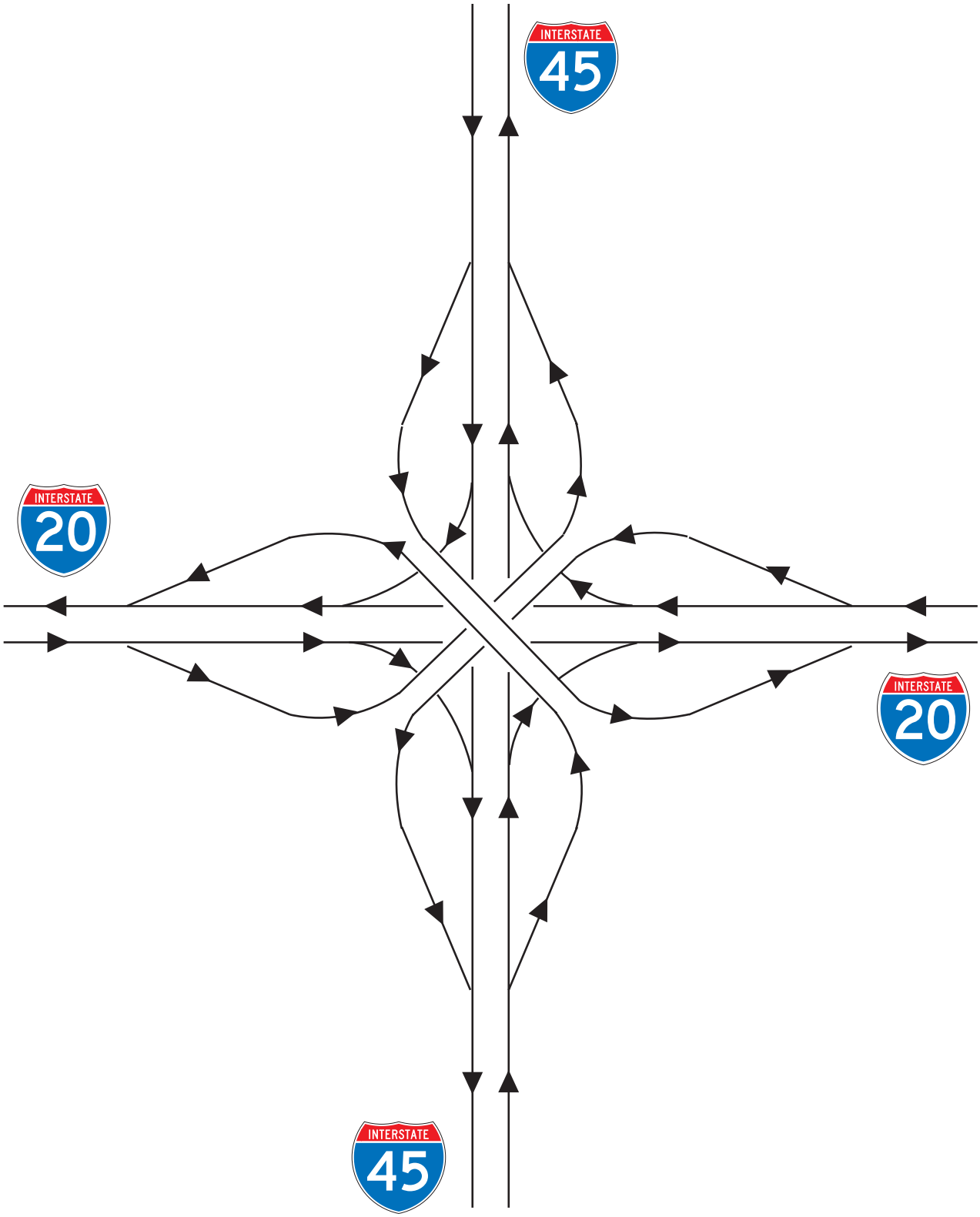

Figure 2E-38G. Signing for Two One-lane Drop Exit Ramps, Serving Two Destinations

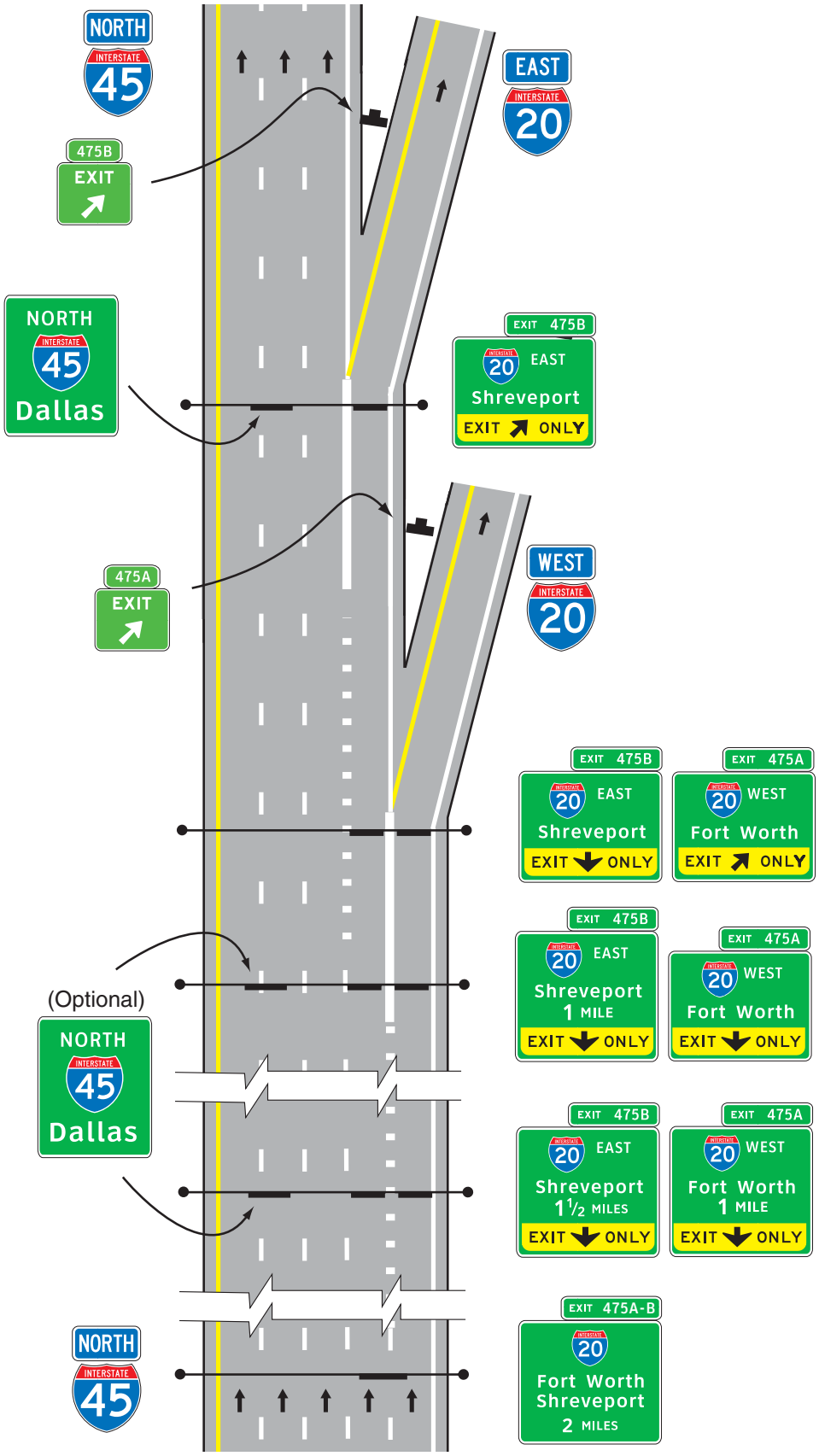

Figure 2E-38H. Signing for Two, Right-lane Exit Ramps, Serving Two Destinations

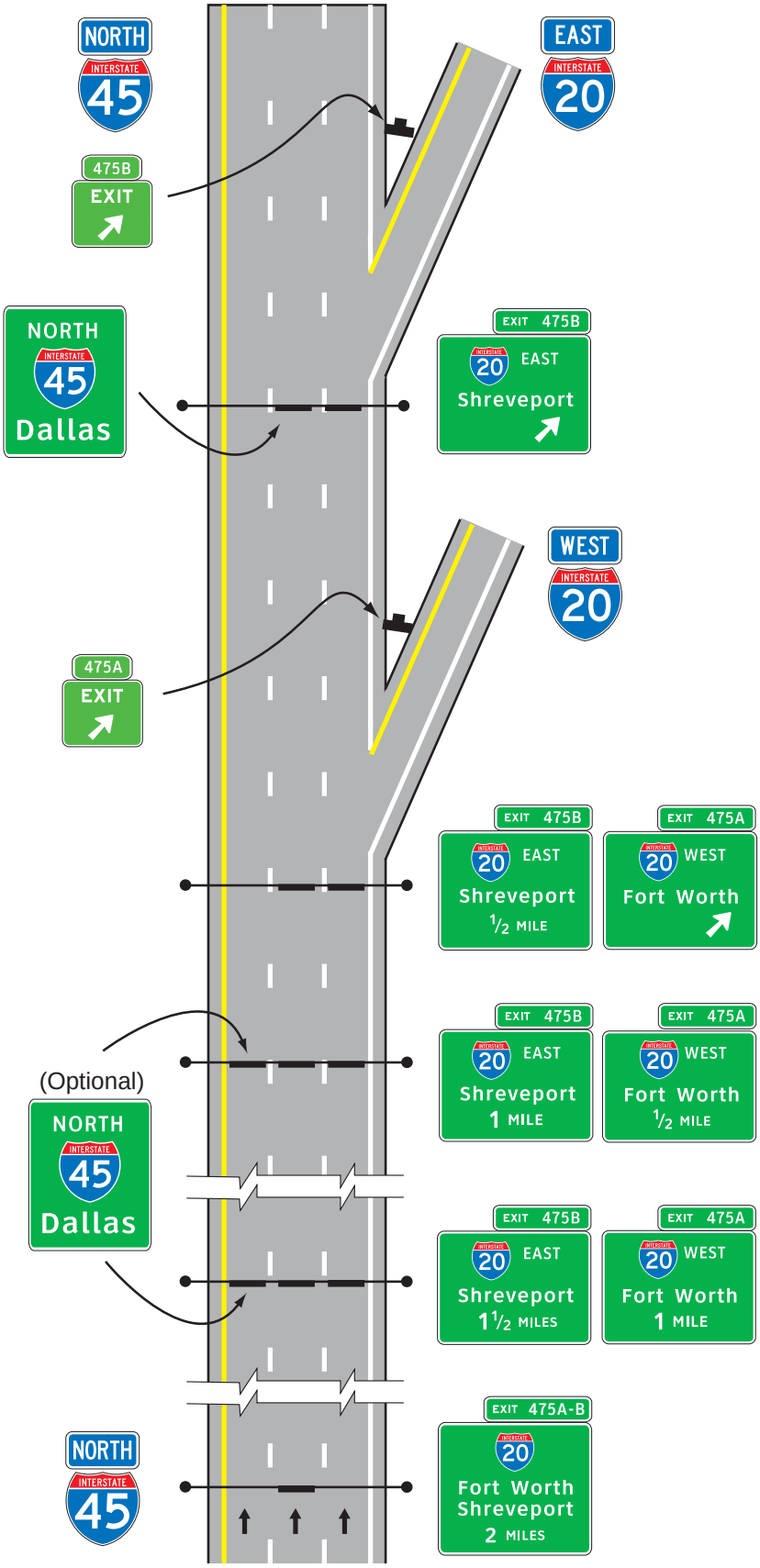

Figure 2E-38I. Signing for Right-lane Drop Ramp and Right Lane Exit Ramp, Serving Two Destinations

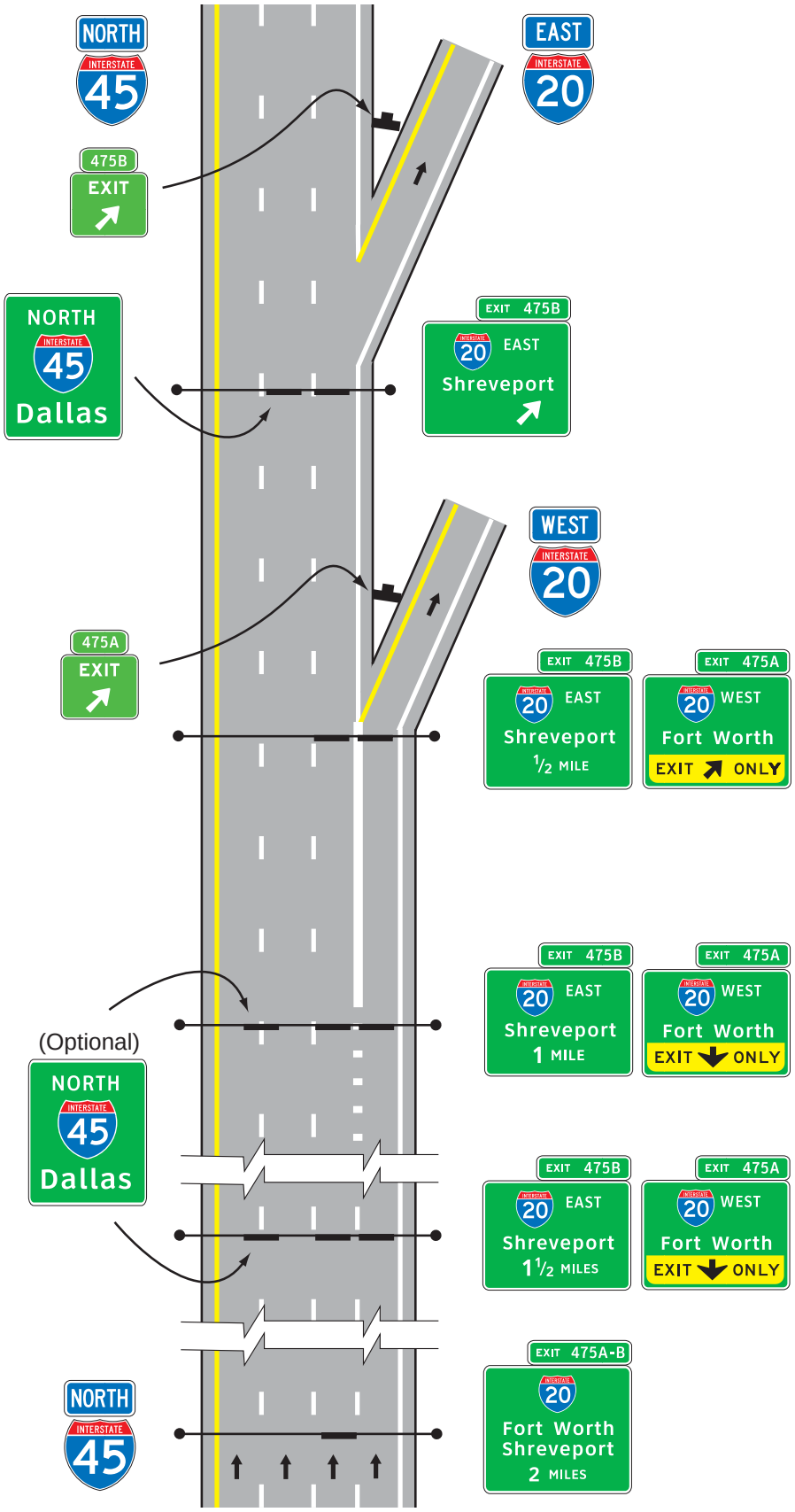

Figure 2E-38J. Signing for Right-lane Exit Ramp and Right Lane Drop Ramp, Serving Two Destinations

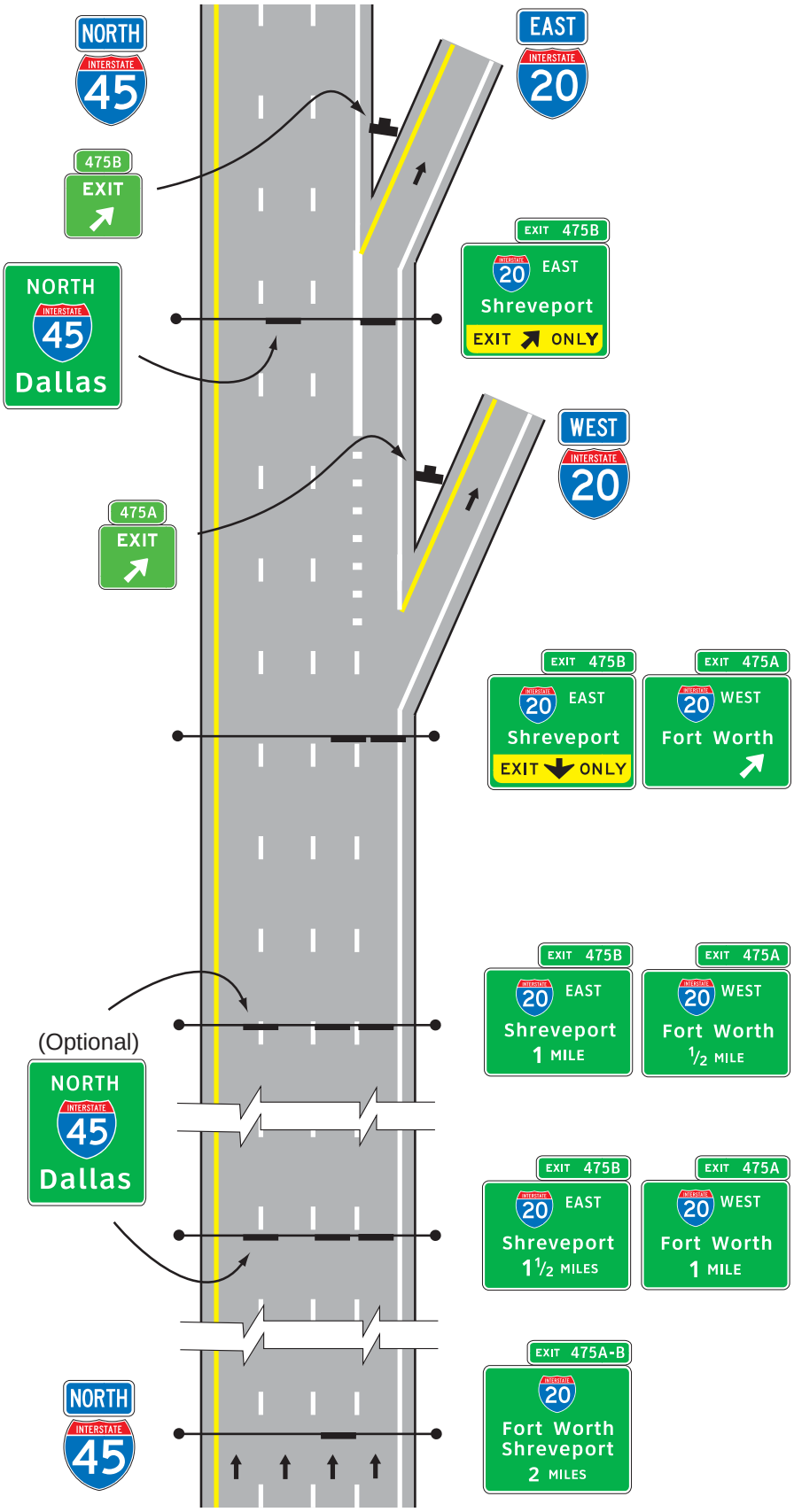

Figure 2E-38K. Three-leg Directional Interchange with Continuing and Terminating Routes

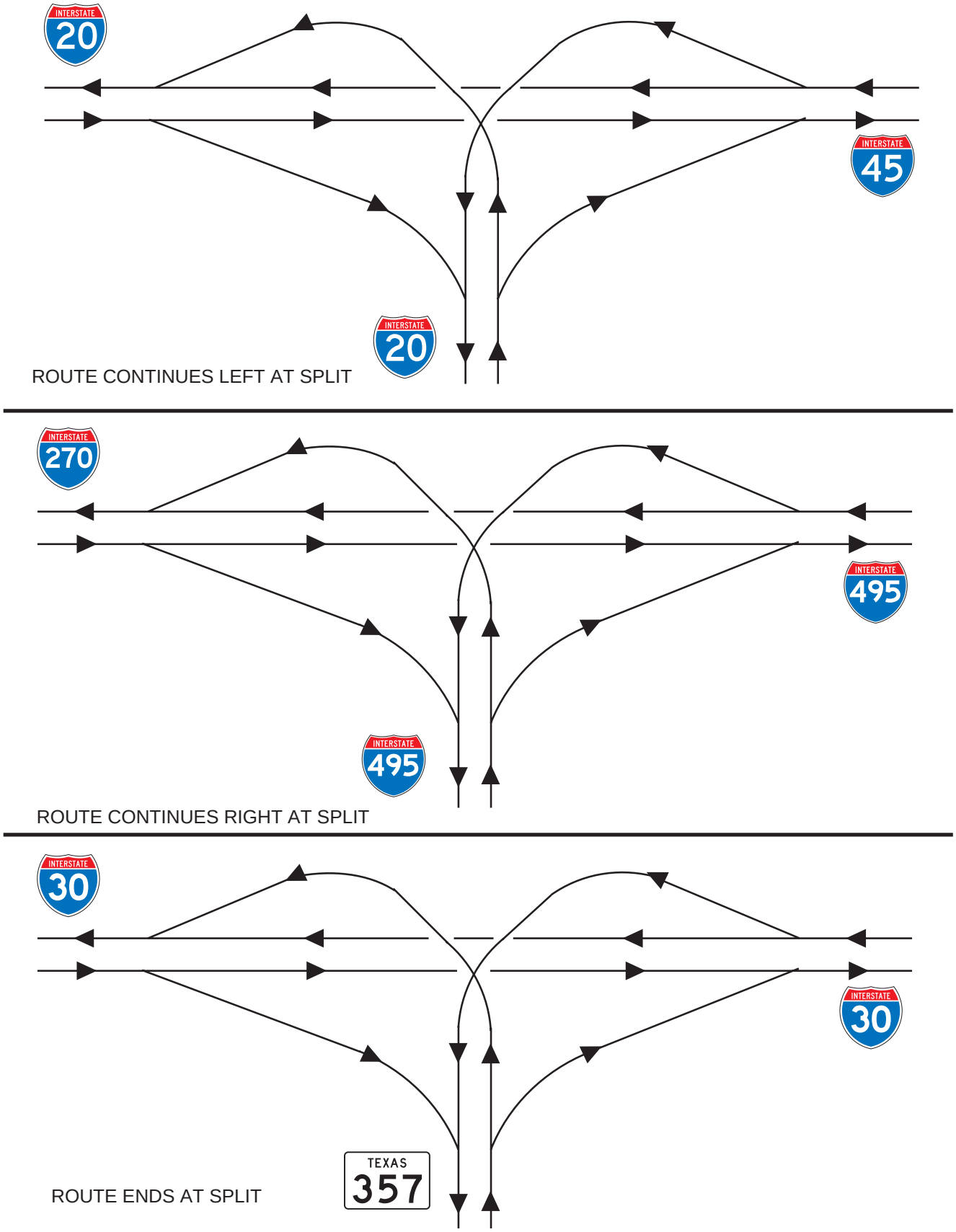

Figure 2E-38L. Signing for a Three-leg Directional Interchange Approach with Route Continuing Left at the Split

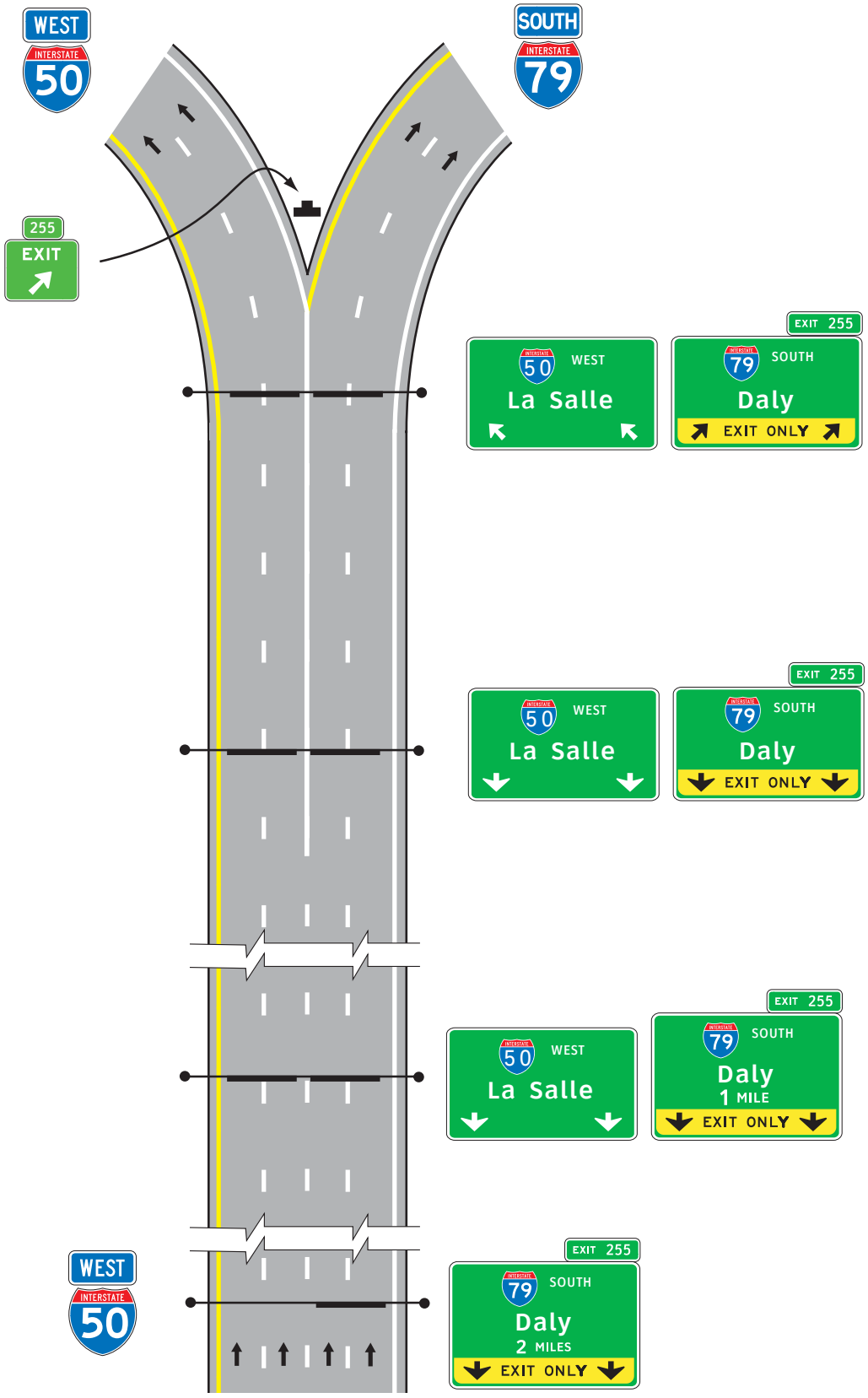

Figure 2E-38M. Signing for a Three-leg Directional Interchange Approach with Route Continuing Right at the Split

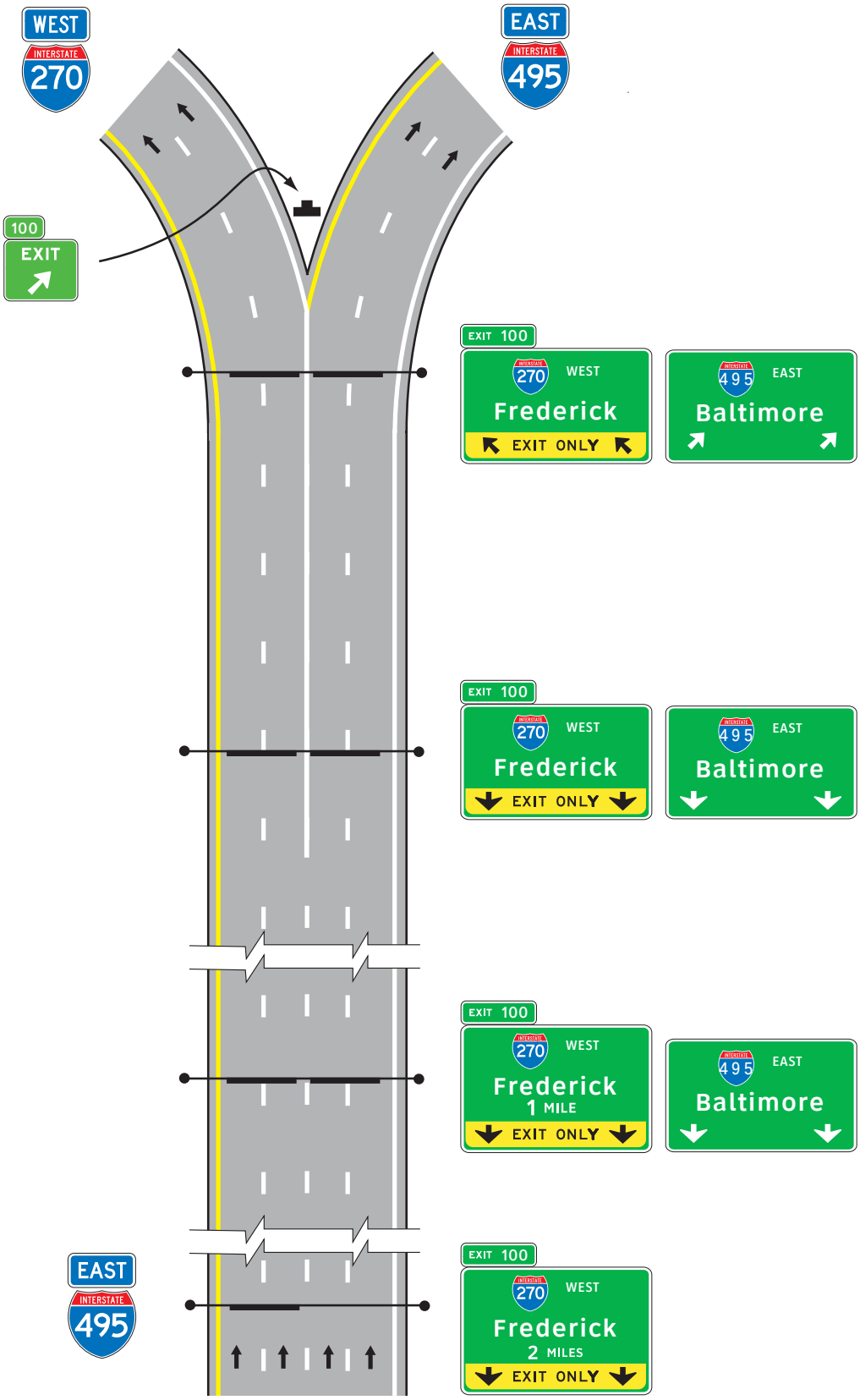

Figure 2E-38N. Signing for a Three-leg Directional Interchange Approach with Route Ending at the Split

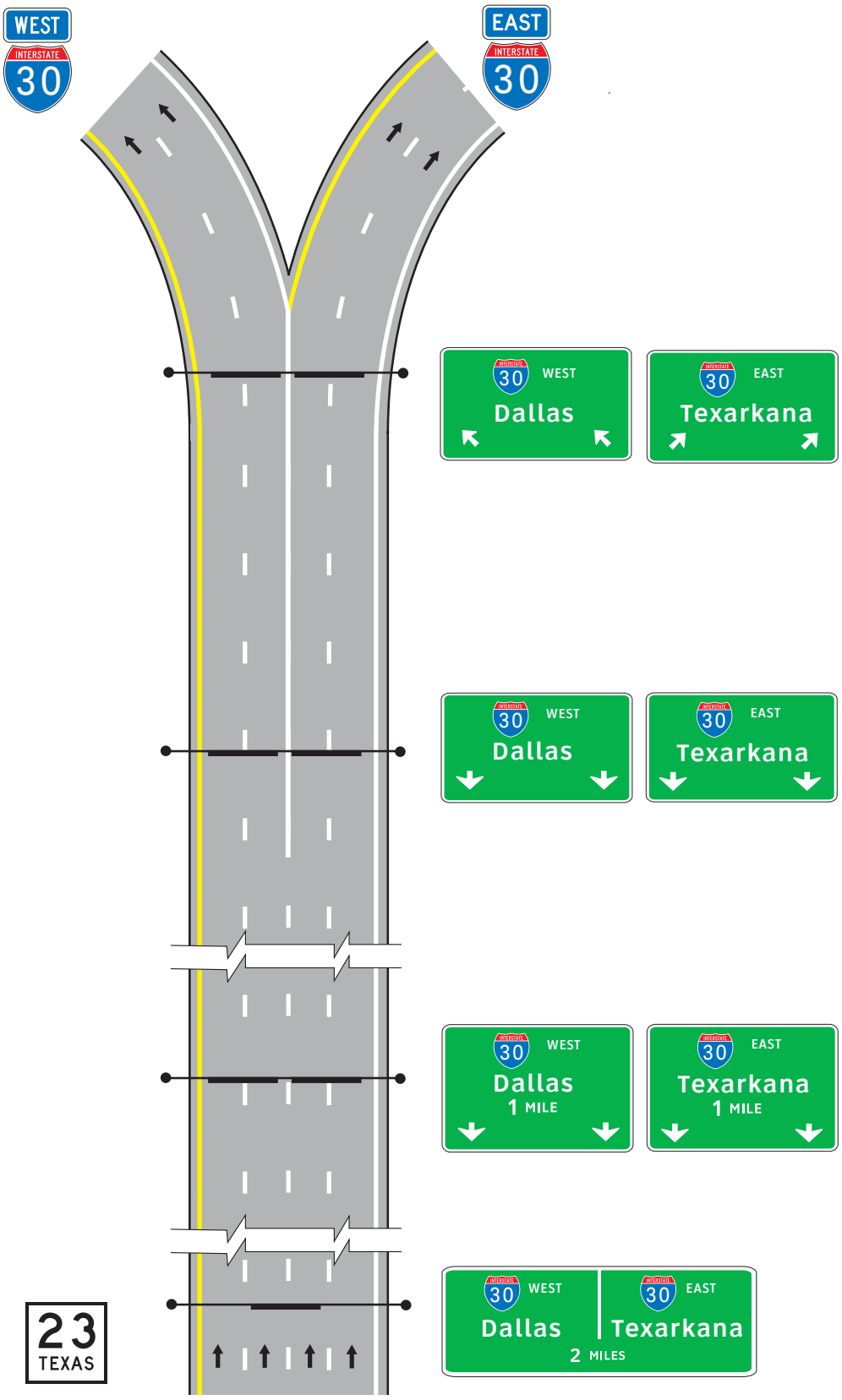

Figure 2E-38O. Cloverleaf Interchange with Collector-Distributor Roads

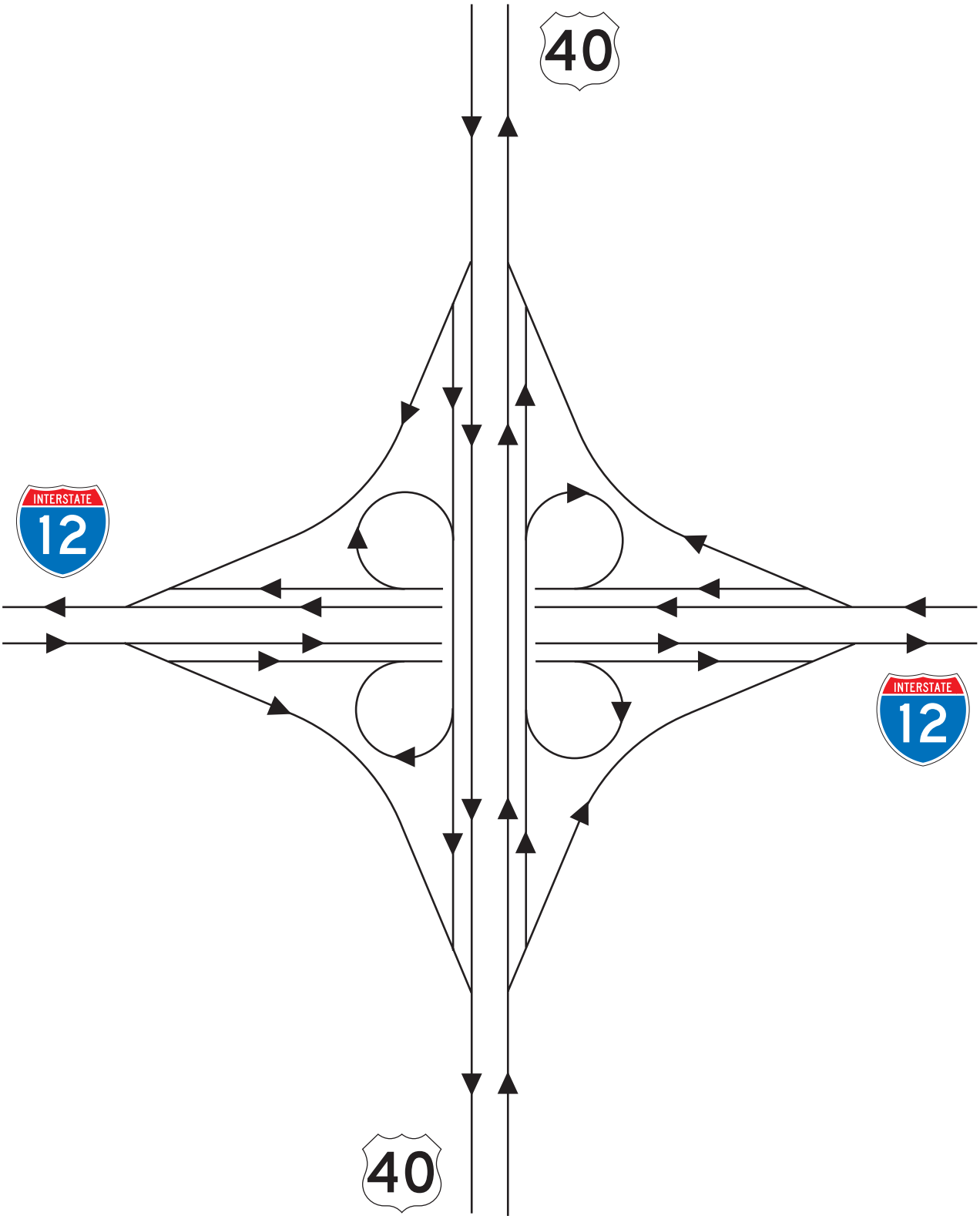

Figure 2E-38P. Signing for a Typical Cloverleaf Interchange with Collector-Distributor Roads

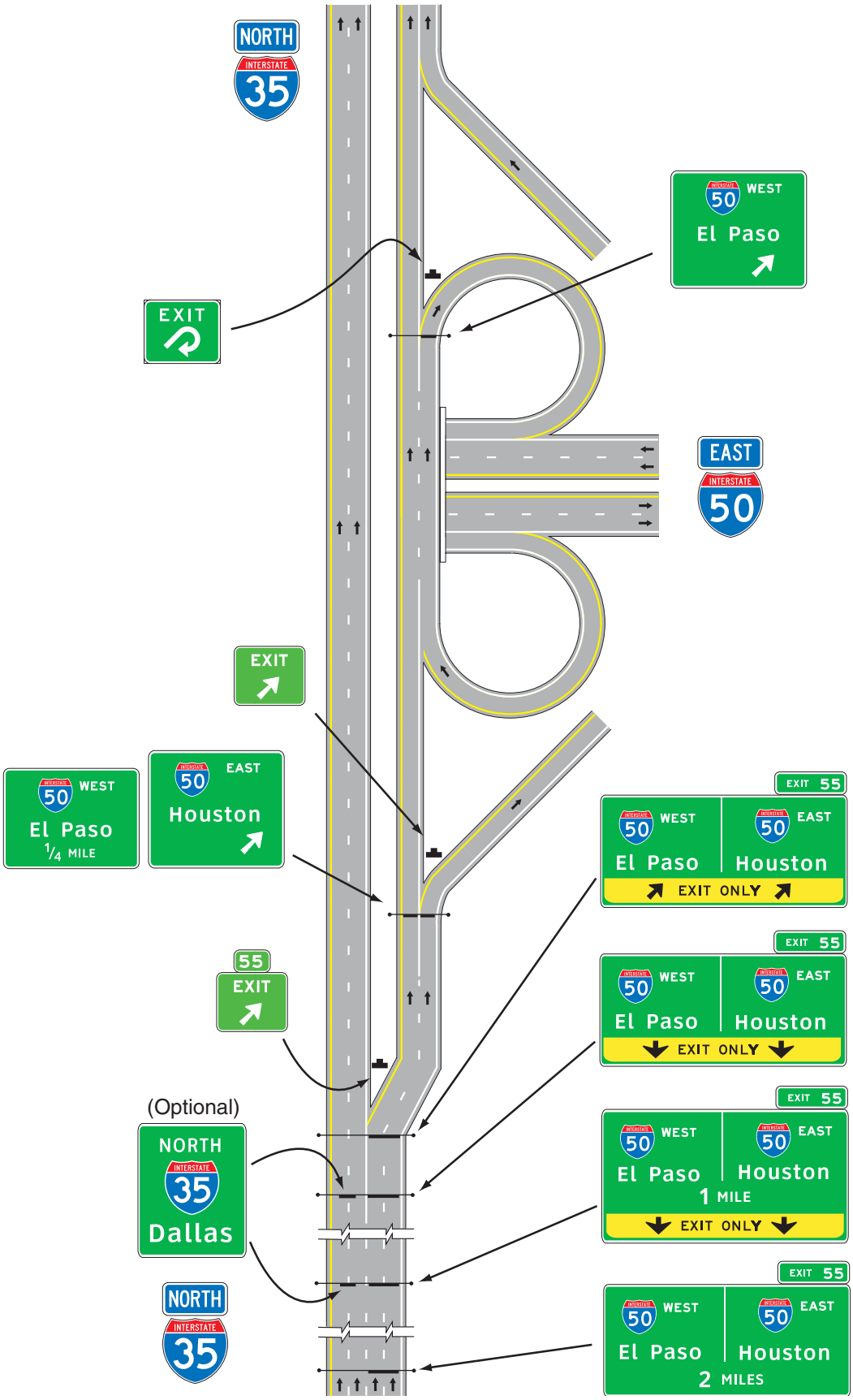

Figure 2E-38Q. Signing for a Typical Cloverleaf Interchange with Collector-Distributor Roads

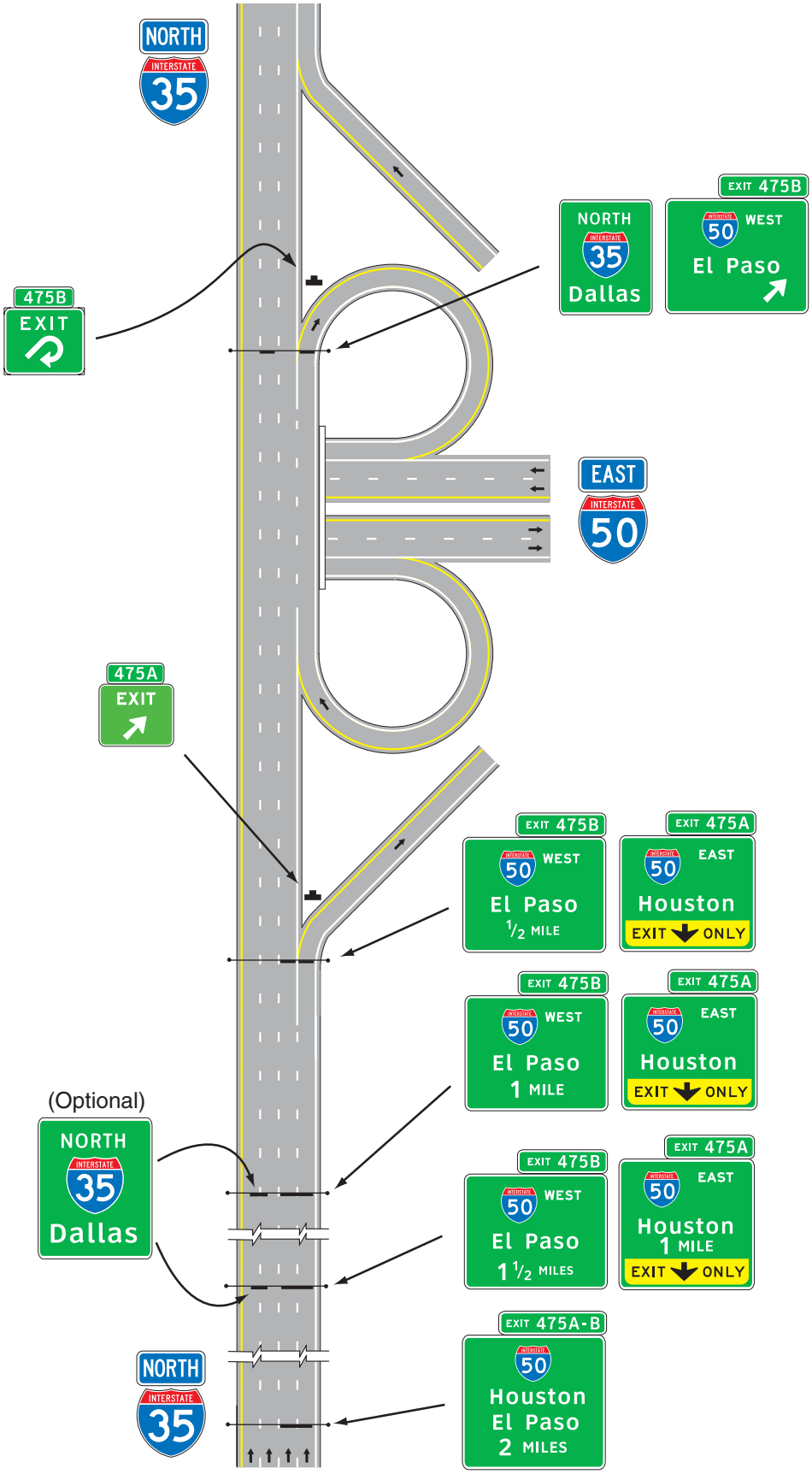

Figure 2E-39. Examples of Regulatory Signing and Pavement Markings at Exit Ramp Termination to Deter Wrong-Way Entry

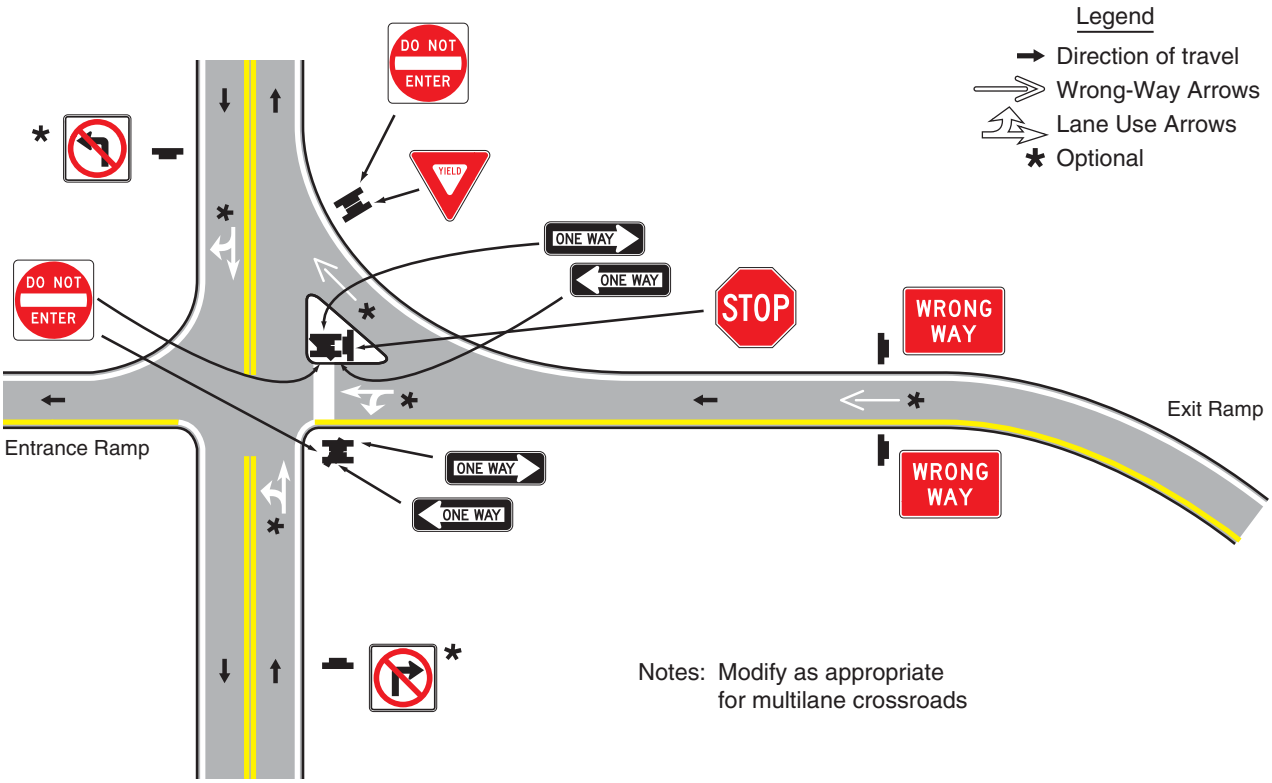

Figure 2E-40. Examples of Regulatory Signing and Pavement Markings at Entrance Ramp Terminal Where Design Does Not Clearly Indicate the Direction of Flow

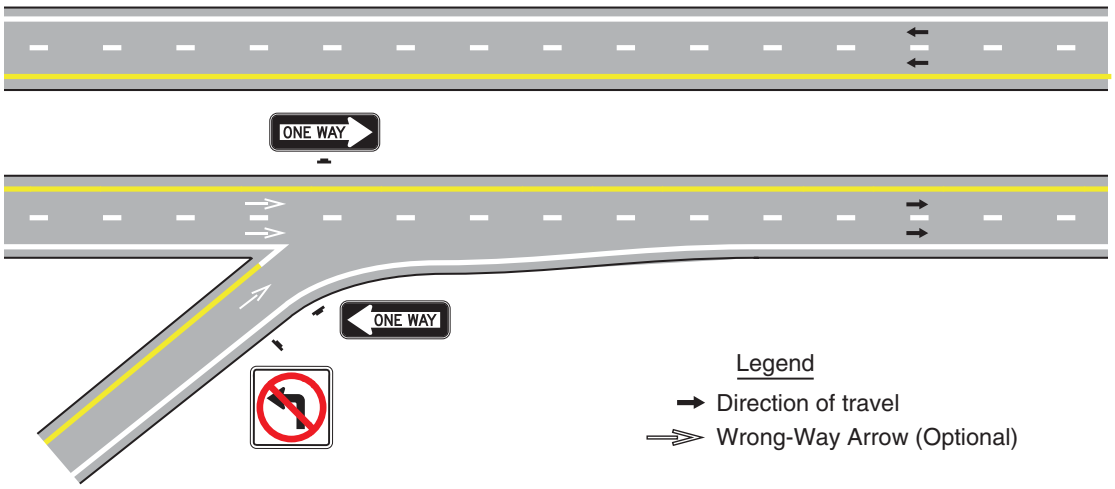

Standard:

General Service signs shall have white letters, symbols, and borders on a blue background. Letter and numeral sizes shall conform to the minimum requirements of Tables 2E-2 and 2E-2.1. All approved symbols shall be permitted as alternatives to word messages, but symbols and word service messages shall not be intermixed. If the services are not visible from the ramp of a single-exit interchange, the service signing shall be repeated in smaller size at the intersection of the exit ramp and the crossroad. Such service signs shall use arrows to indicate the direction to the services.

Guidance:

Distance to services should be shown on General Service signs where distances are more than 1 mile.

General Service signing should only be provided at locations where the road user can return to the freeway or expressway and continue in the same direction of travel.

Only services that fulfill the needs of the road user should be shown on General Service signs. The criteria should consider the following:

A. Gas, Diesel, LP Gas, and/or other alternative fuels if all of the following are available:
   1. Vehicle services such as gas, oil, and water;
   2. Modern sanitary facilities and drinking water;
   3. Continuous operations at least 16 hours per day, 7 days per week; and
   4. Public telephone.
B. Food if all of the following are available:
   1. Licensing or approval, where required;
   2. Continuous operation to serve at least two meals per day, at least 6 days per week;
   3. Public telephone; and
   4. Modern sanitary facilities.
C. Lodging if all of the following are available:
   1. Licensing or approval, where required;
   2. Adequate sleeping accommodations;
   3. Public telephone; and
   4. Modern sanitary facilities.
D. Public Telephone if continuous operation, 7 days per week is available.
E. Hospital if continuous emergency care capability, with a physician on duty 24 hours per day, 7 days per week is available. A physician on duty would include the following criteria and should be signed in accordance with the priority as follows:
   1. Physician on duty within the emergency department;
   2. Registered nurse on duty within the emergency department, with a physician in the hospital on call; or
   3. Registered nurse on duty within the emergency department, with a physician on call from office or home.
F. Camping if all of the following are available:
   1. Licensing or approval, where required;
   2. Adequate parking accommodations; and
   3. Modern sanitary facilities and drinking water.

Standard:

For any service that is operated on a seasonal basis only, the General Service signs shall be removed or covered during periods when the service is not available.

The General Service signs shall be mounted in an effective location, between the Advance Guide sign and the Exit Direction sign, in advance of the exit leading to the available services.

Guidance:

The General Service sign should contain the interchange number, if any, as illustrated in Figure 2E-42.

Option:

If the distance to the next point where services are available is greater than 10 miles, a NEXT SERVICES XX MILES (D9-17) sign (see Figure 2E-43), may be used as a separate sign panel installed below the Exit Direction sign.

Figure 2E-41. Examples of General Service Signs (without Exit Numbering)

D9-18e

D9-18

E2-2

Figure 2E-42. Examples of General Service Signs (with Exit Numbering)

D9-18a

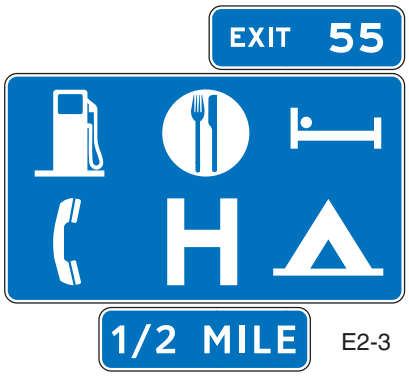

D9-18

E2-3

Figure 2E-43. Example of Next Services Sign

D9-17

Standard:

Signs for services shall conform to the format for General Service signs (see Section 2D.45) and as specified herein. Letter and numeral sizes shall be as shown in Tables 2E-2 and 2E-2.1. No more than six general road user services shall be displayed on one sign, which includes any appended sign panels. General Service signs shall carry the legends for one or more of the following services: Food, Gas, Lodging, Camping, Phone, Hospital, or Tourist Information.

The qualified services available shall be shown at specific locations on the sign.

To provide flexibility for the future when the service might become available, the sign space normally reserved for a given service symbol or word shall be left blank when that service is not present.

Guidance:

The standard display of word messages should be FOOD and PHONE in that order on the top line, and GAS and LODGING on the second line. If used, HOSPITAL and CAMPING should be on separate lines (see Figure 2E-42).

Option:

Signing for DIESEL, LP-Gas, or other alternative fuel services may be substituted for any of the general services or appended to such signs. The International Symbol of Accessibility for the Handicapped (D9-6) sign may be used for facilities that qualify.

Guidance:

When symbols are used for the road user services, they should be displayed as follows:

A. Six services:
   1. Top row—GAS, FOOD, and LODGING
   2. Bottom row—PHONE, HOSPITAL, and CAMPING
B. Four services:
   1. Top row—GAS and FOOD
   2. Bottom row—LODGING and PHONE
C. Three services:
   1. Top row—GAS, FOOD, and LODGING

Option:

Substitutions of other services for any of the services shown above may be made by placing the substitution in the lower right (four services) or extreme right (three services) portion of the sign panel. An action message or an interchange number may be used for symbol signs in the same manner as they are used for word message signs. The Diesel Fuel (D9-11) symbol or the LP-Gas (D9-15) symbol may be substituted for the symbol representing fuel or appended to such assemblies.

At rural interchange areas where limited road user services are available and where it is unlikely that additional services will be provided within the near future, a sign panel having one to three services (words or symbols) may be appended to ground mounted interchange guide signs.

Standard:

If more than three services become available at rural interchange areas where limited road user services were anticipated, any appended sign panel shall be removed and replaced with an independently mounted General Service sign as described in this Section.

Option:

A separate Telephone Service (D9-1) sign may be installed if telephone facilities are located adjacent to the route at places where public telephones would not normally be expected.

The Recreational Vehicle Sanitary Station (D9-12) sign may be used as needed to indicate the availability of facilities designed for dumping wastes from recreational vehicle holding tanks.

In some locations, signs may be used to indicate that services are not available.

A Truck Parking (D9-16) sign may be used on a separate sign panel below the other general road user services to direct truck drivers to designated parking areas.

Section 2E.52 Roadside Park and Scenic Area Signs (E21 Series)

Standard:

The Rest Area (E21-3T) sign (see Figure 2E-44) shall be used only where parking and restroom facilities are available.

Guidance:

Signing for roadside park areas and scenic areas on freeways and expressways should conform to the provisions set forth in Sections 2D.42 and 2D.43. A roadside area that does not contain restroom facilities should be signed to indicate the major road user service that is provided. For example, an area with picnic tables and parking should be signed with a PICNIC AREA (E21-6T) sign (see Figure 2E-44). An area with only parking should be signed with a PARKING AREA sign.

Rest areas that have tourist information and welcome centers should be signed as discussed in Section 2E.53.

Scenic area signing should be consistent with that specified for roadside park areas.

Standard:

All signs for rest and scenic areas shall have white letters, symbols, and borders on a blue background. Letter and numeral sizes shall conform to the minimum requirements of Tables 2E-2 and 2E-2.1. On the approach to rest areas, a REST AREA advance guide sign shall be placed 1 mile and/or 2 miles in

Figure 2E-44. Examples of* Roadside Parks, Picnic Area, *Scenic Overlook, and Welcome Center Signs

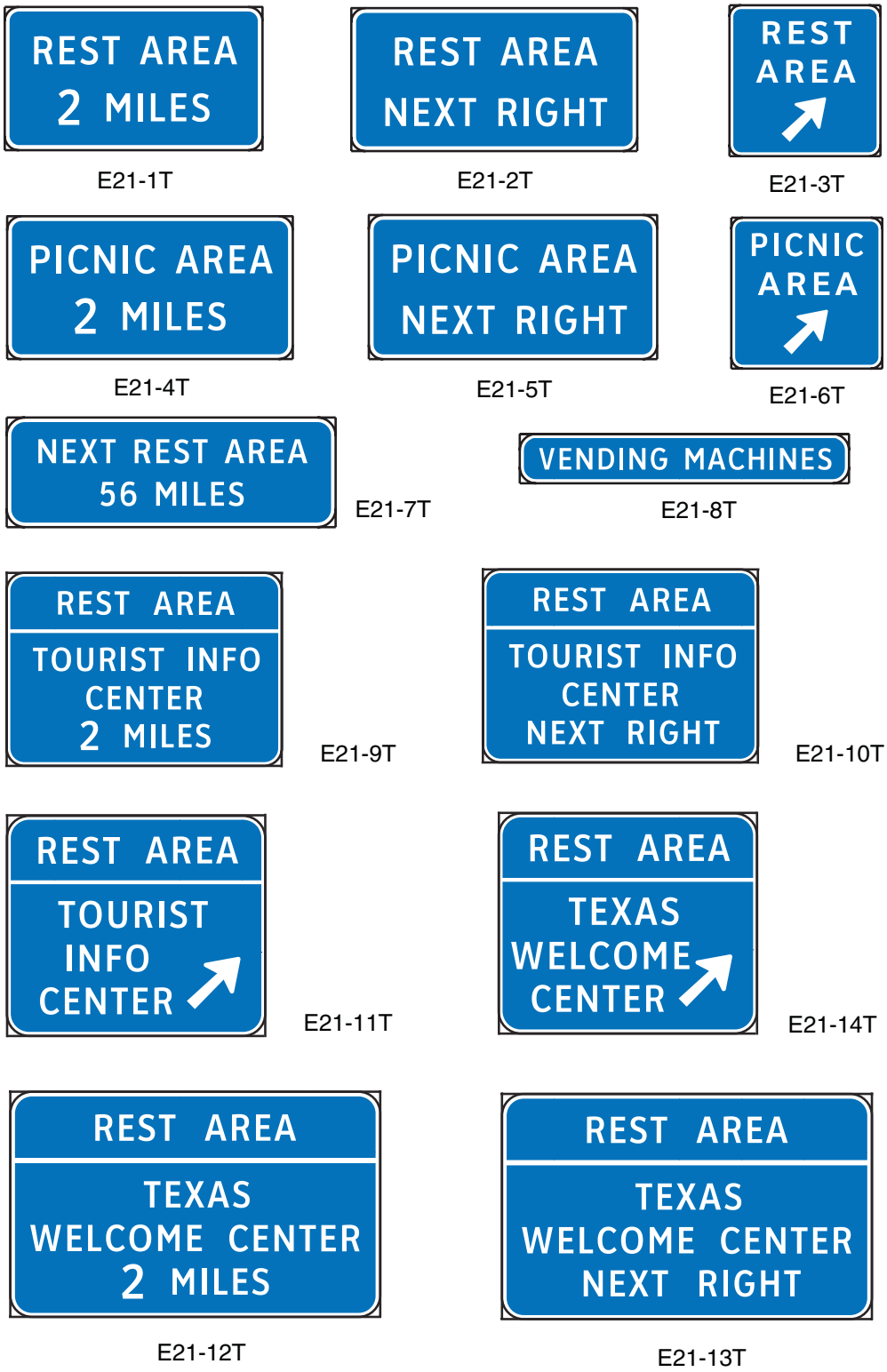

advance of the rest area. At the rest area exit gore, there shall be a sign with a message REST AREA together with an arrow indicating the appropriate turn as shown in Figure 2E-44.

Option:

If the rest area has facilities for the physically impaired (see Section 2D.45), the International Symbol of Accessibility for the Handicapped (D9-6) sign may be placed with or above the REST AREA advance guide sign.

Between the REST (PICNIC) AREA advance guide sign and the gore sign, there may be a REST (PICNIC) AREA NEXT RIGHT sign may be installed.

To provide the road user with information on the location of succeeding rest areas, a NEXT REST AREA XX MILES (E21-7T) sign (see Figure 2E-44) may be installed independently or as a supplemental sign panel mounted below one of the REST AREA advance guide signs.

Section 2E.53 Tourist Information and Welcome Center Signs

Support:

Tourist information and welcome centers have been constructed within rest areas on freeways and expressways and are operated by either a State or a private organization. Others have been located within close proximity to these facilities and operated by civic clubs, chambers of commerce, or private enterprise. Signing for these areas should conform to the provisions set forth in Section 2E.52.

Guidance:

An excessive number of supplemental panels should not be installed with Tourist Information or Welcome Center signs so as not to overload the road user.

Standard:

Tourist Information or Welcome Center signs (see Figure 2E-44) shall have a white legend and border on a blue background. Facility shall be open at least 8 hours per day, 7 days per week. The tourist must be able to obtain a substantial amount of information about local tourist activities, attractions, accommodations, directions, etc.

If operated only on a seasonal basis, the Tourist Information or Welcome Center signs shall be removed or covered during the off seasons.

Guidance:

For freeway or expressway rest area locations that also serve as tourist information or welcome centers, the following signing criteria should be used:

A. The locations for tourist information and welcome center Advance Guide, Exit Direction, and Exit Gore signs should meet the General Service signing requirements described in Section 2E.51.
B. If the signing for the tourist information or welcome center is to be accomplished in conjunction with the initial signing for the rest areas, the message on the Advance Guide sign should be REST AREA, TOURIST INFO CENTER, XX MILES or REST AREA, WELCOME CENTER XX MILES. On the Exit Direction sign the message should be REST AREA, TOURIST INFO CENTER with an upward sloping arrow (or NEXT RIGHT), or REST AREA, WELCOME CENTER with an upward sloping arrow (or NEXT RIGHT).
C. If the initial rest area Advance Guide and Exit Direction signing is in place, these signs should include, on supplemental sign panels, the legend TOURIST INFO CENTER or TEXAS WELCOME CENTER.
D. The Gore sign should contain only the legend REST AREA with the arrow and should not be supplemented with any legend pertaining to the tourist information center or welcome center.

Option:

The name of the State or local jurisdiction may appear on tourist information/welcome center signs if the jurisdiction controls the operation of the tourist information or welcome center and the center meets the operating criteria set forth herein and is consistent with State policies. The State name may be used on the Advance Guide and the Exit Direction signs.

Guidance:

For tourist information centers located off the freeway or expressway facility, additional signing criteria should be as follows:

A. DELETED

B. The location of signing should be in accordance with requirements pertaining to General Service signing (see Section 2E.51).
C. Signing along the crossroad should be installed to guide the road user from the interchange to the tourist information center and back to the interchange.

Section 2E.54 Reference Location Signs and Enhanced Reference Location Signs (D10-4, D10-5)

Support:

Reference Location (D10-1 through D10-3) signs and Intermediate Reference Location (D10-1a through D10-3a) signs and their applications are described in Section 2D.46.

There are two types of enhanced reference location signs:

A. Enhanced Reference Location signs (D10-4), and
B. Intermediate Enhanced Reference Location signs (D10-5).

Standard:

Except as provided in the option below, Reference Location (D10-1 through D10-3) signs (see Section 2D.46) shall be placed on all expressway facilities that are located on a route where there is reference location sign continuity and on all freeway facilities to assist road users in estimating their progress, to provide a means for identifying the location of emergency incidents and traffic crashes, and to aid in highway maintenance and servicing.

Option:

Enhanced Reference Location (D10-4) signs (see Figure 2E-45), which enhance the reference location sign system by identifying the route, may be placed on freeways or expressways (instead of Reference Location signs) or on conventional roads.

To augment an enhanced reference location sign system, Intermediate Enhanced Reference Location (D10-5) signs (see Figure 2E-45), which show the tenth of a mile with a decimal point, may be installed along any section of a highway route or ramp at one tenth of a mile intervals, or at some other regular spacing.

Standard:

If enhanced reference location signs are used, they shall be vertical panels having blue or green backgrounds with white numerals, letters, and borders, except for the route shield, which shall be the standard color and shape. The top line shall consist of the cardinal direction for the roadway. The second line shall consist of the applicable route shield for the roadway. The third line shall identify the mile reference for the location and the bottom line of the Intermediate Enhanced Reference Location sign shall give the tenth of a mile reference for the location. The bottom line of the Intermediate Enhanced Reference Location sign shall contain a decimal point. The height of the legend on enhanced reference location signs shall be a minimum of 6 inches. The height of the route shield on enhanced reference location signs shall be a minimum of 12 inches.

The background color shall be the same for all enhanced reference location signs within a jurisdiction.

The design details for enhanced reference location signs shall be as shown in the "Standard Highway Sign Designs for Texas" book (see Section 1A.11).

Enhanced reference location signs shall have a minimum mounting height of 4 ft. to the bottom of the sign in accordance with the mounting height requirements of delineators (see Section 3D.04), and shall not be governed by the mounting height requirements prescribed in Section 2A.18.

The distance numbering shall be continuous for each route within any State, except where overlaps occur (see Section 2E.28). Where routes overlap, enhanced reference location sign continuity shall be established for only one of the routes. If one of the overlapping routes is an Interstate route, that route shall be selected for continuity of distance numbering.

The distance measurement shall be made on the northbound and eastbound roadways. The enhanced reference location signs for southbound or westbound roadways shall be set at locations directly opposite the enhanced reference location signs for the northbound or eastbound roadways.

Guidance:

The route selected for continuity of distance numbering should also have continuity in interchange exit numbering (see Section 2E.28). On a route without enhanced reference location sign continuity, the first enhanced reference location sign beyond the overlap should indicate the total distance traveled on the route so

Figure 2E-45. Enhanced Reference Location Signs

that road users will have a means of correlating their travel distance between enhanced reference location signs with that shown on their odometer.

Standard:

Except as provided in the option below, enhanced reference location signs shall be installed on the right side of the roadway.

Option:

Where conditions limit or restrict the use of enhanced reference location signs on the right side of the roadway, they may be installed in the median. In urban areas, Intermediate Enhanced Reference Location signs may be installed on the right side of the roadway, in the median, or on ramps to replace or to supplement the reference location signs. Enhanced Reference Location signs may be installed back-to-back in median locations.

Section 2E.55 Miscellaneous Guide Signs

Support:

Miscellaneous Guide signs are used to point out geographical features, such as rivers and summits, and other jurisdictional boundaries (see Section 2D.48).

Option:

Miscellaneous Guide signs may be used if they do not interfere with signing for interchanges or other critical points.

Guidance:

Miscellaneous Guide signs should not be installed unless there are specific reasons for orienting the road users or identifying control points for activities that are clearly in the public interest. If Miscellaneous Guide signs are to be of value to the road user, they should be consistent with other freeway or expressway guide signs in design and legibility. On all such signs, the design should be simple and dignified, devoid of any tendency toward flamboyant advertising, and in general conformance with other freeway and expressway signing.

Section 2E.56 Radio Information Signing

Option:

Radio-Weather Information (D12-1) signs may be used in areas where difficult driving conditions commonly result from weather systems. Radio-Traffic Information signs may be used in conjunction with traffic management systems.

Standard:

Radio-Weather and Radio-Traffic Information signs shall have a white legend and border on a blue background. Only the numerical indication of the radio frequency shall be used to identify a station broadcasting travel-related weather or traffic information. No more than three frequencies shall be shown on each sign. Only radio stations whose signal will be of value to the road user and who agree to broadcast either of the two items below shall be identified on Radio-Weather and Radio-Traffic Information signs:

A. Periodic weather warnings at no more than 15-minute intervals during periods of adverse weather; or

B. Driving condition information (affecting the roadway being traveled) at a rate of at least once every 15 minutes, or when required, during periods of adverse traffic conditions, and when supplied by an official agency having jurisdiction.

If a station to be considered operates only on a seasonal basis, its signs shall be removed or covered during the off season.

Guidance:

The radio station should have a signal strength to adequately broadcast 70 miles along the route. Signs should be spaced as needed for each direction of travel at distances determined by an engineering study. The stations to be included on the signs should be selected in cooperation with the association(s) representing major broadcasting stations in the area to provide: (1) maximum coverage to all road users on both AM and FM frequencies; and (2) consideration of 24 hours per day, 7 days per week broadcast capability.

Option:

In roadway rest area locations, a smaller sign using a greater number of radio frequencies, but of the same general design, may be used.

Standard:

Radio-Weather and Radio-Traffic Information signs installed in rest areas shall be positioned such that they are not visible from the main roadway.

Option:

A Channel 9 Monitored (D12-3) sign or cellular phone sign may be installed as needed.

Standard:

Only official public agencies or their designee shall be shown as the monitoring agency on the Channel 9 Monitored sign.

Support:

Section 2D.45 contains information about the use and application of TRAVEL INFO CALL 511 (D12-5) signs.

Section 2E.57 Carpool and Ridesharing Signing

Option:

In areas having carpool matching services, Carpool Information (D12-2) signs (see Figure 2D-12) may be provided adjacent to highways with preferential lanes or along any other highway.

Carpool Information signs may include Internet addresses or telephone numbers of more than four characters within the legend.

Guidance:

Because this is an information sign related to road user services, the Carpool Information sign should have a white legend and border on a blue background.

Standard:

If a local transit logo or carpool symbol is incorporated into the Carpool Information sign, the maximum vertical dimension of the logo or symbol shall not exceed 18 inches.

Section 2E.58 Weigh Station Signing

Standard:

Weigh Station signing on freeways and expressways shall be the same as that specified in Section 2D.44, except for lettering size and the advance posting distance for the Exit Direction sign, which shall be located a minimum of 1,500 ft. in advance of the gore.

Support:

Weigh Station sign layouts for freeway and expressway applications are shown in the "Standard Highway Sign Designs for Texas" book (see Section 1A.11).

Section 2E.59 Preferential Only Lane Signs

Support:

Additional guidance and standards related to the designation, operational considerations, signing, pavement markings, and other considerations for preferential only lanes is provided in Sections 2B.26, 2B.27, 2B.28, 2C.52, 3B.22, and 3B.23.

Standard:

Ground-mounted advance guide signs shall be provided at least 0.5 mile prior to the beginning or initial entry point to all types of preferential only lanes (including barrier-separated, buffer-separated, and concurrent flow). Ground-mounted guide signs shall be provided at the beginning or initial entry point and at intermediate access points to all types of preferential only lanes.

A combination of guide and regulatory signs shall be used in advance of all preferential only lanes. The advance guide signs for preferential only lanes shall be consistent with the requirements of Section 2E.30.

Reversible flow or express lanes that do not have any specific vehicle occupancy or designation restrictions shall be consistent with the requirements of Chapters 2B and 3B.

Overhead preferential only lane guide signs shall be used only as a supplement to ground-mounted preferential only lane guide signs unless an engineering study identifies that ground-mounted guide signs are not appropriate for a particular situation or location.

Either the HOV abbreviation or the diamond symbol shall appear in the legend of each preferential only lane sign at the designated entry and exit points for all types of HOV lanes (including barrier- and buffer-separated, concurrent flow, and direct access ramps) in order to alert motorists that there is a minimum allowable vehicle occupancy requirement for vehicles to use the HOV lanes and to inform them of the times during which these vehicle occupancy requirements are in effect.

Guidance:

Because consistency in signing and pavement markings for preferential only lanes within a State or metropolitan area plays a critical role in building public awareness, understanding, and acceptance, and makes enforcement more effective, an engineering study should be conducted to determine the appropriate combinations of overhead signs, ground-mounted signs, and pavement markings for a specific preferential only lane application.

Existing sign and bridge structures should be used to the extent practical for the installation of preferential only lane signs. Where possible, advance guide and guide signs that are provided for preferential only lanes should share sign structures spanning the preferential only lanes and the adjoining freeway facility.

The preferential only lane signing should be designed to avoid overloading the road user. Based on the importance of the sign, the following priority should be given: regulatory, advance regulatory, guide, then next exit supplemental signs.

Option:

Overhead advance guide signs and overhead guide signs may be used in advance of, at the beginning or initial entry point, and at designated intermediate access points to any type of preferential only lane. Advance guide signs may be installed and located approximately 1 mile and 2 miles in advance of the beginning or initial entry point to any type of preferential only lane.

Guidance:

Where conditions restrict the ability to provide more than one advance guide sign in advance of any type of preferential only lane, the advance guide sign that is installed should be placed at least 0.5 mile in advance of the beginning or entry point to the preferential only lane.

Advance destination guide signs, identifying downstream exit locations, should be installed in advance of designated entry points and along the length of access restricted preferential only lanes (such as barrier- and buffer-separated). In addition to the routes that typically appear on advance destination guide signs, these signs should also include destinations. These signs should be located based on the priority of the message, the available space, the existing signs on adjoining general purpose traffic lanes, roadway and traffic characteristics,

the proximity to existing overhead signs, the ability to install overhead signs, and other unique local factors.

Option:

Advance guide signs may be provided for preferential only lanes with unrestricted access, such as concurrent flow preferential only lanes.

Guidance:

The use of guide signs for preferential only lanes at freeway interchanges should conform to the regulatory and guide sign requirements established in this Manual.

Option:

Changeable message signs may be used to supplement static signs where travel conditions change or where multiple types of operational strategies (such as variable occupancy requirements, vehicle types, or pricing policies) are used and varied throughout the day or week to manage the use of, control of, or access to preferential only lanes.

Standard:

When changeable message signs (see Section 2A.07) are used as regulatory or guide signs for preferential only lanes, they shall be the required sign size and shall display the required letter height and legend format that corresponds to the type of roadway facility and design speed.

Ground-mounted and overhead advance guide signs, guide signs, and exit signs applicable to HOV lanes and direct access ramps to HOV lanes shall contain the HOV diamond symbol in the upper left corner of the sign as shown in Figures 2E-46 through 2E-52. The diamond symbol shall not be used with lanes designated for bus or taxi traffic.

Option:

Agencies may select from either the HOV abbreviation or the diamond symbol to reference the HOV lane designation.

Guidance:

Where lateral clearance is limited, such as when a ground-mounted Preferential Only Lane sign is installed on a median barrier, the edges of the sign should not project beyond the outer edges of the barrier.

Option:

Where lateral clearance is limited, Preferential Only Lane (R3-10, R3-11, and R3-12 series) signs that are 72 inches or less in width may be skewed up to 45 degrees in order to fit within the barrier width or may be mounted at a height of 14 ft. or more above the roadway.

Guidance:

Where lateral clearance is limited, Preferential Only Lane signs that are wider than 72 inches should be mounted at a height of at least 14 ft. above the roadway.

Standard:

For barrier-separated preferential only lanes, overhead advance guide and overhead guide signs shall be provided in advance of and at the beginning or initial entry point to the preferential only lanes (see Figure 2E-46 for HOV lanes). Overhead guide signs shall also be used at all intermediate entry points to barrier-separated preferential only lanes (see Figure 2E-47 for HOV lanes).

For barrier-separated preferential only lanes, ground-mounted advance exit and ground-mounted exit signs shall be installed prior to and at the intermediate exit points of the preferential only lanes (see Figure 2E-47 for HOV lanes). Ground-mounted guide signs shall be mounted in the median or on median barriers that separate two directions of traffic.

Option:

For barrier-separated preferential only lanes, an advance destination guide sign may be used in the vicinity of designated intermediate entry and exit points.

Guidance:

For barrier-separated preferential only lanes where conditions restrict the ability to provide more than one advance guide sign prior to the entrance to the preferential only lane, the sign should be placed approximately 800 m (0.5 mi) in advance of the exit. In these situations, the installation of the corresponding regulatory and next exit supplemental signs should be located based on the priority of the message and the available space.

Figure 2E-46. Example of Signing for the Entrance to Barrier-Separated HOV Lanes

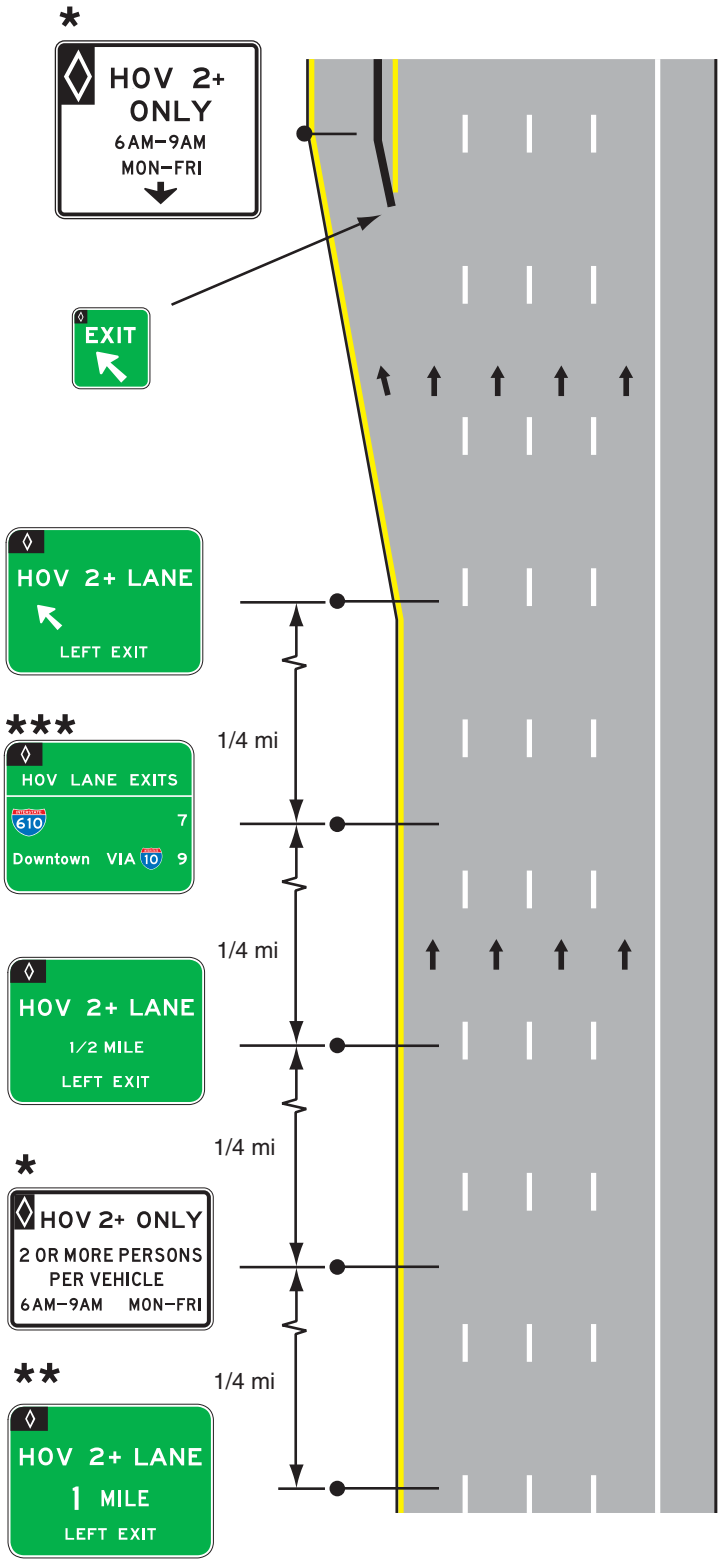

Legend

➡ Direction of travel

NOTES:

1. For right-side exits to access HOV lane, the same signing scheme would be used with adjustments made to sign messaging.
2. Exit ramp is for illustrative purposes only. Use locally applied geometric criteria.
3. The word message HOV may be used instead of the diamond symbol.
4. The minimum vehicle occupancy requirement and hours of operation on the sign may vary for each facility.
5. Reference Sections 3B.22 and 3B.23 for additional pavement marking information.
6. Reference Sections 2B.26 through 2B.28 and 2E.59 for appropriate text information.

* Potential location of a Changeable Message Sign (CMS) for reversible or contraflow operations.

** 1 mi and 2 mi signs are optional

*** For access restricted facilities. Destinations may be augmented to accompany routes on Interchange Sequence signs (see Figure 2E-24).

Figure 2E-47. Example of Signing for the Intermediate Entry to and Exit from Barrier- or Buffer-Separated HOV Lanes

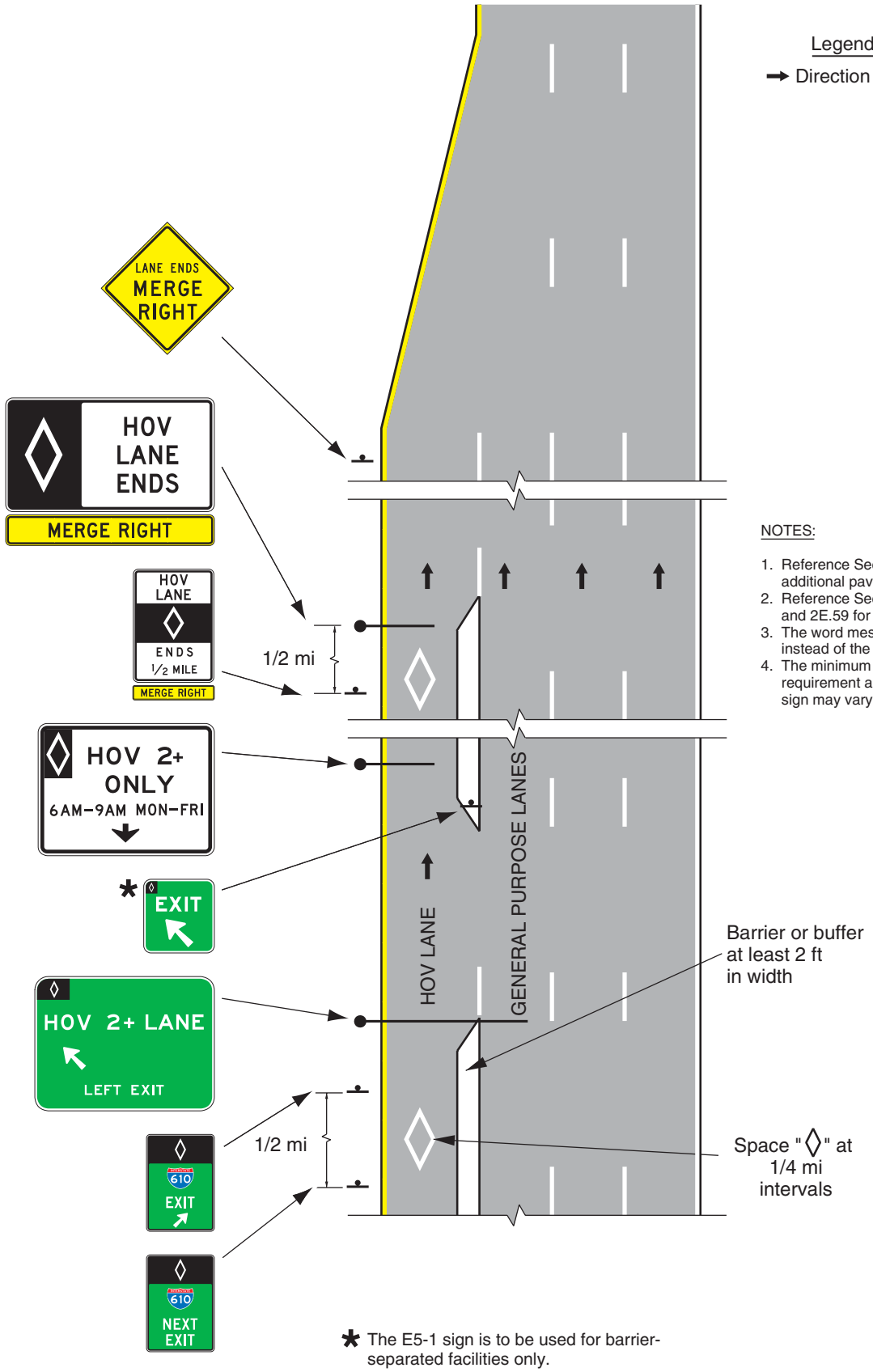

Legend

➡ Direction of travel

NOTES:

1. Reference Sections 3B.22 and 3B.23 for additional pavement marking information.
2. Reference Sections 2B.26 through 2B.28 and 2E.59 for appropriate text information.
3. The word message HOV may be used instead of the diamond symbol.
4. The minimum vehicle occupancy requirement and hours of operation on the sign may vary for each facility.

✱ The E5-1 sign is to be used for barrier-separated facilities only.

Figure 2E-48. Example of Signing for the Entrance to and Exit from an Added HOV Lane

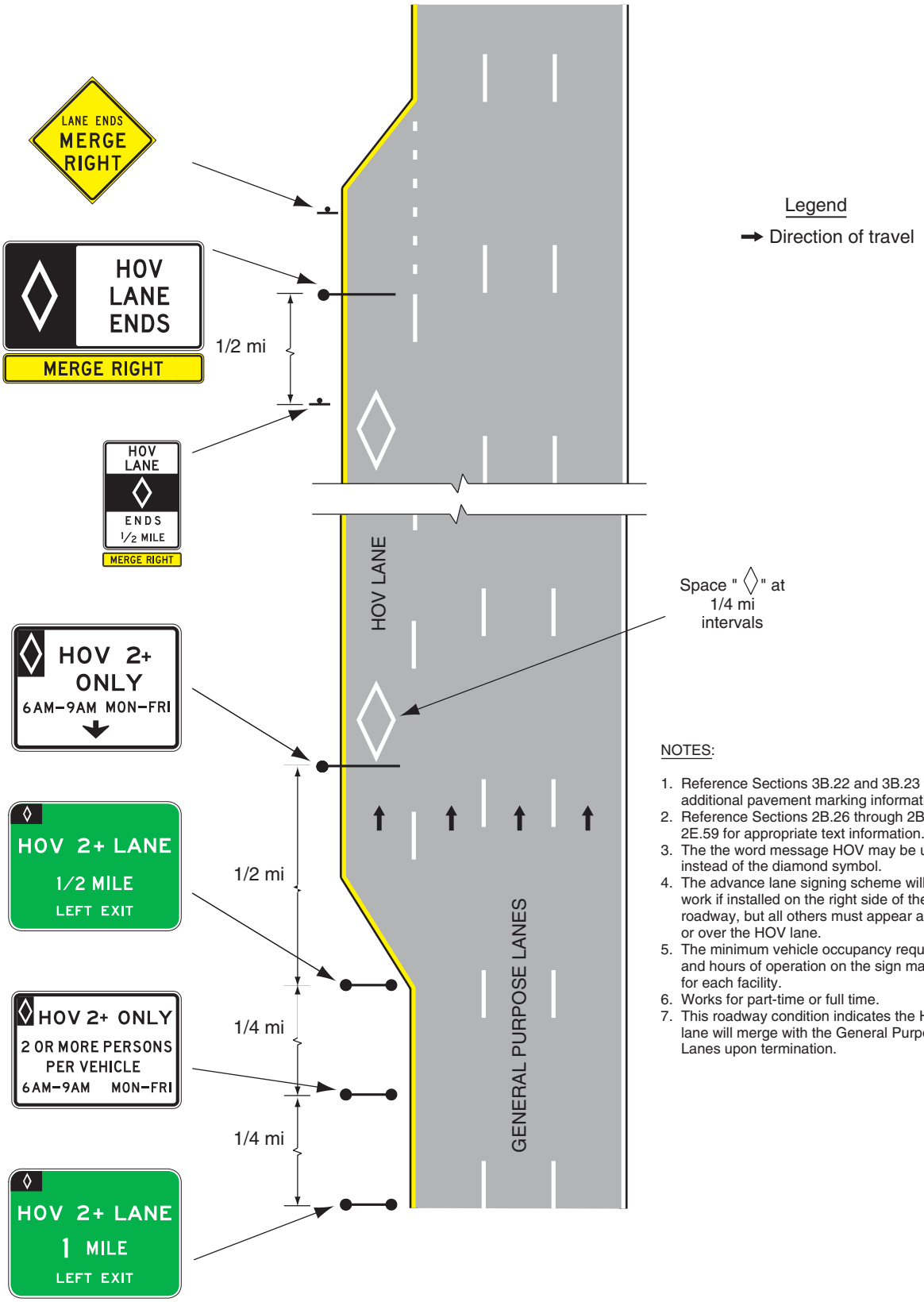

NOTES:

1. Reference Sections 3B.22 and 3B.23 for additional pavement marking information.
2. Reference Sections 2B.26 through 2B.28 and 2E.59 for appropriate text information.
3. The the word message HOV may be used instead of the diamond symbol.
4. The advance lane signing scheme will also work if installed on the right side of the roadway, but all others must appear adjacent or over the HOV lane.
5. The minimum vehicle occupancy requirement and hours of operation on the sign may vary for each facility.
6. Works for part-time or full time.
7. This roadway condition indicates the HOV lane will merge with the General Purpose Lanes upon termination.

Figure 2E-49. Example of Signing for the Entrance to and Exit from a General Purpose Lane that Becomes an HOV Lane

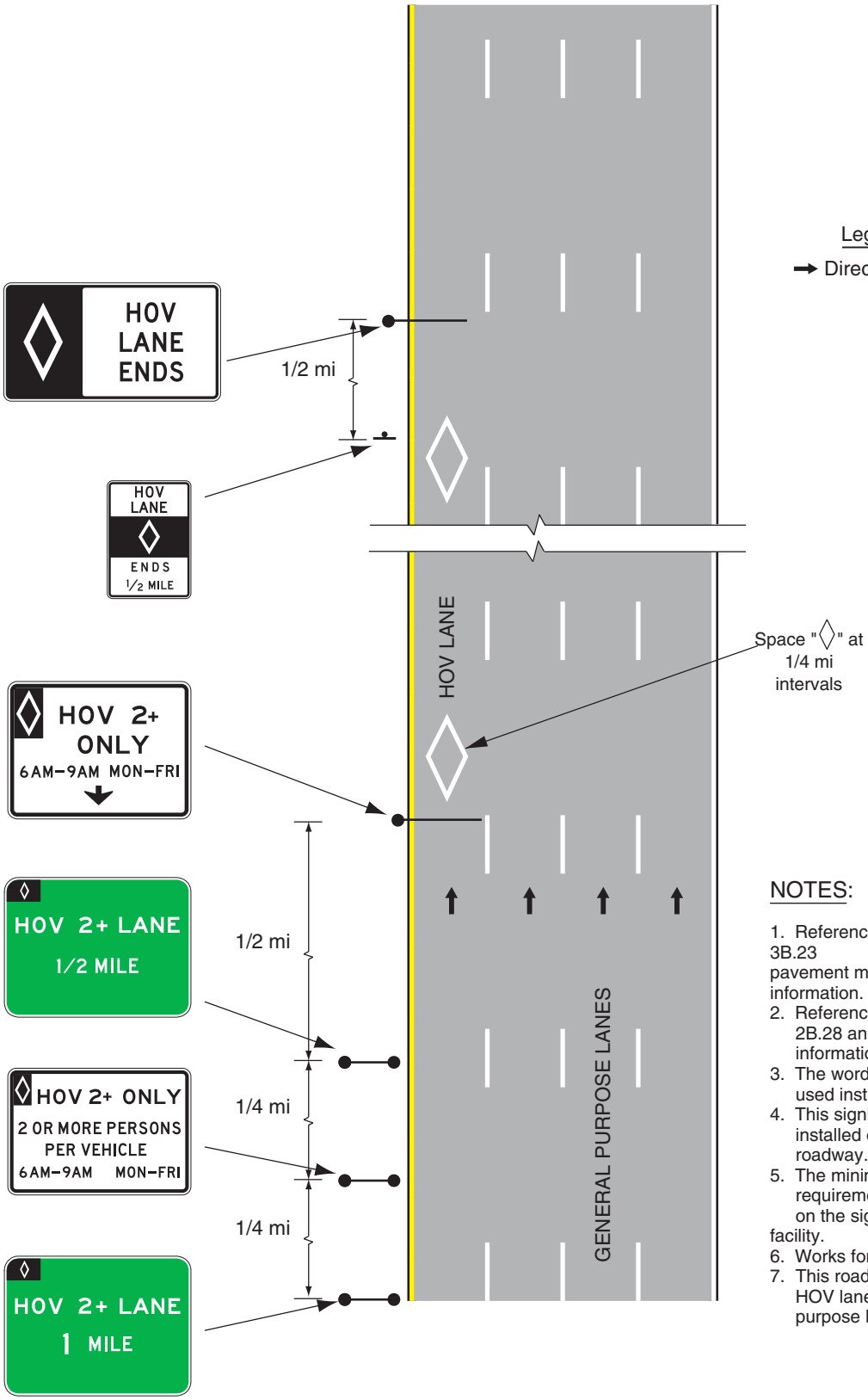

Legend

➡ Direction of travel

NOTES:

1. Reference Sections 3B.22 and 3B.23 for additional pavement marking information.
2. Reference Sections 2B.26 through 2B.28 and 2E.59 for appropriate text information.
3. The word message HOV may be used instead of the diamond symbol.
4. This signing scheme will also work if installed on the right side of the roadway.
5. The minimum vehicle occupancy requirement and hours of operation on the sign may vary for each facility.
6. Works for part-time or full time.
7. This roadway condition indicates the HOV lane will become a general purpose lane upon termination.

Figure 2E-50. Example of Signing for a Direct Access Ramp to an HOV Lane from a Park & Ride Facility

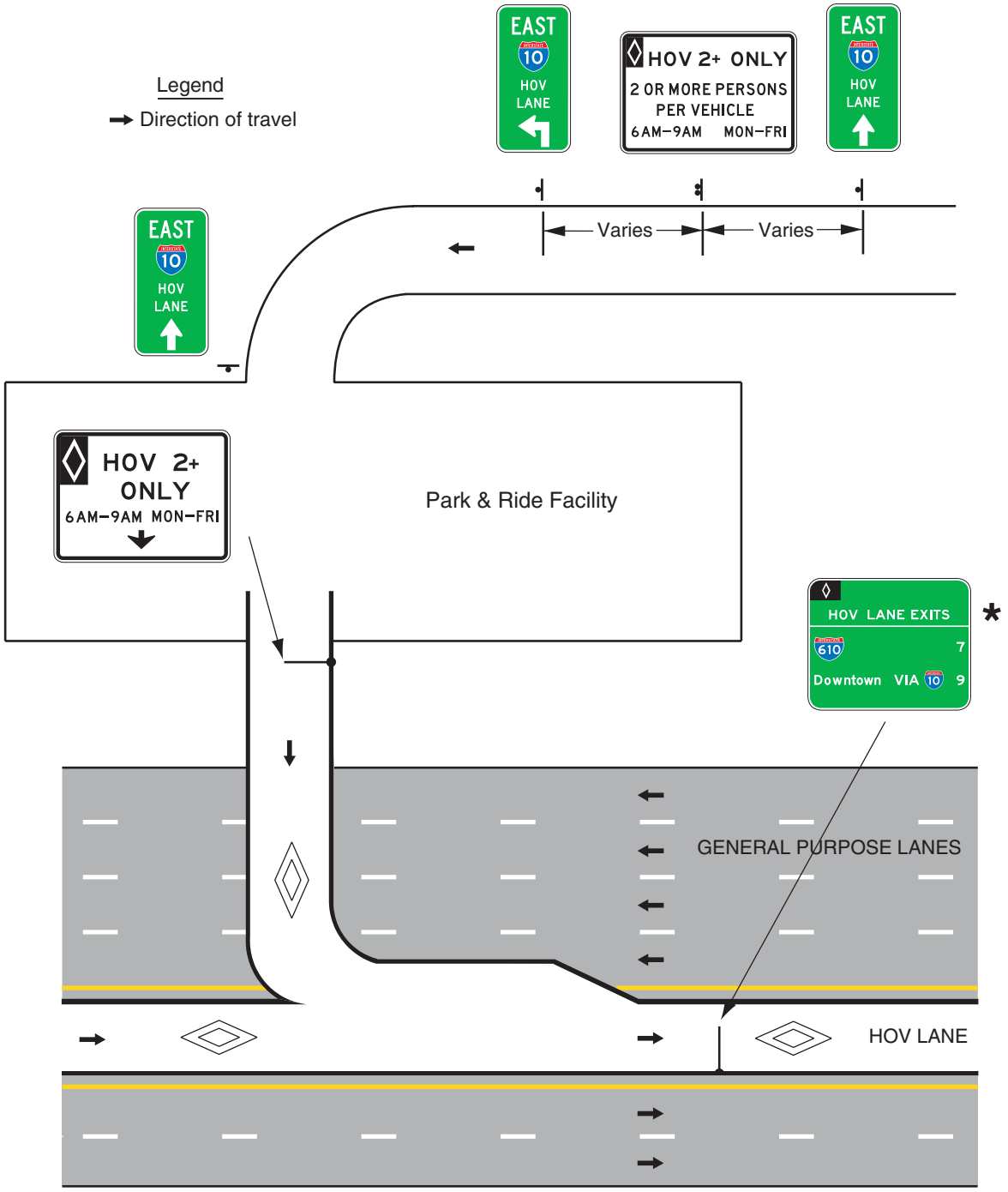

NOTES:

1. Reference Sections 3B.22 and 3B.23 for additional pavement marking information.
2. Reference Sections 2B.26 through 2B.28 and 2E.59 for appropriate text information.
3. Additional advisory and warning signs are required.
4. Direction of HOV traffic is inbound.
5. Sign locations are approximate.
6. The word message HOV may be used instead of the diamond symbol.
7. The minimum vehicle occupancy requirement on the sign may vary for each facility.
8. Overhead HOV signs should supplement ground-mounted HOV signs.
9. Additional signs may be required to direct drivers from the surrounding streets into the park & ride lot and HOV lane.
10. Additional signs are required on the adjoining surface streets to inform non-HOVs that they should not enter the HOV facility.

* For access restricted facilities. Destinations may be augmented to accompany routes on Interchange Sequence signs (see Figure 2E-24).

Figure 2E-51. Example of Signing for a Direct Access Ramp to an HOV Lane from a Local Street

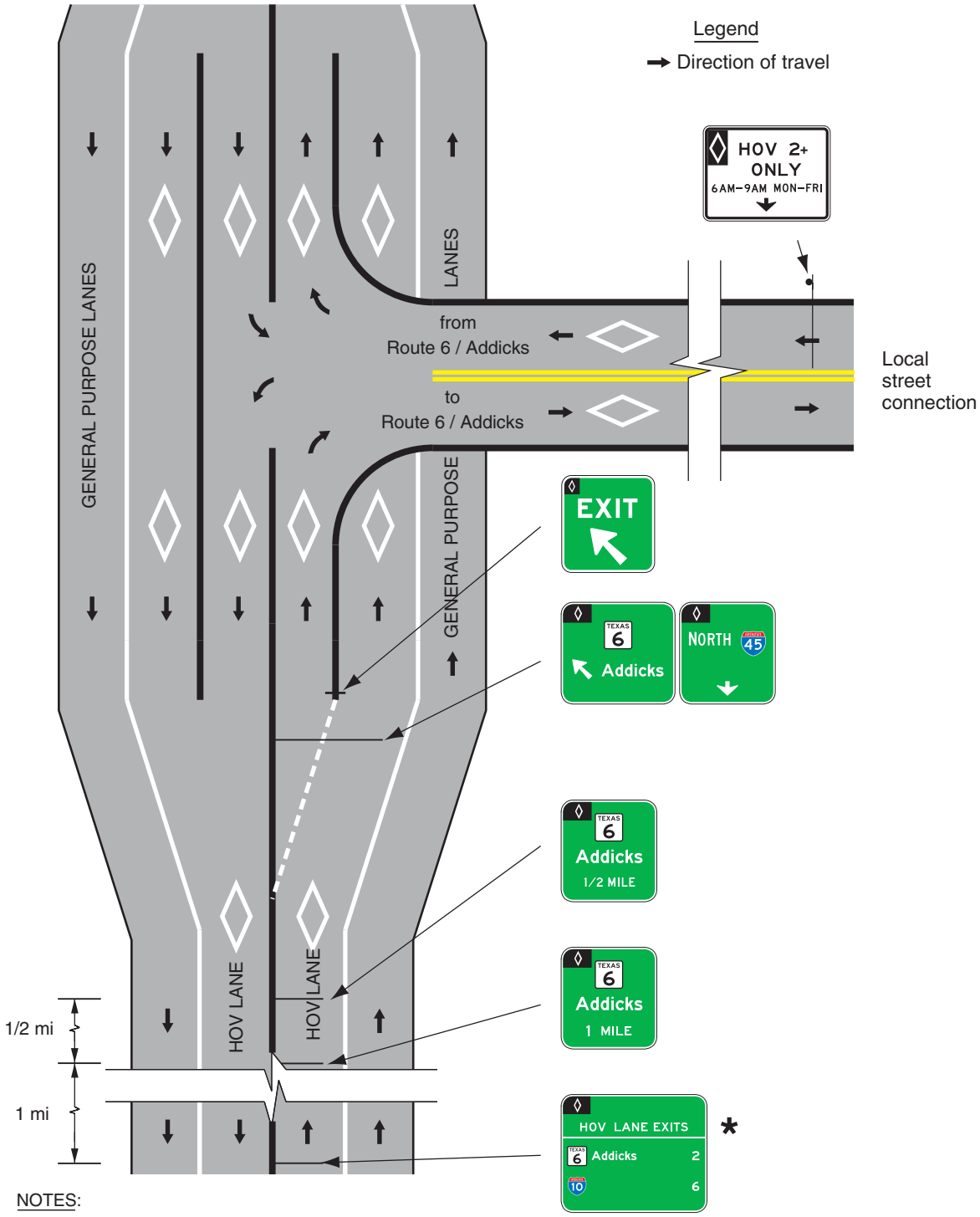

NOTES:

1. Reference Sections 3B.22 and 3B.23 for additional pavement marking information.
2. Reference Sections 2B.26 through 2B.28 and 2E.59 for appropriate text information.
3. Additional advisory and warning signs are required.
4. Sign locations are approximate.
5. HOV facility could be barrier-separated, buffer-separated, or concurrent flow.

* For access restricted facilities. Destinations may be augmented to accompany routes on Interchange Sequence signs (see Figure 2E-24).

Figure 2E-52. Example of Signing for a Direct Access Ramp between HOV Lanes on Separate Freeways

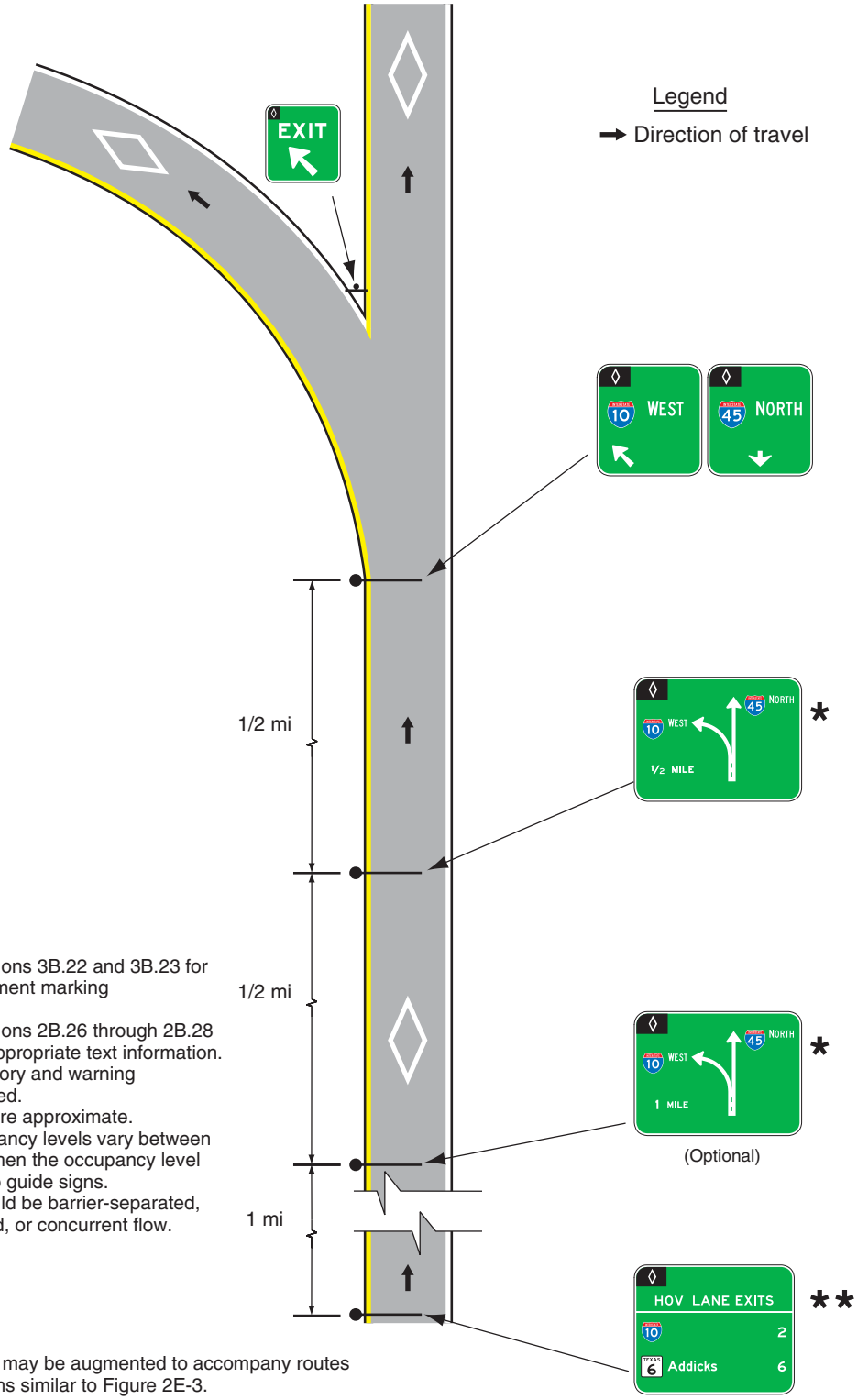

NOTES:

1. Reference Sections 3B.22 and 3B.23 for additional pavement marking information.
2. Reference Sections 2B.26 through 2B.28 and 2E.59 for appropriate text information.
3. Additional advisory and warning signs are required.
4. Sign locations are approximate.
5. If vehicle occupancy levels vary between HOV facilities, then the occupancy level can be added to guide signs.
6. HOV facility could be barrier-separated, buffer-separated, or concurrent flow.

* Destinations may be augmented to accompany routes on guide signs similar to Figure 2E-3.

** For access restricted facilities. Destinations may be augmented to accompany routes on Interchange Sequence signs (see Figure 2E-24).

Standard:

For buffer-separated preferential only lanes (painted buffer of 2 ft. or more) where access is restricted to designated entry points, ground-mounted guide signs shall be mounted in the median or on median barriers separating two directions of traffic. Ground-mounted advance exit and ground-mounted exit signs shall be installed prior to and at the intermediate exit points of buffer-separated preferential only lanes (see Figure 2E-47 for HOV lanes).

Option:

For buffer-separated preferential only lanes, an advance destination guide sign may be used in the vicinity of designated intermediate entry and exit points.

Guidance:

For buffer-separated HOV lanes, guide and regulatory signs should be provided to alert HOV lane users and non-users of the minimum allowable vehicle occupancy requirement and the locations of the designated entry and exit points.

Standard:

For concurrent flow preferential only lanes, including those where a preferential only lane is added to the roadway (see Figure 2E-48 for HOV lanes) and those where a general purpose lane transitions into a preferential only lane on the roadway (see Figure 2E-49 for HOV lanes), an overhead regulatory (R3-14 or R3-14a) sign shall be used.

For concurrent flow HOV lanes on the left side of the roadway with unrestricted access, advance guide and guide signs shall only be used on direct access ramps, such as HOV lane only ramps or ramps to park & ride lots (see Figures 2E-50 and 2E-51 for HOV lanes).

For direct access ramps to HOV lanes, advance guide signs shall be provided along the adjoining surface streets to direct traffic into a transit facility (such as a park & ride lot or a transit station or terminal) that ultimately leads to HOV lanes (see Figure 2E-50 for HOV lanes).

Because direct access ramps for preferential only lanes at interchanges connecting two freeways are typically left side exits and typically have design speeds similar to the preferential only lane, overhead advance guide signs and overhead guide signs shall be provided in advance of and at the entry point to each preferential only lane ramp (see Figure 2E-52 for HOV lanes).

Support:

Figures 2E-50 through 2E-52 provide examples of recommended uses and layouts of signs for HOV lanes for direct access ramps, park & ride lots, access from surface streets, and exclusive preferential only lane ramps at interchanges that directly connect two freeway facilities. Direct access ramps to preferential only lanes sometimes form a three or four-legged intersection that is controlled by either static signs or traffic control signals.

The use of advance guide and guide signs for direct access ramps for preferential only lanes at interchanges connecting two freeways is similar to a connecting ramp between two freeway facilities.

CHAPTER 2F. SPECIFIC SERVICE (LOGO) SIGNS

Section 2F.01 Eligibility

Standard:

Specific Service (LOGO) signs shall be defined as guide signs that provide road users with business identification and directional information for services.

Guidance:

The use of Specific Service signs should be limited to areas primarily rural in character or to areas where adequate sign spacing can be maintained.

Guidance:

Specific Service signs should not be installed at an interchange where the road user cannot conveniently reenter the freeway or expressway and continue in the same direction of travel.

Standard:

Eligible service facilities shall comply with laws concerning the provisions of public accommodations without regard to race, religion, color, age, sex, or national origin, and laws concerning the licensing and approval of service facilities.

Distances to eligible 24-hour pharmacies shall not exceed 3 miles in any direction of an interchange on the Federal Aid System.

Guidance:

Except as noted in option below, distances to eligible services other than pharmacies should not exceed 3 miles in either direction.

Option:

If, within the 3 mile limit, facilities for the services being considered other than pharmacies are not available or choose not to participate in the program, the limit of eligibility may be extended in 3 mile increments until one or more facilities for the services being considered chooses to participate, or until 15 miles is reached, whichever comes first.

Guidance:

A. To qualify for a GAS logo panel, a business should have:
   1. Vehicle services including fuels, oil, and water;
   2. Modern sanitary facilities and drinking water;
   3. Continuous operation at least 12 hours per day, 7 days per week; and
   4. Public telephone.
B. To qualify for a FOOD logo panel, a business should have:
   1. Licensing or approval, where required;
   2. Continuous operations to serve at least two meals per day, at least 6 days per week;
   2a. Adequate seating capacity;
   3. Public telephone; and
   4. Modern sanitary facilities.
C. To qualify for a LODGING logo panel, a business should have:
   1. Licensing or approval, where required;
   2. Adequate sleeping accommodations;
   3. Public telephone; and
   4. Modern sanitary facilities.
D. To qualify for a CAMPING logo panel, a business should have:
   1. Licensing or approval, where required;
   2. Adequate parking accommodations; and
   3. Modern sanitary facilities and drinking water.
E. To qualify for a 24-hour pharmacy logo panel, a facility shall have:
   1. Continuous operation 24 hours per day, 7 day per week;
   2. A State-Licensed Pharmacist present and on duty at all times; and
   3. Be located within 3 miles of an interchange.

Option:

Major Shopping Areas may be included in a Specific Service signing Program.

Section 2F.02 Application

Standard:

The number of Specific Service signs along an approach to an interchange or intersection, regardless of the number of service types displayed, shall be limited to a maximum of four. In the direction of traffic, successive Specific Service signs shall be for 24-hour pharmacy, camping, lodging, food, and gas services, in that order.

A Specific Service sign shall display the word message GAS, FOOD, LODGING, CAMPING, 24-hour pharmacy, or pharmacy symbol, an appropriate directional legend such as the word message EXIT XX, NEXT RIGHT, SECOND RIGHT (for double exit interchanges), or directional arrows, and the related logo sign panels. No more than three types of services shall be represented on any sign or sign assembly. If three types of services are shown on one sign, then the logo panels shall be limited to two for each service (for a total of six logo panels). The legend and logo panels applicable to a service type shall be displayed such that the road user will not associate them with another service type on the same sign. No service type shall appear on more than one sign. The signs shall have a blue background, a white border, and white legends of capitol letters, numbers, and arrows.

Guidance:

The Specific Service signs should be located to take advantage of natural terrain, to have the least impact on the scenic environment, and to avoid visual conflict with other signs within the highway right-of-way.

Support:

Examples of Specific Service signs are shown in Figure 2F-1. Examples of sign locations are shown in Figure 2F-2.

Section 2F.03 Logos and Logo Panels

Standard:

A logo shall be either an identification symbol/trademark or a word message. The logo shall be placed on a logo panel which shall be attached to the Specific Service sign. Symbols or trademarks used alone for a logo shall be reproduced in the colors and general shape consistent with customary use, and any integral legend shall be in proportionate size. A logo that resembles an official traffic control device shall not be used.

Guidance:

A word message logo, not using a symbol or trademark, should have a blue background with white legend and border.

Option:

Where business identification symbols or trademarks are used alone for a logo, the border may be omitted from the logo panel.

A portion at the bottom of a GAS logo panel may be used to display the legends for “Diesel”, “Propane” or “24 hours”.

Section 2F.04 Number and Size of Logos and Signs

Guidance:

Sign sizes should be determined by the amount and height of legend and the number and size of logo panels attached to the sign. All logo panels on a sign should be the same size.

Standard:

Each Specific Service sign or sign assembly shall be limited to no more than six logo panels. There shall be no more than four logo panels for one of the two service types on the same sign or sign assembly.

Dual logo panels, if used, shall be limited to no more than two per Specific Service Sign.

Support:

Section 2F.08 contains information regarding Specific Service signs for double-exit interchanges.

Figure 2F-1. Examples of Specific Service Signs

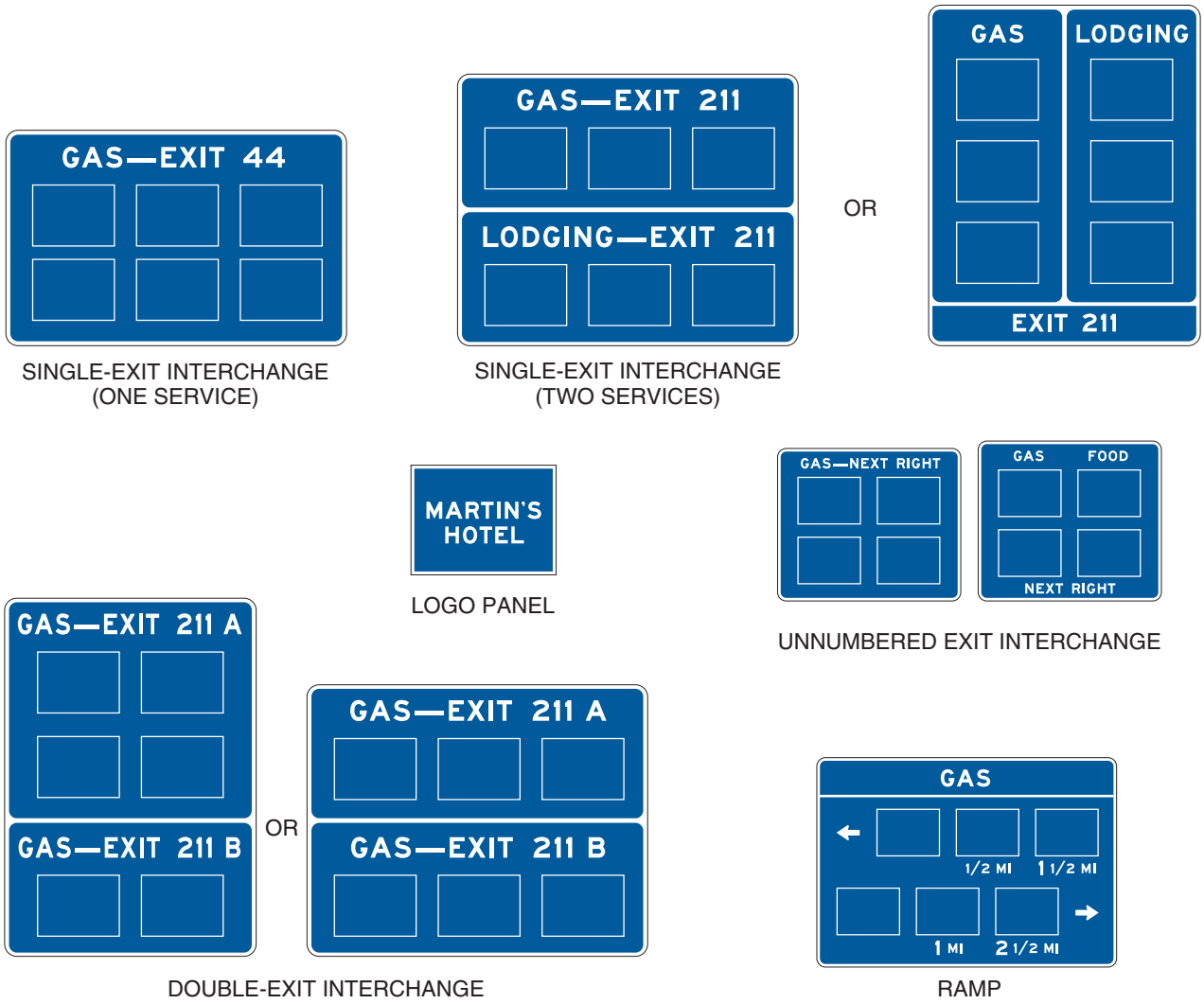

Standard:

Each logo panel attached to a Specific Service sign shall have a rectangular shape with a width longer than the height. A logo panel shall not exceed 48 inches in width and 36 inches in height. A logo panel on signs for ramps shall not exceed 24 inches in width and 18 in inches height. The vertical and horizontal spacing between logo panels shall not exceed 8 inches and 12 inches, respectively.

Support:

Sections 2A.15, 2E.14, and 2E.15 contain information regarding borders, interline spacing, and edge spacing.

Section 2F.05 Size of Lettering

Standard:

All letters and numerals on Specific Service signs, except on the logo panels, shall be a minimum height of 10 inches for signs on freeways and expressways, and 6 inches for signs on conventional roads and ramps.

Guidance:

Any legend on a symbol/trademark should be proportional to the size of the symbol/trademark.

Figure 2F-2. Examples of Specific Service Sign Locations

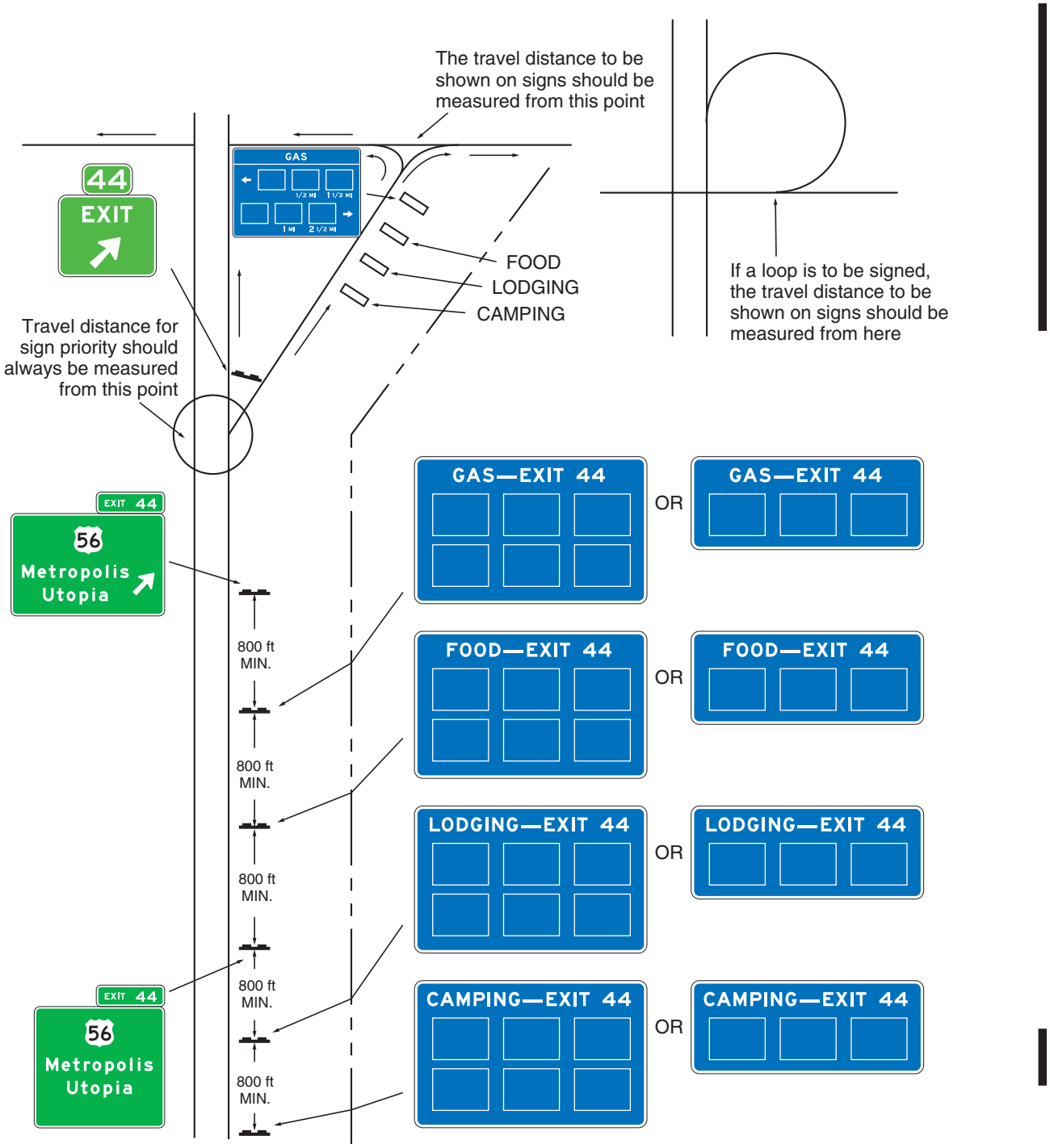

Section 2F.06 Signs at Interchanges

Standard:

The Specific Service signs shall be installed between the previous interchange and at least 800 ft. in advance of the Exit Direction sign at the interchange from which the services are available (see Figure 2F-2).

Guidance:

There should be at least a 800 ft. spacing between the Specific Service signs and other large guide signs, except for Specific Service ramp signs. However, excessive spacing is not desirable. Specific Service Signs should not be located closer together (in feet) than 5 to 7 times the speed limit in mph from other small or different purpose signs. Specific Service ramp signs should be spaced at least 200 ft. from the exit gore sign, from each other, from the ramp terminal, and from any other traffic control device.

Section 2F.07 Single-Exit Interchanges

Standard:

At single-exit interchanges, the name of the service type followed by the exit number shall be displayed on one line above the logo panels. At unnumbered interchanges, the directional legend NEXT RIGHT (LEFT) shall be used.

At single-exit interchanges, Specific Service ramp signs shall be installed along the ramp or at the ramp terminal for facilities that have logo panels displayed along the main roadway if the facilities are not readily visible from the ramp terminal. Directions to the service facilities shall be indicated by arrows on the ramp signs. Logo panels on Specific Service ramp signs shall be duplicates of those displayed on the Specific Service signs located in advance of the interchange, but shall be reduced in size.

Guidance:

Specific Service ramp signs should include distances to the service facilities.

Option:

The reduced size logo panels and signs also may be installed along the crossroad.

Section 2F.08 Double-Exit Interchanges

Guidance:

At double-exit interchanges, the Specific Service signs should consist of two sections, one for each exit (see Figure 2F-1).

Standard:

At a double-exit interchange, the top section shall display the logo panels for the first exit and the bottom section shall display the logo panels for the second exit. The name of the service type and the exit number shall be displayed above the logo panels in each section. At unnumbered interchanges, the word message NEXT RIGHT (LEFT) and SECOND RIGHT (LEFT) shall be used in place of the exit number. The number of logo panels on the sign (total of both sections) or the sign assembly shall be limited to six.

Option:

At a double-exit interchange where there are four logo panels to be displayed for one of the exits and one or two logo panels to be displayed for the other exit, the logo panels may be arranged in three rows with two logo panels per row.

At a double-exit interchange, where a service is to be signed for only one exit, one section of the Specific Service sign may be omitted, or a single exit interchange sign may be used. Signs on ramps and crossroads as described in Section 2F.07 may be used at a double-exit interchange.

Section 2F.09 Signs at Intersections

Guidance:

If Specific Service signs for ramps are used at intersections on expressways, they should be installed between the previous interchange or intersection and at least 200 ft. in advance of the intersection from which the services are available.

The spacing between signs should be determined on the basis of an engineering study.

Logo panels should not be displayed for a type of service for which a qualified facility is readily visible.

Standard:

If Specific Service signs for ramps are used at intersections on expressways, the name of each type of service shall be displayed above its logo panel(s), together with an appropriate legend such as a directional arrow or distance on the same line.

Option:

If Specific Service ramp signs are used at intersections on expressways, the NEXT RIGHT (LEFT) or other applicable directional legend or action message may be displayed below instead of above the logo panels.

Section 2F.10 Signing Policy

Guidance:

Additional policies for Specific Service signs such as the following are included in the “THE TEXAS ADMINISTRATIVE CODE” section 25.400-25.409:

A. Selection of eligible businesses;
B. Distances to eligible services;
C. The use of logo panels, legends, and signs conforming with this Manual and State design requirements;
D. Removal or covering of logo panels during off seasons for business that operate on a seasonal basis;
E. The circumstances, if any, under which Specific Service signs may be used in nonrural areas; and
F. Determination of the costs to businesses for initial permits, installations, annual maintenance, and removal of logo panels.

CHAPTER 2G. TOURIST-ORIENTED DIRECTIONAL SIGNS

Section 2G.01 Purpose and Application

Support:

Tourist-oriented directional signs are guide signs with one or more panels that display the business identification of and directional information for business, service, and activity facilities.

Standard:

A facility shall be eligible for tourist-oriented directional signs only if it derives its major portion of income or visitors during the normal business season from road users not residing in the area of the facility.

Option:

Tourist-oriented directional signs may include businesses involved with seasonal agricultural products.

Standard:

When used, tourist-oriented directional signs shall be used only on rural conventional roads and shall not be used on conventional roads in urban areas nor at interchanges on freeways or expressways.

Option:

Tourist-oriented directional signs may be used in conjunction with General Service signs (see Section 2D.45).

Section 2G.02 Design

Standard:

Tourist-oriented directional signs shall have one or more panels for the purpose of displaying the business identification of and directional information for eligible facilities. Each panel shall be rectangular in shape and shall have a white legend and border on a blue background.

The content of the legend on each panel shall be limited to the business identification and directional information for not more than one eligible business, service, or activity facility. The legends shall not include promotional advertising.

Guidance:

Each panel should have a maximum of two lines of legend including not more than one symbol, a separate directional arrow, and the distance to the facility shown beneath the arrow. Arrows pointing to the left or up should be at the extreme left of the sign. Arrows pointing to the right should be at the extreme right of the sign. Symbols, when used, should be to the left of the word legend or logo.

Option:

The tourist-oriented directional sign may have the word message TOURIST ACTIVITIES at the top of the sign.

Standard:

The TOURIST ACTIVITIES word message shall be a white legend and border on a blue background. If used, it shall be placed above and in addition to the panels.

Option:

The General Service sign symbols (see Section 2D.45) and the symbols for recreational and cultural interest area signs (see Chapter 2H) may be used.

Generic Icons for specific businesses, services, and activities may also be used.

Standard:

When used, symbols and logos shall be an appropriate size (see Section 2G.04). Logos resembling official traffic control devices shall not be permitted.

Support:

Examples of tourist-oriented directional signs are shown in Figures 2G-1 and 2G-2.

Section 2G.03 Style and Size of Lettering

Guidance:

All letters and numbers on tourist-oriented directional signs, except on the logos, should be capitol letters and at least 6 inches in height. Any legend on a logo should be proportional to the size of the logo.

Standard:

Design standards for capitol and upper/lower case letters, numerals, and spacing shall be as provided in the "Standard Highway Sign Designs for Texas" book (see Section 1A.11).

Section 2G.04 Arrangement and Size of Signs

Standard:

The size of a tourist-oriented directional sign shall be limited to a maximum height of 6 ft. However, additional height shall be allowed to accommodate the addition of the optional TOURIST ACTIVITIES message discussed in Section 2G.02 and the directional word messages discussed in Section 2G.05.

Guidance:

The number of intersection approach signs (one sign for tourist-oriented destinations to the left, one for destinations to the right, and one for destinations straight ahead) installed in advance of an intersection should not exceed three. The number of panels installed on each sign should not exceed three. The panels for right-turn, left-turn, and straight-ahead destinations should be on separate signs. The left-turn destination sign should be located farthest from the intersection, then the right-turn destination sign, with the straight-ahead destination sign located closest to the intersection (see Figure 2G-2). Signs for facilities in the straight-ahead direction should be considered only when there are signs for facilities in either the left or right direction.

When it is appropriate to combine the left-turn and right-turn destination panels on a single sign, the left-turn destination panels should be above the right-turn destination panels (see Figure 2G-1). When there are multiple destinations in the same direction, they should be in order based on their distance from the intersection. Except as noted in the Option, a straight-ahead panel should not be combined with a sign displaying left- and/or right-turn facilities.

The panels should not exceed the size necessary to accommodate two lines of legend without crowding. Symbols and logos on a panel should not exceed the height of two lines of word legends. All panels and other parts of the sign should be the same width, which should not exceed 6 ft.

Option:

At intersection approaches where three or fewer facilities are shown, the left-turn, right-turn, and straight-ahead destination panels may be combined on the same sign.

Section 2G.05 DELETED

Section 2G.06 Sign Locations

Guidance:

If used, the intersection approach signs should be located at least 200 ft. in advance of the intersection. Signs should be spaced at least 200 ft. apart and at least 200 ft. from other traffic control devices.

Position, height, and lateral clearance of signs should be governed by Chapter 2A except as permitted in this Section.

Option:

Tourist-oriented directional signs may be placed further from the edge of the road than other traffic control signs.

Standard:

The location of other traffic control devices shall take precedence over the location of tourist-oriented directional signs.

Section 2G.07 State Policy

Standard:

To be eligible for tourist-oriented directional signing, facilities shall comply with applicable State and Federal laws concerning the provisions of public accommodations without regard to race, religion, color, age, sex, or national origin, and with laws concerning the licensing and approval of service facilities.

Guidance:

The State policy including the following are included in the "THE TEXAS ADMINISTRATIVE CODE" section 25.400-25.409:

A. A definition of tourist-oriented business, service, and activity facilities.

B. Eligibility criteria for signs for facilities.

Figure 2G-1. Examples of Tourist-Oriented Directional Signs

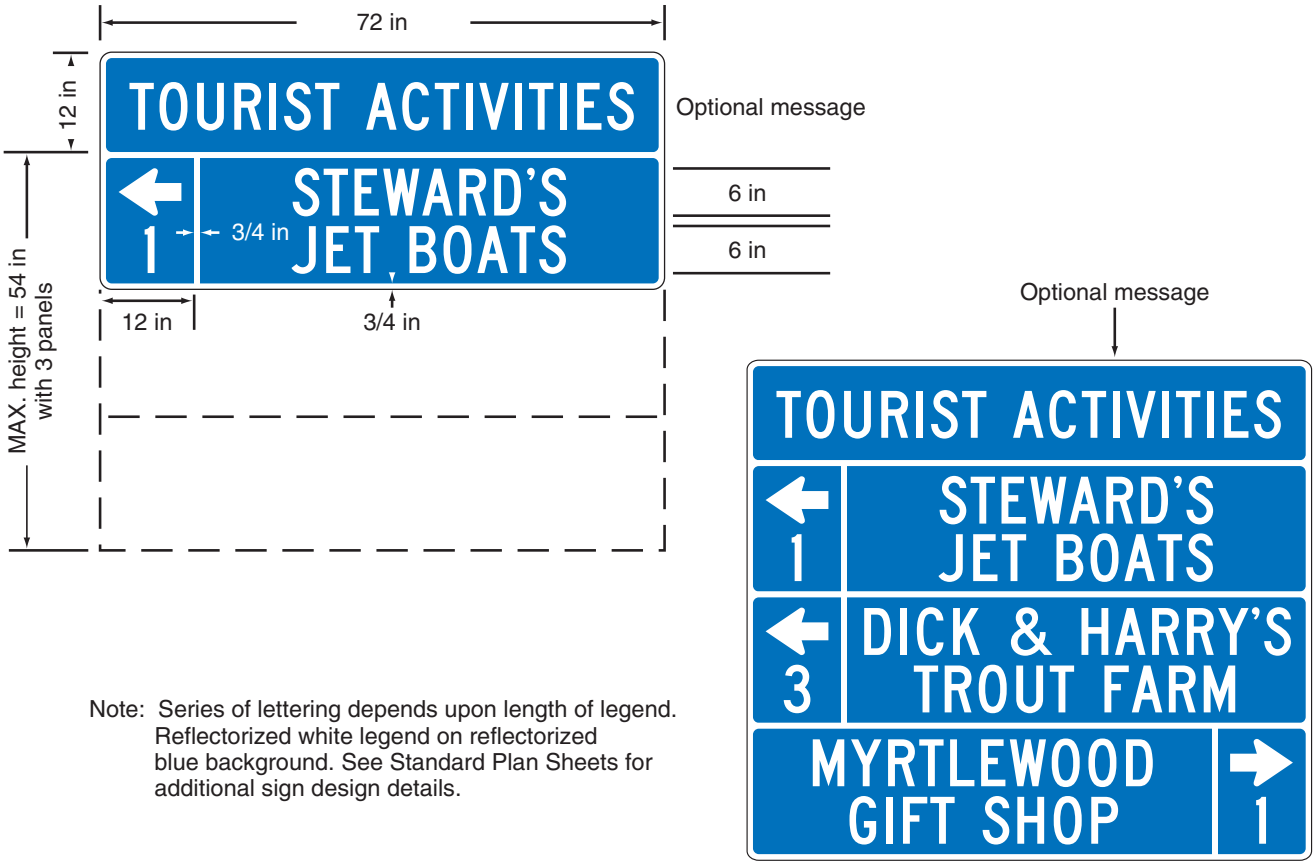

Note: Series of lettering depends upon length of legend. Reflectorized white legend on reflectorized blue background. See Standard Plan Sheets for additional sign design details.

C. Provision for incorporating Specific Service signs into the tourist-oriented directional signs as required.
D. Provision for covering signs during off seasons for facilities operated on a seasonal basis.
E. Provisions for signs to facilities that are not located on the crossroad when such facilities are eligible for signs.
F. A definition of the immediate area. The major portion of income or visitors to the facility should come from road users not residing in the immediate area of the facility.
G. Maximum distances to eligible facilities. The maximum distance should be 5 miles.
H. Provision for information centers (plazas) when the number of eligible sign applicants exceeds the maximum permissible number of sign panel installations.
I. Provision for limiting the number of signs when there are more applicants than the maximum number of signs permitted.
J. Criteria for use at intersections on expressways.
K. Provisions for controlling or excluding those businesses which have illegal signs as defined by the Highway Beautification Act of 1965 (23 U.S.C. 131).
L. Provisions for States to charge fees to cover the cost of signs through a permit system.
M. A definition of the conditions under which the time of operation is shown.

Figure 2G-2. Examples of Intersection Approach Signs for Tourist-Oriented Directional Signs

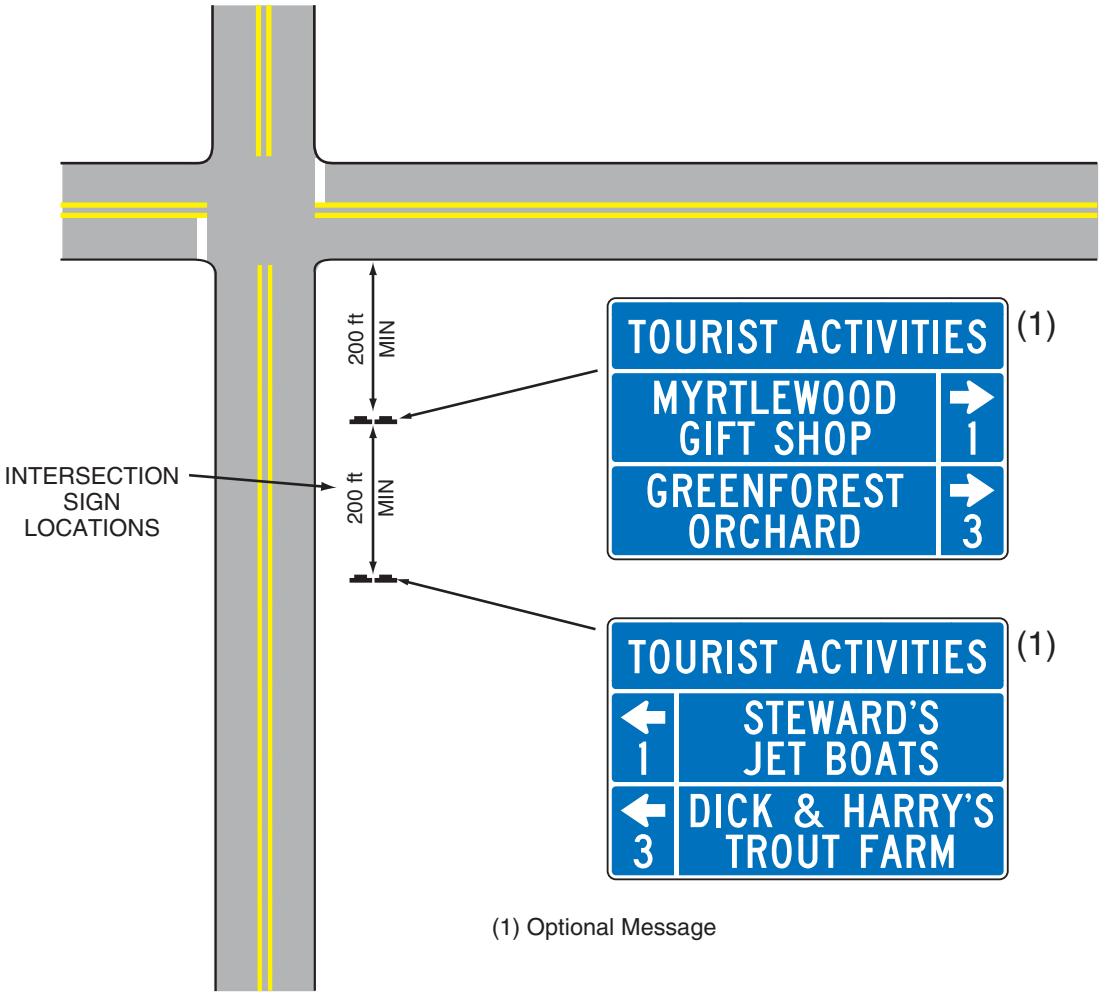

CHAPTER 2H. RECREATIONAL, HISTORICAL MARKER, TRAFFIC GENERATOR AND CULTURAL INTEREST AREA SIGNS

Section 2H.01 Scope

Support:

Recreational or cultural interest areas are attractions or traffic generators that are open to the general public for the purpose of play, amusement, or relaxation. Recreational attractions include such facilities as parks, campgrounds and gaming facilities, while examples of cultural attractions include museums and art galleries.

The purpose of recreation and cultural interest area signs is to guide road users to a general area and then to specific facilities or activities within the area.

Option:

Recreational and cultural interest area signs that depict significant traffic generators may be used on freeways and expressways where there is direct access to these areas as discussed in Section 2H.09.

Recreational and cultural interest area signs may be used off the road network, as appropriate.

Section 2H.02 Application of Recreational and Cultural Interest Area Signs

Support:

Standards for signing recreational or cultural interest areas are subdivided into two different types of signs: (1) symbol signs and (2) destination guide signs.

Interest areas which are eligible for the Special Logo and Tods Signs are ineligible for Recreational and Cultural Interest Area signs.

Option:

Recreational and cultural interest area signs may be used on any road to direct persons to facilities, structures, and places, and to identify various services available to the general public. These signs may also be used in recreational or cultural interest areas for signing nonvehicular events and amenities such as trails, structures, and facilities.

Section 2H.03 Regulatory and Warning Signs

Standard:

All regulatory and warning signs installed on public roads and streets within recreational and cultural interest areas shall conform to the requirements of Chapters 2A, 2B, and 2C.

Section 2H.04 General Design Requirements for Recreational and Cultural Interest Area Symbol Signs

Standard:

Recreational and cultural interest area symbol signs shall be square or rectangular in shape and shall have a white symbol or message and white border on a brown background. The symbols shall be grouped into the following usage and series categories (see the "Standard Highway Sign Designs for Texas" book for design details):

A. General Information (RG Series)
B. Motorist Services (RM Series)
C. Accommodation Services (RA Series)
D. Land Recreation (RL series)
E. Water Recreation (RW Series), and
F. Winter Recreation (RS Series)

Support:

Table 2H-1 contains a listing of the symbols within each series category. Drawings for these symbols are found in the "Standard Highway Sign Designs for Texas" book (see Section 1A.11).

Option:

Mirror images of symbols may be used where the reverse image will better convey the message.

Table 2H-1. Category Chart for Symbols

General Information	
Automobile	RG-010
Bear Viewing Area	RG-020
Dam	RG-030
Deer Viewing Area	RG-040
Drinking Water	RG-050
Environmental Study Area	RG-060
Falling Rocks *	RG-070
Firearms	RG-080
Fish Hatchery	RG-090
Information	RG-100
Leashed Pets *	RG-110
Lighthouse	RG-120
Litter Container	RG-130
Lookout Tower	RG-140
Ped Xing *	RG-150
Point of Interest	RG-160
Ranger Station	RG-170
Smoking *	RG-180
Truck	RG-190
Tunnel	RG-200
Dog	RG-240
Seaplane	RG-260

Motorist Services	
Camping (Tent)	RM-010
Camping (Trailer)	RM-020
Ferry	RM-030
First Aid	RM-040
Food	RM-050
Gas	RM-060
Grocery Store	RM-070
Handicapped	RM-080
Lodging	RM-090
Mechanic	RM-100
Post Office	RM-110
Picnic Area	RM-120
Picnic Shelter	RM-130
Rest Room	RM-140
Telephone	RM-150
Trailer Sanitary Statio	RM-160
Viewing Area	RM-170
Motor Home	RM-200
Group Camping	RM-210
Group Picnicking	RM-220

Accommodation Services	
Airport	RA-010
Bus Stop	RA-020
Campfire	RA-030
Elevator *	RA-040
Kennel	RA-050
Laundry	RA-060
Locker *	RA-070
Parking	RA-080
Rest Room (Men) *	RA-090
Rest Room (Women) *	RA-100
Shelter (Sleeping) *	RA-110
Shelter (Trail) *	RA-120
Showers *	RA-130
Family Rest Room *	RA-150
Helicopter	RA-160

Land Recreation	
Amphitheater	RL-010
Climbing	RL-020
Climbing (Rock)	RL-030
Hunting	RL-040
Playground	RL-050
Rock Collecting	RL-060
Spelunking	RL-070
Stable	RL-080
Trail (Bicycle)	RL-090
Trail (Hiking)	RL-100
Trail (Horse)	RL-110
Trail (Interpretive, Auto)	RL-120
Trail (Interpretive, Ped.)	RL-130
Trail/Road (4 WD Veh.)	RL-140
Trail (Trail Bike)	RL-150
Tramway	RL-160
All-Terrain Vehicle	RL-170
Archer	RL-190
Hang Glider	RL-210

Water Recreation	
Boat Tours	RW-010
Canoeing	RW-020
Diving	RW-030
Diving (Scuba)	RW-040
Fishing	RW-050
Marine Recreation Area	RW-060
Motorboating	RW-070
Ramp (Launch)	RW-080
Rowboating	RW-090
Sailboating	RW-100
Skiing (water)	RW-110
Surfing	RW-120
Swimming	RW-130
Wading	RW-140
Fishing Pier	RW-160
Hand Launch	RW-170
Kayak	RW-190
Wind Surf	RW-210

Winter Recreation	
Skating (ice)	RS-010
Ski Jumping	RS-020
Skiing (Bobbing)	RS-030
Skiing (Cross Country)	RS-040
Skiing (Downhill)	RS-050
Sledding	RS-060
Snowmobiling	RS-070
Snowshoeing	RS-080
Winter Recreation Area	RS-090
Chairlift	RS-100

* For Non-Road Use

Section 2H.05 Symbol Sign Sizes

Guidance:

Recreational and cultural interest area symbol signs should be 24 x 24 inches. Where greater visibility or emphasis is needed, larger sizes should be used. Symbol sign enlargements should be in 6 inch increments.

Recreational and cultural interest area symbol signs should be 30 x 30 inches when used on freeways or expressways.

Option:

A smaller size of 18 x 18 inches may be used on low-speed, low-volume roadways and on nonroad applications.

Section 2H.06 Use of Educational Plaques

Guidance:

Educational plaques should accompany all initial installations of recreational and cultural interest area symbol signs. The educational plaque should remain in place for at least 3 years after the initial installation. If used, the educational plaque should be the same width as the symbol sign.

Option:

Symbol signs that are readily recognizable by the public may be installed without educational plaques.

Support:

Figure 2H-1 illustrates some examples of the use of educational plaques.

Section 2H.07 Use of Prohibitive Slash

Standard:

The red diagonal slash, if used on a recreational and cultural interest area sign, shall be placed from the upper left corner to the lower right corner of the sign face (see Figure 2H-1). Requirements for retroreflection of the red slash shall be the same as those requirements for legends, symbols, and borders.

Figure 2H-1. Examples of Use of Educational Plaques, Prohibitory Slashes, and Arrows

a) Directional sign with arrow

b) Directional signs with arrow

c) Directional signs with arrows

d) Directional sign with secondary symbol

e) Management symbols with prohibitive slashes and educational plaques

f) Visitor Center and/or Information with arrow

Option:

Where it is necessary to indicate a restriction within a recreational or cultural interest area, a red diagonal slash may be used to indicate that the activity is prohibited.

Support:

Figure 2H-1 illustrates some examples of the use of prohibitive slashes.

Section 2H.08 Placement of Recreational and Cultural Interest Area Symbol Signs

Standard:

If used, recreational and cultural interest area symbol signs shall be placed in accordance with the general requirements contained in Chapter 2A. The symbol(s) shall be placed in the uppermost part of the sign assembly and the directional information shall be placed below the symbol(s).

Where the name of the recreational or cultural interest area facility or activity is shown on a general directional guide sign and a symbol is used, the symbol shall be placed below the name (see Figure 2H-2).

Recreational and cultural interest area symbols installed for nonroad use shall be placed in accordance with the general sign position requirements of the authority having jurisdiction.

Support:

Figure 2H-3 illustrates typical height and lateral mounting positions. Figure 2H-4 illustrates some examples of the placement of symbol signs within a recreational or cultural interest area. Figure 2H-5 and Figure 2H-6 illustrates some of the signs that can be used.

Figure 2H-2. Examples of General Directional Guide Signs for Conventional Roads

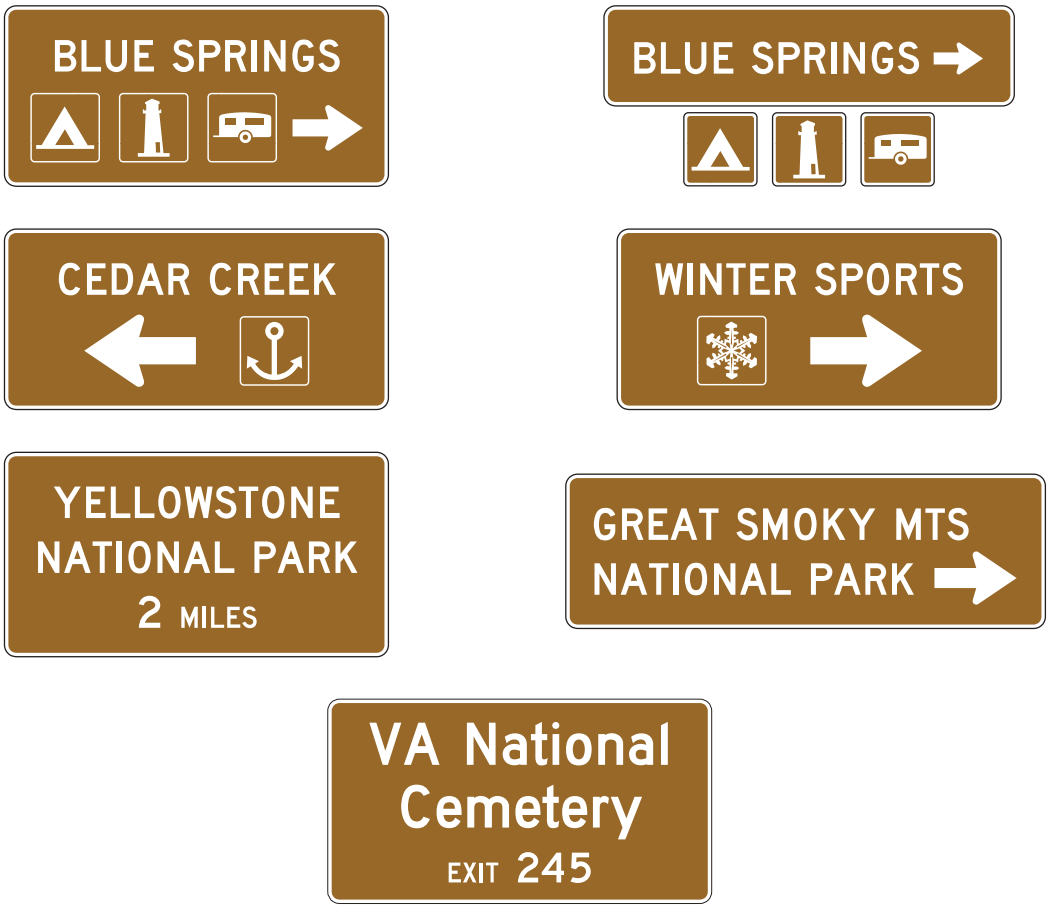

Figure 2H-3. Height and Lateral Position of Signs Located Within Recreational and Cultural Interest Areas

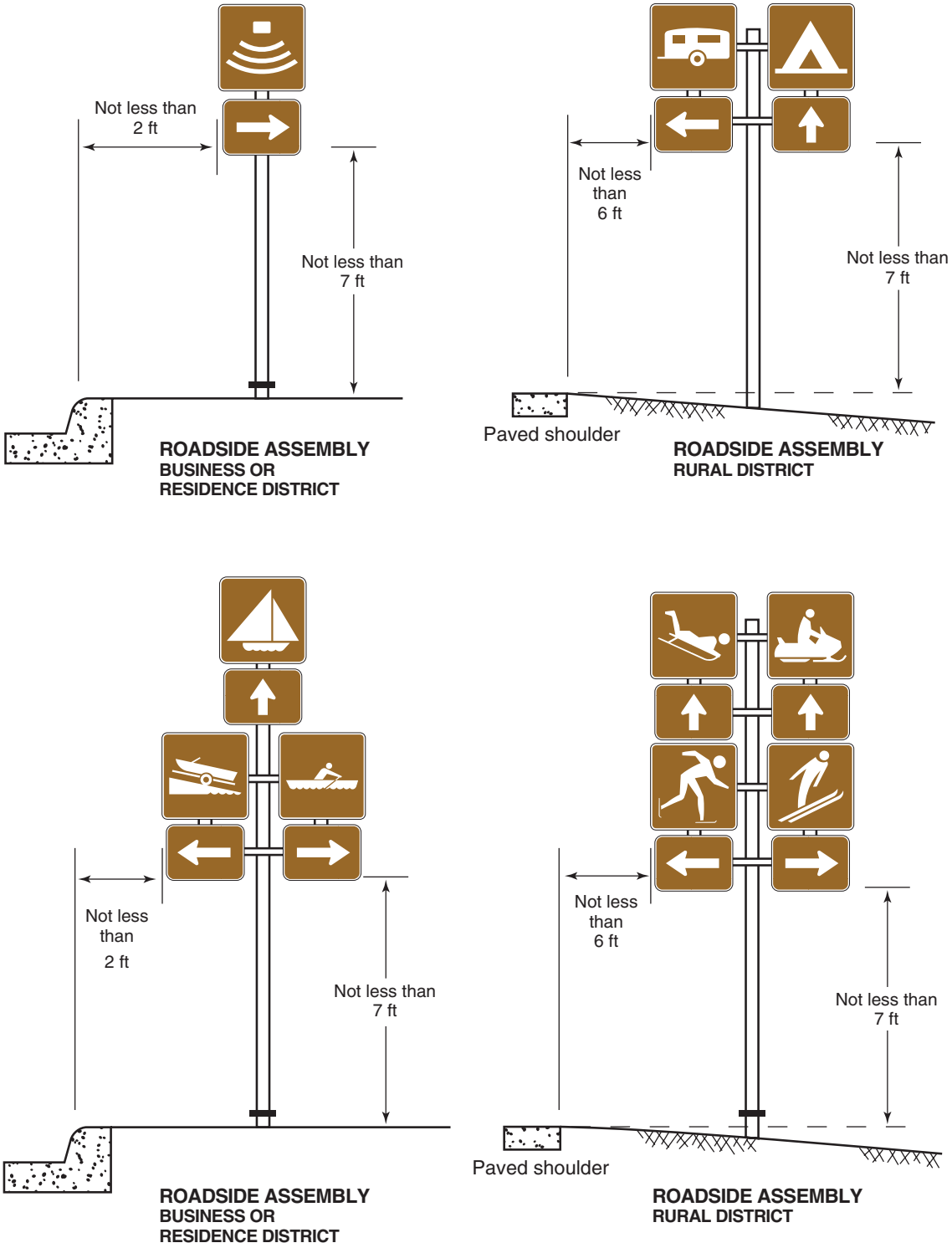

Note:
See Section 2A.19 for reduced lateral offset distances that may be used in areas where lateral offsets are limited, and in urban areas where sidewalk width is limited or where existing poles are close to the curb.

Figure 2H-4. Examples of Symbol Signing Layout

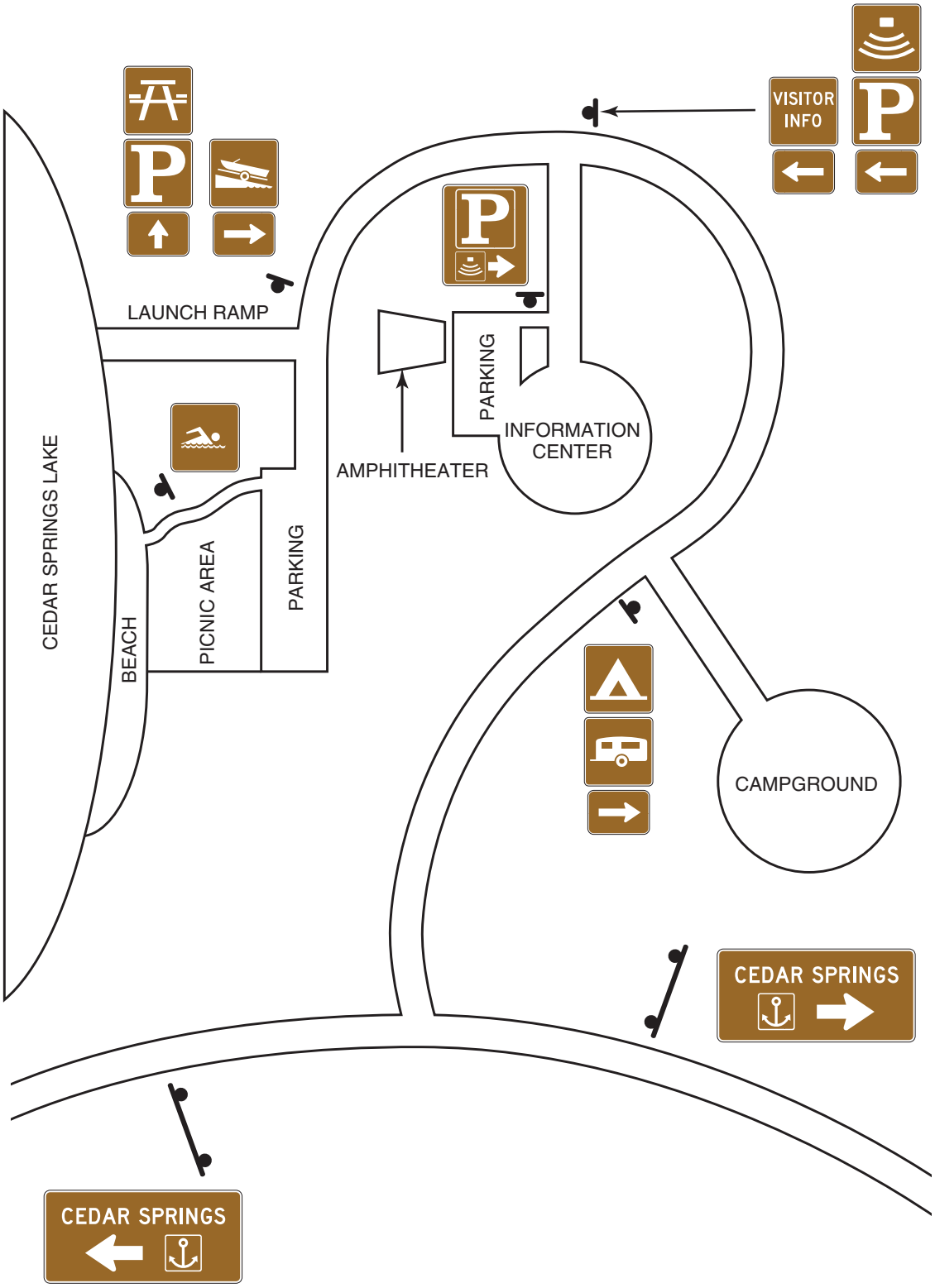

Figure 2H-5. Recreational and Cultural Interest Area Symbol Signs
(Sheet 1 of 5)

RG-010 Automobile

RG-020 Bear Viewing Area

RG-030 Dam

RG-040 Deer Viewing Area

RG-050 Drinking Water

RG-060 Environmental Study Area

RG-070 Falling Rocks

RG-080 Firearms

RG-090 Fish Hatchery

RG-100 Information

RG-110 Leashed Pets

RG-120 Lighthouse

RG-130 Litter Container

RG-140 Lookout Tower

RG-150 Ped Xing

RG-160 Point of Interest

RG-170 Ranger Station

RG-180 Smoking

RG-190 Truck

RG-200 Tunnel

RG-240 Dog

RG-260 Seaplane

RM-010 Camping (Tent)

RM-020 Camping (Trailer)

RM-030 Ferry

Figure 2H-5. Recreational and Cultural Interest Area Symbol Signs
(Sheet 2 of 5)

RM-040 First Aid
RM-050 Food
RM-060 Gas
RM-070 Grocery Store
RM-080 Handicapped
RM-090 Lodging
RM-100 Mechanic
RM-110 Post Office
RM-120 Picnic Area
RM-130 Picnic Shelter
RM-140 Rest Room
RM-150 Telephone
RM-160 Trailer Sanitary Station
RM-170 Viewing Area
RM-200 Motor Home
RM-210 Group Camping
RM-220 Group Picnicking
RA-010 Airport
RA-020 Bus Stop
RA-030 Campfire
RA-040 Elevator
RA-050 Kennel
RA-060 Laundry
RA-070 Locker
RA-080 Parking

Figure 2H-5. Recreational and Cultural Interest Area Symbol Signs
(Sheet 3 of 5)

Figure 2H-5. Recreational and Cultural Interest Area Symbol Signs
(Sheet 4 of 5)

RL-210
Hang Glider

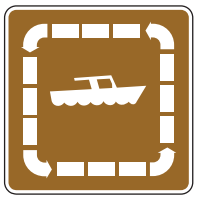
RW-010
Boat Tours

RW-020
Canoeing

RW-030
Diving

RW-040
Diving (Scuba)

RW-050
Fishing

RW-060
Marine Recreation
Area

RW-070
Motorboating

RW-080
Ramp (Launch)

RW-090
Rowboating

RW-100
Sailboating

RW-110
Skiing (Water)

RW-120
Surfing

RW-130
Swimming

RW-140
Wading

RW-160
Fishing Pier

RW-170
Hand Launch

RW-190
Kayak

RW-210
Wind Surf

RS-010
Skating (Ice)

RS-020
Ski Jumping

RS-030
Skiing
(Bobbing)

RS-040
Skiing
(Cross Country)

RS-050
Skiing
(Downhill)

RS-060
Sledding

Figure 2H-5. Recreational and Cultural Interest Area Symbol Signs
(Sheet 5 of 5)

RS-070 Snowmobiling | RS-080 Snowshoeing | RS-090 Winter Recreation Area | RS-100 Chairlift | D61

Guidance:

The number of symbols used in a single sign assembly should not exceed four.

Option:

Symbols for recreational or cultural interest areas may be used as legend components for a directional sign assembly. The symbols may be used singularly, or in groups of two, three, or four on a single sign assembly (see Figures 2H-1, 2H-3, and 2H-4). Smaller-size secondary symbols (see Figure 2H-1) may be placed beneath the primary symbols, where needed.

Section 2H.09 Destination Guide Signs

Guidance:

When recreational or cultural interest area destinations are shown on supplemental guide signs, the sign should be rectangular or trapezoidal in shape. The order of preference for use of shapes and colors should be as follows: (1) DELETED; (2) rectangular with a white legend and border on a brown background; or (3) trapezoidal with a white legend and border on a brown background.

Standard:

Whenever the trapezoidal shape is used, the color combination shall be a white legend and border on a brown background.

Option:

White-on-brown destination guide signs may be posted at the first point where an access or crossroad intersects a highway where recreational or cultural interest areas are a significant destination along conventional roads, expressways, or freeways. White-on-brown supplemental guide signs may be used along conventional roads, expressways, or freeways to direct road users to recreational or cultural interest areas. Where access or crossroads lead exclusively to the recreational or cultural interest area, the advance guide sign and the exit direction sign may be white-on-brown.

Support:

Figure 2H-2 illustrates destination guide signs commonly used for identifying recreational or cultural interest areas or facilities.

Section 2H.10 Traffic Generator Criteria

Support:

Normal guide, information and destination signs are used to inform vehicle operators of a specific route or destination and guide them along the route to their destination. Frequently, a development which generates a significant volume of traffic that is unfamiliar with the local area, referred to as a traffic generator, is encountered adjacent to or near a highway.

It is necessary to establish criteria for determining which traffic generators should be shown on supplemental guide signs so the generators shown are the ones which best satisfy the information requirements of vehicle operators that are unfamiliar with the area. The criteria should also limit the number of traffic generator signs installed to minimize confusion that may occur when vehicle operators are faced with an informational overload. Established criteria for traffic generator signing provides fair and consistent treatment of requests for signing traffic generators as well as providing

Table 2H-2. Traffic Generator Criteria

	Population Range	Over 250,000	50,000-250,000	15,000-50,000	Under 15,000
Type of Generator	**Specific Criteria**	**Major Metropolitan Areas**	**Urban Areas**	**Suburban and Rural Areas**	**Rural City**
Airports (Publicly Owned)	Number of Movements (One-Way)	15 daily	10 daily	5 daily	2 daily
	Maximum distance from intersecting highway	5 miles	8 miles	10 miles	10 miles
Airports TASP [1]	Maximum distance from intersecting highway	5 miles	10 miles	15 miles	20 miles
Colleges Univesities	Off street parking (Minimum)	500	400	200	100
	Mileage	3 miles	4 miles	5 miles	5 miles
Hospitals	See Service Signing Section 2D-46				
Recreational [2] and Cultural Interest Areas	Facilities open to general public. Minimum annual attendance.	100,000 [3] (300,000) [4]	50,000 [3] (250,000) [4]	25,000 [3] (100,000) [4]	10,000 [3] (50,000) [4]
	Maximum distance from highway.	5 miles	5 miles	5 miles	5 miles
Government Facilities Must be open for public access to receive service	State or Federal. Maximum distance from highway	1/2 mile	1 mile	1 mile	2 miles
Business Districts	A DOWNTOWN sign may be used if the marked route is within the city limits. OR A "NEXT __ EXITS" sign may be used to provide guidance to area with multiple exits.	(1) Largest core city of urban area of 25,000 population or more. (2) A distinct CBD must exist with an established multi-street system. Strip development business centers shall not qualify. (3) Only one such supplemental sign will be permitted for each direction of travel for the best and most direct route serving the downtown core. It is not necessary that signs denoting DOWNTOWN for different directions of travel be confined to the same interchange. (4) A Downtown Guide Sign may include the core city's name but other town or city names should not be used on the same sign as the text "Downtown."			
Parking, Park & Ride Terminal, and Rail Terminal Facilities	Facilities shall be directly related to the operation of a multimodal transportation system. This includes parking for carpooling, mass transit and rail terminal access. Max. distance from highway.	3 miles	3 miles	1 mile	1 mile
	Minimum number of parking spaces.	200	100	100	100

NOTE: Traffic generator should be located on street or roadway which intersects the highway.

1. Listed as approved in the Texas Airport System Plan (TASP).
2. State and National Parks may be signed from the highway route nearest the park regardless of annual attendance. Refer to Chapter 2G. Tourist-Oriented directional signs, for additional information.
3. Applies to Conventional roads.
4. Applies to Freeways and Expressways.

Figure 2H-6. Additional Recreational and Cultural Interest Area Signs

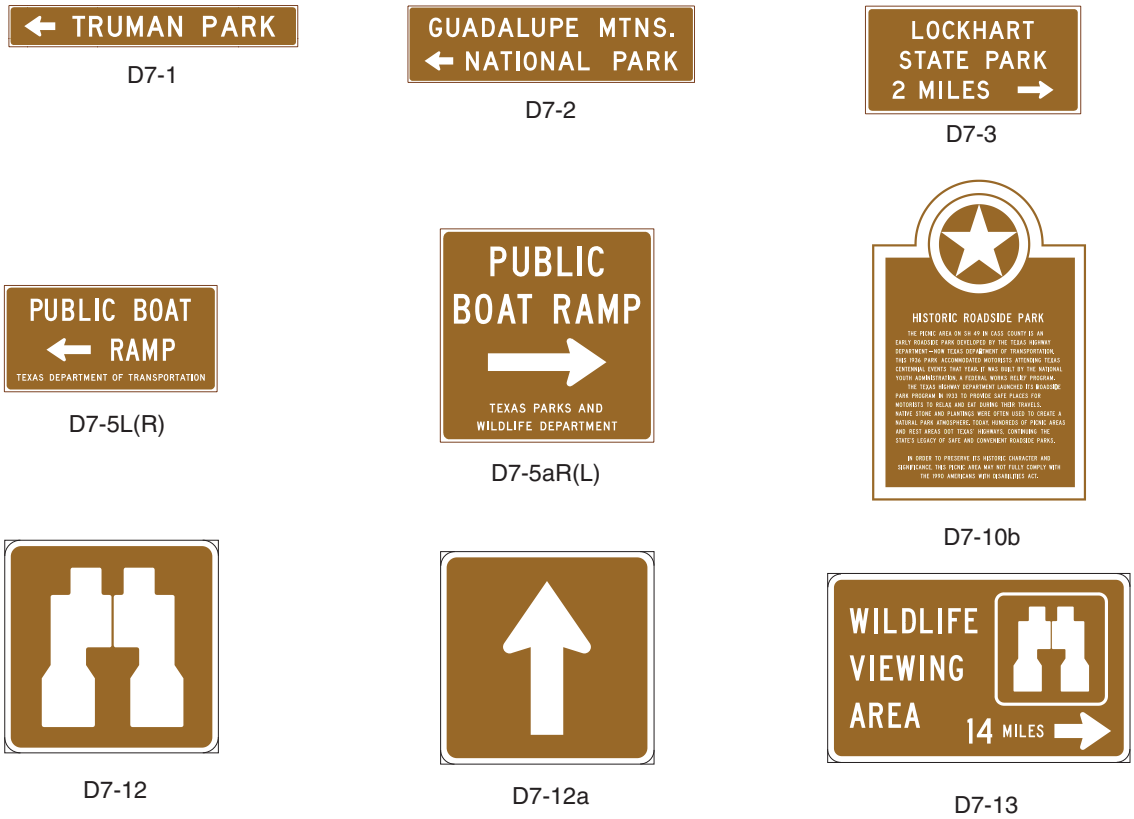

uniform signing for similar facilities throughout the State.

Option:

To properly serve traffic, it may be desirable to provide supplemental guide signs to direct traffic to such generators so as to improve traffic flow and safety near these traffic generators. The types of traffic generators shown in Table 2H-2 may be considered for signing on Texas highways.

Guidance:

To be signed as a traffic generator, the qualifying generator should be immediately adjacent to the signed highway or lie on a roadway intersected by the signed highway. If a facility is clearly visible from roadway, traffic generator signing should not be used.

Section 2H.11 Memorial and Named Highways

Option:

A city, county or State Legislature may assign a memorial or other identifying designation to part of the state highway system (including a highway, bridge, or other structure).

Support:

Normally, identifying signs or special markers are not placed so as to be read from the highway main lanes. For additional information, refer to the Traffic Operations Manual-Signs and Markings Volume.

Section 2H.12 Historic Routes

Option:

A county historical commission working through the Texas Historical Commission, may assign a historic route designation to a farm-to-market or ranch-to-market highway.

Figure 2H-6A. Historical Marker Signs

D7-6aR(L)

D7-7aR(L)

Standard:

Historic Route signs shall have a brown background with white legend.

Support:

Normally, Historic Route signs are placed to be read from the roadway. For additional information, refer to the Traffic Operations Manual-Signs and Markings Volume.

Section 2H.13 Historical Marker Guide Signs

Support:

Historical markers guide (D7-6a and D7-7a) signs (see Figure 2H-6a) are used to provide advance and directional guidance for historical marker locations. For additional information, refer to the Traffic Operations Manual-Sign and Markings Volume.

Section 2H.14 Historical Marker Reference Number plaque

Support:

As part of a statewide identification and reference system, the Texas Historical Commission has assigned numbers to all historical markers. This number should be displayed in conjunction with the historical marker advance and directional guide signs. For additional information, refer to the Traffic Operations Manual-Sign and Markings Volume.

CHAPTER 2I. EMERGENCY MANAGEMENT SIGNING

Section 2I.01 Emergency Management

Guidance:

Contingency planning for an emergency evacuation should be considered by all State and local jurisdictions and should consider the use of all applicable roadways.

In the event of a disaster where highways that cannot be used will be closed, a successful contingency plan should account for the following elements: a controlled operation of certain designated highways, the establishment of traffic operations for the expediting of essential traffic, and the provision of emergency centers for civilian aid.

Section 2I.02 Design of Emergency Management Signs

Standard:

Emergency Management signs shall be used to guide and control highway traffic during an emergency.

Emergency Management signs shall not permanently displace any of the standard signs that are normally applicable.

Advance planning for transportation operations' emergencies shall be the responsibility of State and local authorities. The Federal Government shall provide guidance to the States as necessitated by changing circumstances.

Option:

Emergency Management signs or symbols designed to educate the public, as part of emergency management preparedness, may be installed in conjunction with standard sign.

Standard:

The sizes for Emergency Management signs shall be as shown in Table 2I-1 (See Appendix, page E-1).

Guidance:

As conditions permit, the Emergency Management signs should be replaced or augmented by standard signs.

The background of Emergency Management signs should be retroreflective.

Because Emergency Management signs might be needed in large numbers for temporary use during an emergency, consideration should be given to their fabrication from any light and economical material that can serve through the emergency period.

Option:

Any Emergency Management sign may be accompanied by a standard triangular plaque for marking areas contaminated by biological and chemical warfare agents and radioactive fallout.

Section 2I.03 EVACUATION ROUTE Sign (EM-1)

Standard:

The EVACUATION ROUTE (EM-1) sign (see Figure 2I-1) shall be a rectangular sign with a blue circular symbol with a directional arrow and the legend EVACUATION ROUTE. The diameter of the circular symbol shall be 1 inch smaller than the width of the sign.

Option:

An approved Emergency Management symbol may appear near the bottom of the sign with a diameter of 3.5 inches.

Standard:

The legend and arrow of the EVACUATION ROUTE sign shall be white on a blue circular background. The corners of the sign outside of the circle shall be white. The entire sign shall be retroreflective. The arrow designs shall include a straight, vertical arrow pointing upward, a straight horizontal arrow pointing to the left or right, or a bent arrow pointing to the left or right for advance warning of a turn.

If used, the EVACUATION ROUTE sign, with the appropriate arrow, shall be installed 150 to 300 ft. in advance of, and at, any turn in an approved evacuation route. The sign shall also be installed elsewhere for straight-ahead confirmation where needed.

If used in urban areas, the EVACUATION ROUTE sign shall be mounted at the right-hand side of the roadway, not less than 7 ft. above the top of the curb, and at least 1 ft. back from the face of the curb. If

Table 2I-1. Emergency Management Sign Sizes

(See Sign Appendix)

Note:
1. Larger signs may be used when appropriate.

---

used in rural areas, it shall be not less than 7 ft. above the pavement and 6 to 10 ft. to the right side of the roadway edge.

EVACUATION ROUTE signs shall not be placed where they will conflict with other signs. Where conflict in placement would occur between the EVACUATION ROUTE sign and a standard regulatory sign, the regulatory sign shall take precedence.

Option:

The legend on the EVACUATION ROUTE sign may be modified to describe the type of evacuation route, such as HURRICANE.

In case of conflict with guide or warning signs, the Emergency Management sign may take precedence.

Guidance:

Placement of EVACUATION ROUTE signs should be made under the supervision of the officials having jurisdiction over the placement of other traffic signs. Coordination with Emergency Management authorities and agreement between contiguous political entities should occur to assure continuity of routes.

Option:

The arrow may be a separate panel attached to the face of the sign.

Section 2I.04 AREA CLOSED Sign (EM-2)

Standard:

The AREA CLOSED (EM-2) sign (see Figure 2I-1) shall be used to close a roadway in order to prohibit traffic from entering the area. It shall be installed on the shoulder as near as practical to the right edge of the roadway, or preferably, on a portable mounting or barricade partly or entirely in the roadway.

Guidance:

For best visibility, particularly at night, the sign height should not exceed 4 ft. from the pavement to the bottom of the sign. Unless adequate advance warning signs are used, it should not be placed to create a complete and unavoidable blocked route. Where feasible, the sign should be located at an intersection that provides a detour route.

Section 2I.05 TRAFFIC CONTROL POINT Sign (EM-3)

Standard:

The TRAFFIC CONTROL POINT (EM-3) sign (see Figure 2I-1) shall be used to designate a location where an official traffic control point has been set up to impose such controls as are necessary to limit congestion, expedite emergency traffic, exclude unauthorized vehicles, or protect the public.

The sign shall be installed in the same manner as the AREA CLOSED sign (see Section 2I.04), and at the point where traffic must stop to be checked.

The standard STOP (R1-1) sign shall be used in conjunction with the TRAFFIC CONTROL POINT sign. The TRAFFIC CONTROL POINT sign shall consist of a black legend and border on a retroreflectorized white background.

Guidance:

The TRAFFIC CONTROL POINT sign should be mounted directly below the STOP sign.

Section 2I.06 MAINTAIN TOP SAFE SPEED Sign (EM-4)

Option:

The MAINTAIN TOP SAFE SPEED (EM-4) sign (see Figure 2I-1) may be used on highways where conditions are such that it is prudent to evacuate or traverse an area as quickly as possible.

Where an existing Speed Limit (R2-1) sign is in a suitable location, the MAINTAIN TOP SAFE SPEED sign

Figure 2I-1. Emergency Management Signs

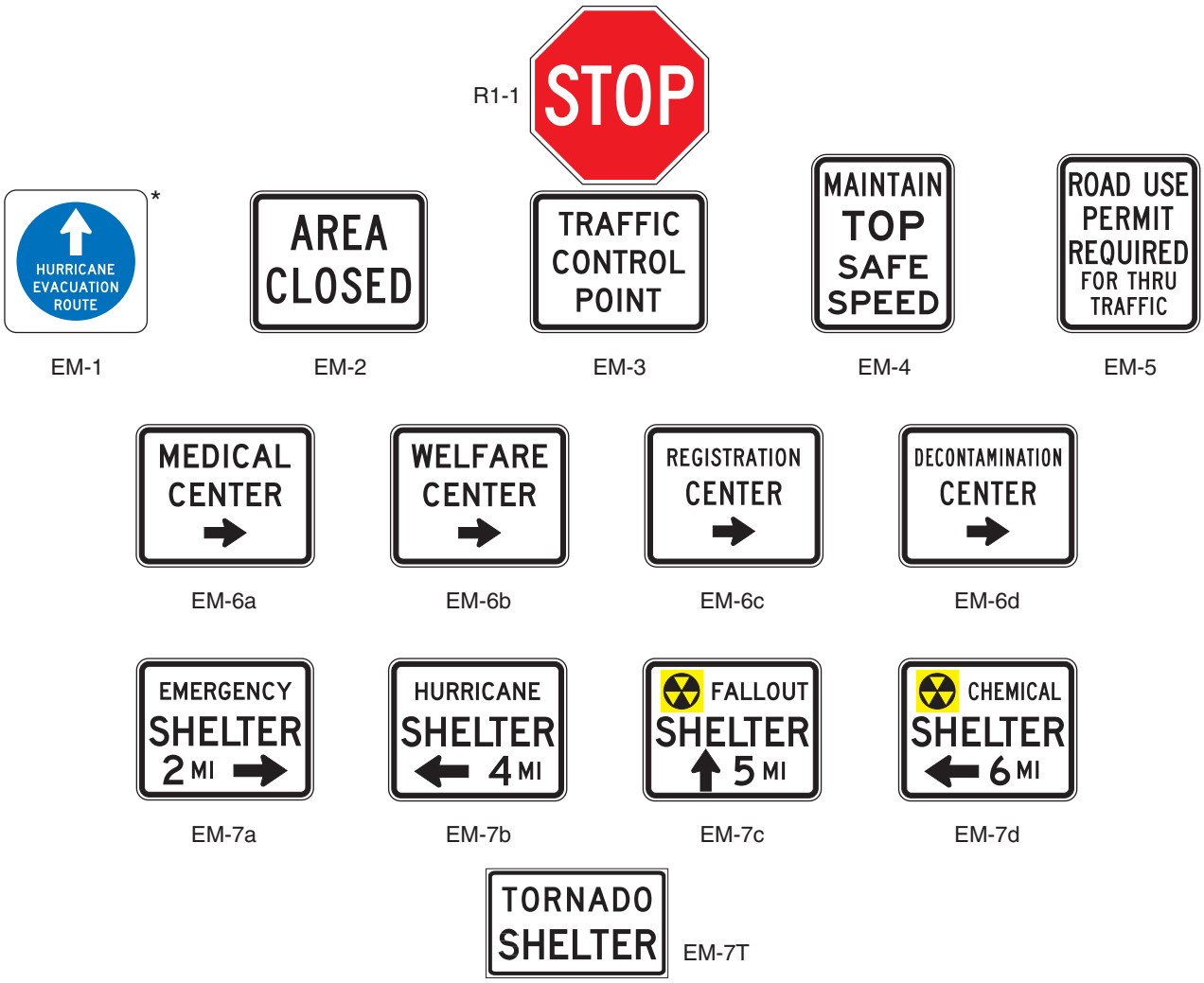

* HURRICANE is an example of one type of evacuation route. Legends for other types may also be used, or this line of text may be omitted.

---

may conveniently be mounted directly over the face of the speed limit sign that it supersedes.

Support:

Since any speed zoning would be impractical under such emergency conditions, no minimum speed limit can be prescribed by the MAINTAIN TOP SAFE SPEED sign in numerical terms. Where traffic is supervised by a traffic control point, official instructions will usually be given verbally, and the sign will serve as an occasional reminder of the urgent need for maintaining the proper reasonably safe speed.

Guidance:

The sign should be installed as needed, in the same manner as other standard speed signs.

Section 2I.07 ROAD (AREA) USE PERMIT REQUIRED FOR THRU TRAFFIC Sign (EM-5)

Support:

The intent of the ROAD (AREA) USE PERMIT REQUIRED FOR THRU TRAFFIC (EM-5) sign (see Figure 2I-1) is to notify road users of the presence of the traffic control point so that those who do not have priority permits issued by designated authorities can take another route, or turn back, without making a needless trip and without adding to the screening load at the post. Local traffic, without permits, can proceed as far as the traffic control post.

Standard:

If used, the ROAD (AREA) USE PERMIT REQUIRED FOR THRU TRAFFIC (EM-5) sign shall be used at an intersection that is an entrance to a route on which a traffic control point is located.

If used, the sign shall be installed in a manner similar to that of the MAINTAIN TOP SAFE SPEED sign (see Section 2I.06).

Section 2I.08 Emergency Aid Center Signs (EM-6 Series)

Standard:

In the event of emergency, State and local authorities shall establish various centers for civilian relief, communication, medical service, and similar purposes. To guide the public to such centers a series of directional signs shall be used.

Emergency Aid Center (EM-6 series) signs (see Figure 2I-1) shall carry the designation of the center and an arrow indicating the direction to the center. They shall be installed as needed.

Emergency Aid Center signs shall carry one of the following legends, as appropriate, or others designating similar emergency facilities:

A. MEDICAL CENTER (EM-6a)
B. WELFARE CENTER (EM-6b)
C. REGISTRATION CENTER (EM-6c)
D. DECONTAMINATION CENTER (EM-6d)

The Emergency Aid Center sign shall be a horizontal rectangle. The identifying word and the word CENTER, the directional arrow, and the border shall be black on a white background.

Section 2I.09 Shelter Directional Signs (EM-7 Series)

Standard:

Shelter Directional (EM-7 Series) signs (see Figure 2I-1) shall be used to direct the public to selected shelters that have been licensed and marked for emergency use.

The installation of Shelter Directional signs shall conform to established highway signing standards. Where used, the signs shall not be installed in competition with other necessary highway guide, warning, and regulatory signs.

The Shelter Directional sign shall be a horizontal rectangle. The identifying word and the word SHELTER, the directional arrow, the distance to the shelter, and the border shall be black on a white background.

Option:

The distance to the shelter may be omitted from the sign when appropriate.

Shelter Directional signs may carry one of the following legends, or others designating similar emergency facilities:

A. EMERGENCY (EM-7a)
B. HURRICANE (EM-7b)
C. FALLOUT (EM-7c)
D. CHEMICAL (EM-7d)

If appropriate, the name of the facility may be used.

The Shelter Directional signs may be installed on the Interstate Highway System or any other major highway system when it has been determined that a need exists for such signs as part of a State or local shelter plan.

The Shelter Directional signs may be used to identify different routes to a shelter to provide for rapid movement of large numbers of persons.

Guidance:

The Shelter Directional sign should be used sparingly and only in conjunction with approved plans of State and local authorities.

As a general rule, the Shelter Directional sign should not be posted more than 5 miles from a shelter.

CHAPTER 2J. TOLL ROAD SIGNING

Section 2J.01 General

Support:

See Figure 2J-1 for typical route shields, regulatory signs and guide signs used on toll roads. Examples of signing for various toll road interchanges and approaches to toll plazas are shown in Figures 2J-2 through 2J-9.

Standard:

Signing for toll roads shall be designed in accordance with the criteria contained in Part 2 of this Manual. All signs shall be retroreflective or illuminated to show the same shape and similar color both day and night.

Section 2J.02 Toll Road Route Shields and Auxiliaries

Guidance:

The “Standard Highway Sign Designs for Texas” book (see Section 1A.11) should be used for designing toll route signs.

Route sign auxiliaries carrying arrow symbols or word messages should be black legend and border on white background with the exception of auxiliary signs for interstate toll routes which should be white legend and border on blue background. The TxTAG electronic toll payment symbol, if used, should be placed below the toll route shield and above the arrow symbol (see Figures 2J-6 and 2J-7).

Section 2J.03 TOLL ROAD BEGINS (R90-1) Sign

Guidance:

The TOLL ROAD BEGINS (R90-1) sign should be used on a non-tolled roadway that transitions to a tolled roadway. The sign should be located at least 1 mile in advance of the tolled roadway section. Subsequent signs on the approach to the toll road should be guide signs (white legend and border on green background) containing additional guidance information such as the route number (see Figure 2J-4).

Standard:

The TOLL ROAD BEGINS (R90-1) shall consist of black legend and border on white background. The distance from the sign to the start of the toll road shall be placed at the bottom of the sign.

Section 2J.04 FREE EXIT (R90-5, R90-6) Plaques

Guidance:

The FREE EXIT (R90-5, R90-6) plaques should be used to notify motorists of the last exit before a toll road begins or an exit near a toll road exit that could be confusing to motorists (see Figures 2J-2, 2J-3 and 2J-4). The plaques should be placed on top of the appropriate guide signs and should be black legend and border on yellow background.

Section 2J.05 Toll Rate Schedule (R90-2) Sign

Guidance:

The toll rate schedule (R90-2) sign is not intended to be viewed from the mainlanes of the roadway. It should be located in the transition area between the roadway mainlanes and the approach to a toll plaza. The toll rate schedule sign should not contain more than three lines of text.

Figure 2J-1 Toll Road Signs

R90-1

R90-2

R90-3

R90-5

R90-4

R90-6

R90-7

R90-8

R90-9

Electronic
Toll Symbol

M90-1

M90-2

M90-3

E90-1

E90-2

E90-3

E90-4

E90-5

E90-6

E90-8

E90-9

E90-7

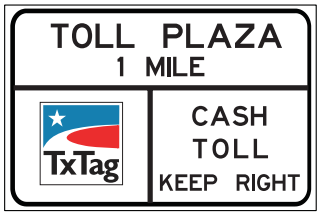

E90-10

Figure 2J-2. Non-Toll Roadway with Exit to Toll Roadway

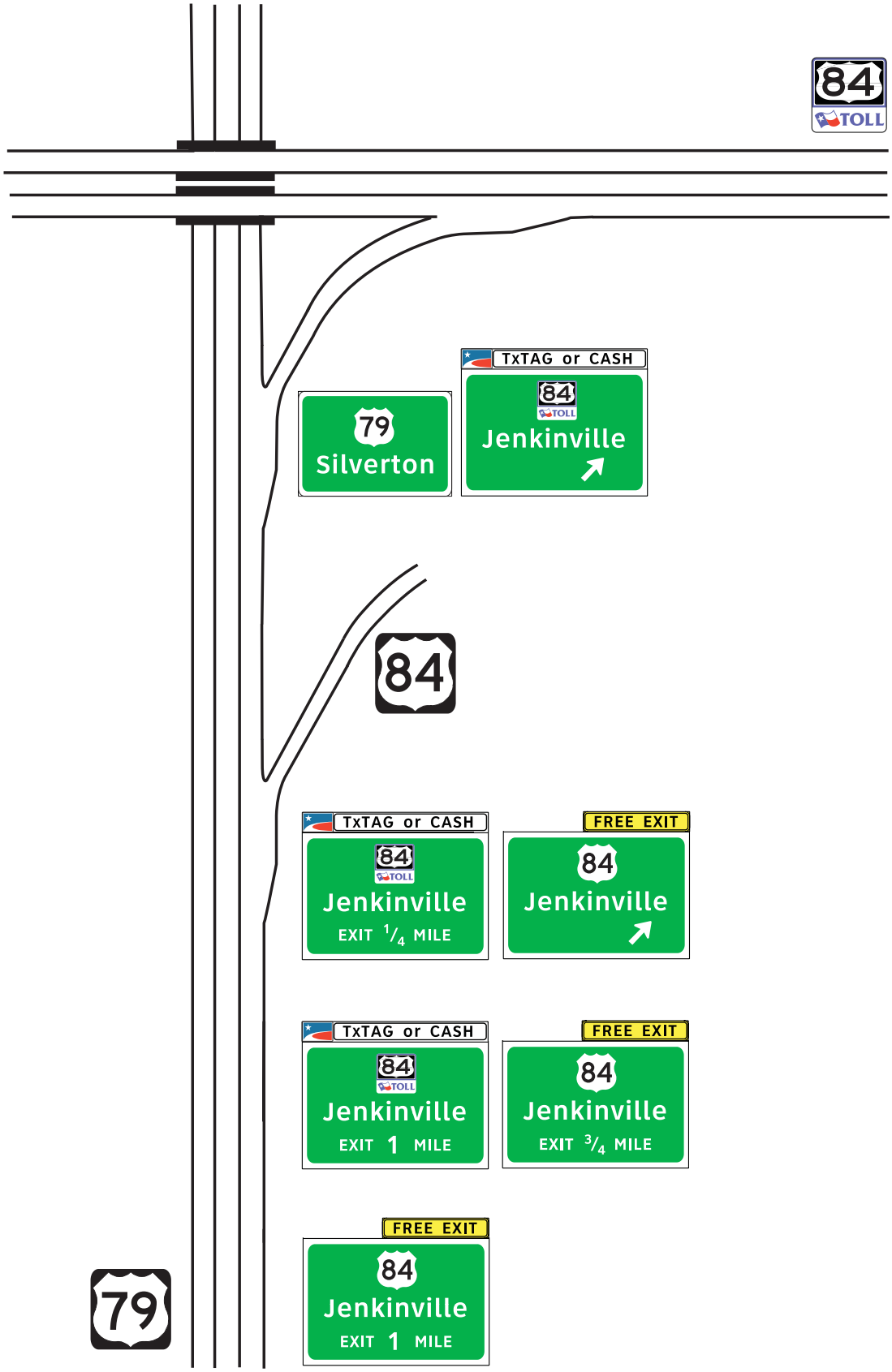

Figure 2J-3. Non-Toll Roadway with Exit to Concurrent Toll Roadway

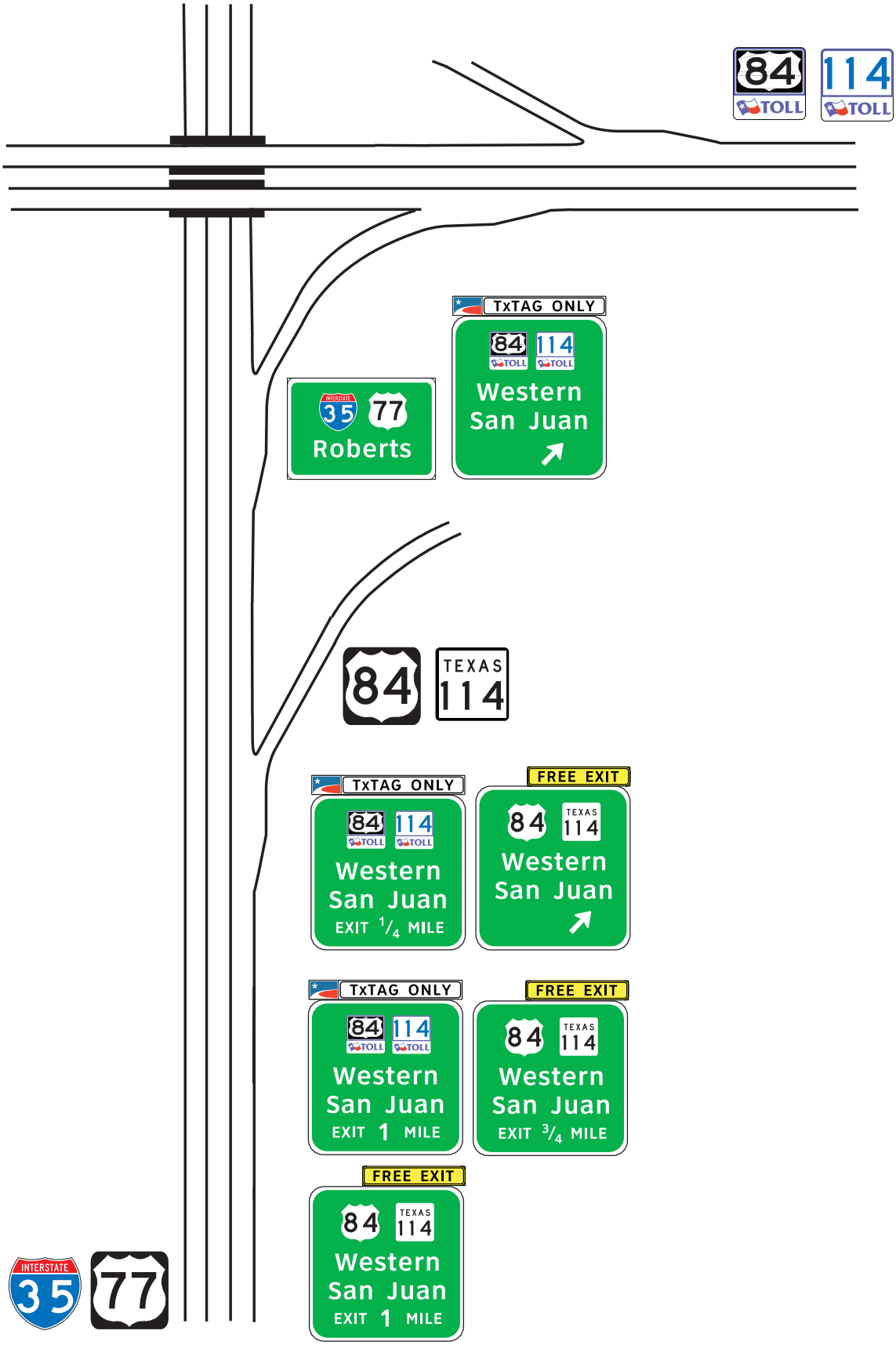

Figure 2J-4. Non-Toll Roadway Converts to Toll Roadway

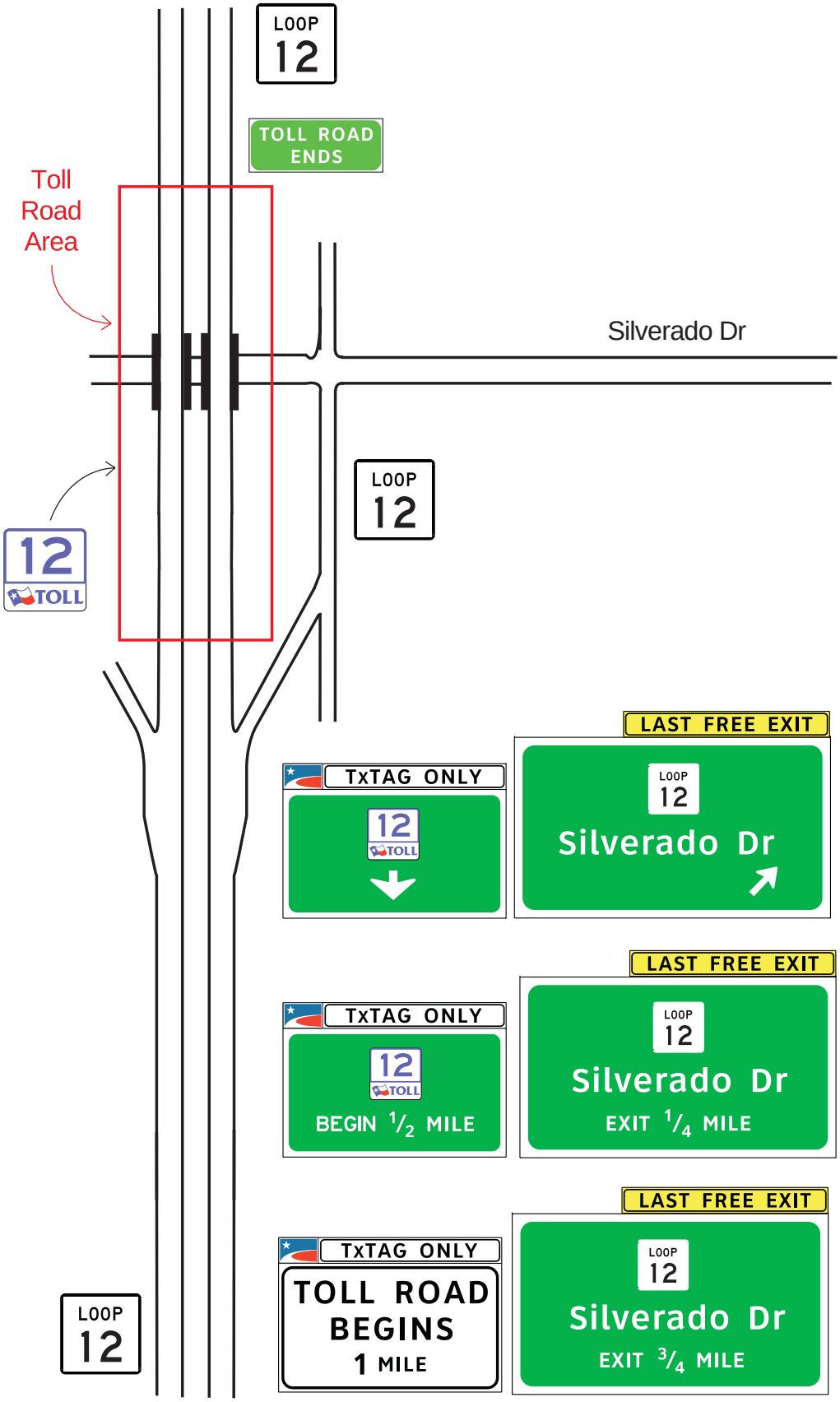

Figure 2J-5. Non-Toll Roadway with Left Exit to Toll Lane

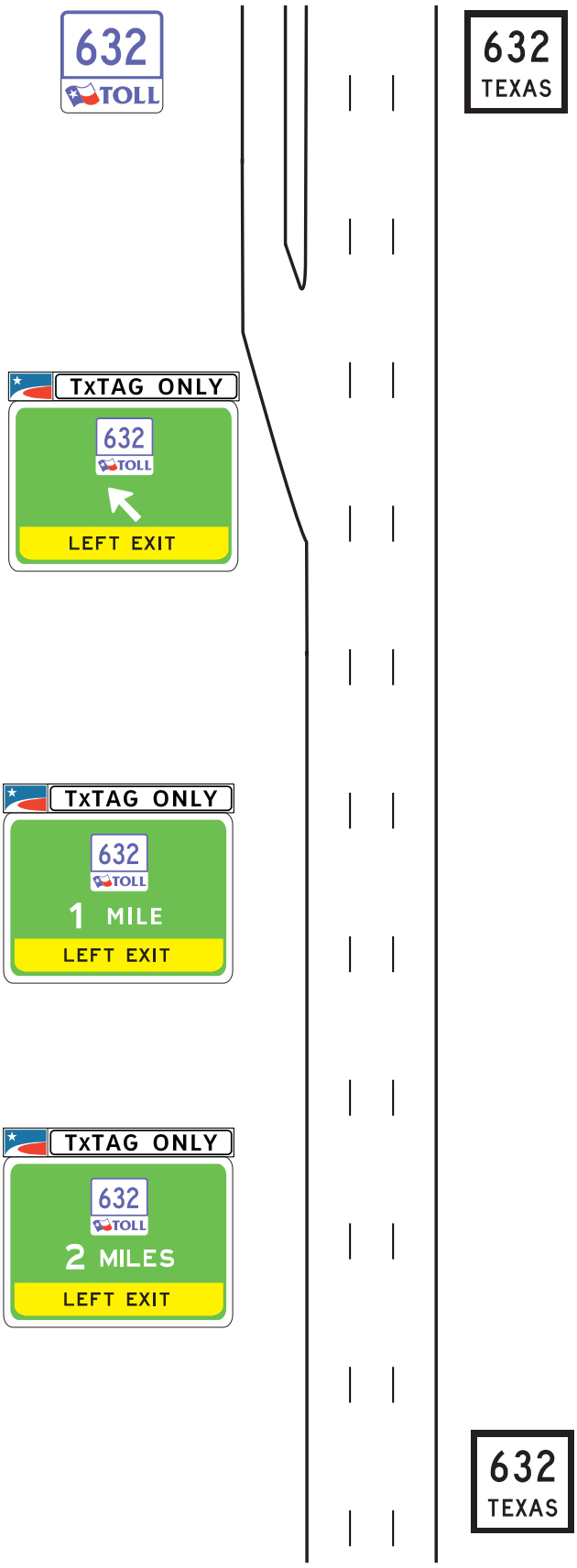

Figure 2J-6. Signing for Non-Toll Convention Highway to Toll Road Interchange

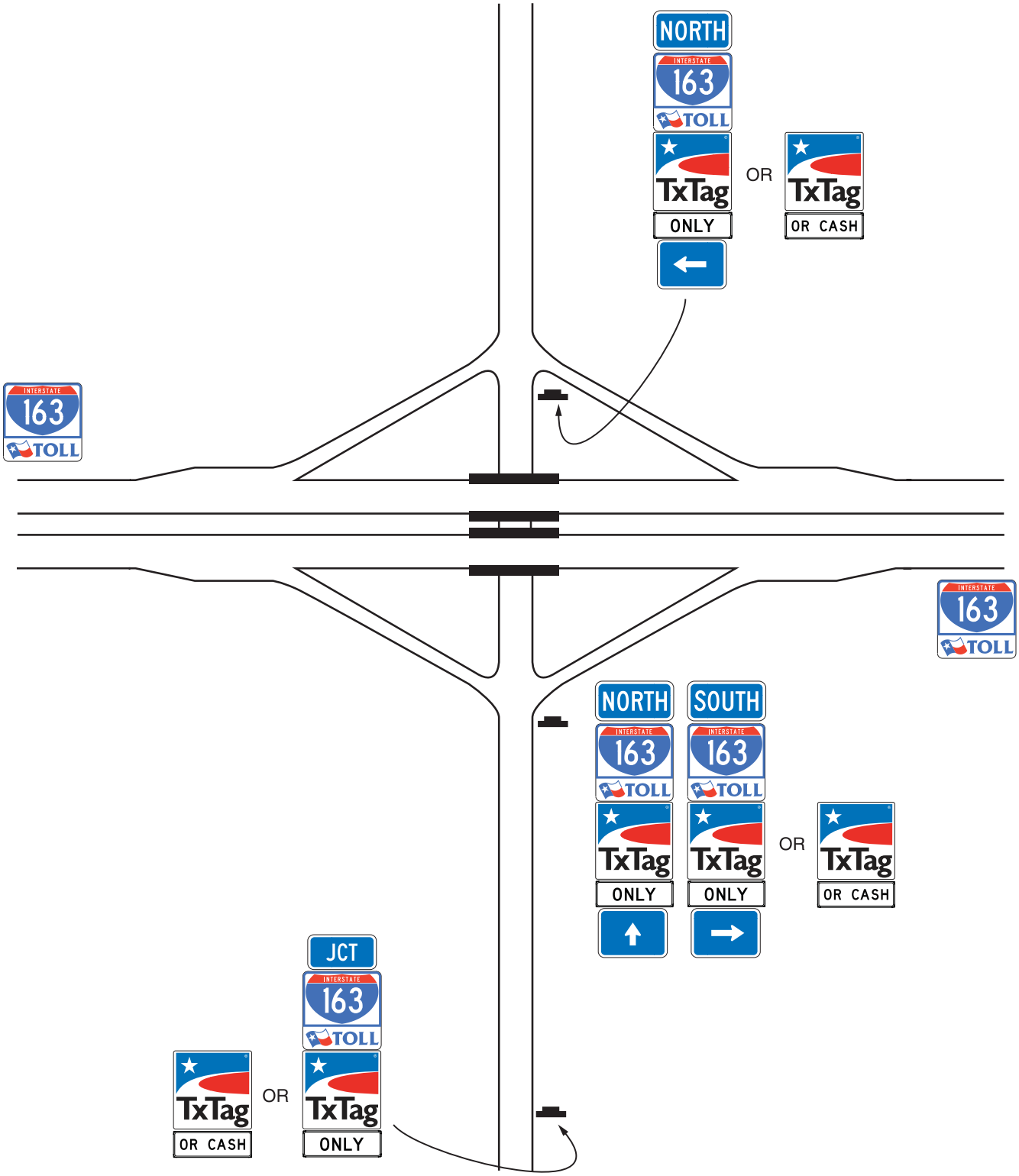

Figure 2J-7. Toll Independent Mount Signing

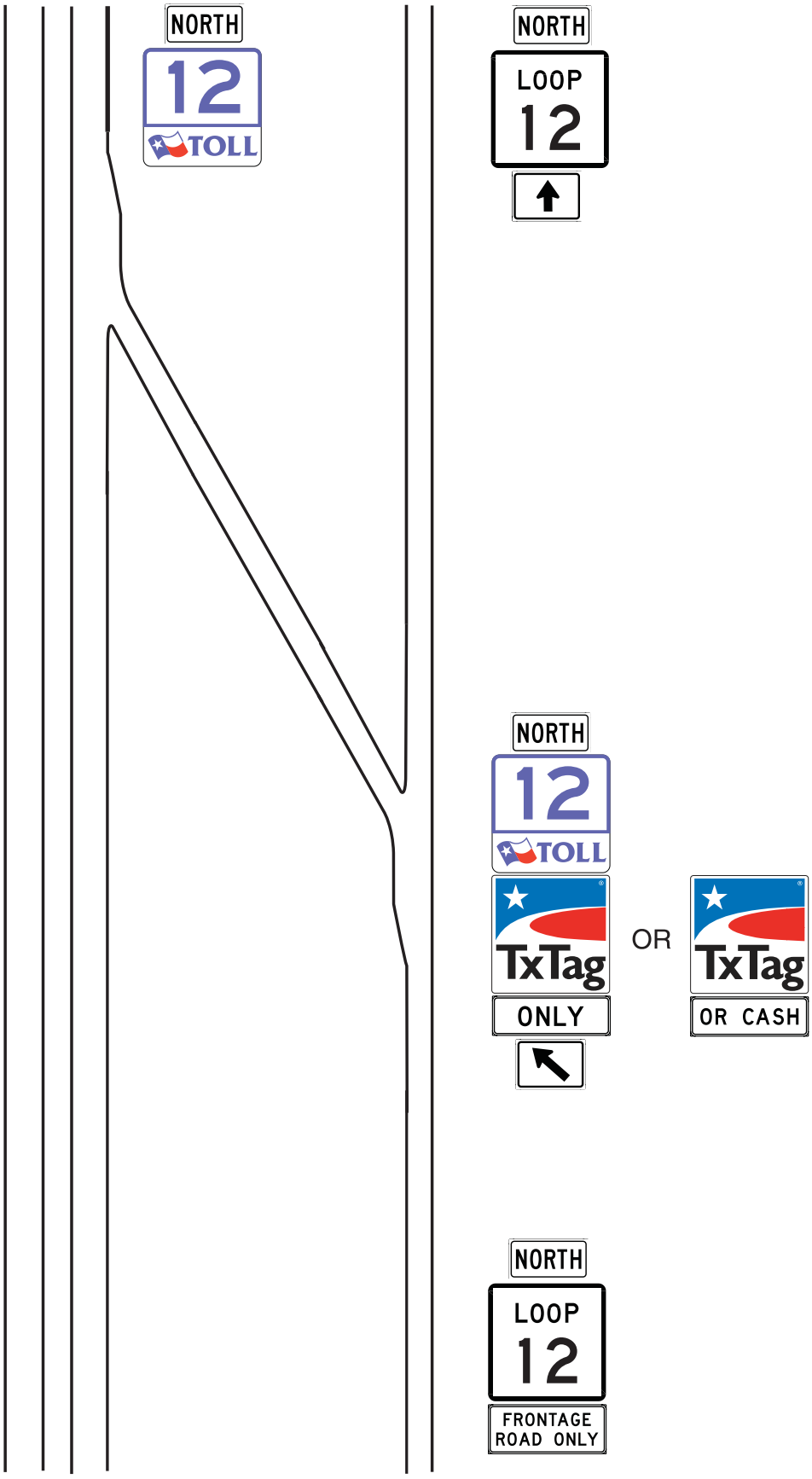

Figure 2J-8A. Toll / Cash Plaza Off Main Lanes (Option A)

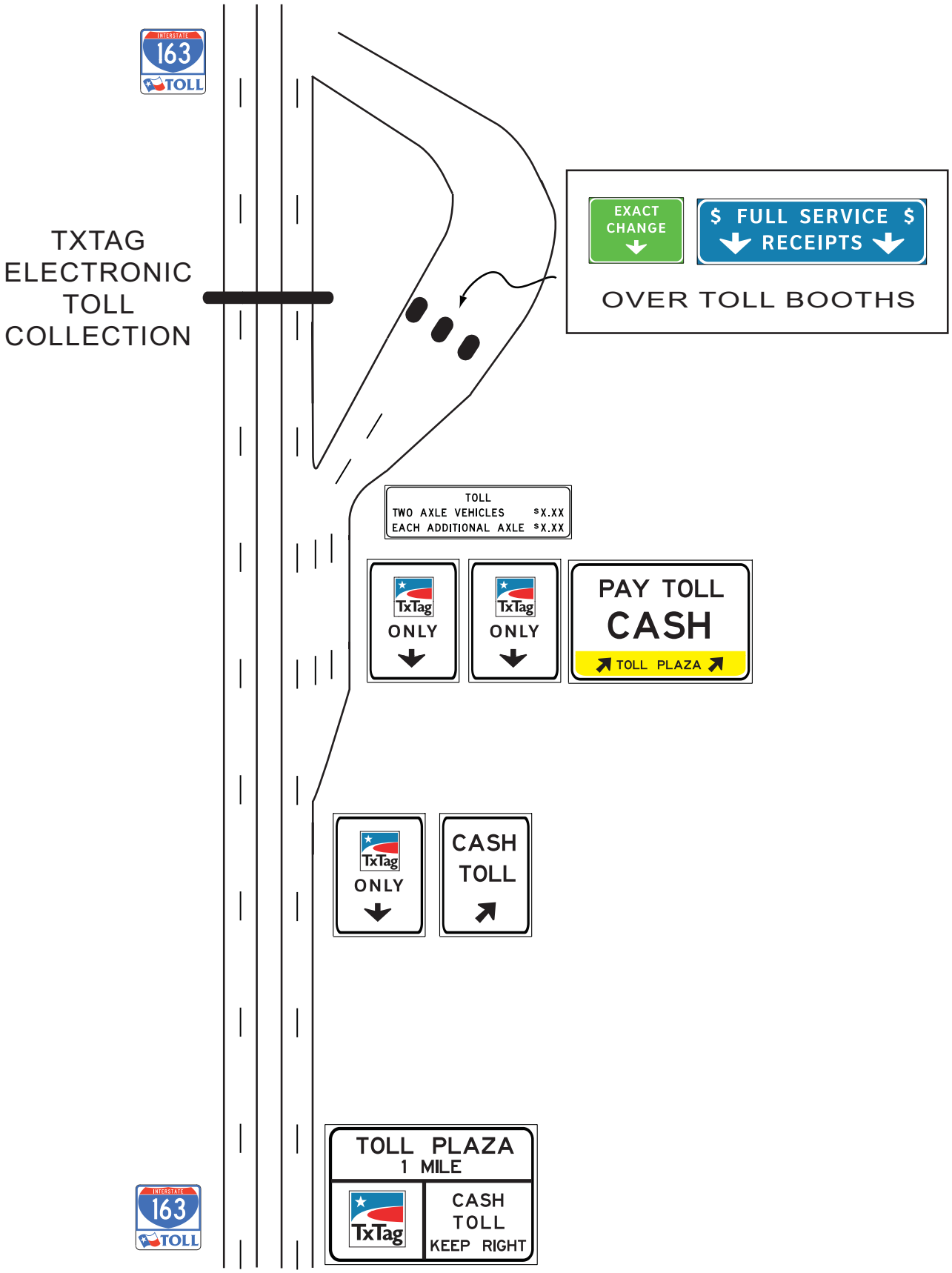

Figure 2J-8B. Toll / Cash Plaza Off Main Lanes (Option B)

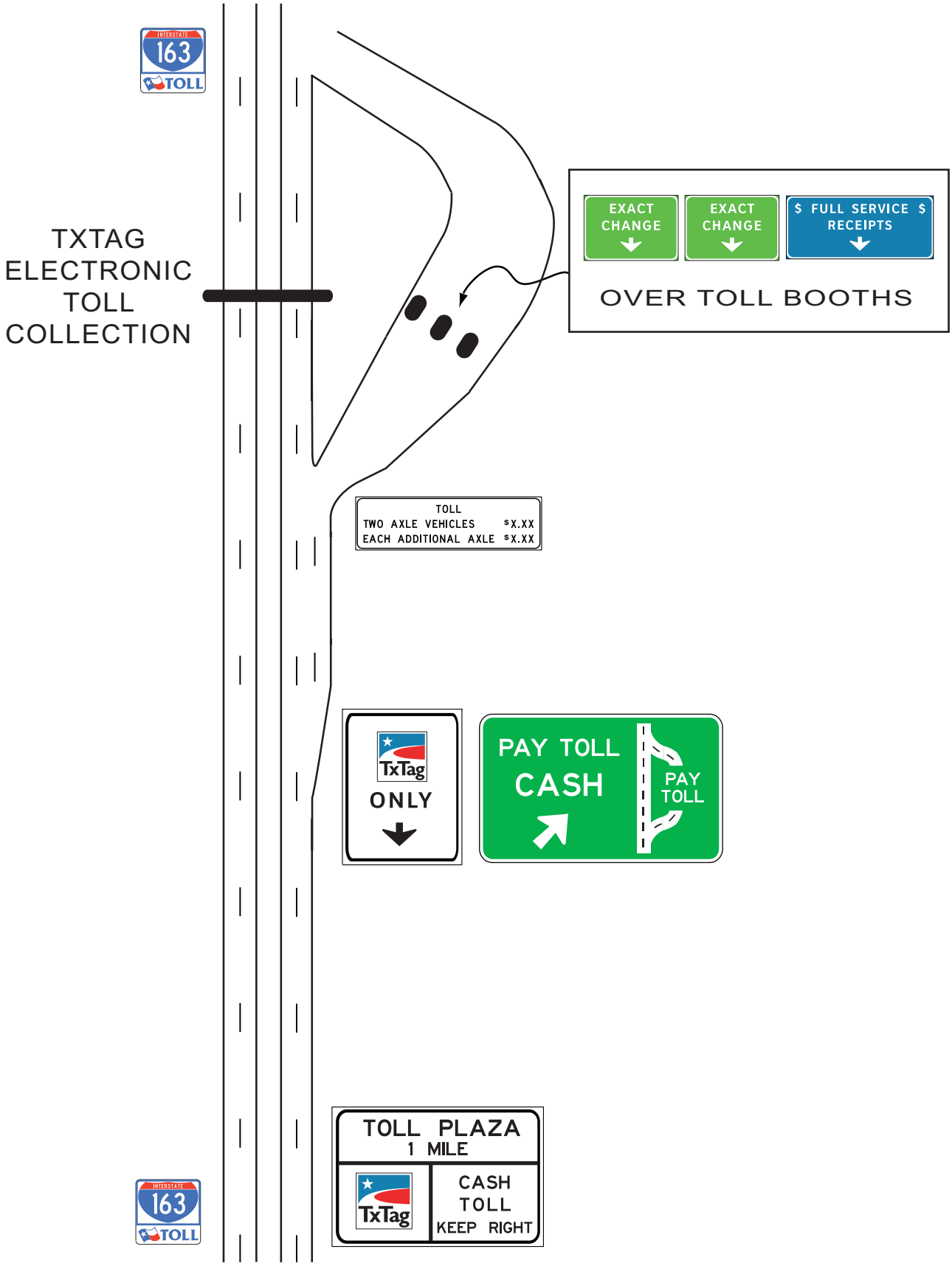

Figure 2J-9. Toll / Cash Plaza On Main Lanes

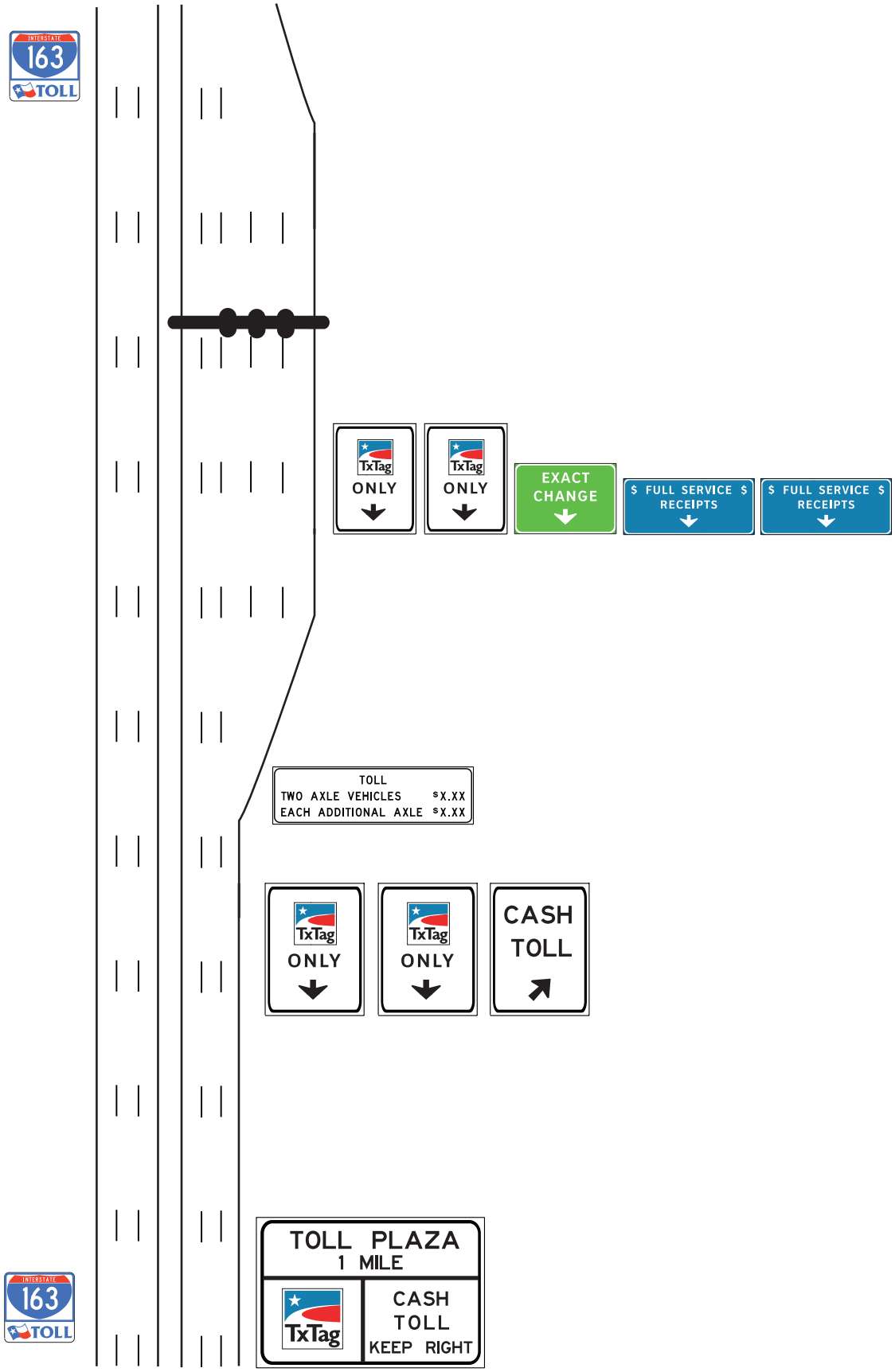

Texas MUTCD

Part 3

Markings

2006

PART 3. MARKINGS

TABLE OF CONTENTS

Page

SECTIONS

CHAPTER 3A. GENERAL

Section 3A.01 Functions and Limitations....3A-1
Section 3A.02 Standardization of Application....3A-1
Section 3A.03 Materials....3A-1
Section 3A.04 Colors....3A-2
Section 3A.05 Widths and Patterns of Longitudinal Pavement Markings....3A-2

CHAPTER 3B. PAVEMENT AND CURB MARKINGS

Section 3B.01 Yellow Centerline Pavement Markings and Warrants....3B-1
Section 3B.02 No-Passing Zone Pavement Markings and Warrants....3B-1
Section 3B.03 Other Yellow Longitudinal Pavement Markings....3B-5
Section 3B.04 White Lane Line Pavement Markings and Warrants....3B-7
Section 3B.05 Other White Longitudinal Pavement Markings....3B-12
Section 3B.06 Edge Line Pavement Markings....3B-17
Section 3B.07 Warrants for Use of Edge Lines....3B-17
Section 3B.08 Extensions Through Intersections or Interchanges....3B-17
Section 3B.09 Lane Reduction Transition Markings....3B-20
Section 3B.10 Approach Markings for Obstructions....3B-20
Section 3B.11 Raised Pavement Markers....3B-24
Section 3B.12 Raised Pavement Markers as Vehicle Positioning Guides with Other Longitudinal Markings....3B-24
Section 3B.13 Raised Pavement Markers Supplementing Other Markings....3B-25
Section 3B.14 Raised Pavement Markers Substituting for Pavement Markings....3B-25
Section 3B.15 Transverse Markings....3B-26
Section 3B.16 Stop and Yield Lines....3B-26
Section 3B.17 Crosswalk Markings....3B-27
Section 3B.18 Parking Space Markings....3B-29
Section 3B.19 Pavement Word and Symbol Markings....3B-29
Section 3B.20 Speed Measurement Markings....3B-39
Section 3B.21 Curb Markings....3B-39
Section 3B.22 Preferential Lane Word and Symbol Markings....3B-40
Section 3B.23 Preferential Lane Longitudinal Markings for Motor Vehicles....3B-40
Section 3B.24 DELETED....3B-41
Section 3B.25 DELETED....3B-41
Section 3B.26 Speed Hump Markings....3B-41
Section 3B.27 Advance Speed Hump Markings....3B-46

CHAPTER 3C. OBJECT MARKERS

Section 3C.01 Object Marker Design and Placement Height....3C-1
Section 3C.02 Markings for Objects in the Roadway....3C-1
Section 3C.03 Markings for Objects Adjacent to the Roadway....3C-1
Section 3C.04 End-of-Roadway Markers....3C-3

CHAPTER 3D. ROADWAY DELINEATION

Section 3D.01 Delineators 3D-1
Section 3D.02 Delineator Design....3D-1
Section 3D.03 Delineator Application 3D-1
Section 3D.04 Delineator Placement and Spacing 3D-3
Section 3D.05 Barrier Reflectors....3D-5
Section 3D.06 Chevrons 3D-6

CHAPTER 3E. COLORED PAVEMENTS

Section 3E.01 General....3E-1

CHAPTER 3F. BARRICADES AND CHANNELIZING DEVICES

Section 3F.01 Barricades 3F-1
Section 3F.02 Channelizing Devices 3F-1

CHAPTER 3G. ISLANDS

Section 3G.01 General 3G-1
Section 3G.02 Approach-End Treatment....3G-1
Section 3G.03 Island Marking Application 3G-1
Section 3G.04 Island Marking Colors 3G-1
Section 3G.05 Island Object Markers....3G-2
Section 3G.06 Island Delineators....3G-2

CHAPTER 3H. ROUNDABOUTS

Section 3H.01 General....3H-1
Section 3H.02 White Lane Line Pavement Markings for Roundabouts....3H-1
Section 3H.03 Edge Line Pavement Markings for Roundabouts....3H-1
Section 3H.04 Yield Lines for Roundabouts 3H-1
Section 3H.05 Crosswalk Markings at Roundabouts....3H-2
Section 3H.06 Pavement Word and Symbol Markings for Roundabouts 3H-2
Section 3H.07 Example Markings for Roundabouts 3H-3

CHAPTER 3I. MARKINGS FOR OTHER CIRCULAR INTERSECTIONS

Section 3I.01 General....3I-1

FIGURES

CHAPTER 3B. PAVEMENT AND CURB MARKINGS

Figure 3B-1 Examples of Two-Lane, Two-Way Marking Applications....3B-2
Figure 3B-2 Examples of Four-or-More Lane, Two-Way Marking Applications....3B-3
Figure 3B-3 Examples of Three-Lane, Two-Way Marking Applications 3B-4
Figure 3B-4 Example of Three-Lane, Two-Way Marking for Changing Direction of the Center Lane 3B-6
Figure 3B-5 Method of Locating and Determining the Limits of No-Passing Zones at Curves 3B-8
Figure 3B-6 Example of Reversible Lane Marking Application....3B-9
Figure 3B-7 Example of Two-Way Left-Turn Lane Marking Applications....3B-10
Figure 3B-7A. Example of White Solid Lines used to Prohibit Turning Movements within Ramp 3B-11
Figure 3B-8 Examples of Channelizing Line Applications for Exit Ramp Markings....3B-13, 14
Figure 3B-9 Examples of Channelizing Line Applications for Entrance Ramp Markings....3B-15
Figure 3B-10 Example of Lane Drop Markings at Exit Ramps....3B-16
Figure 3B-11 Examples of Extensions through Intersections 3B-18, 19
Figure 3B-12 Examples of Lane Reduction Markings....3B-21
Figure 3B-13 Examples of Markings for Obstructions in the Roadway....3B-22, 23

Figure 3B-14 Examples of Yield Line Layouts 3B-27
Figure 3B-15 Examples of Yield Lines at Unsignalized Midblock Crosswalks 3B-28
Figure 3B-16 Examples of Crosswalk Markings 3B-30
Figure 3B-17 Example of Crosswalk Markings for Exclusive Pedestrian Phase That Permits Diagonal Crossing 3B-30
Figure 3B-18 Examples of Parking Space Markings 3B-31
Figure 3B-19 International Symbol of Accessibility Parking Space Marking with Blue Background and White Border Options....3B-32
Figure 3B-20 Example of Elongated Letters for Word Pavement Markings 3B-32
Figure 3B-21 Examples of Standard Arrows for Pavement Markings....3B-33
Figure 3B-22 Examples of Lane Use Control Word and Symbol Markings 3B-35
Figure 3B-23 Examples of Arrow Markings at Exit Ramp Terminals....3B-36
Figure 3B-24 Examples of Arrow Markings at Entrance Ramp Terminals 3B-37
Figure 3B-25 Yield Ahead Triangle Symbols....3B-38
Figure 3B-26 Examples of Markings for Preferential Lanes 3B-43, 44
Figure 3B-27 DELETED....3B-45
Figure 3B-28 DELETED....3B-45
Figure 3B-29 Examples of Pavement Markings for Speed Humps Without Crosswalks....3B-45
Figure 3B-30 Examples of Pavement Markings for Speed Tables or Speed Humps with Crosswalks....3B-46
Figure 3B-31 Examples of Advance Warning Markings for Speed Humps 3B-47
Figure 3B-32. Parking Space Dimensions for 45 & 30 Angle Parking 3B-48
Figure 3B-33. Typical Accessible Parking Space Dimensions 3B-49

CHAPTER 3C. OBJECT MARKERS

Figure 3C-1 Object Markers and End-of-Roadway Markers 3C-2

CHAPTER 3D. ROADWAY DELINEATION

Figure 3D-1 Examples of Delineators 3D-1
Figure 3D-2 Suggested Spacing for Highway Delineators on Horizontal Curves 3D-4
Figure 3D-3 Suggested Spacing for Chevrons on Horizontal Curves....3D-4
Figure 3D-4 Barrier Reflectors....3D-5
Figure 3D-5 Reflector Installation 3D-6

CHAPTER 3H. ROUNDABOUTS

Figure 3H-01 Example of Markings for Approach and Circulatory Roadway Markings at a Roundabout 3H-2
Figure 3H-02 Examples of Markings for Pedestrian Crosswalks at a Roundabout 3H-3
Figure 3H-03 Example of Markings for One-lane Roundabout....3H-4
Figure 3H-04 Example of Markings for One-lane Roundabout with Dedicated Right-turn Lane 3H-5
Figure 3H-05A Example of Markings for Two-lane Roundabout with One and Two-lane Approaches, Option A....3H-6
Figure 3H-05B Example of Markings for Two-lane Roundabout with One and Two-lane Approaches, Option B....3H-7
Figure 3H-06 Example of Markings for Two-lane Roundabout with One-lane Exits 3H-8
Figure 3H-07 Example of Markings for Two-lane Roundabout 3H-9
Figure 3H-08 Example of Markings for Two-lane Roundabout with Double Left Turn....3H-10
Figure 3H-09A Example of Markings for Two-lane Roundabout with Double Right Turn, Option A 3H-11
Figure 3H-09B Example of Markings for Two-lane Roundabout with Double Right Turn, Option B....3H-12
Figure 3H-10 Example of Markings for Two-lane Roundabout with Consecutive Double Lefts....3H-13
Figure 3H-11 Example of Markings for Three-lane Roundabout with Two and Three-lane Approaches 3H-14
Figure 3H-12 Example of Markings for Three-lane Roundabout with Three-lane Approaches 3H-15

Figure 3H-13 Example of Markings for Three-lane Roundabout with Two-lane Exits 3H-16
Figure 3H-14 Example of Markings for Diamond Interchange with Two Roundabout Ramp Terminals.....3H-17
Figure 3H-15 Example of Markings for Two Linked Roundabouts.....3H-18

TABLES

CHAPTER 3B. PAVEMENT AND CURB MARKINGS

Table 3B-1 Minimum Passing Sight Distances.....3B-7
Table 3B-2 Standard Edge Line Lane Markings for Preferential Lanes 3B-42

CHAPTER 3D. ROADWAY DELINEATION

Table 3D-1 Uses of Delineators 3D-2
Table 3D-2 Approximate Spacing for Delineators on Horizontal Curves 3D-3
Table 3D-3 Guidelines for Use of Warning Devices at Curves with Advisory Speed Limits.....3D-4

CHAPTER 3A. GENERAL

Section 3A.01 Functions and Limitations

Support:

Markings on highways have important functions in providing guidance and information for the road user. Major marking types include pavement and curb markings, object markers, delineators, colored pavements, barricades, channelizing devices and islands. In some cases, markings are used to supplement other traffic control devices such as signs, signals and other markings. In other instances, markings are used alone to effectively convey regulations, guidance, or warnings in ways not obtainable by the use of other devices.

Markings have limitations. Visibility of the markings can be limited by snow, debris, and water on or adjacent to the markings. Marking durability is affected by material characteristics, traffic volumes, weather, and location. However, under most highway conditions, markings provide important information while allowing minimal diversion of attention from the roadway.

Pavement markings can enhance roadway delineation with the addition of audible and tactile features such as bars, differential surface profiles, raised pavement markers, or other devices intended to alert the road user that a delineation on the roadway is being traversed.

The general functions of longitudinal lines are:

A. A double line indicates maximum or special restrictions,
B. A solid line discourages or prohibits crossing (depending on the specific application),
C. A broken line indicates a permissive condition, and
D. A dotted line provides guidance.

Section 3A.02 Standardization of Application

Standard:

Each standard marking shall be used only to convey the meaning prescribed for that marking in this Manual. When used for applications not described herein, markings shall conform in all respects to the principles and standards set forth herein.

Guidance:

Before any new highway, paved detour, or temporary route is opened to traffic, all necessary markings should be in place.

Standard:

Markings that are no longer applicable for roadway conditions or restrictions and that might cause confusion for the road user shall be removed or obliterated to be unidentifiable as a marking as soon as practical. Markings that must be visible at night shall be retroreflective unless ambient illumination assures that the markings are adequately visible.

Option:

Markings may be temporarily masked with tape until they can be removed or obliterated.

Section 3A.03 Materials

Support:

Pavement and curb markings are commonly placed by using paint, or thermoplastics; however, other suitable marking materials, including raised pavement markers and colored pavements, are also used. Delineators, object markers, barricades, and channelizing devices are visibly placed in a vertical position similar to signs above the roadway.

Guidance:

The materials used for markings should provide the specified color throughout their useful life.

Consideration should be given to selecting pavement marking materials that will minimize tripping or loss of traction for pedestrians and bicyclists.

Object markers and delineators should not present a vertical or horizontal clearance obstacle for pedestrians.

Section 3A.04 Colors

Standard:

Markings shall be yellow, white, red, or blue. The colors for markings shall conform to the standard highway colors. Black in conjunction with one of the above colors shall be a usable color.

When used, white markings for longitudinal lines shall delineate:

A. The separation of traffic flows in the same direction.

B. The right edge of the roadway.

When used, yellow markings for longitudinal lines shall delineate:

A. The separation of traffic traveling in opposite directions.

B. The left edge of the roadways of divided and one-way highways and ramps.

C. The separation of two-way left turn lanes and reversible lanes from other lanes.

When used, red raised pavement markers shall delineate roadways that shall not be entered or used.

When used, blue markings shall supplement white markings for parking spaces for persons with disabilities. When used, blue raised pavement markers shall indicate locations of fire hydrants along a roadway.

Option:

Black may be used in combination with the above colors where a light-colored pavement does not provide sufficient contrast with the markings.

Appropriate colors may be used for a route shield pavement marking symbol (i.e. red, white and blue for Interstate Highway Route Shield).

Support:

When used in combination with other colors, black is not considered a marking color, but only a contrast-enhancing system for the markings.

Section 3A.05 Widths and Patterns of Longitudinal Pavement Markings

Standard:

The widths and patterns of longitudinal lines shall be as follows:

A. A normal line is 4 to 6 inches wide.

B. A wide line is at least twice the width of a normal line. The width of the line indicates the degree of emphasis.

C. A double line consists of two parallel lines separated by a discernible space.

D. A broken line consists of normal line segments separated by gaps.

E. A dotted line shall consist of noticeably shorter line segments separated by shorter gaps than used for a broken line. The width of a dotted line shall be at least the same as the width of the line it extends.

Guidance:

Broken lines should consist of 10 ft. line segments and 30 ft. gaps, or dimensions in a similar ratio of line segments to gaps as appropriate for traffic speeds and need for delineation.

Option:

A dotted line for line extensions may consist of 2 ft. line segments and 2 ft. to 6 ft. gaps. A dotted line for lane drop/add markings may consist of 3 ft. line segments and 12 ft. gaps.

CHAPTER 3B. PAVEMENT AND CURB MARKINGS

Section 3B.01 Yellow Centerline Pavement Markings and Warrants

Standard:

Centerline pavement markings, when used, shall be the pavement markings used to delineate the separation of traffic lanes that have opposite directions of travel on a roadway and shall be yellow.

Option:

Centerline pavement markings may be placed at a location that is not the geometric center of the roadway.

On roadways without continuous centerline pavement markings, short sections may be marked with centerline pavement markings to control the position of traffic at specific locations, such as around curves, over hills, on approaches to highway-railroad grade crossings, at highway-railroad grade crossings, and at bridges.

Standard:

The centerline markings on two-lane, two-way roadways shall be one of the following as shown in Figure 3B-1:

A. Two-direction passing zone markings consisting of a normal broken yellow line where crossing the centerline markings for passing with care is permitted for traffic traveling in either direction;

B. One-direction no-passing zone markings consisting of a normal broken yellow line and a normal solid yellow line where crossing the centerline markings for passing with care is permitted for the traffic traveling adjacent to the broken line, but is prohibited for traffic traveling adjacent to the solid line; and

C. Two-direction no-passing zone markings consisting of two normal solid yellow lines where crossing the centerline markings for passing is prohibited for traffic traveling in either direction.

The centerline markings on undivided two-way roadways with four or more lanes for moving motor vehicle traffic always available shall be the two-direction no-passing zone markings consisting of two normal solid yellow lines as shown in Figure 3B-2.

Guidance:

On two-way roadways with three through lanes for moving motor vehicle traffic, two lanes should be designated for traffic in one direction by using one- or two-direction no-passing zone markings as shown in Figure 3B-3.

Standard:

Centerline markings shall be placed on all paved urban arterials and collectors that have a traveled way of 20 ft. or more in width and an ADT of 6,000 vehicles per day or greater. Centerline markings shall also be placed on all paved two-way streets or highways that have three or more lanes for moving motor vehicle traffic.

Guidance:

Centerline markings should be placed on paved urban arterials and collectors that have a traveled way of 20 ft. or more in width and an ADT of 4,000 vehicles per day or greater. Centerline markings should also be placed on all rural arterials and collectors that have a traveled way of 18 ft. or more in width and an ADT of 3,000 vehicles per day or greater. Centerline markings should also be placed on other traveled ways where an engineering study indicates such a need.

Engineering judgment should be used in determining whether to place centerline markings on traveled ways that are less than 16 ft. wide because of the potential for traffic encroaching on the pavement edges, traffic being affected by parked vehicles, and traffic encroaching into the opposing traffic lane.

Option:

Centerline markings may be placed on other paved two-way traveled ways that are 16 ft. or more in width.

If a traffic count is not available, the ADTs described in this Section may be estimates that are based on engineering judgment.

Section 3B.02 No-Passing Zone Pavement Markings and Warrants

Standard:

No-passing zones shall be marked by either the one direction no-passing zone pavement markings or the two-direction no-passing zone pavement markings described previously and shown in Figures 3B-1 and 3B-3.

Figure 3B-1. Examples of Two-Lane, Two-Way Marking Applications

a - Typical two-lane, two-way marking with passing permitted in both directions

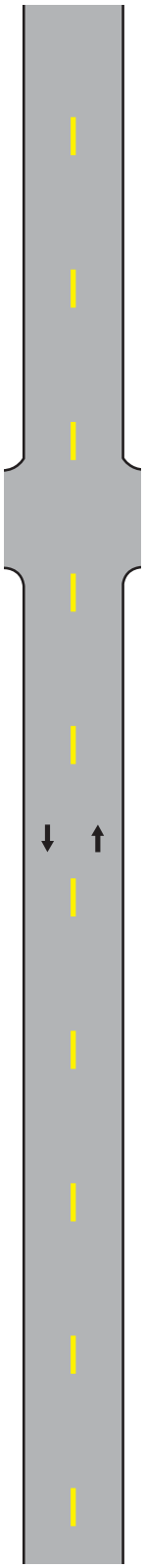

b - Typical two-lane, two-way marking with no passing zones

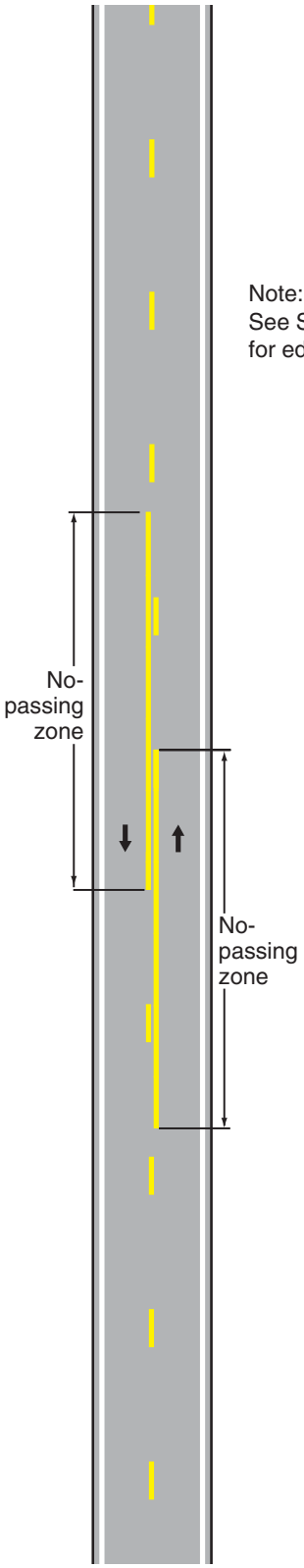

Legend

➡ Direction of travel

Note:
See Section 3B.07
for edge line warrants.

Figure 3B-2. Examples of Four-or-More Lane, Two-Way Marking Applications

a - Typical multi-lane, two-way marking

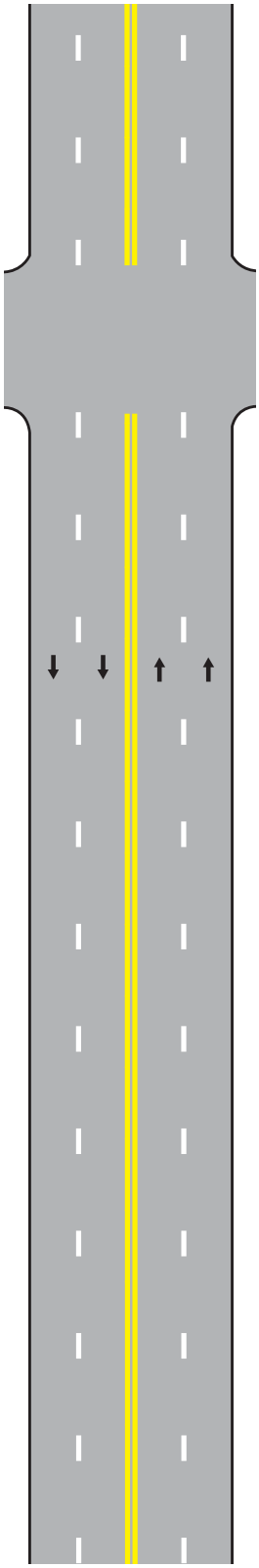

b - Typical multi-lane, two-way marking with single lane left turn channelization

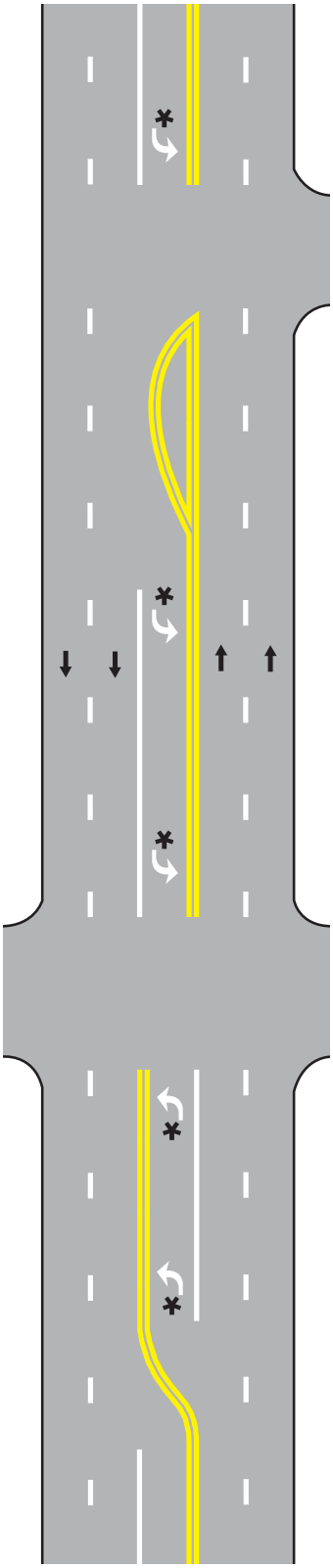

Legend

✱ Optional

➡ Direction of travel

Note:
See Section 3B.07
for edge line warrants.

Figure 3B-3. Examples of Three-Lane, Two-Way Marking Applications

a - Typical three-lane, two-way marking with passing permitted in single-lane direction

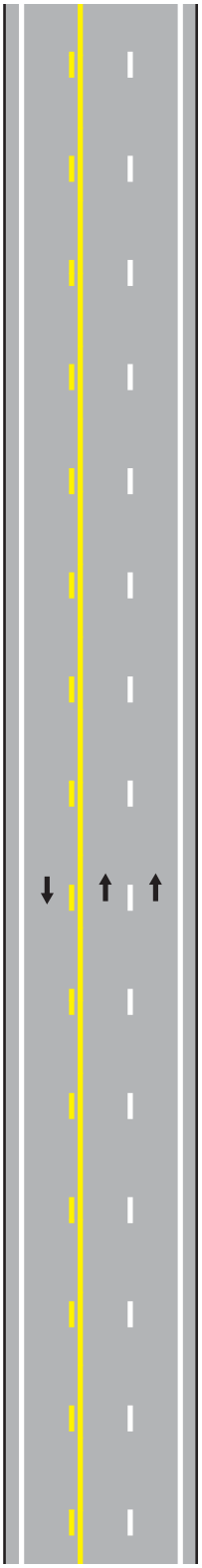

b - Typical three-lane, two-way marking with passing prohibited in single-lane direction

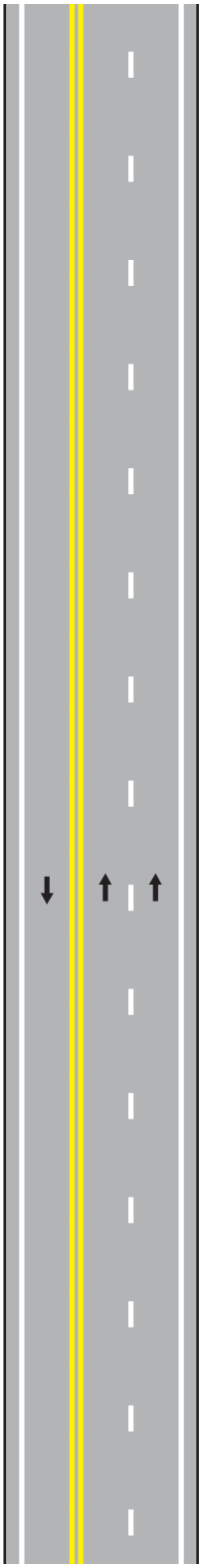

Legend

→ Direction of travel

When centerline markings are used, no-passing zone markings shall be used on two-way roadways at lane reduction transitions (see Section 3B.09) and on approaches to obstructions that must be passed on the right (see Section 3B.10).

Guidance:

Where the distance between successive no-passing zones is less than 400 ft., no-passing markings should connect the zones.

Standard:

Where centerline markings are used, no-passing zone markings shall be used on approaches to highway-rail grade crossings in conformance with Section 8B.20.

Option:

In addition to pavement markings, no-passing zone signs (see Sections 2B.29, 2B.30, and 2C.35) may be used to emphasize the existence and extent of a no-passing zone.

Standard:

On two-way, two- or three-lane roadways where centerline markings are installed, no-passing zones shall be established at vertical and horizontal curves and other locations where an engineering study indicates that passing must be prohibited because of inadequate sight distances or other special conditions.

On three-lane roadways where the direction of travel in the center lane transitions from one direction to the other, a no-passing buffer zone shall be provided in the center lane as shown in Figure 3B-4. A lane transition shall be provided at each end of the buffer zone.

The buffer zone shall be a median island that is at least 50 ft. in length.

Guidance:

For three-lane roadways having a posted or statutory speed limit of 45 mph or greater, the lane transition taper length should be computed by the formula $L = WS$ for speeds in mph. For roadways where the posted or statutory speed limit is less than 45 mph, the formula $L = WS^2/60$ for speeds in mph should be used to compute taper length. Under both formulas, L equals the taper length in feet, W equals the width of the center lane or offset distance in feet, and S equals the 85th-percentile speed or the posted or statutory speed limit, whichever is higher.

Standard:

The minimum lane transition taper length shall be 100 ft. in urban areas and 200 ft. in rural areas.

On roadways with centerline markings, no-passing zone markings shall be used at horizontal or vertical curves where the passing sight distance is less than the minimum necessary for reasonably safe passing at the 85th-percentile speed or the posted or statutory speed limit as shown in Table 3B-1. The passing sight distance on a vertical curve is the distance at which an object 3.5 ft. above the pavement surface can be seen from a point 3.5 ft. above the pavement (see Figure 3B-5). Similarly, the passing sight distance on a horizontal curve is the distance measured along the centerline (or right-hand lane line of a three-lane roadway) between two points 3.5 ft. above the pavement on a line tangent to the embankment or other obstruction that cuts off the view on the inside of the curve (see Figure 3B-5).

Support:

The beginning of a no-passing zone at point “a” in Figure 3B-5 is that point where the sight distance first becomes less than that specified in Table 3B-1. The end of the no-passing zone at point “b” in Figure 3B-5 is that point at which the sight distance again becomes greater than the minimum specified.

Section 3B.03 Other Yellow Longitudinal Pavement Markings

Standard:

If reversible lanes are used, the lane line pavement markings on each side of reversible lanes shall consist of a normal double broken yellow line to delineate the edge of a lane in which the direction of travel is reversed from time to time, such that each of these markings serve as the centerline markings of the roadway during some period (see Figure 3B-6).

Signs (see Section 2B.25), lane-use control signals (see Chapter 4J), or both shall be used to supplement reversible lane pavement markings.

If a two-way left-turn lane that is never operated as a reversible lane is used, the lane line pavement markings on each side of the two-way left-turn lane shall consist of a normal broken yellow line and a normal solid yellow line to delineate the edges of a lane that can be used by traffic in either direction as

Figure 3B-4. Example of Three-Lane, Two-Way Marking for Changing Direction of the Center Lane

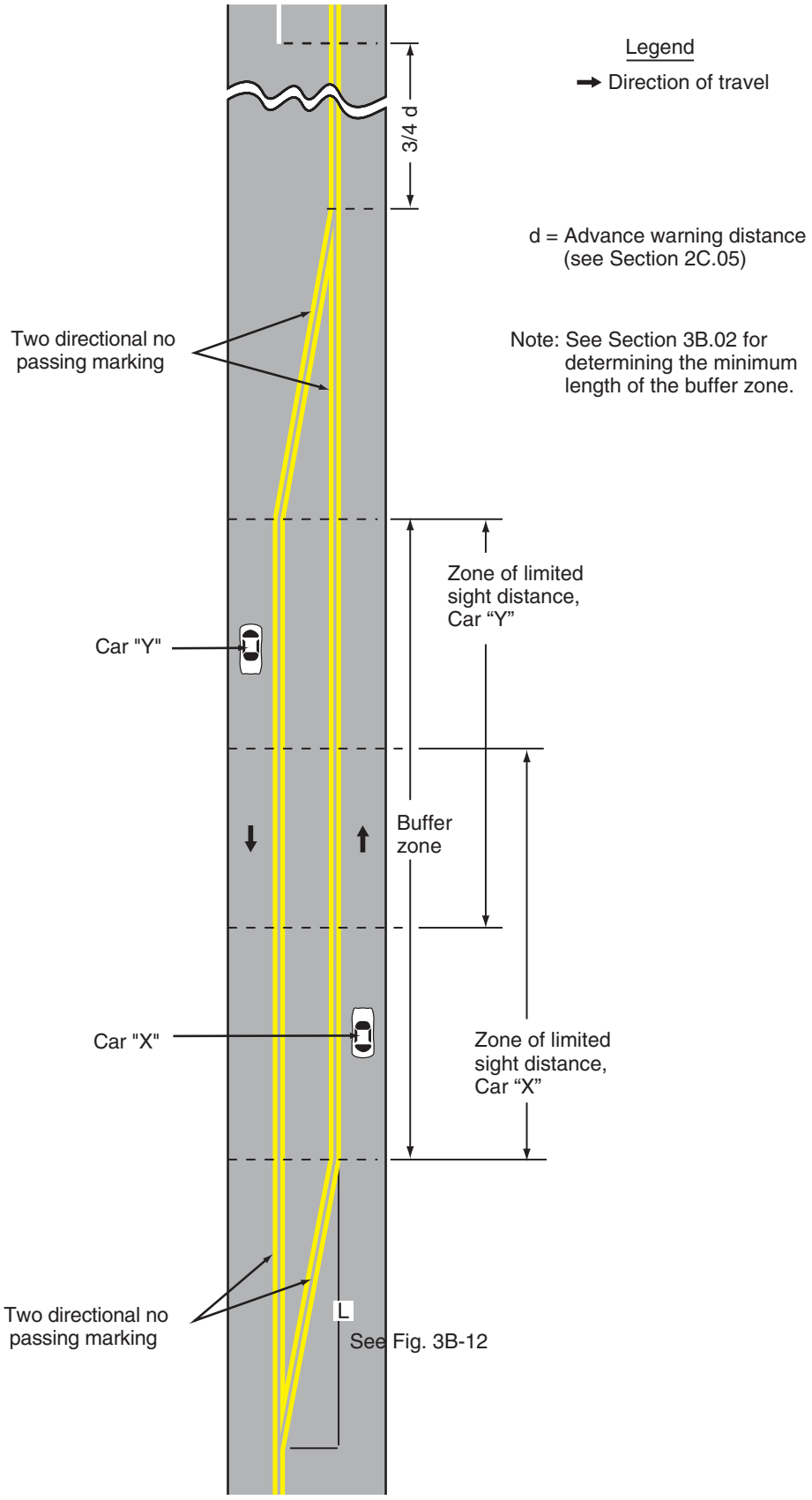

Table 3B-1. Minimum Passing Sight Distances

85th Percentile or Posted or Statutory Speed Limit (mph)	Minimum Passing Sight Distance (feet)
25	450
30	500
35	550
40	600
45	700
50	800
55	900
60	1,000
65	1,100
70	1,200

Note: Distances shown are the minimum warrants based on AASHTO's decision sight distances for a rural road avoidance maneuver (speed/path/direction change). The distances are derived for traffic operation-control needs and should not be confused with design passing sight distances which are based on different assumptions.

---

part of a left-turn maneuver. These markings shall be placed with the broken line toward the two-way left-turn lane and the solid line toward the adjacent traffic lane as shown in Figure 3B-7.

Option:

Pavement marking arrows may be used in conjunction with the two-way left-turn lane markings as shown in Figure 3B-7.

Guidance:

Signs should be used in conjunction with the two-way left turn markings (see Section 2B.24).

Standard:

If a continuous median island formed by pavement markings separating travel in opposite directions is used, two sets of double solid yellow lines shall be used to form the island as shown in Figures 3B-2 and 3B-4. Other markings in the median island area shall also be yellow, except crosswalk markings which shall be white (see Section 3B.17).

Section 3B.04 White Lane Line Pavement Markings and Warrants

Standard:

When used, lane line pavement markings delineating the separation of traffic lanes that have the same direction of travel shall be white.

Support:

Examples of lane line markings are shown in Figures 3B-2, 3B-3, 3B-7 through 3B-13, 3B-15, 3B-22, 3B-24, and 3B-26.

Standard:

Where crossing the lane line markings with care is permitted, the lane line markings shall consist of a normal broken white line.

Where crossing the lane line markings is discouraged, the lane line markings shall consist of a normal solid white line.

Figure 3B-5. Method of Locating and Determining the Limits of No-Passing Zones at Curves

Legend

➡ Direction of travel

a- No-passing zone at VERTICAL CURVE.

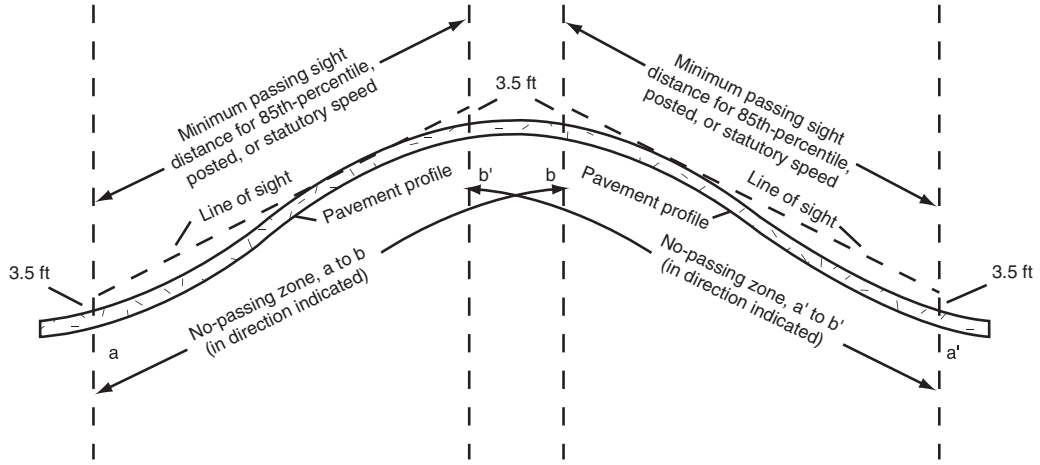

a, a' Begin no-passing zone

Sight distance becomes less than minimum measured between points 3.5 ft above pavement

b, b' End no-passing zone

Sight distance again exceeds minimum

Profile View

Note: No-passing zones in opposite directions may or may not overlap, depending on alignment

b- No-passing zone at HORIZONTAL CURVE.

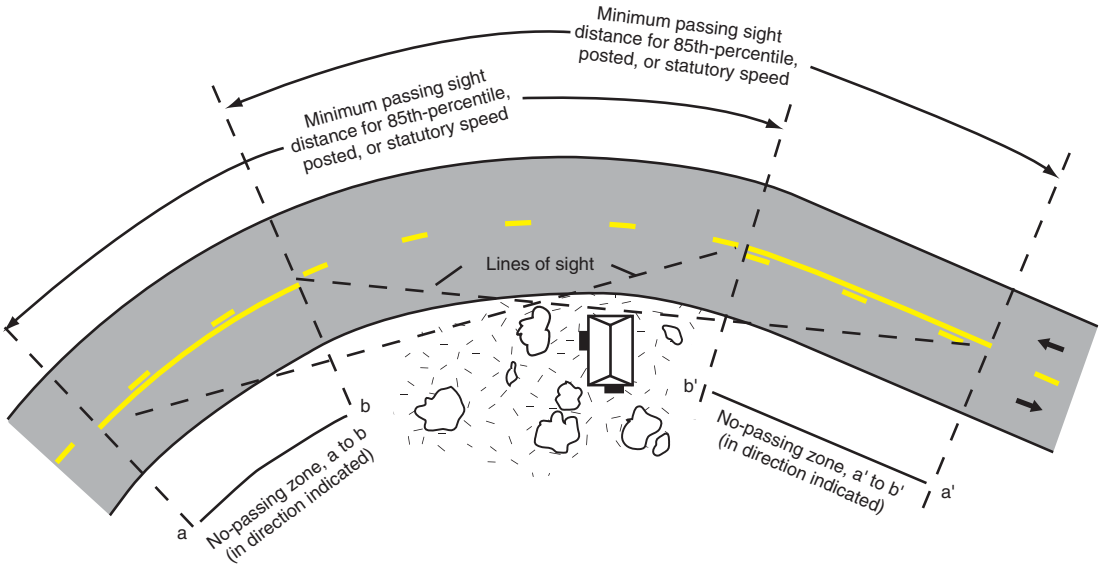

a, a' Begin no-passing zone

Sight distance becomes less than minimum measured between points 3.5 ft above pavement

b, b' End no-passing zone

Sight distance again exceeds minimum

Plan View

Note: No-passing zones in opposite directions may or may not overlap, depending on alignment

Not to scale

Figure 3B-6. Example of Reversible Lane Marking Application

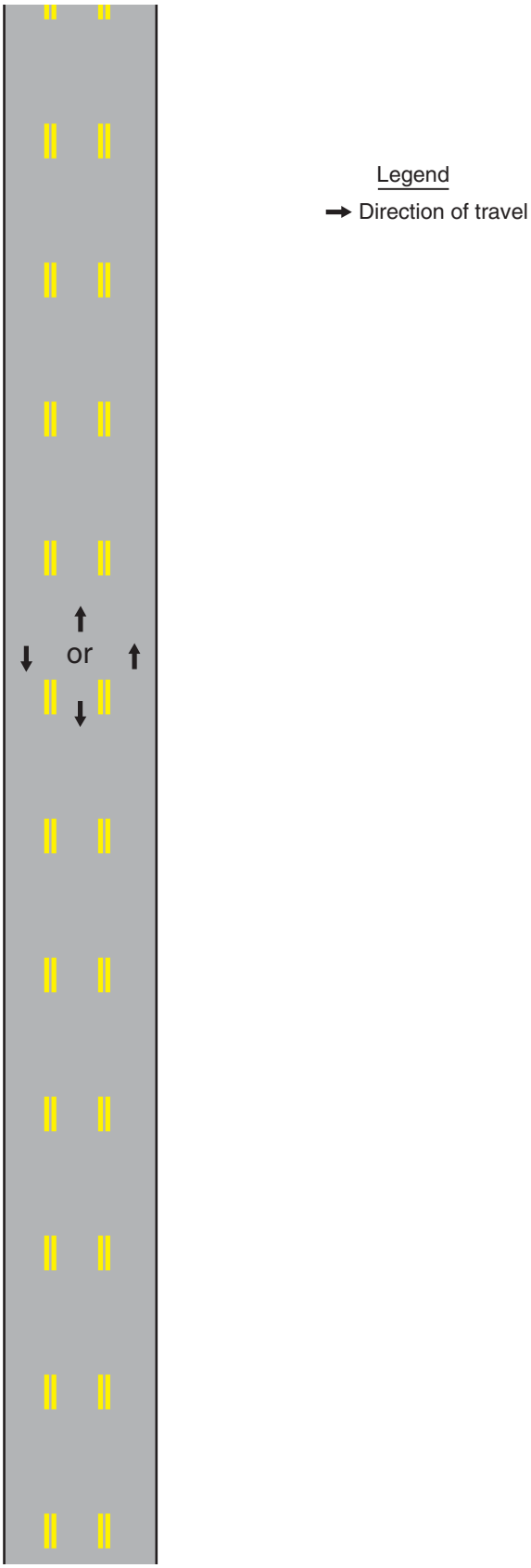

Figure 3B-7. Example of Two-Way Left-Turn Lane Marking Applications

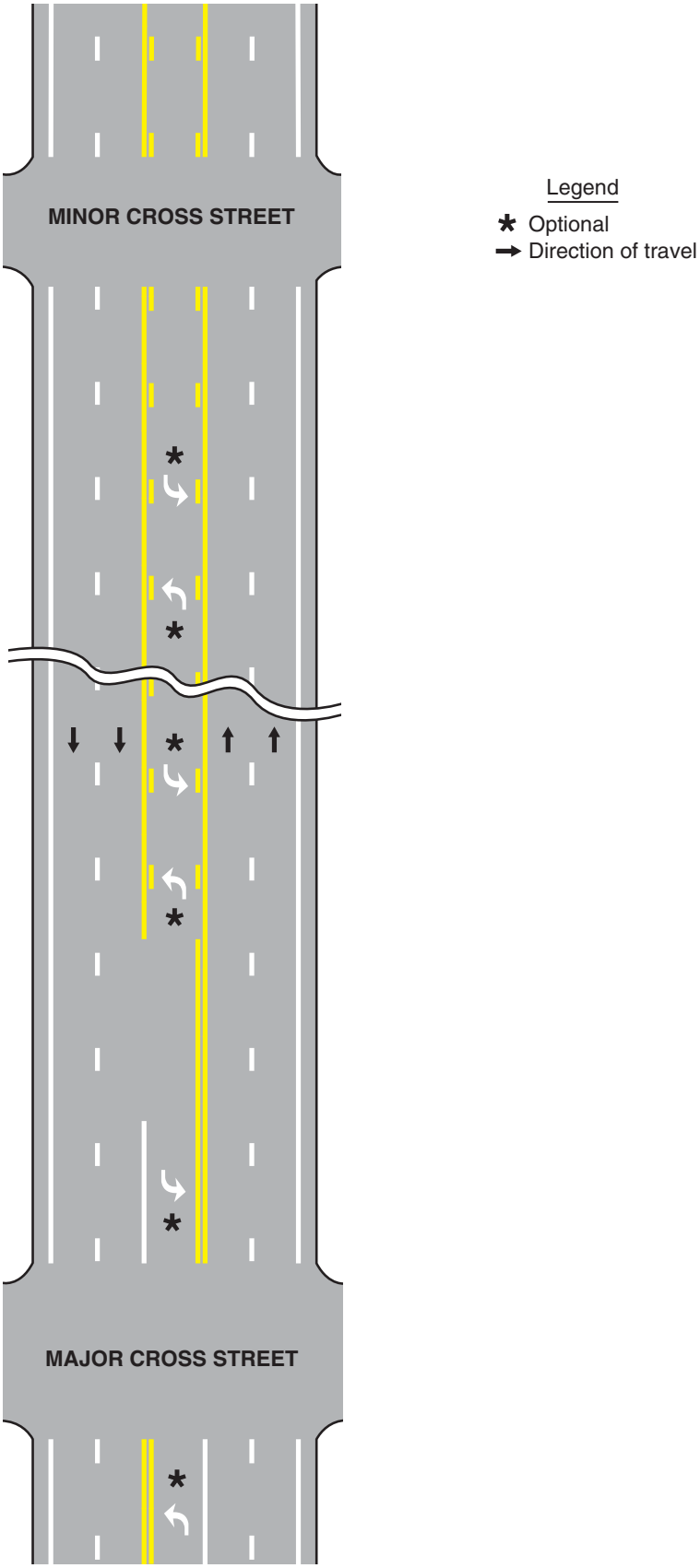

Figure 3B-7A. Example of White Solid Lines used to Prohibit Turning Movements within Ramp

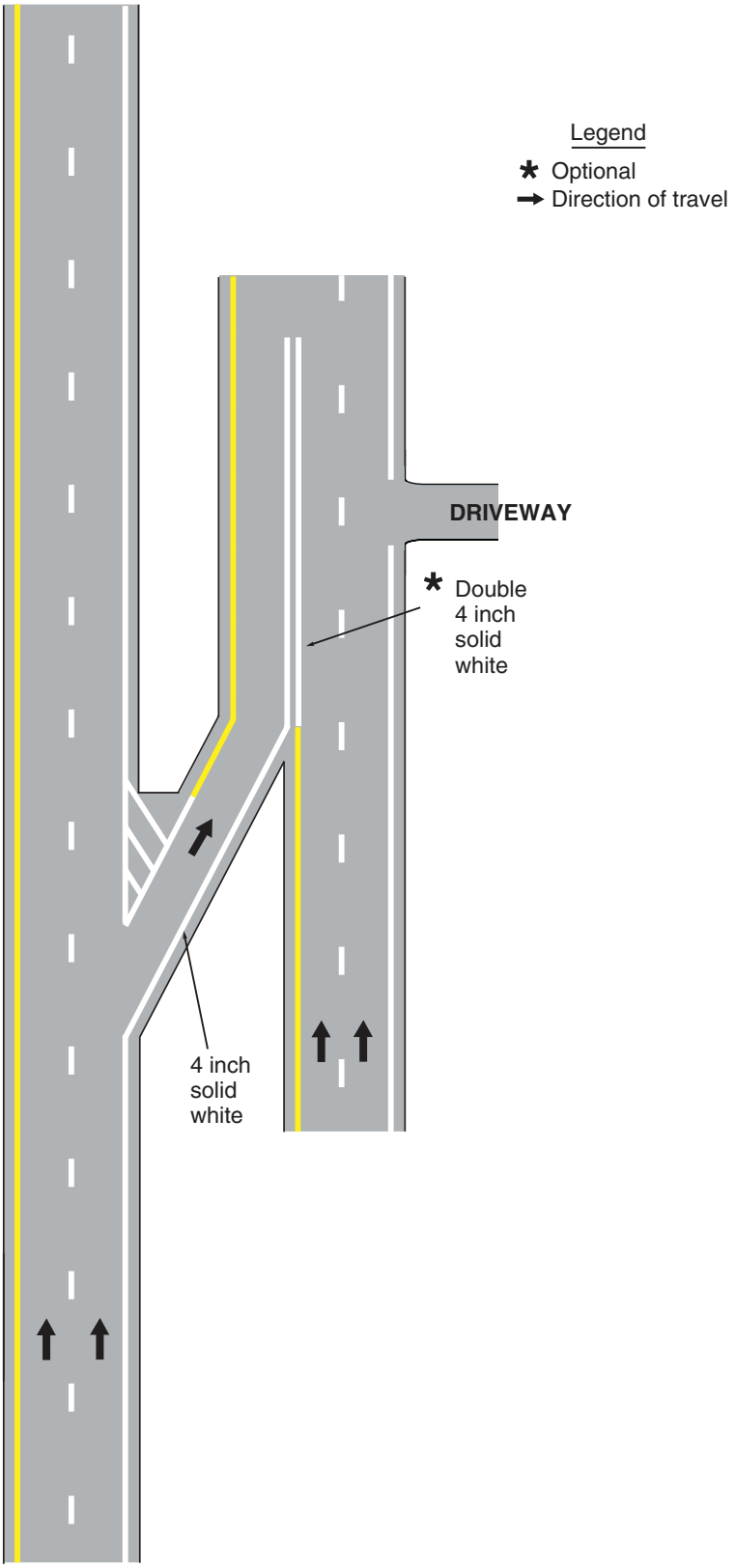

Option:

Solid white lane line markings may be used to separate through traffic lanes from auxiliary lanes, such as uphill truck lanes, left- or right-turn lanes, and preferential lanes. They may also be used to separate traffic lanes approaching an intersection.

Wide solid lane line markings may be used for greater emphasis.

Standard:

Where crossing the lane line markings is prohibited, the lane line markings shall consist of two normal solid white lines as shown in Figure 3B-7A.

Lane line markings shall be used on all freeways and Interstate highways.

Guidance:

Lane line markings should be used on all roadways with two or more adjacent traffic lanes that have the same direction of travel. Lane line markings should also be used at congested locations where the roadway will accommodate more traffic lanes with lane line markings than without the markings.

Section 3B.05 Other White Longitudinal Pavement Markings

Standard:

A channelizing line shall be a wide or double solid white line.

Option:

Channelizing lines may be used to form channelizing islands where traffic traveling in the same direction is permitted on both sides of the island.

Standard:

Other pavement markings in the channelizing island area shall be white.

Support:

Examples of channelizing line applications are shown in Figures 3B-8, 3B-9, and 3B-13.

Channelizing lines at exit ramps as shown in Figure 3B-8 define the neutral area, direct exiting traffic at the proper angle for smooth divergence from the main lanes into the ramp, and reduce the probability of colliding with objects adjacent to the roadway.

Channelizing lines at entrance ramps as shown in Figure 3B-9 promote reasonably safe and efficient merging with the through traffic.

Standard:

For exit ramps, channelizing lines shall be placed along the sides of the neutral area adjacent to the through traffic lane and the ramp lane. With a parallel deceleration lane, a lane line shall be extended from the beginning of the channelizing line upstream for a distance of one-half the length of the full-width deceleration lane as shown in Figure 3B-8.

Option:

White chevron markings may be placed in the neutral area for special emphasis as shown in Figure 3B-8.

Guidance:

For entrance ramps, a channelizing line should be placed along the side of the neutral area adjacent to the ramp lane.

For entrance ramps with a parallel acceleration lane, a lane line should be extended from the end of the channelizing line for a distance of one-half the length of the full-width acceleration lane as shown in Figure 3B-9.

Option:

For entrance ramps with a tapered acceleration lane, lane line markings may be placed to extend the channelizing line, but not beyond a point where the tapered lane meets the near side of the through traffic lane as shown in Figure 3B-9.

Lane drop markings as shown in Figure 3B-10 may be used in advance of lane drops at exit ramps to distinguish a lane drop from a normal exit ramp or from an auxiliary lane. The lane drop marking may consist of a wide, white dotted line with line segments 3 ft. in length separated by 12 ft. gaps.

Guidance:

If used, lane drop markings should begin 0.5 mile in advance of the theoretical gore point.

Option:

Where lane changes might cause conflicts, a wide solid white channelizing line may extend upstream from the theoretical gore point.

Figure 3B-8. Examples of Channelizing Line Applications for Exit Ramp Markings (Sheet 1 of 2)

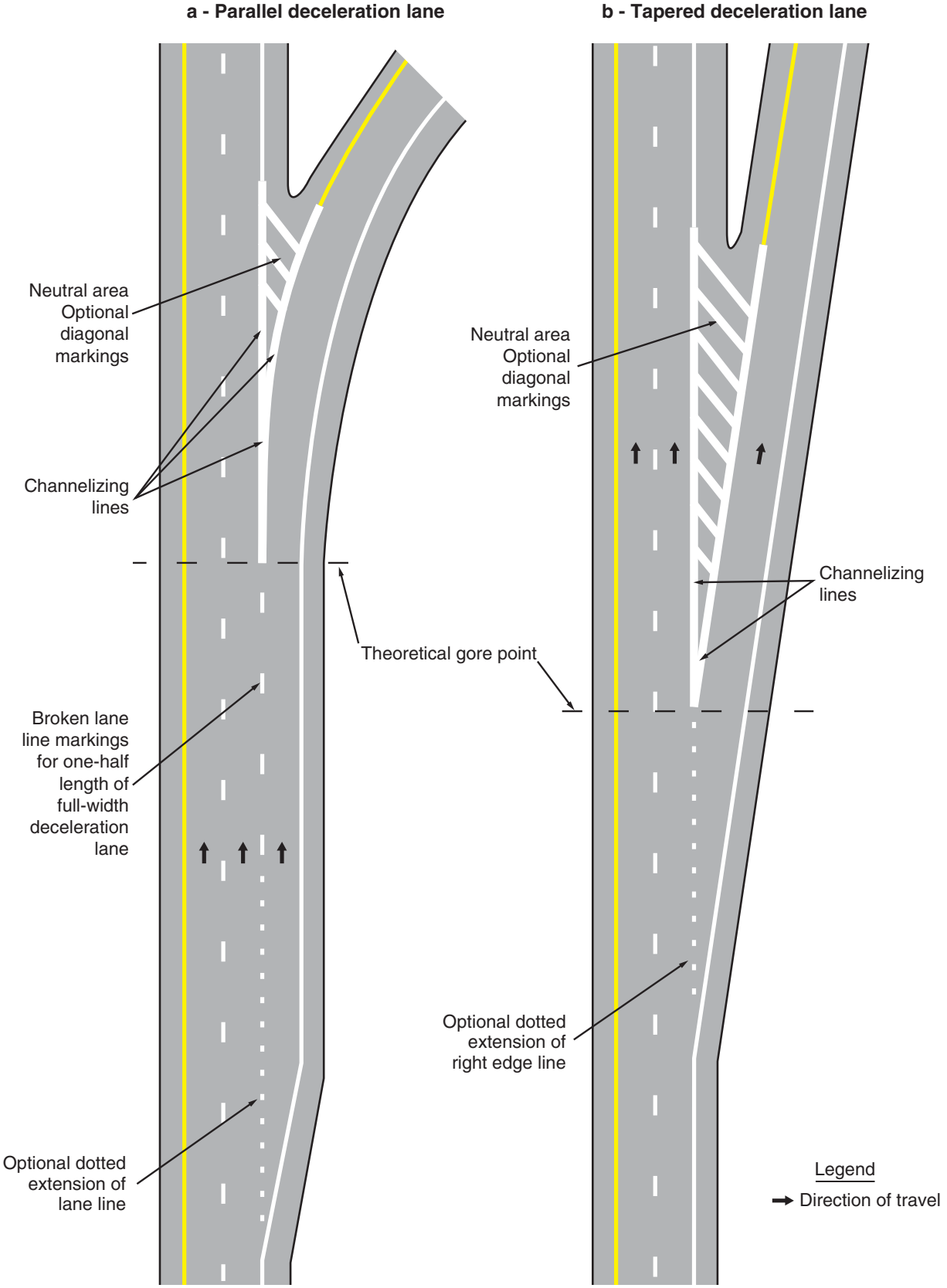

Figure 3B-8. Examples of Channelizing Line Applications for Exit Ramp Markings (Sheet 2 of 2)

c - Auxiliary lane, such as at cloverleaf interchange

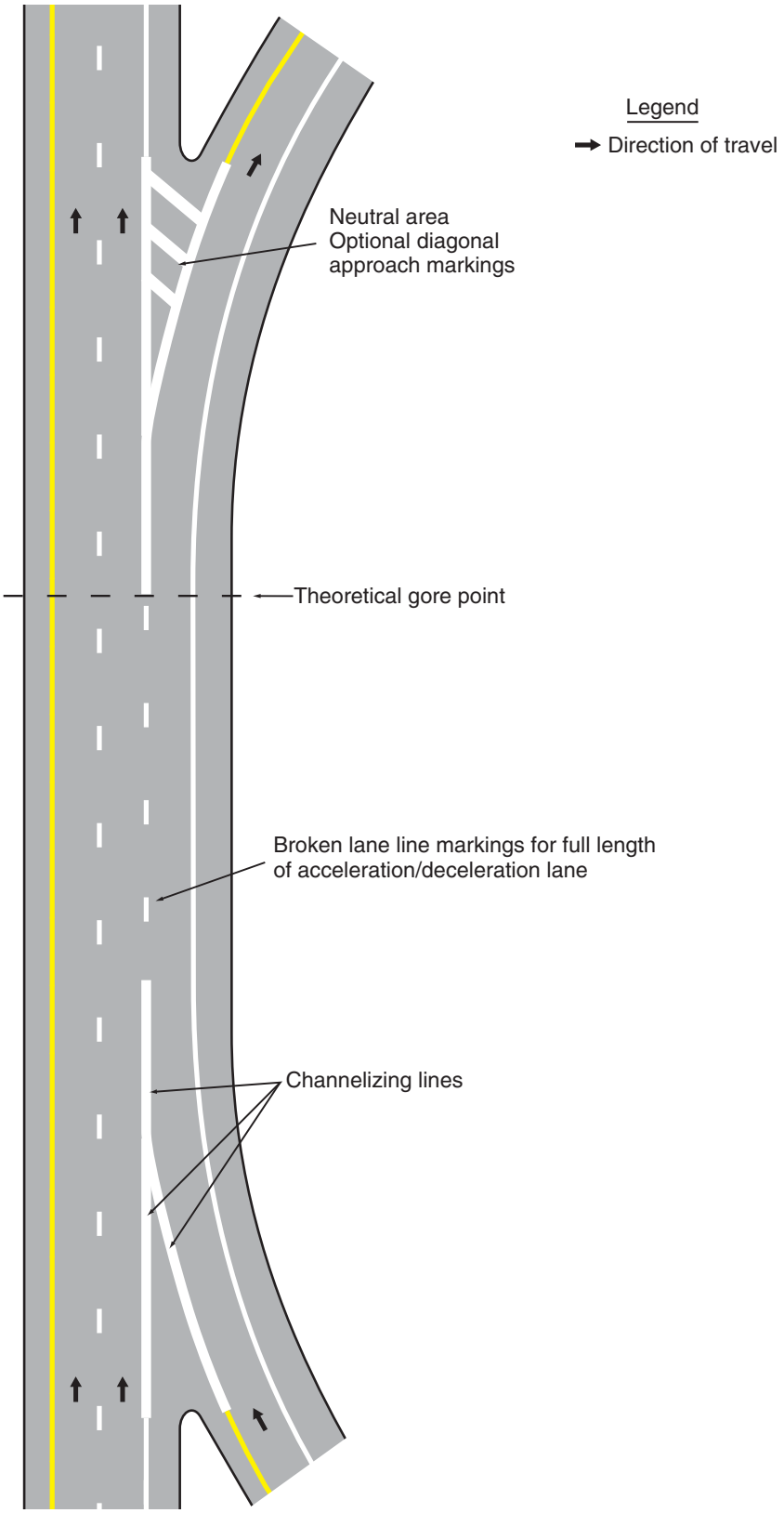

Figure 3B-9. Examples of Channelizing Line Applications for Entrance Ramp Markings

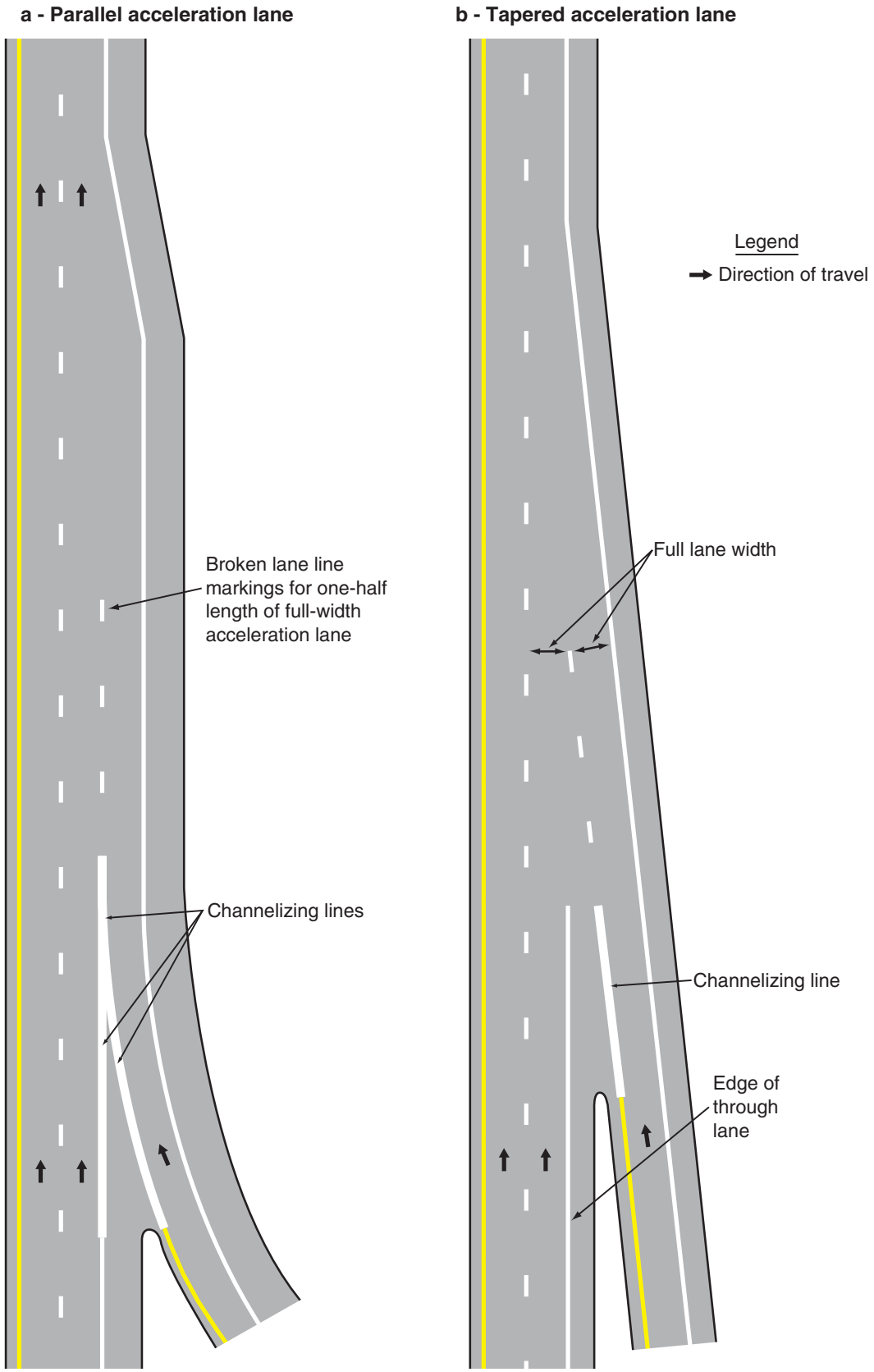

Figure 3B-10. Example of Lane Drop Markings at Exit Ramps

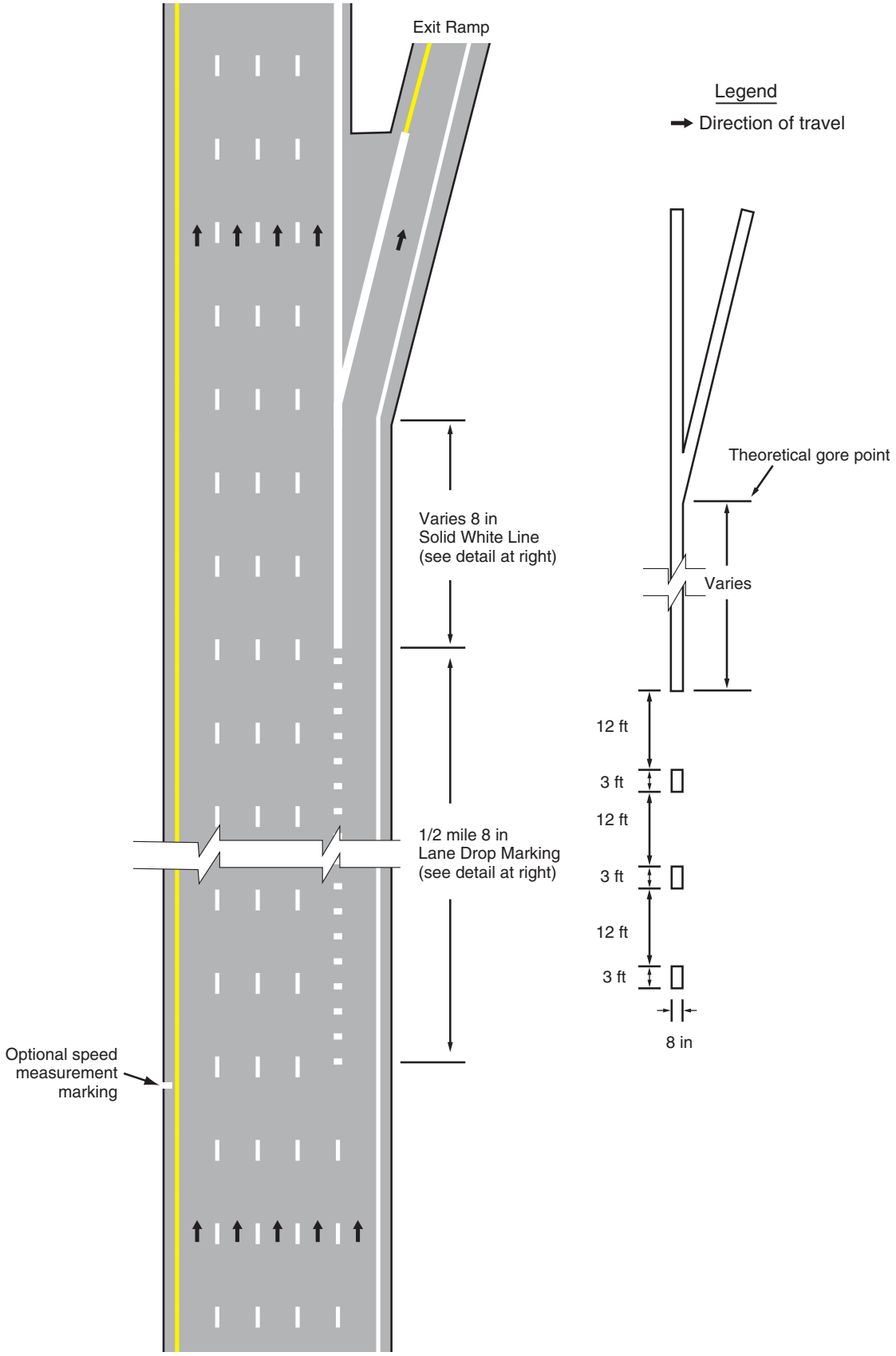

Section 3B.06 Edge Line Pavement Markings

Standard:

If used, edge line pavement markings shall delineate the right or left edges of a roadway.

Except for dotted edge line extensions (see Section 3B.08), edge line markings shall not be continued through intersections or major driveways.

If used on the roadways of divided highways or one-way streets, or on any ramp in the direction of travel, left edge line pavement markings shall consist of a normal solid yellow line to delineate the left edge of a roadway or to indicate driving or passing restrictions left of these markings.

If used, the right edge line pavement markings shall consist of a normal solid white line to delineate the right edge of the roadway.

Guidance:

Edge line markings should not be broken for minor driveways.

Support:

Edge line markings have unique value as visual references to guide road users during adverse weather and visibility conditions.

Option:

Wide solid edge line markings may be used for greater emphasis.

Section 3B.07 Warrants for Use of Edge Lines

Standard:

Edge line markings shall be placed on paved streets or highways with the following characteristics:

A. Freeways;

B. Expressways; and

C. Rural arterials with a traveled way of 20 ft. or more in width and an ADT of 6,000 vehicles per day or greater.

Guidance:

Edge line markings should be placed on paved streets or highways with the following characteristics:

A. Rural arterials and collectors with a traveled way of 20 ft. or more in width and an ADT of 3,000 vehicles per day or greater.

B. At other paved streets and highways where an engineering study indicates a need for edge line markings.

Edge line markings should not be placed where an engineering study or engineering judgment indicates that providing them is likely to decrease safety.

Option:

Edge line markings may be placed on streets and highways with or without centerline markings.

Edge line markings may be excluded, based on engineering judgment, for reasons such as if the traveled way edges are delineated by curbs, parking, bicycle lanes, or other markings.

Edge line markings may be used where edge delineation is desirable to minimize unnecessary driving on paved shoulders or on refuge areas that have lesser structural pavement strength than the adjacent roadway.

Section 3B.08 Extensions Through Intersections or Interchanges

Standard:

Pavement markings extended into or continued through an intersection or interchange area shall be the same color and at least the same width as the line markings they extend (see Figure 3B-11).

Guidance:

Where highway design or reduced visibility conditions make it desirable to provide control or to guide vehicles through an intersection or interchange, such as at offset, skewed, complex, or multi-legged intersections, on curved roadways, or where multiple turn lanes are used, dotted line markings should be used to extend longitudinal line markings through an intersection or interchange area.

Option:

Dotted edge line extensions may be placed through intersections or major driveways.

Guidance:

Where greater restriction is required, solid lane lines or channelizing lines should be extended into or continued through intersections or major driveways. However, edge lines should not be extended into or

Figure 3B-11. Examples of Extensions through Intersections
(Sheet 1 of 2)

a - Typical pavement markings with offset lane lines continued through the intersection and optional crosswalk lines and stop lines

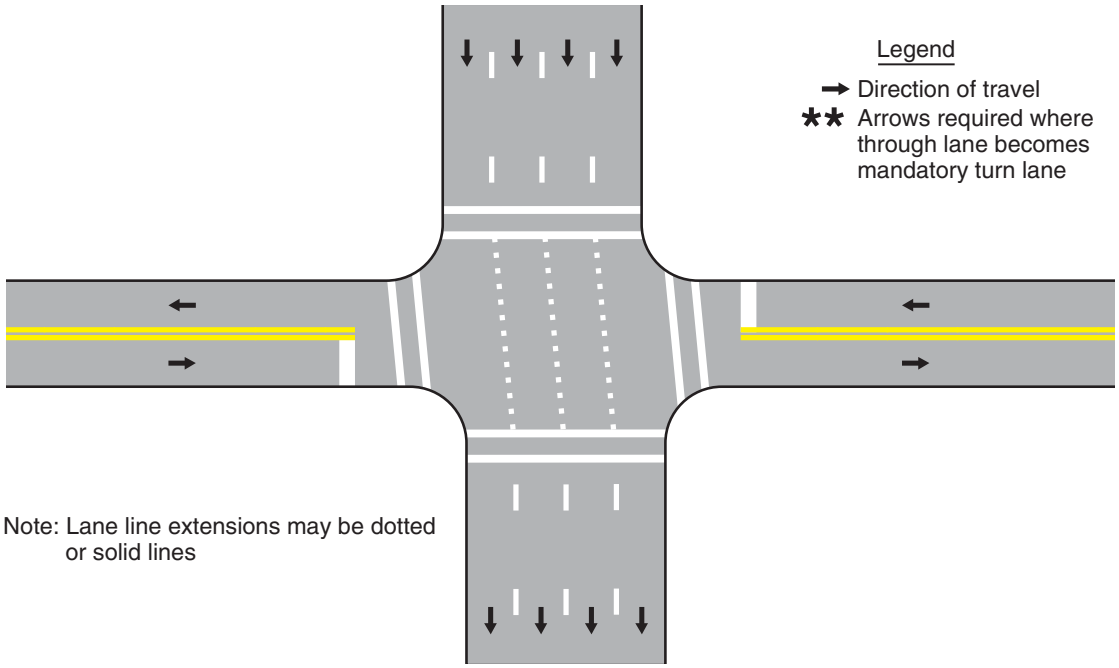

b - Typical pavement markings with optional double-turn lane lines, lane-use turn arrows, crosswalk lines, and stop lines

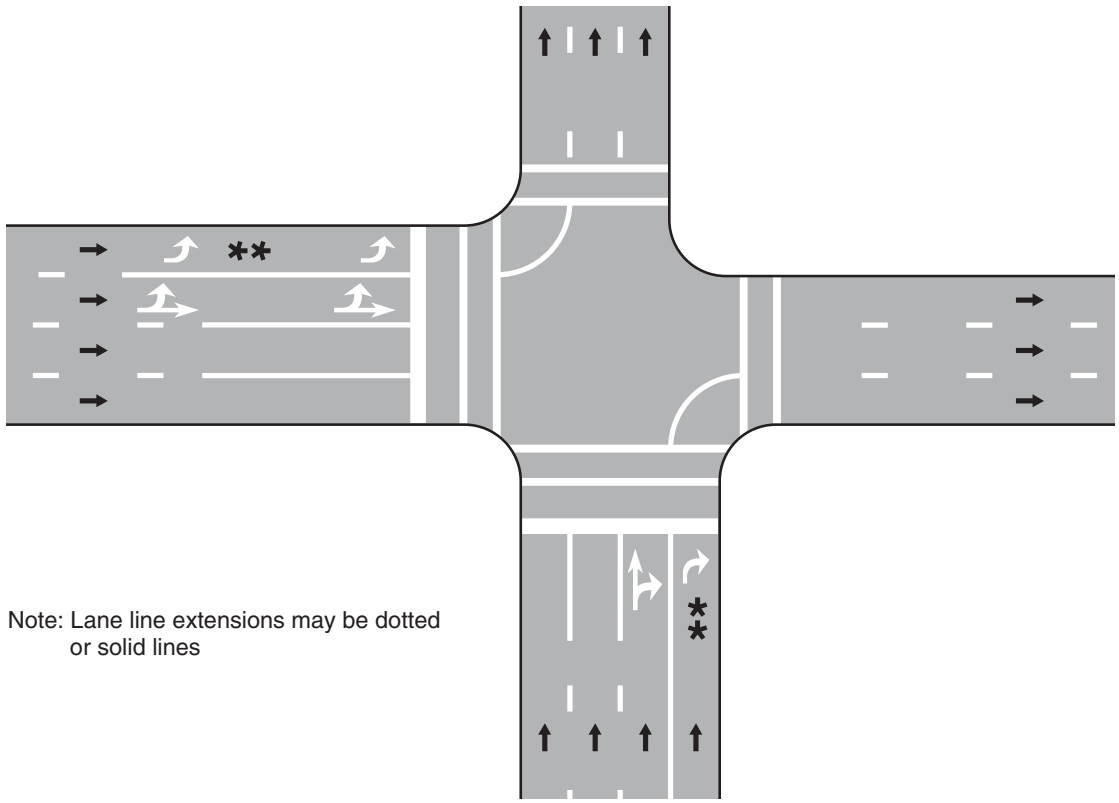

Figure 3B-11. Examples of Extensions through Intersections
(Sheet 2 of 2)

c - Typical dotted line markings to extend longitudinal lane line markings

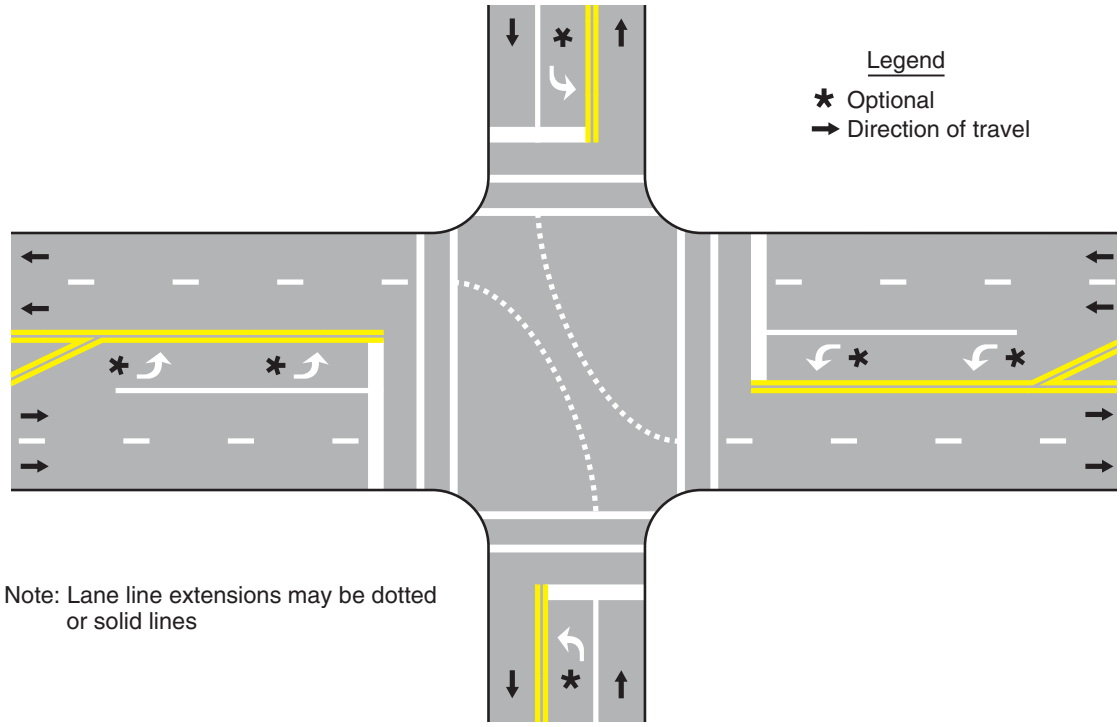

d - Typical dotted line markings to extend longitudinal centerline markings

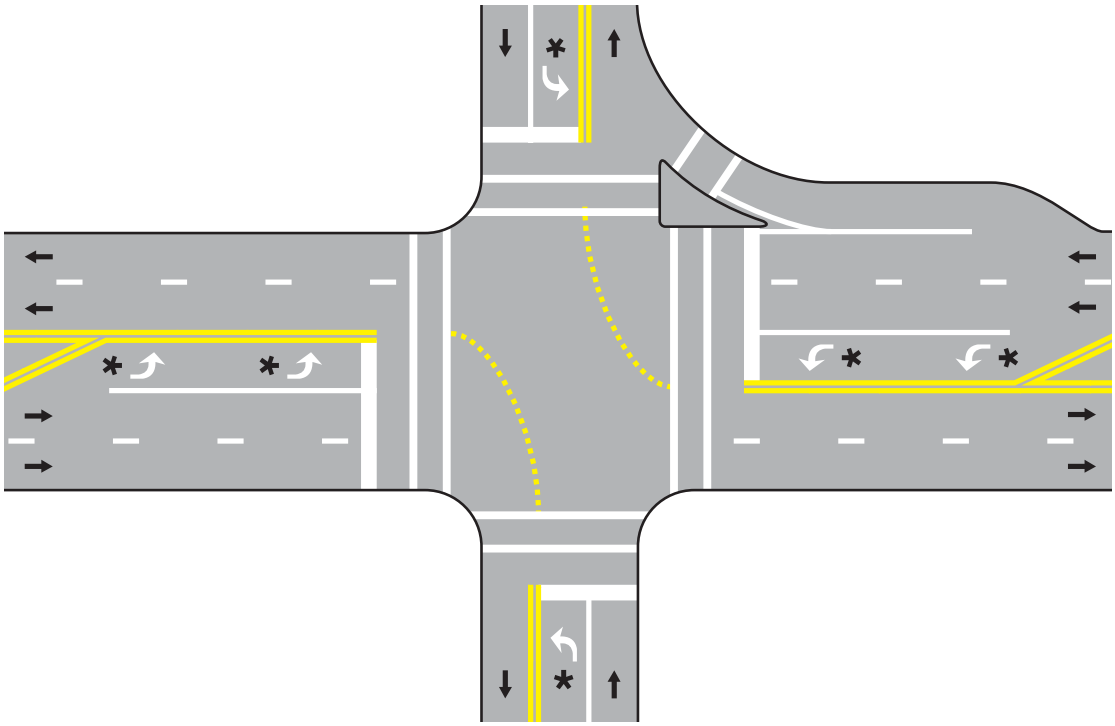

continued through intersections or major driveways as solid lines.

A single line of equal width to one of the lines of the double line should be used to extend a double line through an intersection.

To the extent possible, pavement marking extensions through intersections should be designed in a manner that minimizes potential confusion for drivers in adjacent or opposing lanes.

Section 3B.09 Lane Reduction Transition Markings

Standard:

Where pavement markings are used, lane reduction transition markings shall be used to guide traffic through transition areas where the number of through lanes is reduced, as shown in Figure 3B-12. On two-way roadways, no-passing zone markings shall be used to prohibit passing in the direction of the convergence, and shall continue through the transition area.

Guidance:

For roadways having a posted or statutory speed limit of 45 mph or greater, the transition taper length for a lane reduction should be computed by the formula L = WS for speeds in mph. For roadways where the posted or statutory speed limit is less than 45 mph, the formula $L = WS^2/60$ for speeds in mph should be used to compute taper length. Under both formulas, L equals the taper length in feet, W equals the width of the offset distance in feet, and S equals the 85th-percentile speed or the posted or statutory speed limit, whichever is higher.

Where observed speeds exceed posted or statutory speed limits, longer tapers should be used.

Option:

On new construction, where no posted or statutory speed limit is established, the design speed may be used in the transition taper length formula.

Guidance:

Lane line markings should be discontinued one-quarter of the distance between the Lane Ends sign (see Section 2C.33) and the point where the transition taper begins.

Edge line markings should be installed from the location of the warning sign to beyond the beginning of the narrower roadway.

Support:

Pavement markings at lane reduction transitions supplement the standard signs.

Section 3B.10 Approach Markings for Obstructions

Standard:

Pavement markings shall be used to guide traffic away from fixed obstructions within a paved roadway. Approach markings for bridge supports, refuge islands, median islands, and raised channelization islands shall consist of a tapered line or lines extending from the centerline or the lane line to a point 1 to 2 ft to the right side, or to both sides, of the approach end of the obstruction (see Figure 3B-13).

Guidance:

For roadways having a posted or statutory speed limit of 45 mph or greater, the taper length of the tapered line markings should be computed by the formula L = WS for speeds in mph. For roadways where the posted or statutory speed limit is less than 45 mph, the formula $L = WS^2/60$ for speeds in mph should be used to compute taper length. Under both formulas, L equals the taper length in feet, W equals the width of the offset distance in feet, and S equals the 85th-percentile speed or the posted or statutory speed limit, whichever is higher.

Standard:

The minimum taper length shall be 100 ft. in urban areas and 200 ft. in rural areas.

Support:

Examples of approach markings for obstructions in the roadway are shown in Figure 3B-13.

Option:

Where observed speeds exceed posted or statutory speed limits, longer tapers may be used.

Standard:

If traffic is required to pass only to the right of the obstruction, the markings shall consist of a two-direction no-passing zone marking at least twice the length of the diagonal portion as determined by the appropriate taper formula (see Figure 3B-13).

Figure 3B-12. Examples of Lane Reduction Markings

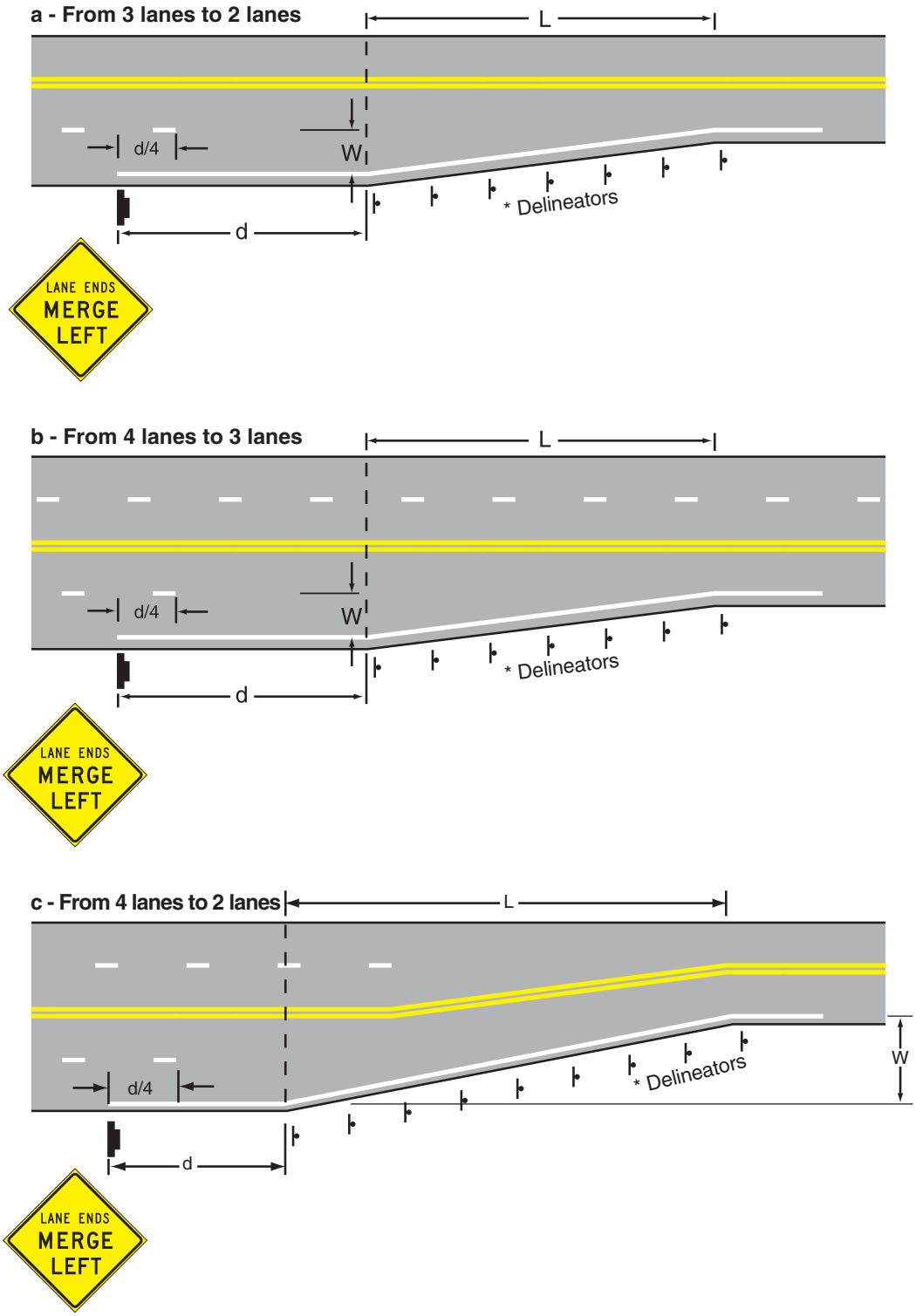

L = Length in feet
S = Posted, 85th-percentile, or statutory speed in mph
W = Offset in feet
d = Advance warning distance (see Section 2C.05)
* = Optional

See Section 3D.04 for delineator spacing.

For speeds 45 mph or more: L = WS

For speeds less than 45 mph:

$$L = \frac{WS^2}{60}$$

Figure 3B-13. Examples of Markings for Obstructions in the Roadway
(Sheet 1 of 2)

a - Center of two-lane road

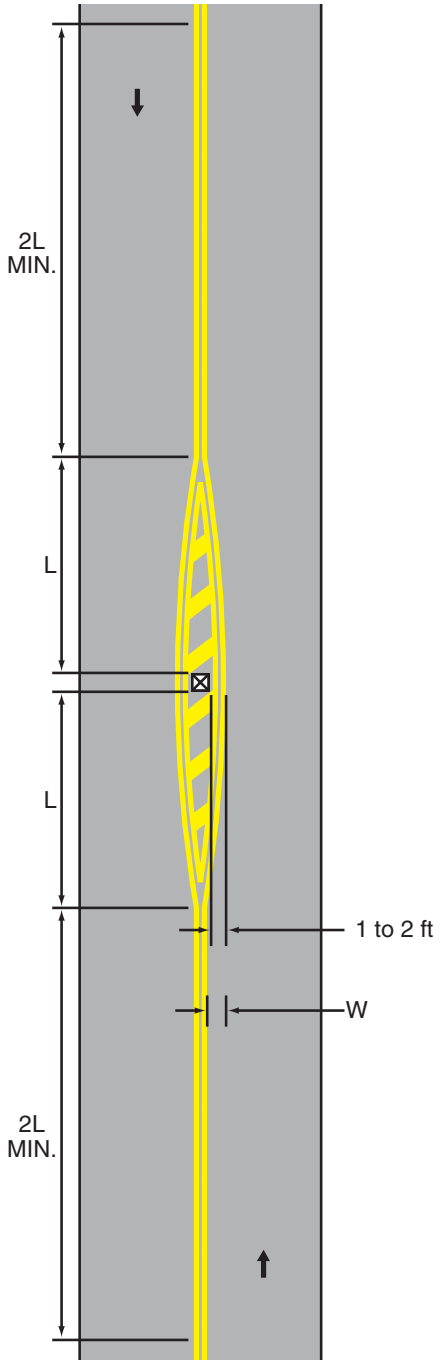

b - Center of four-lane road

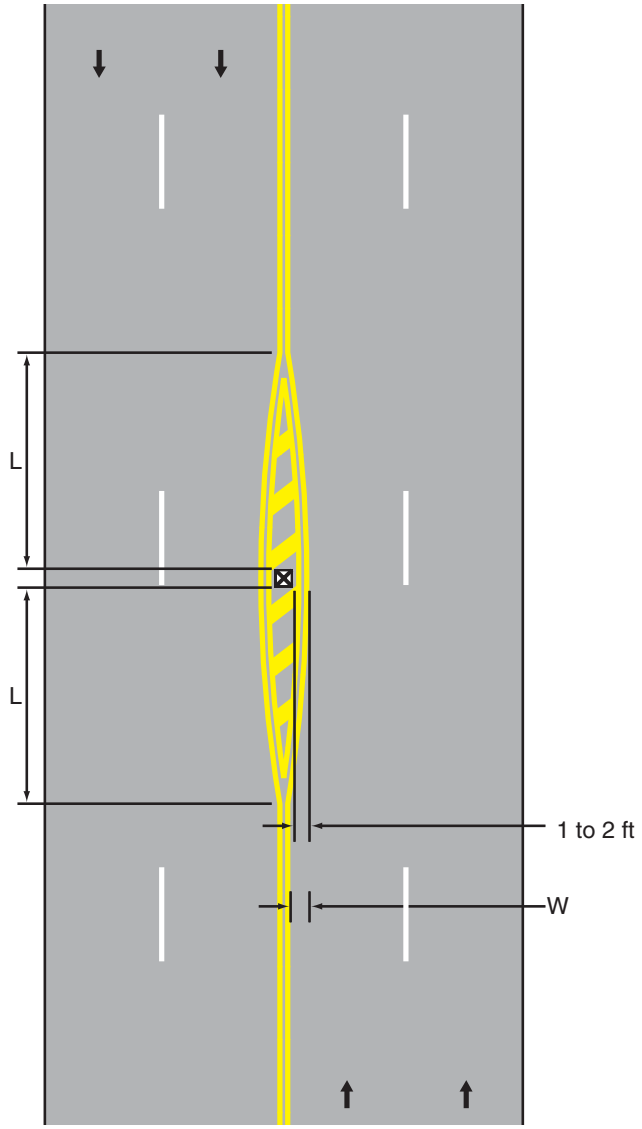

Legend

→ Direction of travel

⊠ Obstruction

For speeds 45 mph or more L=WS
For speeds less than 45 mph $L=WS^2/60$
S = Posted, 85th-percentile, or statutory speed in mph
W = Offset distance in feet

Minimum length of : L = 100 ft in urban areas
L = 200 ft in rural areas

Length "L" should be extended as required by sight distance conditions

Figure 3B-13. Examples of Markings for Obstructions in the Roadway
(Sheet 2 of 2)

c - Traffic passing both sides of obstruction

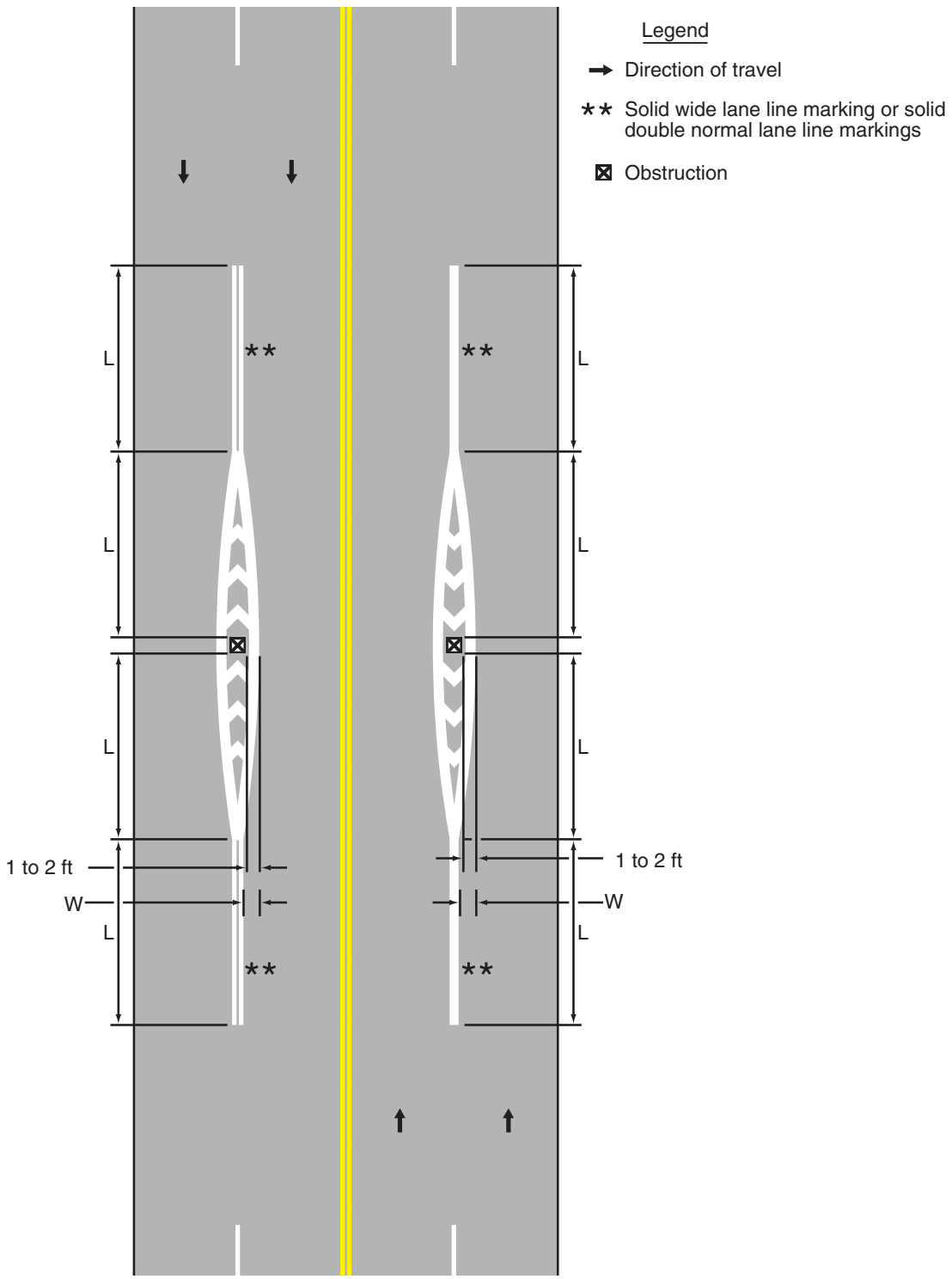

For speeds 45 mph or more L=WS
For speeds less than 45 mph $L=WS^2/60$
S = Posted, 85th-percentile, or statutory speed in mph
W = Offset distance in feet

Minimum length of : L = 100 ft in urban areas
L = 200 ft in rural areas

Length "L" should be extended as required by sight distance conditions

Option:

If traffic is required to pass only to the right of the obstruction, yellow diagonal approach markings may be placed in the neutral area between the no-passing zone markings as shown in Figure 3B-13. Other markings, such as yellow delineators, raised pavement markers, and white cross hatch pavement markings, may also be placed in the neutral area.

Standard:

If traffic can pass either to the right or left of the obstruction, the markings shall consist of two channelizing lines diverging from the lane line, one to each side of the obstruction. In advance of the point of divergence, a solid wide white line or solid double normal white line shall be extended in place of the broken lane line for a distance equal to the length of the diverging lines (see Figure 3B-13).

Option:

If traffic can pass either to the right or left of the obstruction, additional white markings may be placed in the neutral area between the channelizing lines as shown in Figure 3B-13.

Section 3B.11 Raised Pavement Markers

Standard:

A raised pavement marker shall be a device with a height of at least 0.4 inches mounted on or in a road surface that is intended to be used as a positioning guide or to supplement or substitute for pavement markings or to mark the position of a fire hydrant.

The color of raised pavement markers under both daylight and nighttime conditions shall conform to the color of the marking for which they serve as a positioning guide, or for which they supplement or substitute.

Option:

Blue raised pavement markers may be used to mark the positions of fire hydrants.

Support:

Retroreflective and internally illuminated raised pavement markers are available in monodirectional and bidirectional configurations. The bidirectional marker is capable of displaying the applicable color for each direction of travel.

Guidance:

Nonretroreflective raised pavement markers should not be used alone, without supplemental retroreflective or internally illuminated markers, as a substitute for other types of pavement markings.

Directional configurations should be used to maximize correct information and to minimize confusing information provided to the road user. Directional configurations also should be used to avoid confusion resulting from visibility of markers that do not apply to the road user.

The spacing of raised pavement markers used to supplement or substitute for other types of longitudinal markings should correspond with the pattern of broken lines for which the markers supplement or substitute.

Standard:

The value of N for the spacing of raised pavement markers for a broken or dotted line shall equal the length of one line segment plus one gap. The value of N referenced for solid lines shall equal the N for the broken or dotted lines that might be adjacent to or might extend the solid lines (see Sections 3B.13 and 3B.14).

Section 3B.12 Raised Pavement Markers as Vehicle Positioning Guides with Other Longitudinal Markings

Option:

Raised pavement markers may be used as positioning guides with longitudinal line markings without necessarily conveying information to the road user about passing or lane-use restrictions. In such applications, markers may be positioned between the two lines of a one-way or two-way no-passing zone marking or positioned in line with or immediately adjacent to single solid or broken centerline or lane line markings.

Support:

A typical spacing for such applications is 2N, where N equals the length of one line segment plus one gap (see Section 3B.11).

Option:

Where it is desired to alert the road user to changes in the travel path, such as on sharp curves or on transitions that reduce the number of lanes or that shift traffic laterally, the spacing may be reduced to N or less.

Section 3B.13 Raised Pavement Markers Supplementing Other Markings

Guidance:

The use of raised pavement markers for supplementing longitudinal line markings should conform to the following:

A. Lateral Positioning
   1. When supplementing double line markings, pairs of raised pavement markers placed laterally in line with or immediately outside of the two lines should be used.
   2. When supplementing wide line markings, pairs of raised pavement markers placed laterally adjacent to each other should be used.

B. Longitudinal Spacing
   1. When supplementing solid line markings, raised pavement markers at a spacing no greater than N (see Section 3B.11) should be used, except when supplementing left edge line markings, a spacing of no greater than N/2 should be used. Raised markers should not supplement right edge line markings.
   2. Deleted
   3. When supplementing dotted line markings, a spacing appropriate for the application should be used.
   4. When supplementing longitudinal line markings through at-grade intersections, one raised pavement marker for each short line segment should be used.
   5. When supplementing edge line extensions through freeway interchanges, a spacing of no greater than N should be used.

Option:

Raised pavement markers also may be used to supplement other markings for channelizing islands or approaches to obstructions.

Section 3B.14 Raised Pavement Markers Substituting for Pavement Markings

Option:

Retroreflective or internally illuminated raised pavement markers, or nonretroreflective raised pavement markers supplemented by retroreflective or internally illuminated markers, may be substituted for markings of other types.

Guidance:

If used, the pattern and color of the raised pavement markers should simulate the pattern and color of the markings for which they substitute.

The normal spacing of raised pavement markers, when substituting for other markings, should be determined in terms of the standard length of the broken line segment.

Option:

The side of a raised pavement marker that is visible to traffic proceeding in the wrong direction may be red.

Standard:

If raised pavement markers are used to substitute for broken line markings, a group of three to five markers equally spaced at a distance no greater than N/8 (see Section 3B.11) shall be used. If N is other than 40 ft., the markers shall be equally spaced over the line segment length (at 1/2 points for 3 markers, at 1/3 points for 4 markers, and at 1/4 points for 5 markers). At least one retroreflective or internally illuminated marker per group shall be used or a retroreflective or internally illuminated marker shall be installed midway in each gap between successive groups of nonretroreflective markers.

When raised pavement markers substitute for solid lane line markings, the markers shall be equally spaced at no greater than N/4, with retroreflective or internally illuminated units at a spacing no greater than N/2.

Guidance:

Raised pavement markers should not substitute for right edge line markings.

Standard:

When raised pavement markers substitute for dotted lines, they shall be spaced at no greater than N/4, with not less than one raised pavement marker per dotted line. At least one raised marker every N shall be retroreflective or internally illuminated.

Option:

When substituting for wide lines, raised pavement markers may be placed laterally adjacent to each other to simulate the width of the line.

Section 3B.15 Transverse Markings

Standard:

Transverse markings, which include shoulder markings, word and symbol markings, stop lines, yield lines, crosswalk lines, speed measurement markings, speed hump markings, parking space markings, and others, shall be white unless otherwise specified herein.

Guidance:

Because of the low approach angle at which pavement markings are viewed, transverse lines should be proportioned to provide visibility equal to that of longitudinal lines.

Standard:

Pavement marking letters, numerals, and symbols shall be installed in accordance with the Pavement Markings chapter of the "Standard Highway Sign Designs for Texas" book (see Section 1A.11).

Section 3B.16 Stop and Yield Lines

Standard:

If used, stop lines shall consist of solid white lines extending across approach lanes to indicate the point at which the stop is intended or required to be made.

If used, yield lines (see Figure 3B-14) shall consist of a row of solid white isosceles triangles pointing toward approaching vehicles extending across approach lanes to indicate the point at which the yield is intended or required to be made.

Guidance:

Stop lines should be 12 to 24 inches wide.

Stop lines should be used to indicate the point behind which vehicles are required to stop, in compliance with a STOP (R1-1) sign, traffic control signal, or some other traffic control device, except YIELD signs.

The individual triangles comprising the yield line should have a base of 12 to 24 inches wide and a height equal to 1.5 times the base. The space between the triangles should be 3 to 12 inches.

Option:

Yield lines may be used to indicate the point behind which vehicles are required to yield in compliance with a YIELD (R1-2) sign or a Yield Here to Pedestrians (R1-5 or R1-5a) sign.

Guidance:

If used, stop and yield lines should be placed a minimum of 4 ft. in advance of the nearest crosswalk line at controlled intersections, except for yield lines at roundabout intersections as provided for in Section 3B.24 and at midblock crosswalks. In the absence of a marked crosswalk, the stop line or yield line should be placed at the desired stopping or yielding point, but should be placed no more than 30 ft. nor less than 4 ft. from the nearest edge of the intersecting traveled way. Stop lines should be placed to allow sufficient sight distance to all other approaches to an intersection.

If used at an unsignalized midblock crosswalk, yield lines should be placed adjacent to the Yield Here to Pedestrians sign located 20 to 50 ft. in advance of the nearest crosswalk line, and parking should be prohibited in the area between the yield line and the crosswalk (see Figure 3B-15).

Stop lines at midblock signalized locations should be placed at least 40 ft. in advance of the nearest signal indication (see Section 4D.15).

Support:

Drivers who yield too close to crosswalks on multi-lane approaches place pedestrians at risk by blocking other drivers' views of pedestrians.

Figure 3B-14. Examples of Yield Line Layouts

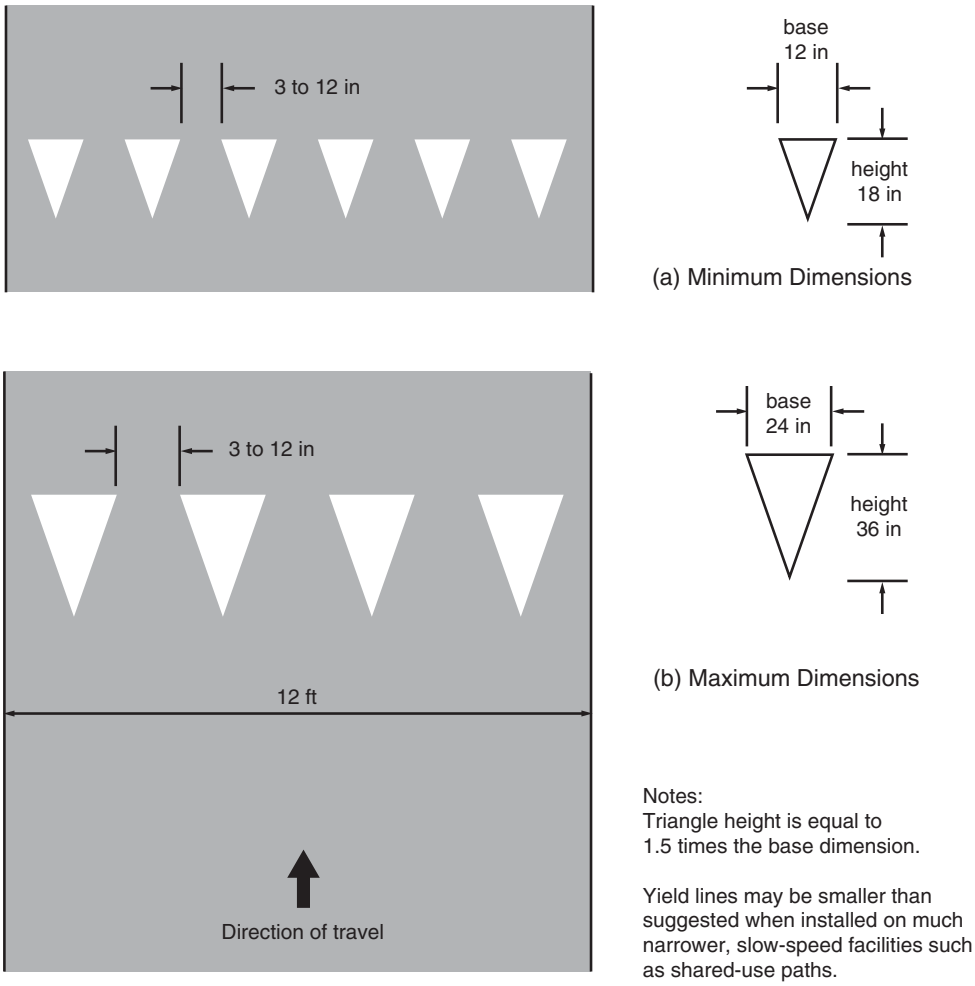

Section 3B.17 Crosswalk Markings

Support:

Crosswalk markings provide guidance for pedestrians who are crossing roadways by defining and delineating paths on approaches to and within signalized intersections, and on approaches to other intersections where traffic stops.

Crosswalk markings also serve to alert road users of a pedestrian crossing point across roadways not controlled by highway traffic signals or STOP signs.

At nonintersection locations, crosswalk markings legally establish the crosswalk.

Standard:

When crosswalk lines are used, they shall consist of solid white lines that mark the crosswalk. They shall be not less than 6 inches nor greater than 24 inches in width.

Guidance:

If transverse lines are used to mark a crosswalk, the gap between the lines should not be less than 6 ft. If diagonal or longitudinal lines are used without transverse lines to mark a crosswalk, the crosswalk should be not less than 6 ft. wide.

Crosswalk lines, if used on both sides of the crosswalk, should extend across the full width of pavement or to the edge of the intersecting crosswalk to discourage diagonal walking between crosswalks (see Figures 3B-15 and 3B-16).

Figure 3B-15. Examples of Yield Lines at Unsignalized Midblock Crosswalks

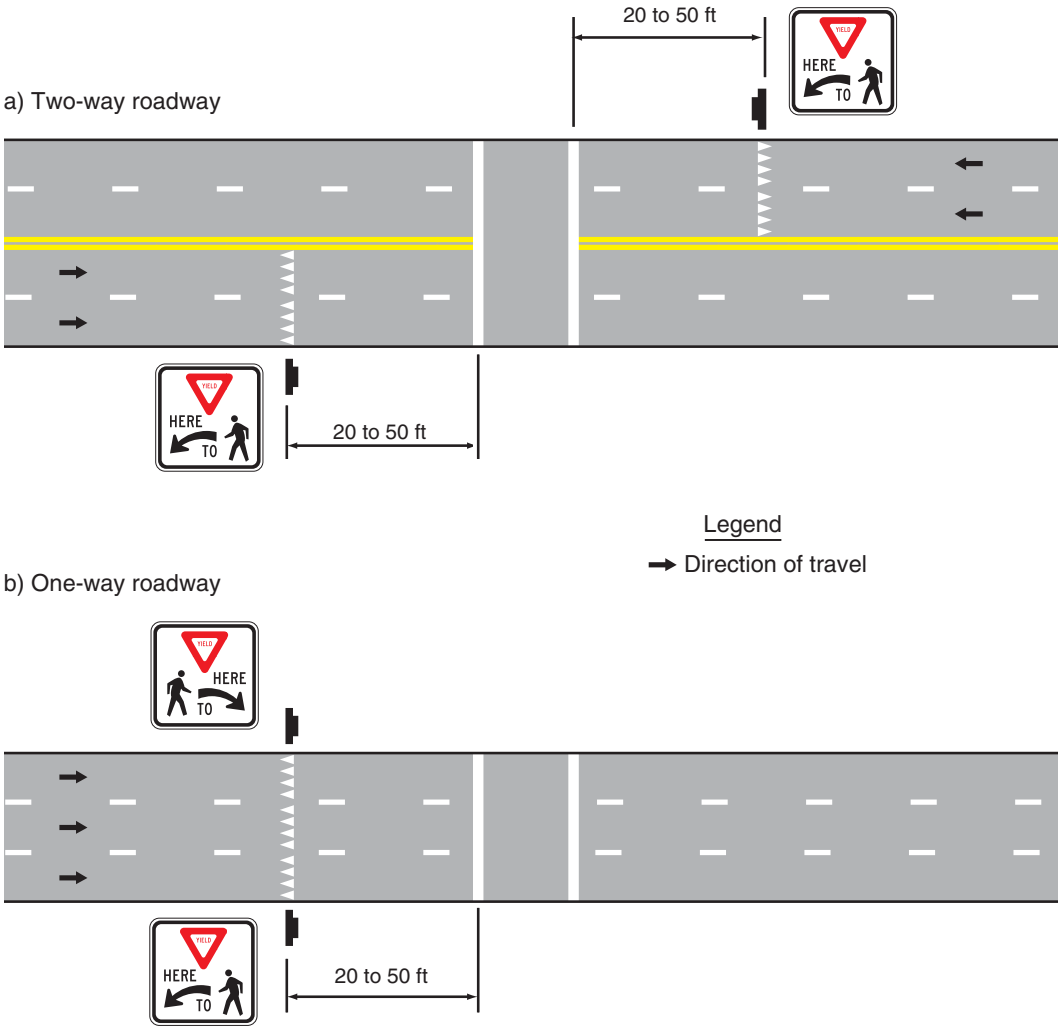

Crosswalks should be marked at all intersections where there is substantial conflict between vehicular and pedestrian movements.

Marked crosswalks also should be provided at other appropriate points of pedestrian concentration, such as at loading islands, midblock pedestrian crossings, or where pedestrians could not otherwise recognize the proper place to cross.

Crosswalk lines should not be used indiscriminately. An engineering study should be performed before they are installed at locations away from highway traffic signals or STOP signs.

Because nonintersection pedestrian crossings are generally unexpected by the road user, warning signs (see Section 2C.41) should be installed and adequate visibility should be provided by parking prohibitions.

Support:

Section 3B.16 contains information regarding placement of stop line markings near crosswalk markings.

Option:

For added visibility, the area of the crosswalk may be marked with white diagonal lines at a 45-degree angle to the line of the crosswalk or with white longitudinal lines parallel to traffic flow as shown in Figure 3B-16.

When longitudinal lines are used to mark a crosswalk, the transverse crosswalk lines may be omitted. This type of marking may be used at locations where substantial numbers of pedestrians cross without any other traffic control device, at locations where physical conditions are such that added visibility of the crosswalk is

desired, or at places where a pedestrian crosswalk might not be expected.

Guidance:

If used, the diagonal or longitudinal lines should be 12 to 24 inches wide and spaced 12 to 60 inches apart. The marking design should avoid the wheel paths, and the spacing should not exceed 2.5 times the line width.

Option:

When an exclusive pedestrian phase that permits diagonal crossing is provided at a traffic control signal, a marking as shown in Figure 3B-17 may be used for the crosswalk.

Section 3B.18 Parking Space Markings

Support:

Marking of parking space boundaries encourages more orderly and efficient use of parking spaces where parking turnover is substantial. Parking space markings tend to prevent encroachment into fire hydrant zones, bus stops, loading zones, approaches to intersections, curb ramps, and clearance spaces for islands and other zones where parking is restricted. Examples of parking space markings are shown in Figure 3B-18 and 3B-32.

Standard:

Parking space markings shall be white.

Option:

Blue lines may supplement white parking space markings of each parking space designated for use only by persons with disabilities.

Support:

Additional parking space markings for the purpose of designating spaces for use only by persons with disabilities are discussed in Section 3B.19 and illustrated in Figure 3B-19 and 3B-33.

Section 3B.19 Pavement Word and Symbol Markings

Support:

Word and symbol markings on the pavement are used for the purpose of guiding, warning, or regulating traffic. Symbol messages are preferable to word messages. Examples of standard word and arrow pavement markings are shown in Figures 3B-20 and 3B-21.

Standard:

Word and symbol markings shall be white, except as otherwise noted in this Section.

Guidance:

Letters and numerals should be 6 ft. or more in height.

Word and symbol markings should not exceed three lines of information.

If a pavement marking word message consists of more than one line of information, it should read in the direction of travel. The first word of the message should be nearest to the road user.

Except for the two opposing arrows of a two-way left-turn lane marking (see Figure 3B-7), the longitudinal space between word or symbol message markings, including arrow markings, should be at least four times the height of the characters for low-speed roads, but not more than ten times the height of the characters under any conditions.

The number of different word and symbol markings used should be minimized to provide effective guidance and avoid misunderstanding.

Except as noted in the Option, pavement word and symbol markings should be no more than one lane in width.

Option:

The SCHOOL word marking may extend to the width of two approach lanes (see Section 7C.06).

Guidance:

When the SCHOOL word marking is extended to the width of two approach lanes, the characters should be 10 ft. or more in height (see Section 7C.06).

Pavement word and symbol markings should be proportionally scaled to fit within the width of the facility upon which they are applied.

Option:

On narrow, low-speed shared-use paths, the pavement words and symbols may be smaller than suggested, but to the relative scale.

Figure 3B-16. Examples of Crosswalk Markings

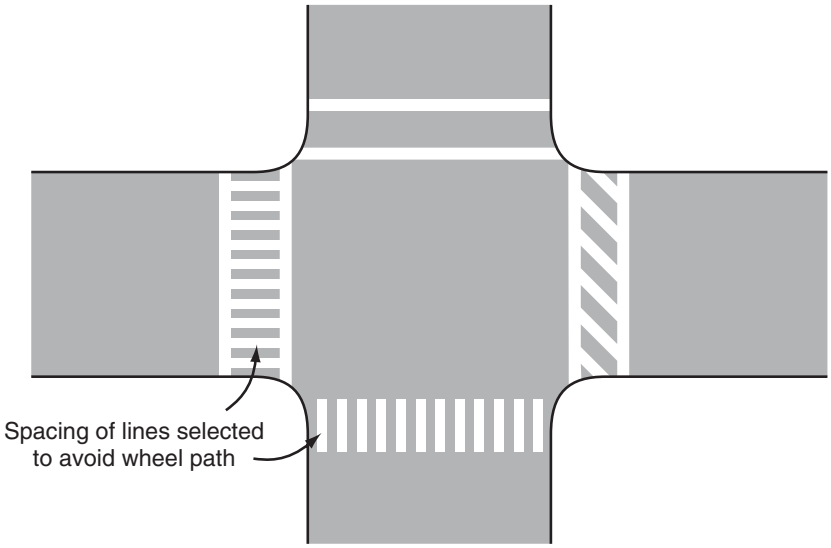

Figure 3B-17. Example of Crosswalk Markings for Exclusive Pedestrian Phase That Permits Diagonal Crossing

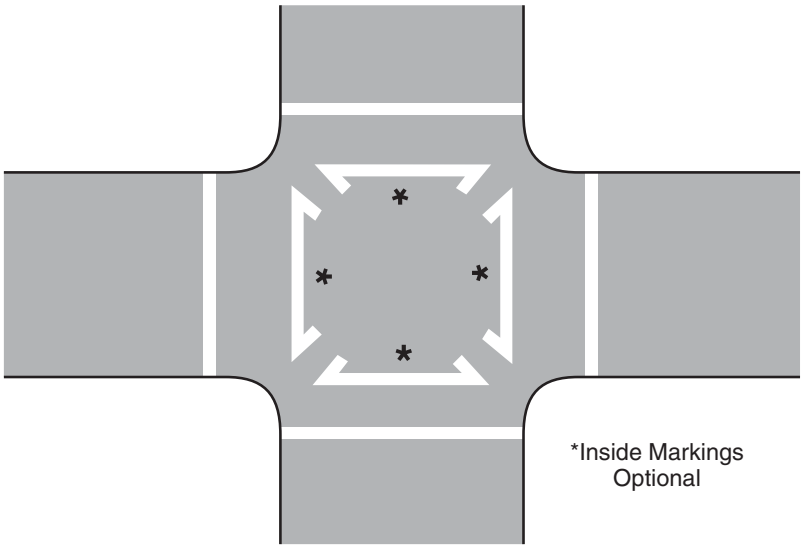

Figure 3B-18. Examples of Parking Space Markings

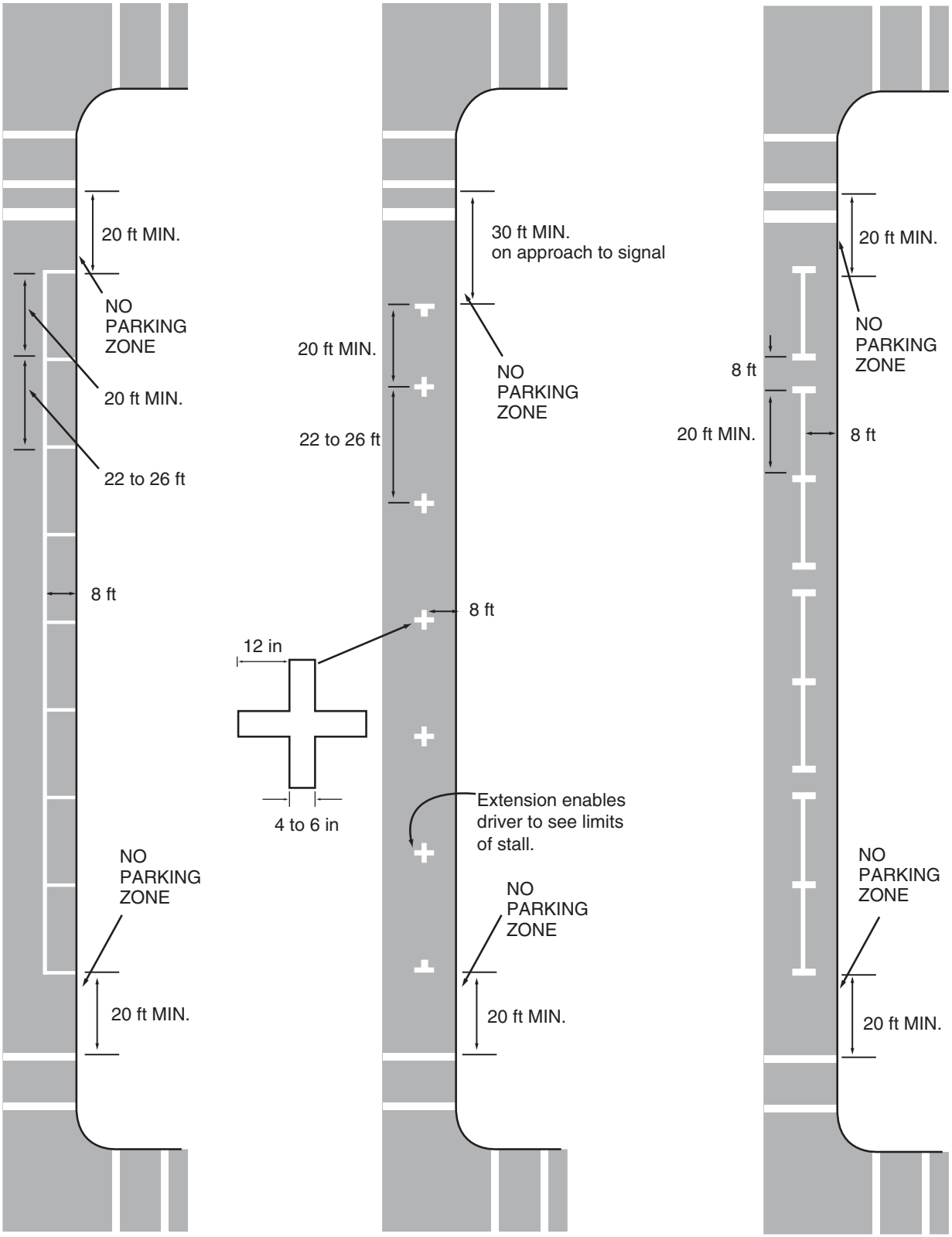

Figure 3B-19. International Symbol of Accessibility Parking Space Marking with Blue Background and White Border Options

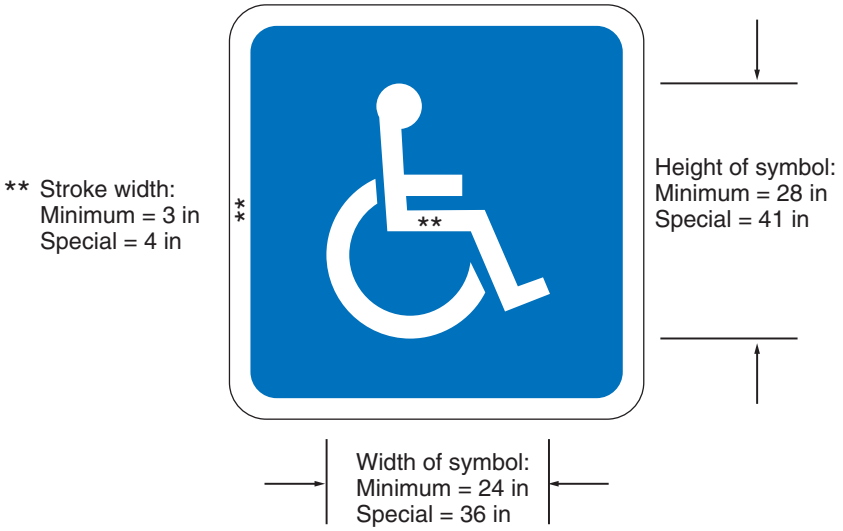

Figure 3B-20. Example of Elongated Letters for Word Pavement Markings

Figure 3B-21. Examples of Standard Arrows for Pavement Markings

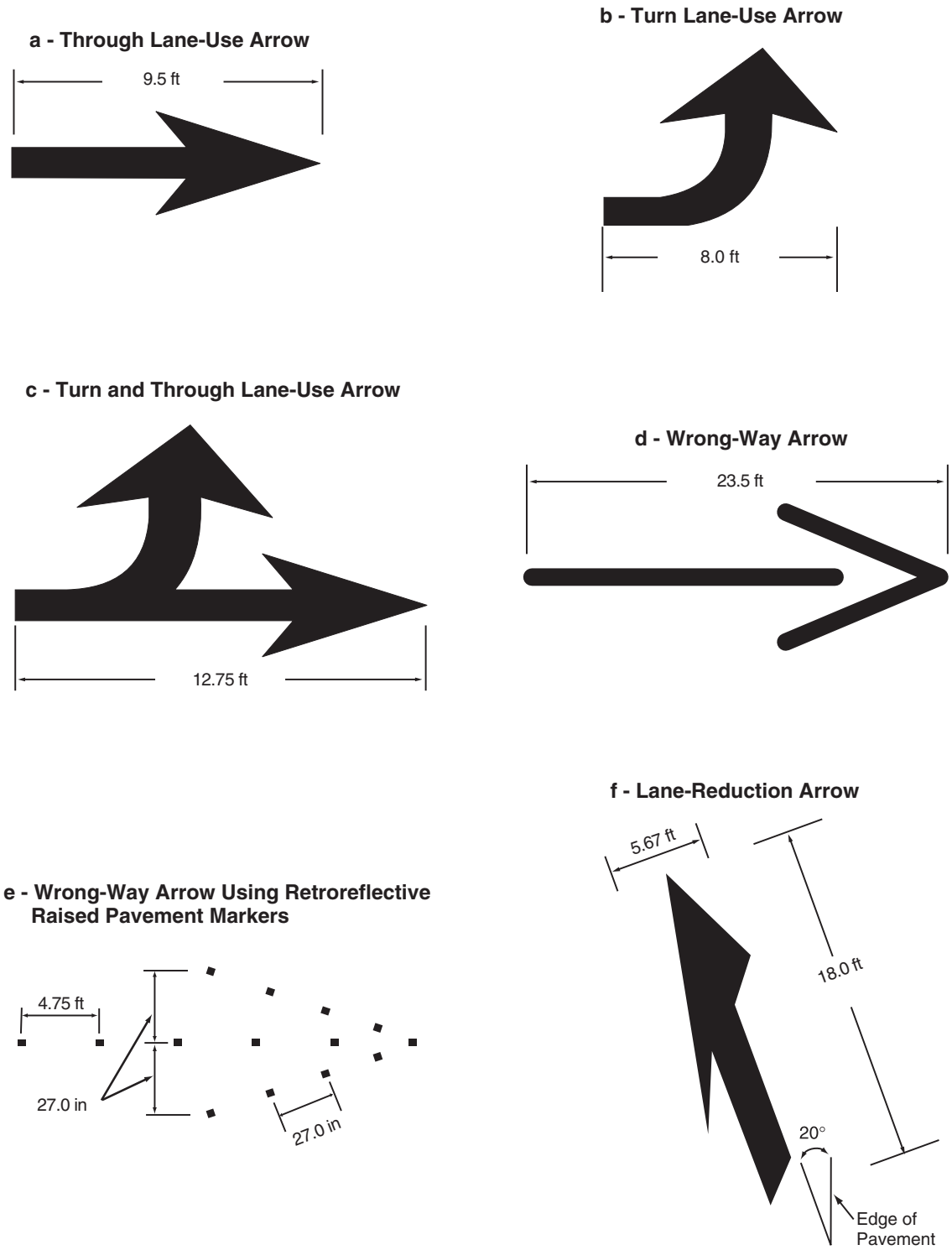

Typical sizes for normal installation; sizes may be reduced approximately one-third for low-speed urban conditions; larger sizes may be needed for freeways, above average speeds, and other critical locations. A narrow elongated arrow design is optional. For proper proportion, see the Pavement Markings chapter of the “Standard Highway Signs” book.

The International Symbol of Accessibility parking space markings may be placed in each parking space designated for use by persons with disabilities. A blue background with white border may supplement the wheelchair symbol as shown in Figure 3B-19.

Standard:

Where through traffic lanes approaching an intersection become mandatory turn lanes, lane-use arrow markings (see Figure 3B-21) shall be used and shall be accompanied by standard signs.

Lane use, lane reduction, and wrong-way arrow markings shall be designed as shown in Figure 3B-21.

Guidance:

Where through lanes become mandatory turn lanes, signs or markings should be repeated as necessary to prevent entrapment and to help the road user select the appropriate lane in advance of reaching a queue of waiting vehicles.

Option:

Lane-use arrow markings (see Figure 3B-21) may be used to convey either guidance or mandatory messages.

The ONLY word marking (see Figure 3B-20) may be used to supplement lane-use arrow markings (see Figure 3B-22).

In situations where a lane reduction transition occurs, the lane reduction arrow markings shown in Figure 3B-21 may be used.

Guidance:

Where crossroad channelization or ramp geometrics do not make wrong-way movements difficult, a lane-use arrow should be placed in each lane of an exit ramp near the crossroad terminal where it will be clearly visible to a potential wrong-way road user (see Figure 3B-23).

Option:

The wrong-way arrow markings shown in Figure 3B-21 may be placed near the downstream terminus of a ramp as shown in Figures 3B-23 and 3B-24 to indicate the correct direction of traffic flow and to discourage drivers from traveling in the wrong direction.

A yield-ahead triangle symbol or YIELD AHEAD word pavement marking may be used on approaches to intersections where the approaching traffic will encounter a YIELD sign at the intersection (see Figure 3B-25).

Support:

Lane-use arrow markings are often used to provide guidance in turn bays (see Figure 3B-22), where turns may or may not be mandatory, and in two-way left-turn lanes (see Figure 3B-7).

Option:

Word and symbol markings may include, but are not limited to, the following. Other words or symbols may also be used under certain conditions.

A. Regulatory:
   1. STOP
   2. RIGHT (LEFT) TURN ONLY
   3. 25 MPH
   4. Arrow Symbols
B. Warning:
   1. STOP AHEAD
   2. YIELD AHEAD
   3. YIELD AHEAD Triangle Symbol
   4. SCHOOL XING
   5. SIGNAL AHEAD
   6. PED XING
   7. SCHOOL
   8. R X R
   9. BUMP
   10. HUMP
C. Guide:
   1. US 40
   2. STATE 135
   3. ROUTE 40

Figure 3B-22. Examples of Lane Use Control Word and Symbol Markings

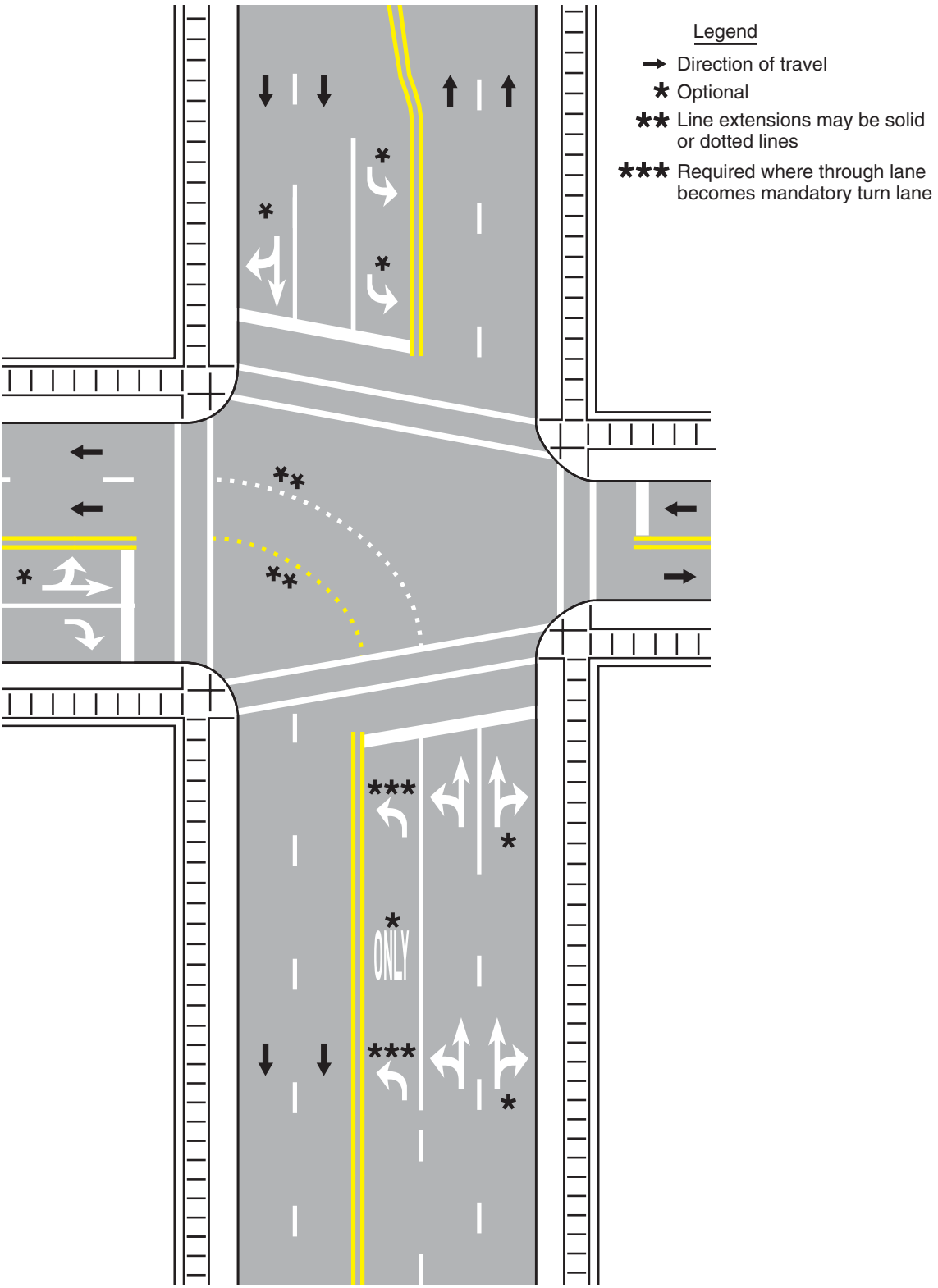

Figure 3B-23. Examples of Arrow Markings at Exit Ramp Terminals

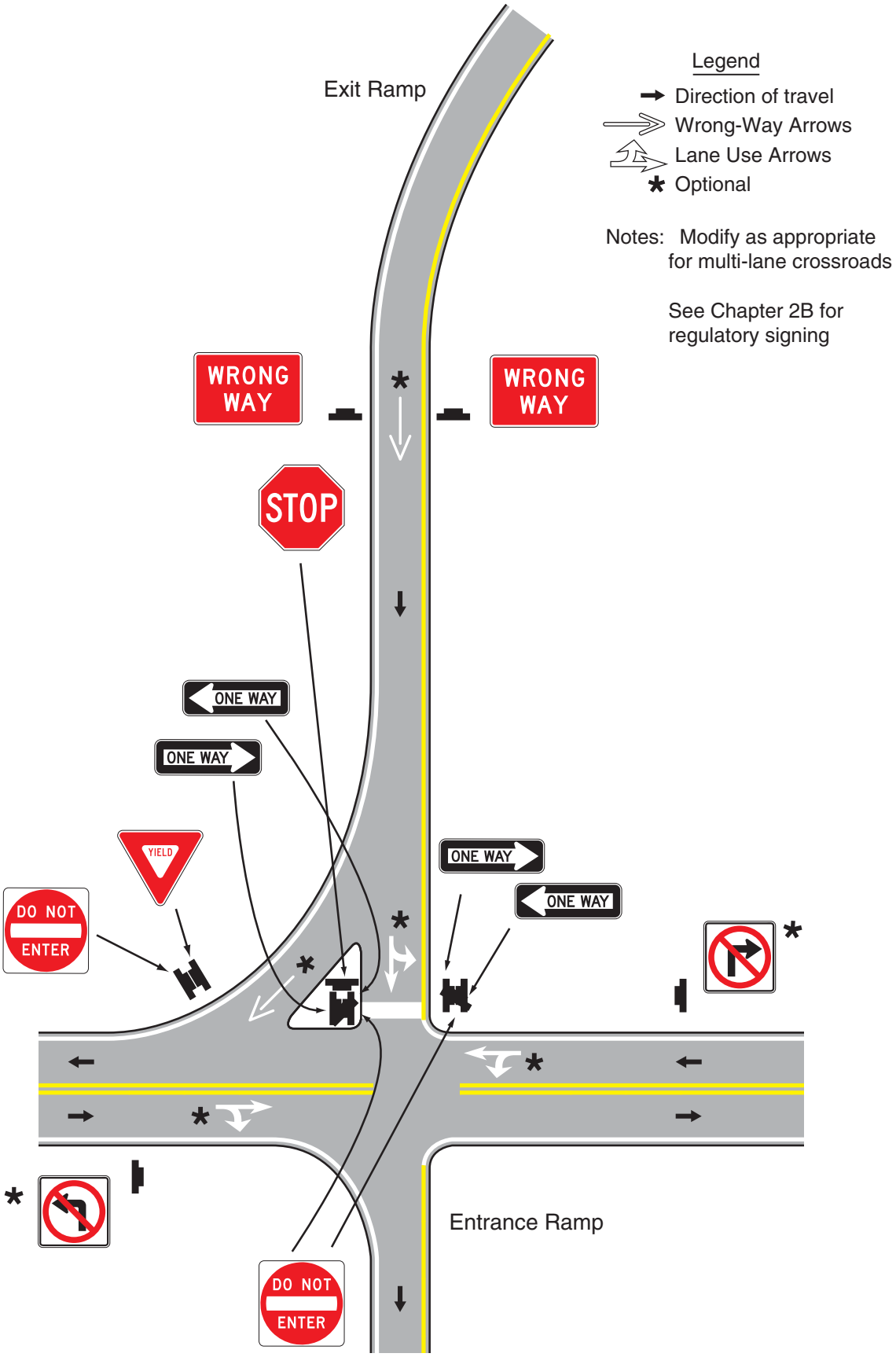

Figure 3B-24. Examples of Arrow Markings at Entrance Ramp Terminals

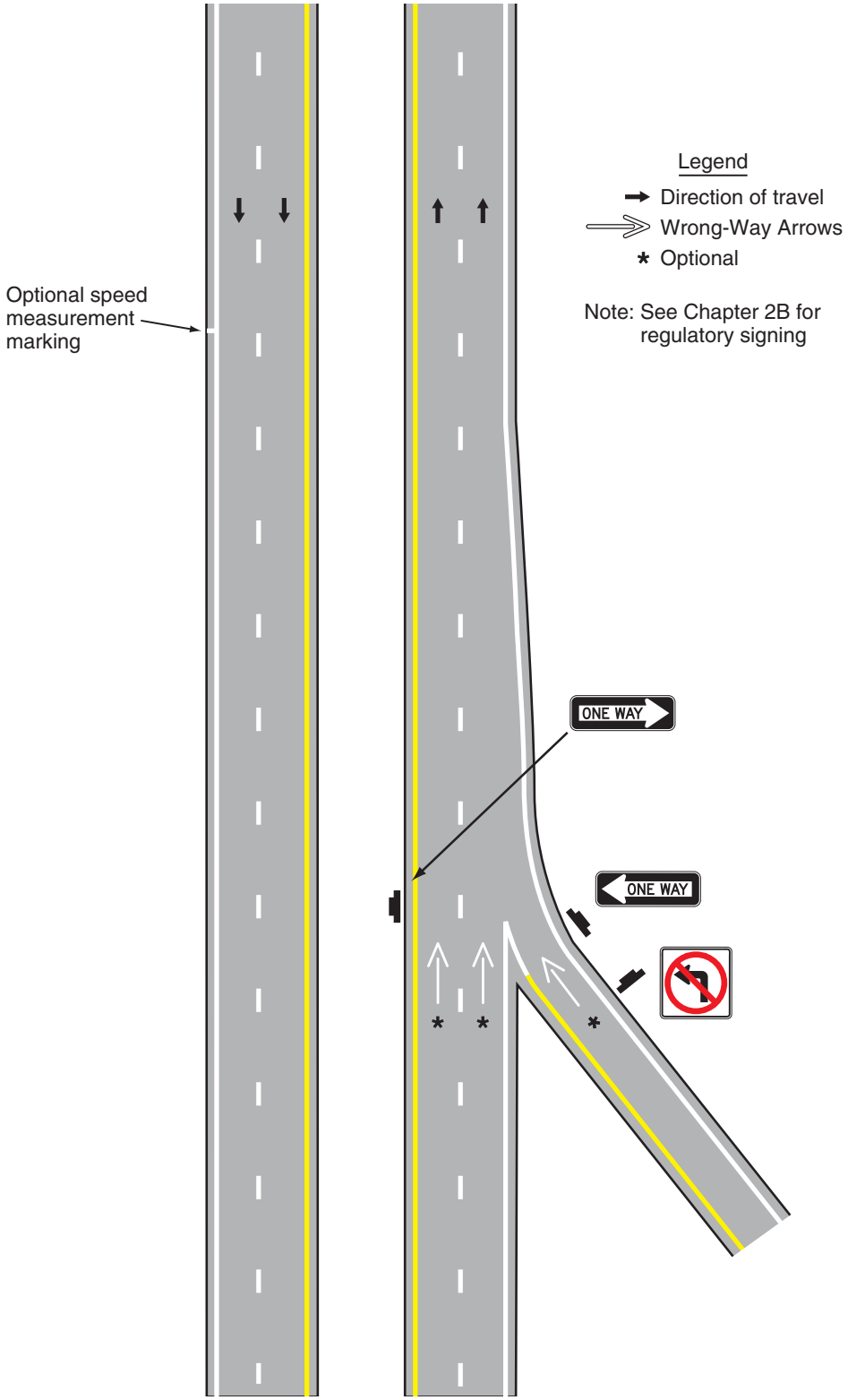

Figure 3B-25. Yield Ahead Triangle Symbols

a - Posted or Statutory Speed Limit 45 mph or greater

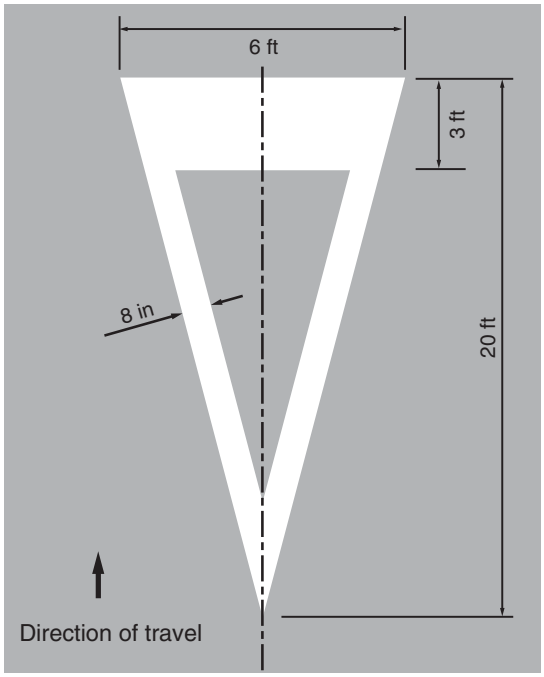

b - Posted or Statutory Speed Limit less than 45 mph

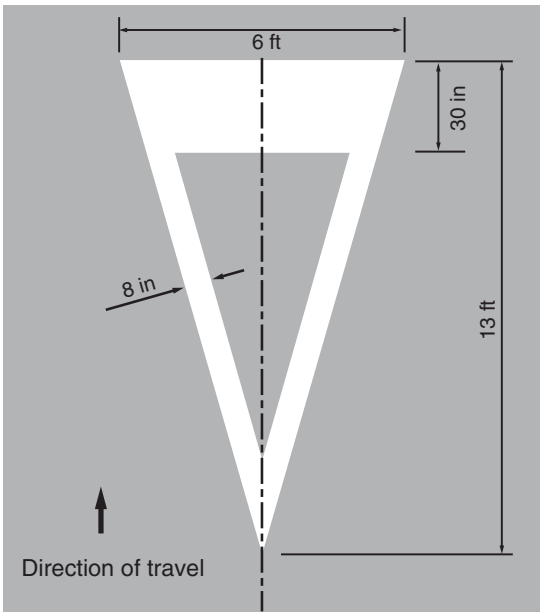

Standard:

Except at the ends of aisles in parking lots, the word STOP shall not be used on the pavement unless accompanied by a stop line (see Section 3B.16) and STOP sign (see Section 2B.04). At the ends of aisles in parking lots, the word STOP shall not be used on the pavement unless accompanied by a stop line.

The word STOP shall not be placed on the pavement in advance of a stop line, unless every vehicle is required to stop at all times.

The yield-ahead triangle symbol or YIELD AHEAD word pavement marking shall not be used unless a YIELD sign (see Section 2B.08) is in place at the intersection. The yield-ahead symbol marking shall be as shown in Figure 3B-25.

Section 3B.20 Speed Measurement Markings

Support:

A speed measurement marking is a transverse marking placed on the roadway to assist the enforcement of speed regulations.

Standard:

Speed measurement markings, if used, shall be white, and shall not be greater than 24 inches width.

Option:

Speed measurement markings may extend 24 inches on either side of the centerline or 24 inches on either side of edge line markings at 0.25 mile intervals over a 1 mile length of roadway. When paved shoulders of sufficient width are available, the speed measurements markings may be placed entirely on these shoulders. Advisory signs may be used in conjunction with these markings (see Figure 3B-10).

Section 3B.21 Curb Markings

Support:

Curb markings are most often used to indicate parking regulations or to delineate the curb.

Standard:

Signs shall be used with curb markings in those areas where curb markings are frequently obliterated by snow and ice accumulation unless the no parking zone is controlled by statute or local ordinance.

Where curbs are marked, the colors shall conform to the general principles of markings (see Section 3A.04).

Guidance:

Except as noted in the Option, when curb markings are used without signs to convey parking regulations, a legible word marking regarding the regulation (such as “No Parking” or “No Standing”) should be placed on the curb.

Option:

Curb markings without word markings or signs may be used to convey a general prohibition by statute of parking within a specified distance of a stop sign, driveway, fire hydrant, or crosswalk.

Guidance:

Retroreflective solid yellow markings should be placed on the noses of raised medians and curbs of islands that are located in the line of traffic flow where the curb serves to channel traffic to the right of the obstruction.

Retroreflective solid white markings should be used when traffic may pass on either side of the island.

Option:

Local highway agencies may prescribe special colors for curb markings to supplement standard signs for parking regulation.

Support:

Since yellow and white curb markings are frequently used for curb delineation and visibility, it is advisable to establish parking regulations through the installation of standard signs (see Sections 2B.39 through 2B.41).

Where the curbs of the islands become parallel to the direction of traffic flow, it is not necessary to mark the curbs unless an engineering study indicates the need for this type of delineation.

Curbs at openings in a continuous median island need not be marked unless an engineering study indicates the need for this type of marking.

Section 3B.22 Preferential Lane Word and Symbol Markings

Standard:

When a lane is assigned full or part time to a particular class or classes of vehicles, preferential lane markings shall be used.

Signs or signals shall be used with preferential lane word or symbol markings.

All preferential lane word and symbol markings shall be white.

All preferential lane word and symbol markings shall be positioned laterally in the center of the preferred-use lane.

Support:

Preferential lanes identify a wide variety of special uses, including, but not limited to, high-occupancy vehicle (HOV) lanes, bicycle lanes, bus only lanes, taxi only lanes, and light rail transit only.

Standard:

Where a preferential lane use is established, the preferential lane shall be marked with one or more of the following symbol or word markings for the preferential lane use specified:

A. HOV lane—the preferential lane use marking for high-occupancy vehicle lanes shall consist of white lines formed in a diamond shape symbol or the word message HOV. The diamond shall be at least 2.5 ft. wide and 12 ft. in length. The lines shall be at least 6 inches in width.

B. Bicycle lane—the preferential lane use marking for a bicycle lane shall consist of a bicycle symbol or the word marking BIKE LANE (see Chapter 9C and Figures 9C-1 and 9C-3 through 9C-6).

C. Bus only lane—the preferential lane use marking for a bus only lane shall consist of the word marking BUS ONLY.

D. Taxi only lane—the preferential lane use marking for a taxi only lane shall consist of the word marking TAXI ONLY.

E. Light rail transit lane—the preferential lane use marking for a light rail transit lane shall consist of the letter T.

F. Other preferential lane use markings shall be identified in accordance with Section 3B.23.

If two or more preferential lane uses are permitted in a single lane, the symbol or word marking for each preferential lane use shall be installed.

Guidance:

Engineering judgment should determine the need for supplemental devices such as tubular markers, traffic cones, or flashing lights.

Support:

The spacing of the markings is an engineering judgment that is based on the prevailing speed, block lengths, distance from intersections, and other factors that affect clear communication to the road user. Markings spaced as close as 80 ft. apart might be appropriate on City streets, while markings spaced 1,000 ft. might be appropriate for freeways.

Option:

The vehicle occupancy requirements established for a high-occupancy vehicle lane may be included in sequence after the diamond symbol or HOV word message.

Section 3B.23 Preferential Lane Longitudinal Markings for Motor Vehicles

Standard:

Preferential lane longitudinal markings for motor vehicles shall be marked with the appropriate word or symbol pavement markings in accordance with Section 3B.22.

Support:

Preferential lanes can take many forms depending on the level of usage and the design of the facility. They might be physically separated from the other travel lanes by a barrier, median, or painted neutral area, or they might be concurrent with other travel lanes and be separated only by longitudinal pavement markings. Further, physically separated preferential lanes might operate in the same direction or be reversible.

Option:

Preferential lanes may be operated either full-time (24 hours per day on all days), for extended periods of the day, or part-time (restricted usage during specific hours on specified days).

Standard:

The following four items are presented in tabular form in Table 3B-2:

A. Physically separated, nonreversible preferential lane—the longitudinal pavement markings for preferential lanes that are physically separated from the other travel lanes by a barrier, median, or painted neutral area shall consist of a single normal solid yellow line at the left edge of the travel lane(s), a single normal solid white line at the right edge of the travel lane(s), and if there are two or more preferential lanes, the preferential travel lanes shall be separated with a normal broken white line (see Figure 3B-26a).

B. Physically separated, reversible preferential lane—the longitudinal pavement markings for reversible preferential lanes that are physically separated from the other travel lanes by a barrier, median, or painted neutral area shall consist of a single normal solid white line at both edges of the travel lane(s), and if there are two or more preferential lanes, the preferential travel lanes shall be separated with a normal broken white line (see Figure 3B-26a).

C. Concurrent flow (left side) preferential lane—the longitudinal pavement markings for a full-time or part-time preferential lane on the left side of the other traveled lanes shall consist of a single normal solid yellow line at the left edge of the preferential travel lane(s) and one of the following at the right edge of the preferential travel lane(s):

1. A double solid wide white line where crossing is prohibited (see Figure 3B-26b).
2. A single solid wide white line where crossing is discouraged (see Figure 3B-26c).
3. A single broken wide white line where crossing is permitted (see Figure 3B-26d).

If there are two or more preferential lanes, the preferential travel lanes shall be separated with a normal broken white line.

D. Concurrent flow (right side) preferential lane—the longitudinal pavement markings for a full-time or part-time preferential lane on the right of the other travel lanes shall consist of a single normal solid white line at the right edge of the preferential travel lane(s) if warranted and one of the following at the left edge of the preferential travel lane(s):

1. A double solid wide white line where crossing is prohibited (see Figure 3B-26b).
2. A single solid wide white line where crossing is discouraged (see Figure 3B-26c).
3. A single broken wide white line where crossing is permitted (see Figure 3B-26d).
4. A single dotted normal white line where crossing is permitted for any vehicle to perform a right turn maneuver (see Figure 3B-26e).

If there are two or more preferential lanes, the preferential travel lanes shall be separated with a normal broken white line.

Guidance:

When concurrent flow preferential lanes and other travel lanes are separated by more than 4 ft., chevron markings should be placed in the neutral area. The chevron spacing should be 100 ft. or greater.

Option:

For full-time or part-time concurrent flow preferential lanes, the spacing or skip pattern of the single broken wide white line may be reduced. The width of the single broken wide white line may be increased.

Section 3B.24 DELETED

See Chapter 3H.

Section 3B.25 DELETED

See Chapter 3H.

Section 3B.26 Speed Hump Markings

Standard:

If used, speed hump markings shall be a series of white markings placed on a speed hump to identify its location.

Option:

Speed humps, except those used for crosswalks, may be marked in accordance with Figure 3B-29. The markings shown in Figure 3B-30 may be used where the speed hump also functions as a crosswalk or speed table.

Table 3B-2. Standard Edge Line Lane Markings for Preferential Lanes

Type of Preferential Lane	Left Edge Line	Right Edge Line
Physically Separated, Nonreversible	A single normal solid yellow line	A single normal solid yellow line
Physically Separated, Reversible	A single normal solid white line	A single normal solid white line
Concurrent Flow-Left Side	A single normal solid white line	A double solid wide white line where crossing is prohibited (see Figure 3B-25b) A single solid wide white line where crossing is discouraged (see Figure 3B-25c) A single broken wide white line where crossing is permitted (see Figure 3B-25d)
Concurrent Flow-Right Side	A double solid wide white line where crossing is prohibited (see Figure 3B-25b) A single solid wide white line where crossing is discouraged (see Figure 3B-25c) A single broken wide white line where crossing is permitted (see Figure 3B-25d) A single dotted normal white line where crossing is permitted for any vehicle to perform a right-turn maneuver (see Figure 3B-25e)	A single normal solid white line

Notes: If there are two or more preferential lanes, they shall be separated with a normal broken white line.
The standard lane markings listed in this table are provided in a tabular format for reference.
This information is also described in the second Standard in Section 3B.23.

Figure 3B-26. Examples of Markings for Preferential Lanes
(Sheet 1 of 2)

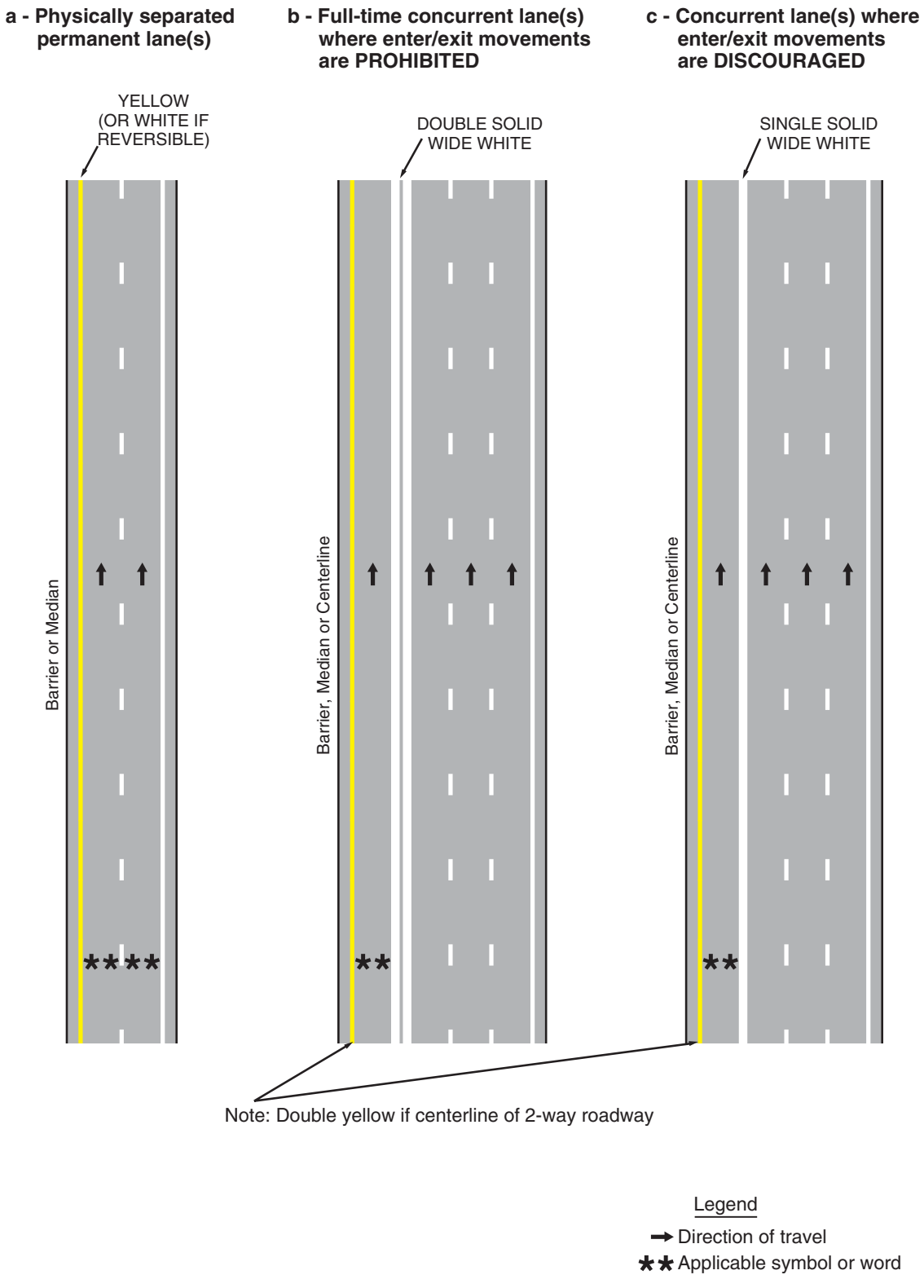

Figure 3B-26. Examples of Markings for Preferential Lanes
(Sheet 2 of 2)

d - Full-time concurrent lane(s) where enter/exit movements are PERMITTED

e - Right Side Concurrent Lane(s)

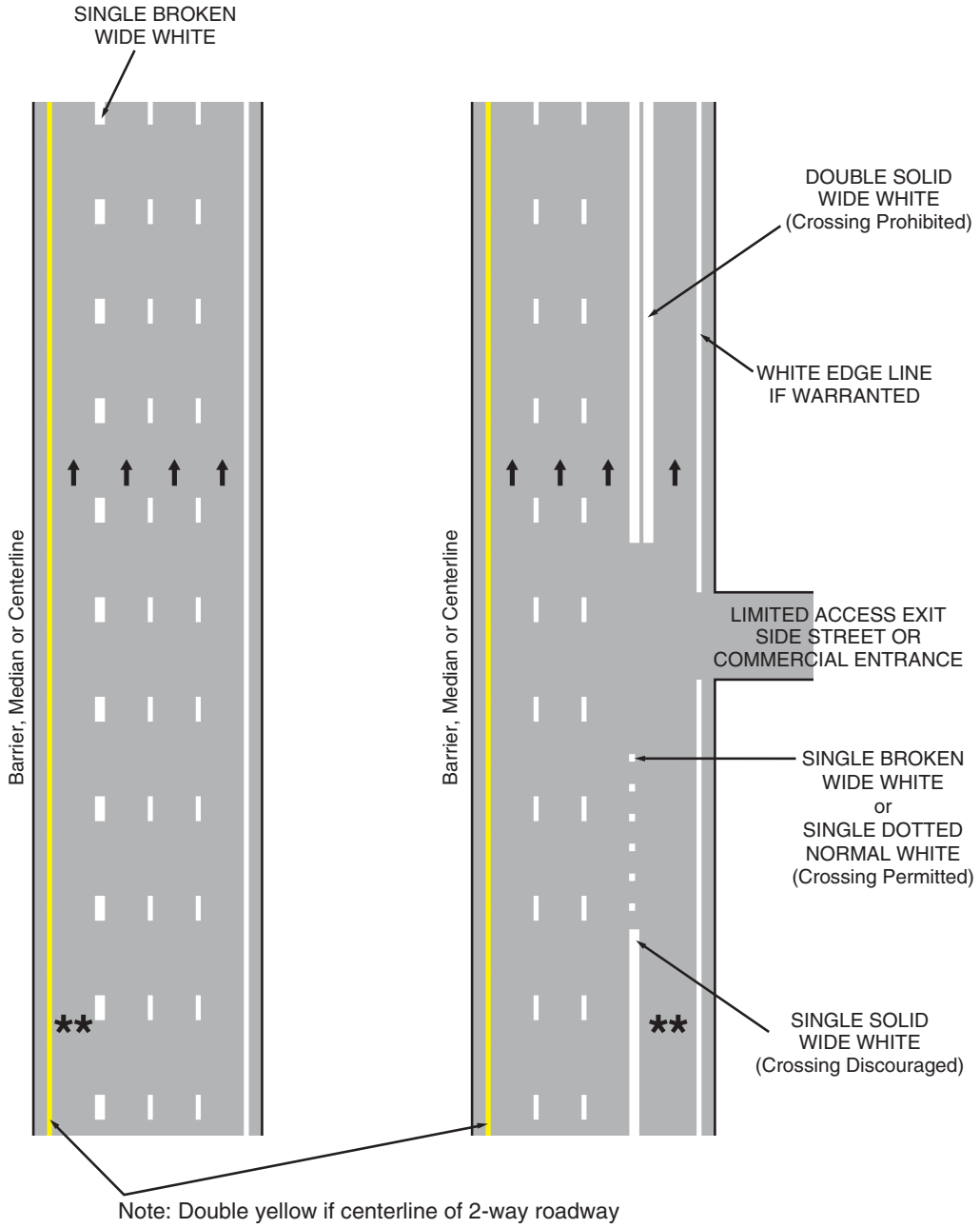

Legend

→ Direction of travel

** Applicable symbol or word

***Figure 3B-27.* See Chapter 3H**

***Figure 3B-28.* See Chapter 3H**

Figure 3B-29. Examples of Pavement Markings for Speed Humps Without Crosswalks

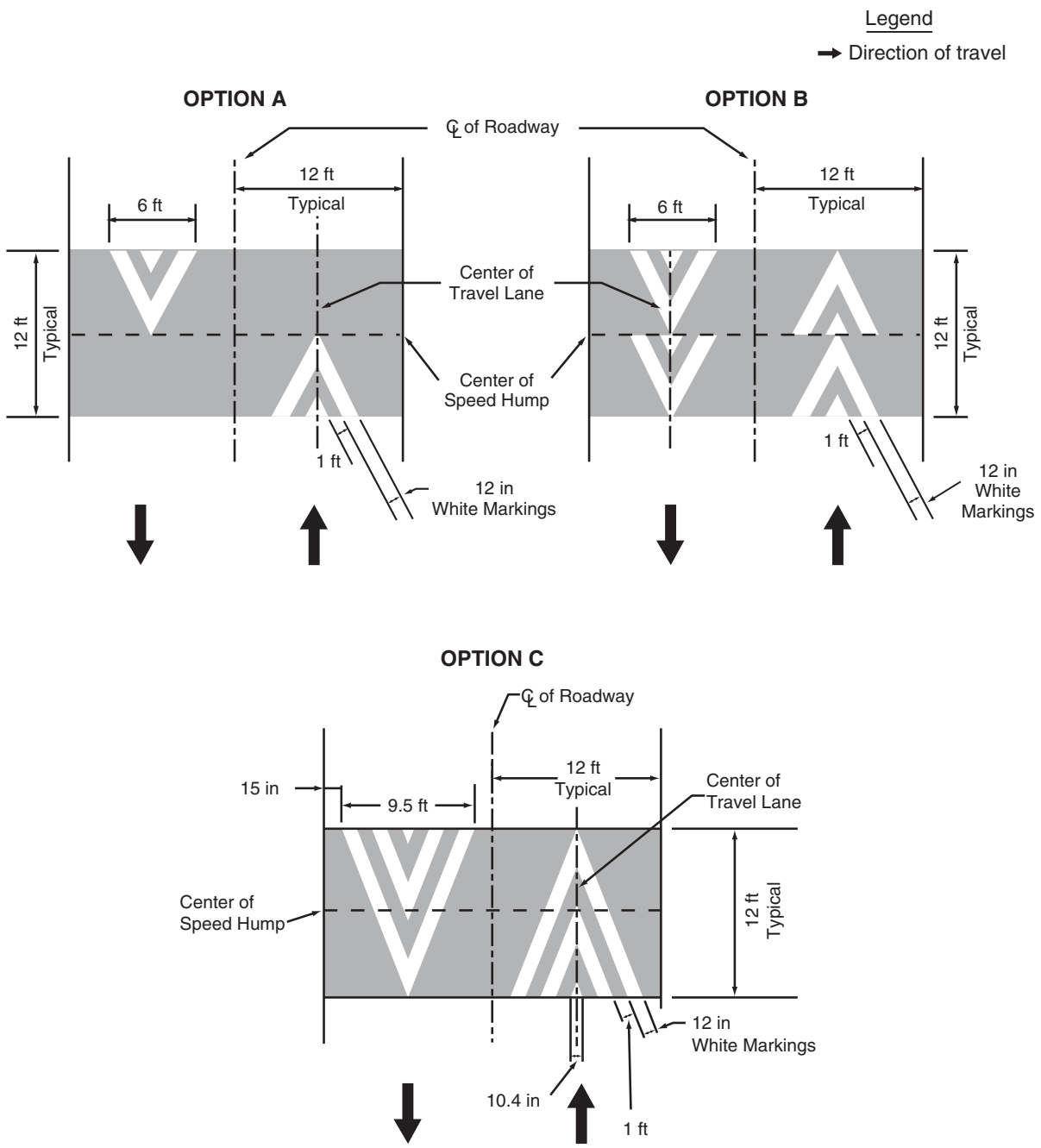

Figure 3B-30. Examples of Pavement Markings for Speed Tables or Speed Humps with Crosswalks

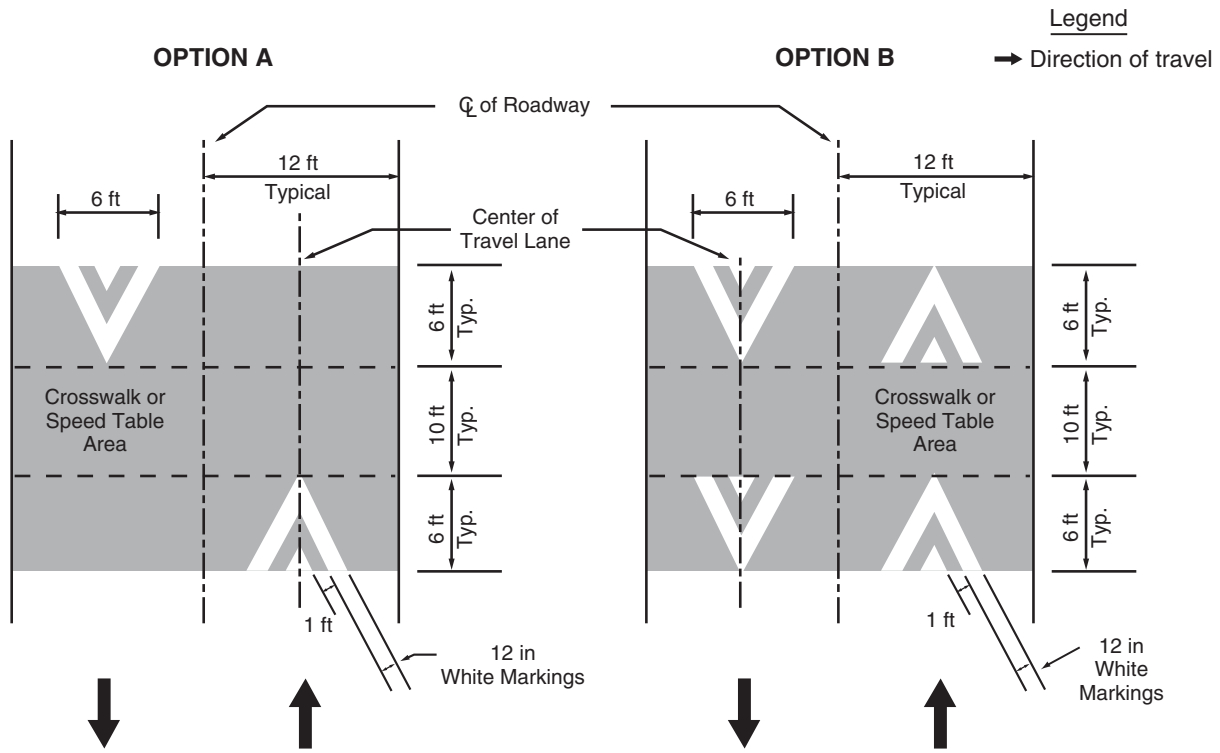

Section 3B.27 Advance Speed Hump Markings

Standard:

If used, advance speed hump markings shall be a special white marking placed in advance of speed humps or other engineered vertical roadway deflections such as dips.

Option:

Advance speed hump markings may be used in advance of an engineered vertical roadway deflection where added visibility is desired or where such deflection is not expected (see Figure 3B-31).

Advance pavement wording such as BUMP or HUMP (see Section 3B.19) may be used on the approach to a speed hump either alone or in conjunction with advance speed hump markings. Appropriate advance warning signs may be used in conformance with Section 2C.24.

Guidance:

If used, advance speed hump markings should be installed in each approach lane.

Figure 3B-31. Examples of Advance Warning Markings for Speed Humps

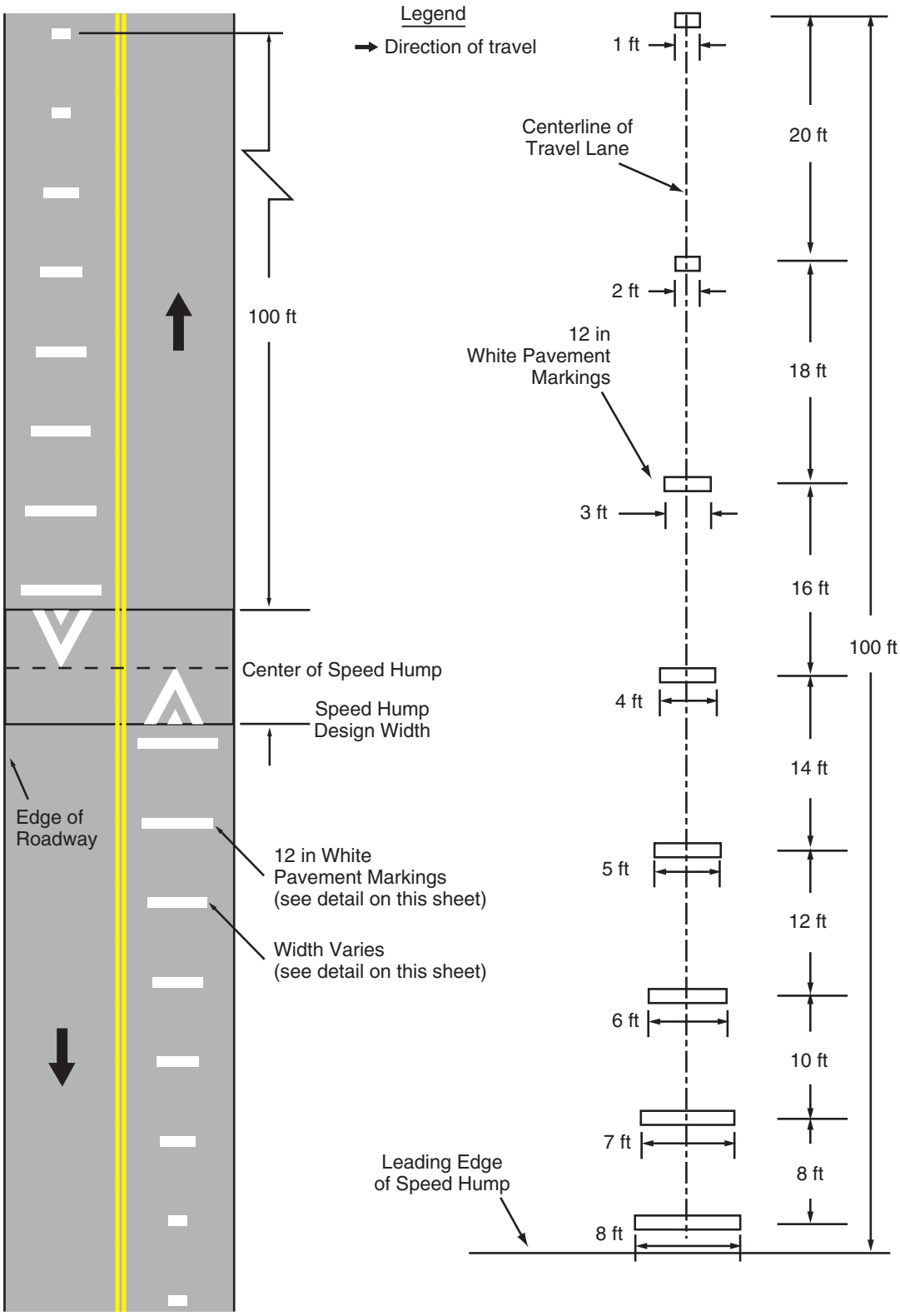

DETAIL—SPEED HUMP ADVANCE WARNING MARKINGS

Figure 3B-32. Parking Space Dimensions for 45° & 30° Angle Parking

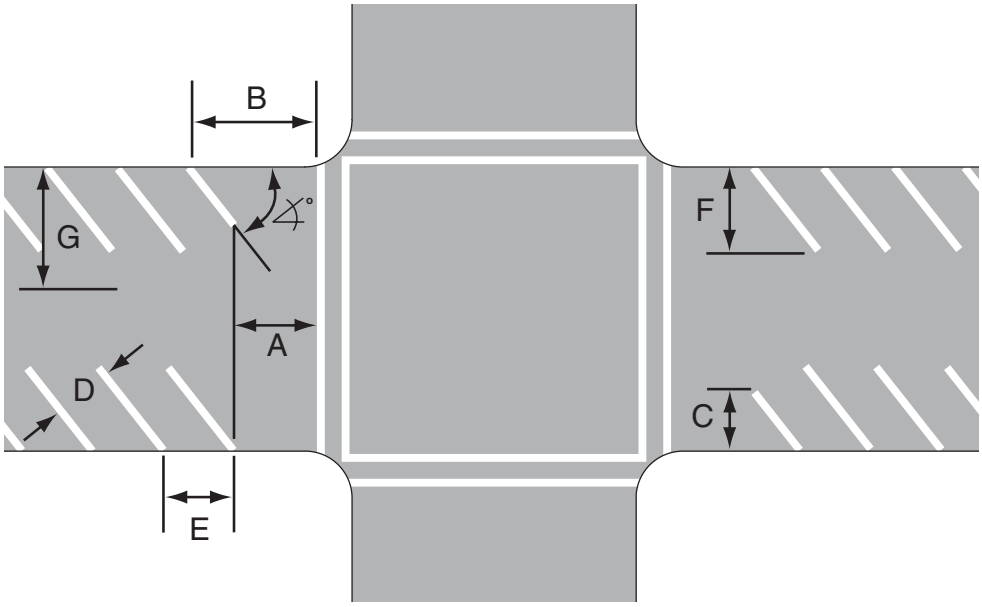

TABLE OF DIMENSIONS

∡ = 45°

ITEM	DIMENSION
A	20'-0' minimum
B	33'-5" minimum
C	13'-5" minimum
D	8'-0" minimum (9'-0") preferred
E	11'-4" minimum (12'-8") preferred
F	19'-1" minimum (19'-10") preferred
G	33'-0" minimum

∡ = 30°

ITEM	DIMENSION
A	20'-0' minimum
B	36'-6" minimum
C	9'-6" minimum
D	8'-0" minimum (9'-0") preferred
E	16'-0" minimum (18'-4") preferred
F	16'-6" minimum (17'-6") preferred
G	30'-0" minimum

NOTE:
All parking space limit lines shall be solid white lines 4" to 6" wide.

Figure 3B-33. Typical Accessible Parking Space Dimensions

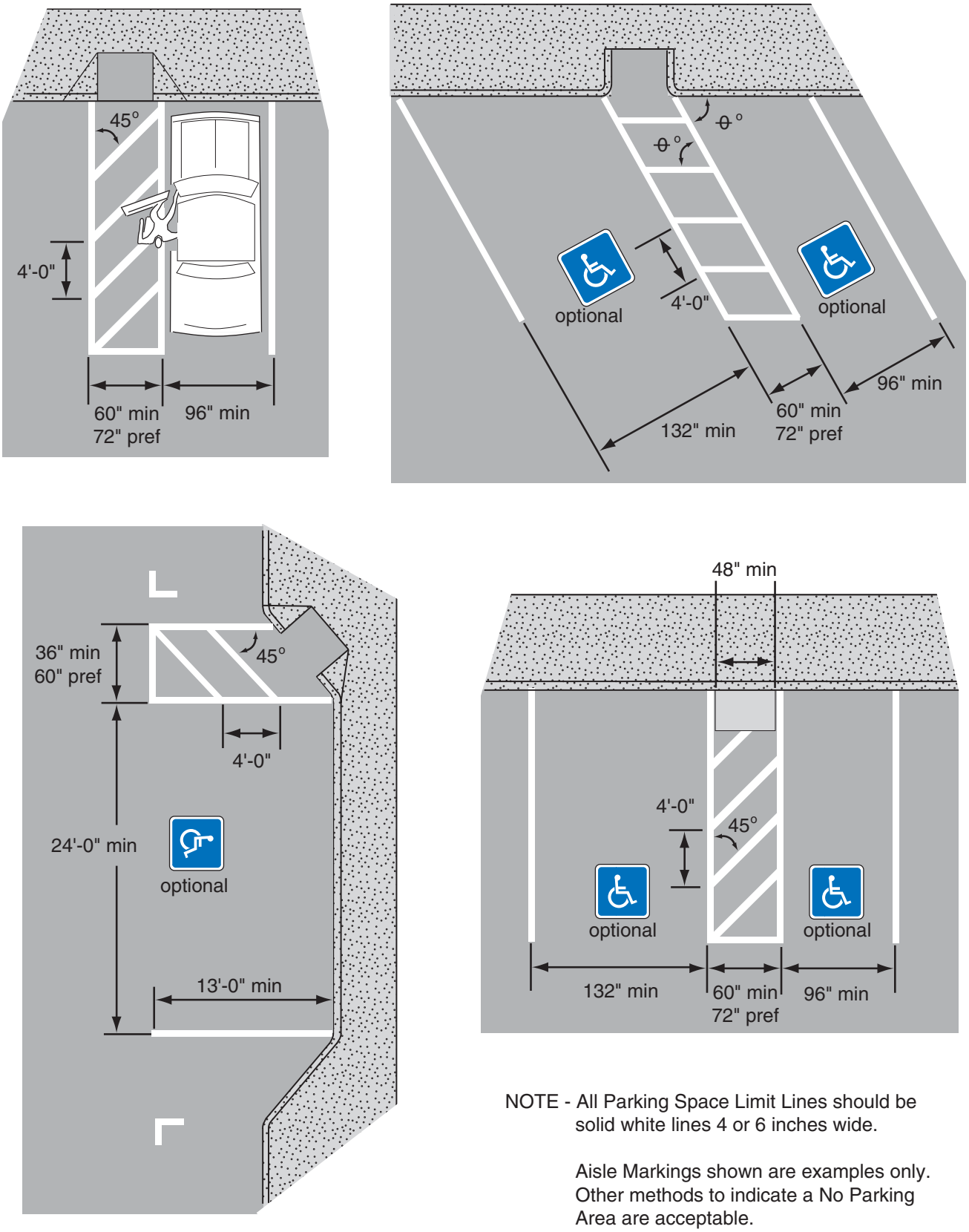

NOTE - All Parking Space Limit Lines should be solid white lines 4 or 6 inches wide.

Aisle Markings shown are examples only. Other methods to indicate a No Parking Area are acceptable.

CHAPTER 3C. OBJECT MARKERS

Section 3C.01 Object Marker Design and Placement Height

Support:

Object markers are used to mark obstructions within or adjacent to the roadway.

Standard:

When used, object markers (see Figure 3C-1) shall consist of an arrangement of one or more of the following types:

Type 1—either a marker consisting of nine yellow retroreflectors, each with a minimum diameter of 3 inches, mounted symmetrically on a yellow (OM1-1) or black (OM1-2) diamond panel 18 inches or more on a side; or on an all-yellow retroreflective diamond panel (OM1-3) of the same size.

Type 2—either a marker (OM2-1V or OM2-1H) consisting of three yellow retroreflectors, each with a minimum dimension of 3 inches, arranged either horizontally or vertically.

Type 3—a striped marker, 12 x 36 inches, consisting of a vertical rectangle with alternating black and retroreflective yellow stripes sloping downward at an angle of 45 degrees toward the side of the obstruction on which traffic is to pass. The minimum width of the yellow and black stripes shall be 3 inches.

Support:

Type 3 object markers with stripes that begin at the upper right side and slope downward to the lower left side are designated as right object markers (OM-3R). Object markers with stripes that begin at the upper left side and slope downward to the lower right side are designated as left object markers (OM-3L).

Guidance:

When used for marking objects in the roadway or objects that are 8 ft. or less from the shoulder or curb, the mounting height to the bottom of the object marker should be at least 4 ft. above the surface of the nearest traffic lane.

When used to mark objects more than 8 ft. from the shoulder or curb, the mounting height to the bottom of the object marker should be at least 4 ft. above the ground.

Option:

When object markers or markings are applied to an object that by its nature requires a lower or higher mounting, the vertical mounting height may vary according to need.

Section 3C.02 Markings for Objects in the Roadway

Standard:

Obstructions within the roadway shall be marked with a Type 1 or Type 3 object marker. In addition to markers on the face of the obstruction, warning of approach to the obstruction shall be given by appropriate pavement markings (see Section 3B.10).

Option:

To provide additional emphasis, large surfaces such as bridge piers may be painted with retroreflective diagonal stripes, 12 inches or greater in width, similar in design to the Type 3 object marker.

Standard:

The alternating black and retroreflective yellow stripes (OM-3L, OM-3R) shall be sloped down at an angle of 45 degrees toward the side on which traffic is to pass the obstruction. If traffic can pass to either side of the obstruction, the alternating black and retroreflective yellow stripes (OM-3C) shall form chevrons that point upwards.

Option:

Appropriate signs (see Sections 2B.33 and 2C.20) directing traffic to one or both sides of the obstruction may be used instead of the object marker.

Section 3C.03 Markings for Objects Adjacent to the Roadway

Support:

Objects not actually in the roadway are sometimes so close to the edge of the road that they need a marker. These include underpass piers, bridge abutments, handrails, and culvert headwalls. In other cases there might not

Figure 3C-1. Object Markers and End-of-Roadway Markers

Type 1 Object Markers



OM1-1 OM1-2 OM1-3

Type 2 Object Markers

OM2-1V OM2-2V OM2-1H OM2-2H

Type 3 Object Markers

OM-3L OM-3C OM-3R

End-of-Roadway Markers



OM4-1 OM4-2 OM4-3

be a physical object involved, but other roadside conditions exist, such as narrow shoulders, drop-offs, gores, small islands, and abrupt changes in the roadway alignment, that might make it undesirable for a road user to leave the roadway, and therefore would create a need for a marker.

Option:

Type 2 or Type 3 object markers may be used at locations such as those described in the preceding Support paragraph.

Standard:

If used, the inside edge of the marker shall be in line with the inner edge of the obstruction.

Guidance:

Standard warning signs (see Chapter 2C) should also be used where applicable.

Section 3C.04 End-of-Roadway Markers

Support:

The end-of-roadway marker is used to warn and alert road users of the end of a roadway in other than construction or maintenance areas.

Standard:

The end-of-roadway marker (see Figure 3C-1) shall be one of the following: a marker consisting of nine red retroreflectors, each with a minimum diameter of 3 inches, mounted symmetrically on a red (OM4-1) or black (OM4-2) diamond panel 18 in or more on a side; or a retroreflective red diamond panel (OM4-3) 18 inches or more on a side.

Option:

The end-of-roadway marker may be used in instances where there are no alternate vehicular paths.

Where conditions warrant, more than one marker, or a larger marker with or without a Type III barricade (see Section 3F.01), may be used at the end of the roadway.

Standard:

The minimum mounting height to the bottom of an end-of-roadway marker shall be 4 ft above the edge of the pavement.

Guidance:

Appropriate advance warning signs (see Chapter 2C) should be used.

CHAPTER 3D. ROADWAY DELINEATION

Section 3D.01 Delineators

Support:

Delineators are retroreflective devices used when changes in horizontal alignment or pavement width transitions exist. Delineators are effective guidance devices at night and during adverse weather. An important advantage of delineators in certain locations is that they remain visible when the roadway is wet or snow covered.

Delineators are considered guidance devices rather than warning devices.

Option:

Delineators may be used on long continuous sections of highway or through short stretches where there are changes in horizontal alignment.

Section 3D.02 Delineator Design

Standard:

Delineators shall be retroreflective devices mounted above the roadway surface and along the side of the roadway in a series to indicate the alignment of the roadway. Delineators shall consist of retroreflector units that are capable of clearly retroreflecting light under normal atmospheric conditions from a distance of 1,000 ft. when illuminated by the high beams of standard automobile lights.

Retroreflective elements for delineators shall have a minimum dimension of 2 3/4 inches.

Section 3D.03 Delineator Application

Standard:

The color of delineators shall conform to the color of edge lines stipulated in Section 3B.06.

Delineators shall be provided on the right side of freeways and expressways and on at least one side of interchange ramps, except in the following cases:

A. On tangent sections of freeways and expressways when all of the following conditions are met:

1. Raised pavement markers are used continuously on lane lines throughout all curves and on all tangents to supplement pavement markings.

Figure 3D-1. Examples of Delineators



Table 3D-1. Uses of Delineators

Type of Road or Condition		Condition for Use: Required (shall be used)	Condition for Use: Recommended (should be used)	Condition for Use: Optional (may be used)	Condition for Use: Prohibited (cannot be used)	Delineator Spacing
Freeways or Express-ways	Tangent	D-SW on right or raised pavement markers				200-530 feet
	Curve	D-SW on right				see Table 3D-1a
	Ramp	D-SW on one side	On outside of interchange ramp curves			
Other Than Freeways or Express-ways	Straight			D-SW on right or left side	D-SY on left side of two-way roads	200-530 feet
	Curve					see Table 3D-1a
Acceleration and Deceleration Lanes			D-SW or D-SY			100 foot spacing
Crossovers			D-DY on left side of through road on far side of crossover			
Wrong-way				D-SR for wrong-way traffic		
Pavement Narrowing (lane merge)				D-SW (right) or D-SY (left) adjacent to affected lane for full length of transition		
Truck escape ramps		D-SR on both sides of ramp				50 foot spacing
With guardrail, bridge rail, or concrete barrier		Barrier Reflectors should be used				100 feet with min. of 3

Notes: Unless indicated othersize, the color of a delineator must conform to the color of the pavement edge line on the side of the roadway where the delineator is placed.
See Table 3D-1a for delineator and barrier marker spacing on curves and the approaches to curves.
Barrier markers should not be used to replace required delineators.
DS-R can be mounted on the back side of existing delineator posts.

Table 3D-2. Approximate Spacing for Delineators on Horizontal Curves

When degree of Horizontal curve or radius is not known.

Advisory Speed (MPH)	Spacing in Curve	Spacing in Strtawy	Chevron Spacing in Curve
	A	2A	B
65	130	260	
60	110	220	
55	100	200	160
50	85	170	160
45	75	150	160
40	70	140	120
35	60	120	120
30	55	110	80
25	50	100	80
20	40	80	80
15	35	70	40

If the degree of curve is not known, delineator spacing may be determined based on the Advisory Speed of the curve. Use the delineator curve spacing for each Advisory Speed (MPH).

When degree of Horizontal curve or radius is known.

Degree of Curve	Feet			
	Radius of Curve	Spacing in Curve	Spacing in Strtawy	Chevron Spacing in Curve
		A	2A	B
1	5730	225	450	
2	2865	160	320	
3	1910	130	260	
4	1433	110	220	
5	1146	100	200	160
6	955	90	180	160
7	819	85	170	160
8	716	75	150	160
9	637	75	150	120
10	573	70	140	120
11	521	65	130	120
12	478	60	120	120
13	441	60	120	120
14	409	55	110	80
15	382	55	110	80
16	358	55	110	80
19	302	50	100	80
23	249	40	80	80
29	198	35	70	40
38	151	30	60	40
57	101	20	40	40

Curve delineator approach and departure spacing should include 3 delineators spaced at 2A. This spacing should be used during design preparation or when the degree of curve is known.

$A = 3\sqrt{R-50}$
A min. = 20’ A max. = 300’

---

2. **Where whole routes or substantial portions of routes have large sections of tangent alignment.**
3. **Roadside delineators are used to lead into all curves.**

B. On sections of roadways where continuous lighting is in operation between interchanges.

Option:

Delineators may be provided on other classes of roads. If used, refer to Table 3D-1.

Support:

Delineator uses are summarized in Table 3D-1.

Guidance:

Red delineators should be placed on both sides of truck escape ramps. The delineators should be spaced at 50 ft. intervals for a distance sufficient to identify the ramp entrance. Delineator spacing beyond the ramp entrance should be adequate for guidance according to the length and design of the escape ramp.

Section 3D.04 Delineator Placement and Spacing

Guidance:

Delineators should be mounted on suitable supports so that the bottom of the lowest retroreflector is 4 ft. above the near roadway edge. They should be placed 2 to 8 ft. outside the outer edge of the shoulder, or if

Figure 3D-2. Suggested Spacing for Highway Delineators on Horizontal Curves

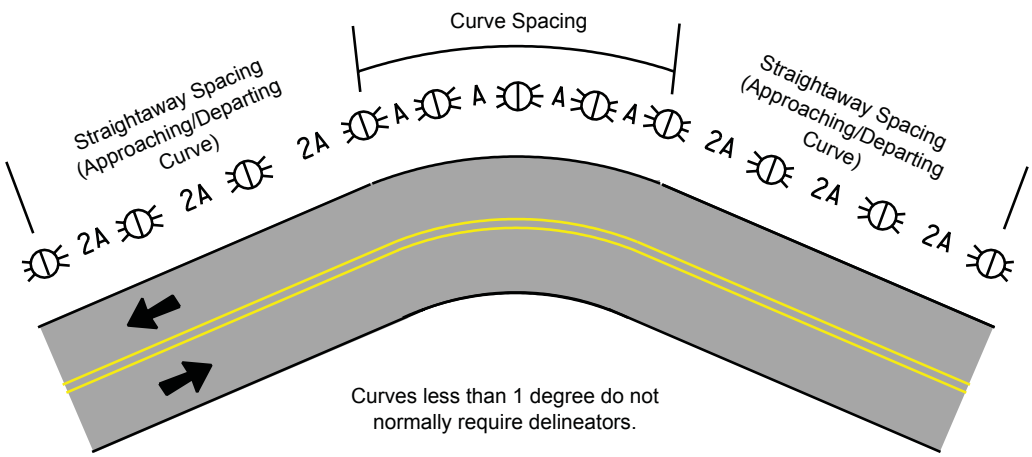

Figure 3D-3. Suggested Spacing for Chevrons on Horizontal Curves

The Chevron may be used to provide additional emphasis and guidance for a change in horizontal alignment. A Chevron may be used as a supplement to delineation.

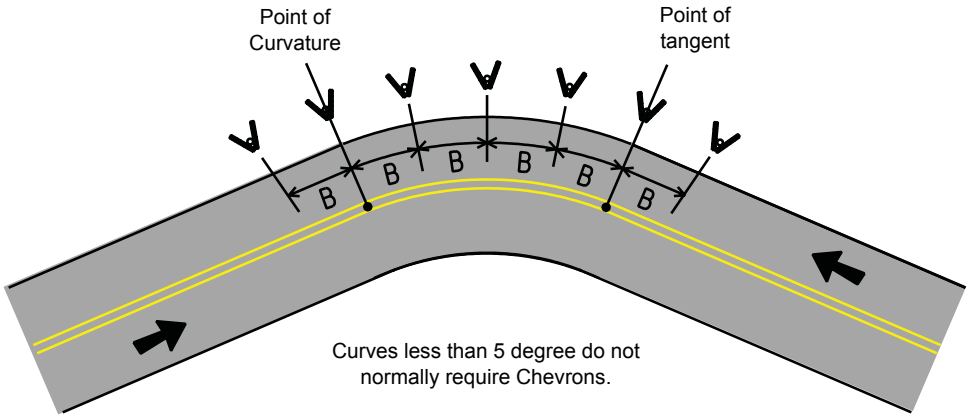

Table 3D-3. Guidelines for Use of Warning Devices at Curves with Advisory Speed Limits

Amount by which Advisory Speed is less than Posted Speed	Warning Devices needed
0 to 14 MPH	RPM's
15 to 24 MPH	RPM's and Delineators
25 MPH or greater	RPM's and Chevron

appropriate, in line with the roadside barrier that is 8 ft. or less outside the outer edge of the shoulder.

Delineators should be placed at a constant distance from the edge of the roadway, except where an obstruction intrudes into the space between the pavement edge and the extension of the line of the delineators, the delineators should be transitioned to be in line with or inside the innermost edge of the obstruction. If the obstruction is a guardrail, the delineators should be transitioned to be either just behind, directly above (in line with), or on the innermost edge of the guardrail.

Delineators should be spaced 100 ft. apart on ramp tangent sections.

Delineator height should be 4 to 5 feet above the edge of the travel lane.

Support:

Examples of delineator installations are shown in Figure 3D-1.

Option:

When uniform spacing is interrupted by such features as driveways and intersections, delineators which would ordinarily be located within the features may be relocated in either direction for a distance not exceeding one quarter of the uniform spacing. Delineators still falling within such features may be eliminated.

Delineators may be transitioned in advance of a lane transition or obstruction as a guide for oncoming traffic.

Guidance:

The spacing of delineators should be adjusted on approaches to and throughout horizontal curves so that several delineators are always simultaneously visible to the road user. The approximate spacing is shown in Table 3D-1 and Figure 3D-2. Additional guidance on the application of delineators is shown in Table 3D-3.

Section 3D.05 Barrier Reflectors

Support:

Barrier reflectors are retroreflective devices used to inform motorist of the presence of guardrail, bridge rail or concrete barrier adjacent to the roadway.

Option:

Various types of barrier reflectors may be used to mark guardrail, bridge rail or concrete barrier. Figures 3D-4 indicates some of these devices. If used, the reflectors should not be used to replace required delineation, however they may be used in place of optional delineation. They may be used in combination with required or optional delineation.

For narrow bridges, barrier reflectors or delineation may be used on left side approach rail.

When adequate lighting is provided, barrier reflectors may not be needed.

Guidance:

When used on straight sections of roadway, the spacing should be adjusted to ensure 3 barrier reflectors are used with a maximum spacing of 100 ft between any 2 barrier reflectors. On curved roadways, Table 3D-2 should be used to determine approximate spacing up to 100 ft maximum. Barrier reflectors should be installed a minimum of 18 inches above the edge of the pavement surface. Consistent barrier reflector height along the barrier is desired.

If used, reflectors should be placed in the center of W-beam guardrail, on the top or side of concrete barriers and/or on guardrail/bridge rail posts or blockouts.

Figure 3D-4. Barrier Reflectors

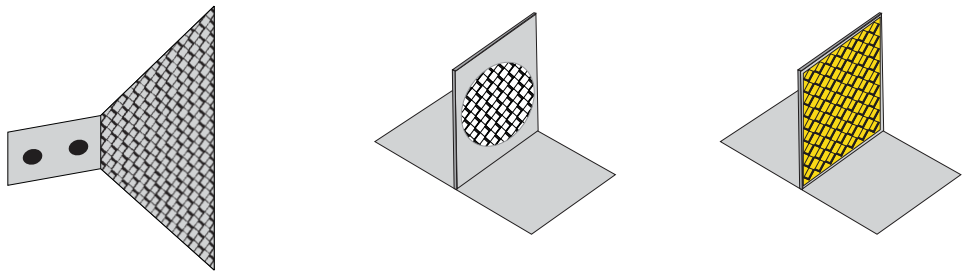

Figure 3D-5. Reflector Installation

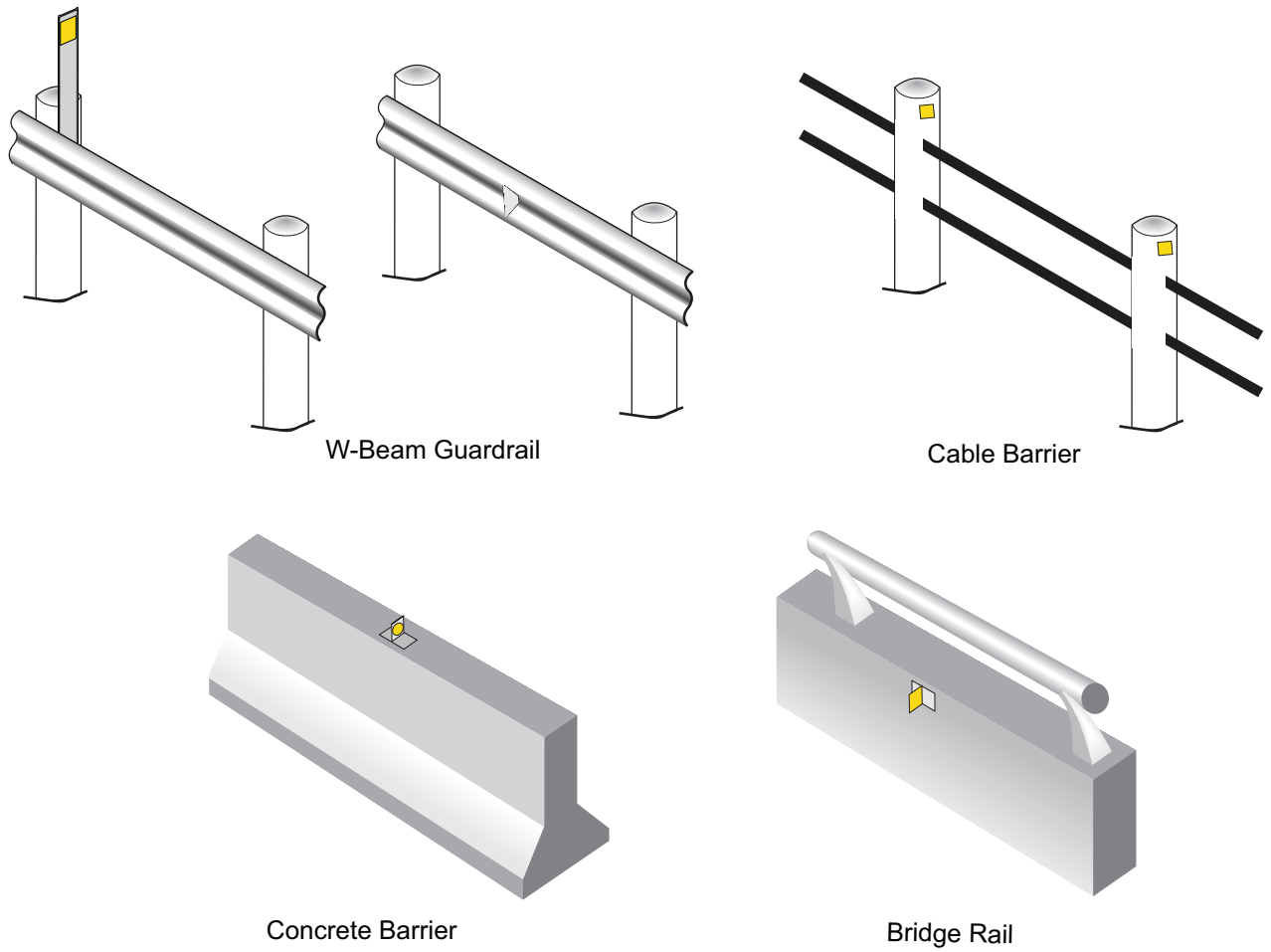

Continuous right side barrier reflectors or delineation should be provided along roadside barriers. Continuous left side barrier reflectors or delineation should be provided if the distance to the barrier on the left is 16 ft or less from the left most edge of the travel lane. When this distance is greater than 16 ft, left side barrier reflectors or delineation may not be needed.

Section 3D.06 Chevrons

Option:

The Chevron Alignment (W1-8) sign (see Figure 2C-1) may be used to provide additional emphasis and guidance for a change in horizontal alignment. A Chevron Alignment sign may be used as an alternate or supplement to standard delineators on curves or to the One-Direction Large Arrow (W1-6) sign.

Standard:

The Chevron Alignment sign shall be a vertical rectangle. No border shall be used on the Chevron Alignment sign.

If used, Chevron Alignment signs shall be installed on the outside of a turn or curve, in line with and at approximately a right angle to approaching traffic.

Option:

A Chevron Alignment sign may be used on the far side of an intersection to inform drivers of a change of horizontal alignment for through traffic.

Guidance:

Spacing of Chevron Alignment signs should be such that the road user always has at least two in view, until the change in alignment eliminates the need for the signs.

Chevron Alignment signs should be visible for a sufficient distance to provide the road user with adequate time to react to the change in alignment.

Support:

For spacing information refer to Table 3D-2 and Figure 3D-3. Additional guidance on the application of chevron alignment signs is shown in Table 3D-3.

CHAPTER 3E. COLORED PAVEMENTS

Section 3E.01 General

Support:

When used for guidance or regulation of traffic, colored pavements are traffic control devices. Colored pavements also are sometimes used to supplement other traffic control devices.

Colored pavement located between crosswalk lines to emphasize the presence of the crosswalk is not considered to be a traffic control device.

Guidance:

Colored pavements used as traffic control devices should be used only where they contrast significantly with adjoining paved areas.

Colors that degrade the contrast of white crosswalk lines, or that might be mistaken by road users as a traffic control application, should not be used for colored pavement located between crosswalk lines.

Standard:

Colored pavements shall not be used as a traffic control device, unless the device is applicable at all times.

Colored pavements used as traffic control devices shall be limited to the following colors and applications:

A. Yellow shall be used only for flush or raised median islands separating traffic flows in opposite directions.

B. White shall be used for delineation on shoulders, and for flushed or raised channelizing islands where traffic passes on both sides in the same general direction.

CHAPTER 3F. BARRICADES AND CHANNELIZING DEVICES

Section 3F.01 Barricades

Standard:

When used to warn and alert road users of the terminus of a roadway in other than temporary traffic control zones, barricades shall meet the design criteria of Section 6F.63 for a Type III barricade, except that the colors of the stripes shall be retroreflective white and retroreflective red.

Option:

An end-of-roadway marker or markers may be used as described in Section 3C.04. Barricades may be used to mark any of the following conditions:

A. A roadway ends;
B. A ramp or lane closed for operational purposes; or
C. The permanent or semi-permanent closure or termination of a roadway.

Guidance:

Appropriate advance warning signs (see Chapter 2C) should be used.

Section 3F.02 Channelizing Devices

Option:

Channelizing devices, such as traffic cones and tubular markers, may be used for general traffic control purposes such as adding emphasis to reversible lane delineation, channelizing lines, or islands.

Standard:

Channelizing devices shall conform to Section 6F.58 and shall be a minimum of 18 inches in height.

The minimum height of cones shall be 28 inches for use on freeways and other high-speed roadways, and on all facilities when used during hours of darkness or whenever more conspicuous guidance is needed.

The color of channelizing devices used outside of temporary traffic control zones shall be either orange or the same color as the pavement marking that they supplement, or for which they are substituted.

For nighttime use, channelizing devices shall be retroreflective.

Retroreflection of tubular markers shall be a minimum of two 3 inch white bands placed a maximum of 2 inches from the top with a maximum of 6 inches between the bands.

Retroreflection of cones shall be provided by a minimum 6 inch white band placed a minimum of 3 inches but no more than 4 inches from the top.

Retroreflective material shall have a smooth, sealed outer surface that will display a similar color during both day and night.

When 28 inch or larger size cones are used, the standard 6 inch band shall be supplemented with an additional 4 inch white band spaced a minimum of 2 inches below the 6 inch band.

Guidance:

Channelizing devices should be kept clean and bright to maximize target value.

CHAPTER 3G. ISLANDS

Section 3G.01 General

Support:

Chapter 3G addresses the characteristics of islands as traffic-control devices. Criteria for the design of islands are set forth in "A Policy on Geometric Design of Highways and Streets" (see Section 1A.11).

Standard:

An island for traffic control purposes shall be the defined area between traffic lanes for control of vehicular movements or for pedestrian refuge. Within an intersection area, a median or an outer separation shall be an island.

Option:

An island may be designated by pavement markings, channelizing devices, curbs, pavement edges, or other devices.

Section 3G.02 Approach-End Treatment

Guidance:

The ends of islands first approached by traffic should be preceded by a gradually diverging marking on the roadway surface, to guide vehicles into desired paths of travel along the island edge.

Option:

Approach-end markings that can be readily crossed even at considerable speed may contain slightly raised (usually less than 1 inch high) sections of coarse aggregate or other suitable materials to create rumble sections that provide increased visibility of the marked areas and that produce an audible warning to road users traveling across them.

Standard:

Rumble strips or other devices, when used in advance of islands having raised curbs, shall not be placed in such a manner as to constitute an unexpected obstacle.

Guidance:

Bars or buttons should not project more than 1 to 3 inches above the pavement surface and should be designed so that any wheel encroachment within the area will be obvious to the vehicle operator, but will not result in loss of control of the vehicle.

Option:

Bars or buttons may be preceded by rumble sections, or their height may be gradually increased as approached by traffic.

Pavement markings may be used with raised bars to better designate the island area.

Section 3G.03 Island Marking Application

Standard:

Markings, as related to islands, shall consist only of pavement and curb markings, object markers, and delineators.

On the approach to islands, the triangular neutral area in advance of the end of the island shall include pavement markings as described in Section 3B.10.

Option:

As indicated in Section 3G.02, rumble sections, or other similar traffic control designs which contrast with the pavement surface, may also be applied in the triangular neutral area in advance of the end of an island.

Guidance:

When raised bars or buttons are used in these neutral areas, they should be marked with white or yellow retroreflective materials, as determined by the direction or directions of travel they separate.

Section 3G.04 Island Marking Colors

Guidance:

Islands outlined by curbs or pavement markings should be marked with retroreflective white or yellow material as determined by the direction or directions of travel they separate (see Section 3A.04).

The retroreflective area should be of sufficient length to denote the general alignment of the edge of the island along which vehicles travel, including the approach nose, when viewed from the approach to the island.

Option:

On long islands, curb retroreflection may be discontinued such that it does not extend for the entire length of the curb, especially if the island is illuminated or marked with delineators or edge lines.

Section 3G.05 Island Object Markers

Option:

Object markers may be installed alone or in combination with signs (such as KEEP RIGHT, KEEP LEFT, double arrows, or guide signs) located within the island.

Section 3G.06 Island Delineators

Standard:

Delineators installed on islands shall be the same colors as the related edge lines except that, when facing wrong-way traffic, they shall be red (see Section 3D.03).

Each roadway through an intersection shall be considered separately in positioning delineators to assure maximum effectiveness.

CHAPTER 3H. ROUNDABOUTS

Section 3H.01 General

Standard:

Roundabouts are distinctive circular intersections that shall meet the following characteristics:

1. Yield at entry which gives a vehicle on the circulatory roadway the right-of-way; and

2. Deflection of the approaching vehicle counter-clockwise around the central island.

Signing and pavement markings at roundabouts shall present a consistent message to the road user.

Guidance:

Pavement markings and signing for roundabouts should be integral to the design of roundabouts.

Markings at roundabouts should facilitate the movement through the roundabout without requiring vehicles to change lanes within the circulatory roadway

Markings on roundabout approaches should be compatible with circulatory roadway markings to provide a consistent message to road users at roundabouts.

Option:

Traffic signals may be used at roundabouts to facilitate the crossing of pedestrians in crosswalks or to allow metering of traffic.

Section 3H.02 White Lane Line Pavement Markings for Roundabouts

Standard:

Continuous concentric lane lines shall not be used within the circulatory roadway of roundabouts.

Multi-lane approaches at roundabouts shall have lane lines.

Bicycle lane markings shall not be provided on the circulatory roadway of roundabouts.

Guidance:

Multi-lane roundabouts should have lane lines within the circulatory roadway.

Multi-lane roundabouts should have spiral lane line markings within the circulatory roadway to channelize traffic to the appropriate exit lane.

Section 3H.03 Edge Line Pavement Markings for Roundabouts

Guidance:

A white edge line should be used on the outer (right) side of the circulatory roadway as follows (see Figure 3H-01):

A. A solid line along the splitter island.

B. A wide dotted line across the lane(s) entering the roundabout.

Standard:

Edge line extensions shall not be placed across the exits from the circulatory roadway of roundabouts.

Option:

A yellow edge line may be placed around the inner (left) edge of the circulatory roadway (see Figure 3H-01).

Multi-lane roundabouts may have yellow spiral markings within the circulatory roadway to channelize traffic.

Section 3H.04 Yield Lines for Roundabouts

Option:

A yield line (see Section 3B.16) may be used to indicate the point behind which vehicles are required to yield at the entrance to roundabouts (see Figure 3H-01).

Figure 3H-01. Example of Markings for Approach and Circulatory Roadway Markings at a Roundabout

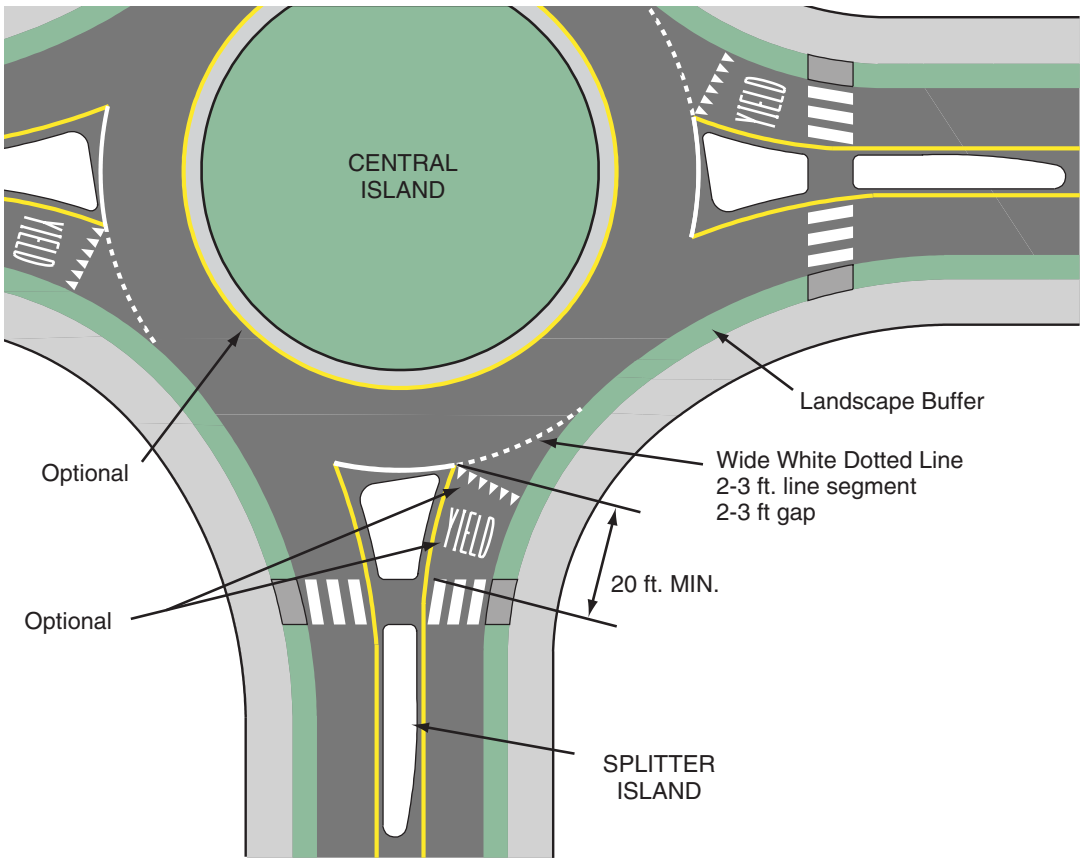

Section 3H.05 Crosswalk Markings at Roundabouts

Standard:

Pedestrian crosswalks shall not be marked to the central island of roundabouts.

Guidance:

Crosswalks should be marked across roundabout entrances and exits where pedestrian are intended to cross.

Crosswalk markings at roundabouts should comply with Section 3B.17.

Crosswalks should be a minimum of 20 ft. from the edge of the circulatory roadway. Where the crosswalk has been channelized in a “Z” fashion, the crosswalk crossing the exit lanes should be placed closer to the circulatory roadway than the crosswalk crossing the approach lanes. Figure 3H-02 illustrates potential layouts and markings for crosswalks at roundabouts.

Section 3H.06 Pavement Word and Symbol Markings for Roundabouts

Guidance:

Lane use arrows should be used within the circulatory roadway of multi-lane roundabouts.

Lane use arrows should be used on approaches of multi-lane roundabouts with double left- and right- turn lanes.

Figure 3H-02. Examples of Markings for Pedestrian Crosswalks at a Roundabout

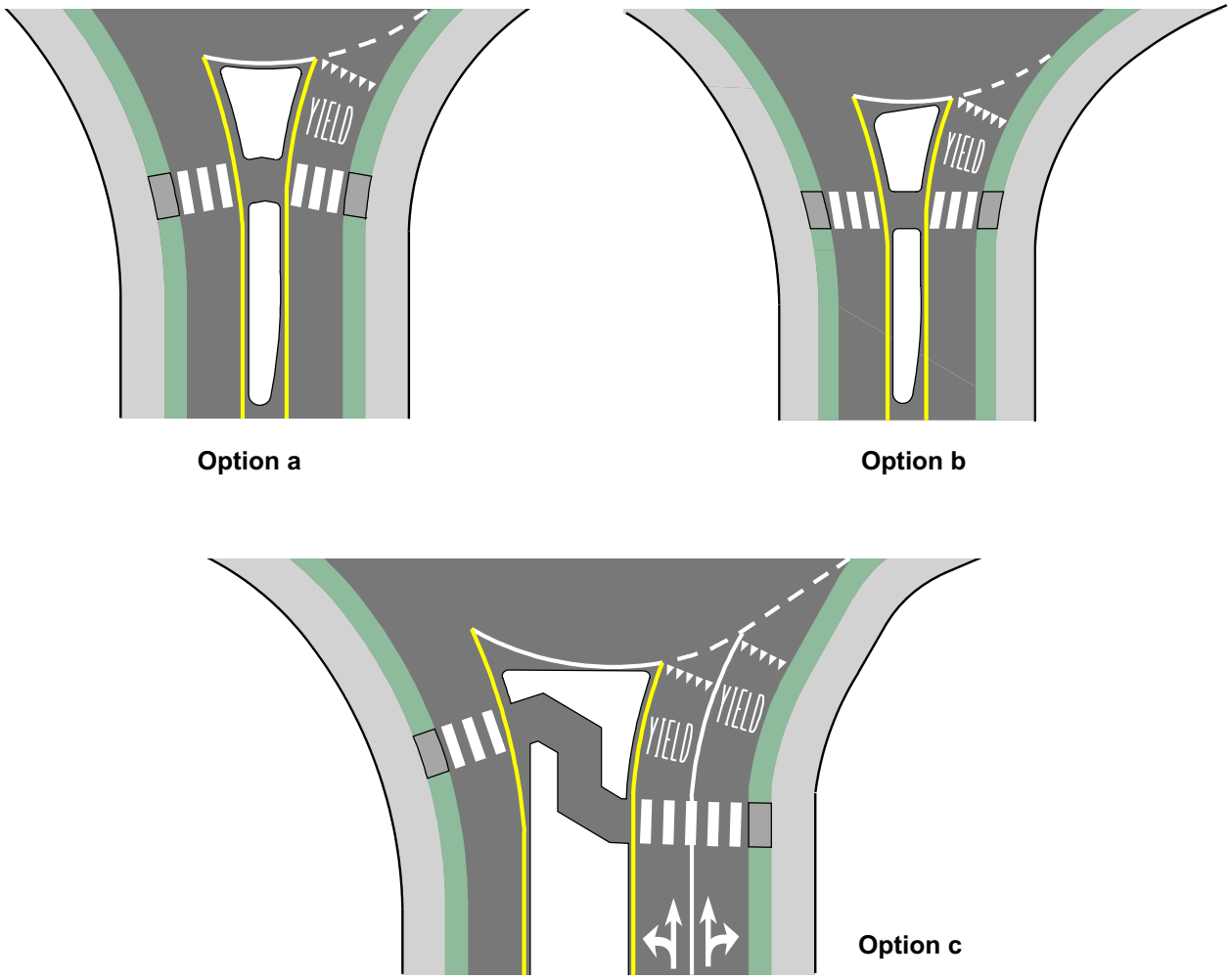

Option:

Lane use arrows may be used on approaches to multi-lane roundabouts. YIELD pavement word markings may be used on roundabout entrances (see Figure 3H-01).

Pavement word markings may be used on approaches or within the circulatory roadway to provide guidance information to the road user.

Section 3H.07 Example Markings for Roundabouts

Support:

Figures 3H-03 through 3H-16 illustrate examples of markings for roundabouts of various configurations.

Figure 3H-03. Example of Markings for One-lane Roundabout

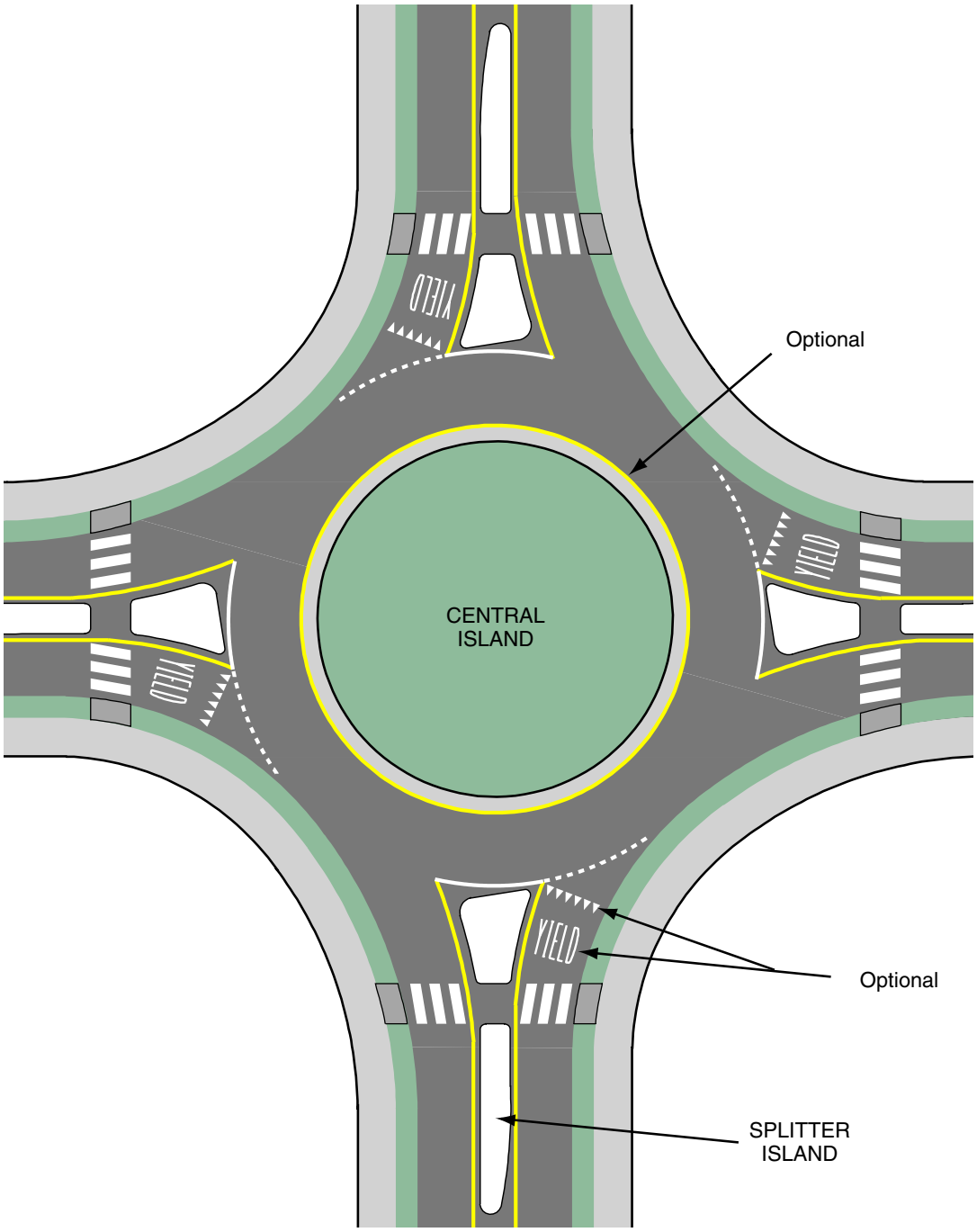

Figure 3H-04. Example of Markings for One-lane Roundabout with Dedicated Right-turn Lane

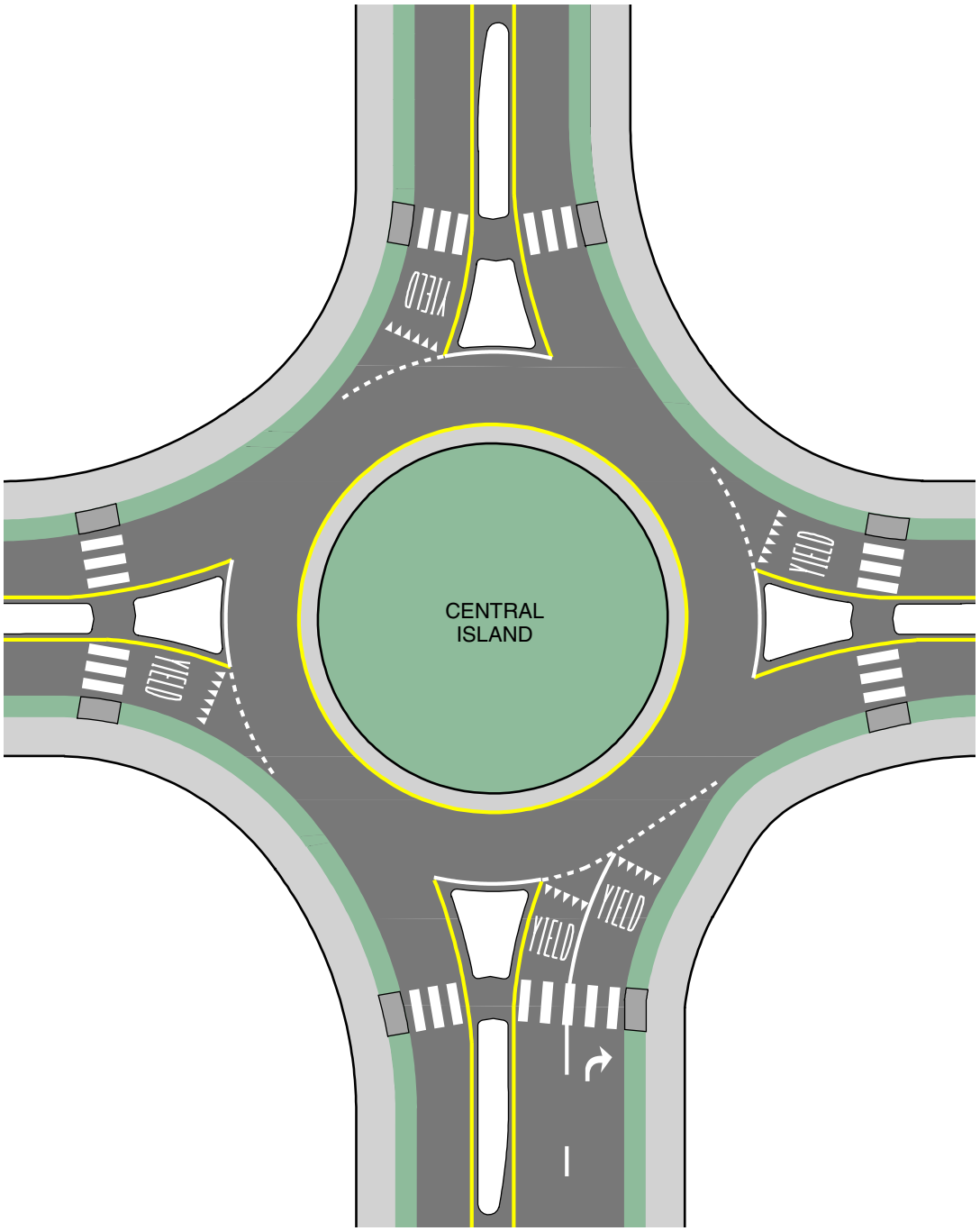

Figure 3H-05A. Example of Markings for Two-lane Roundabout with One- and Two-lane Approaches, Option A

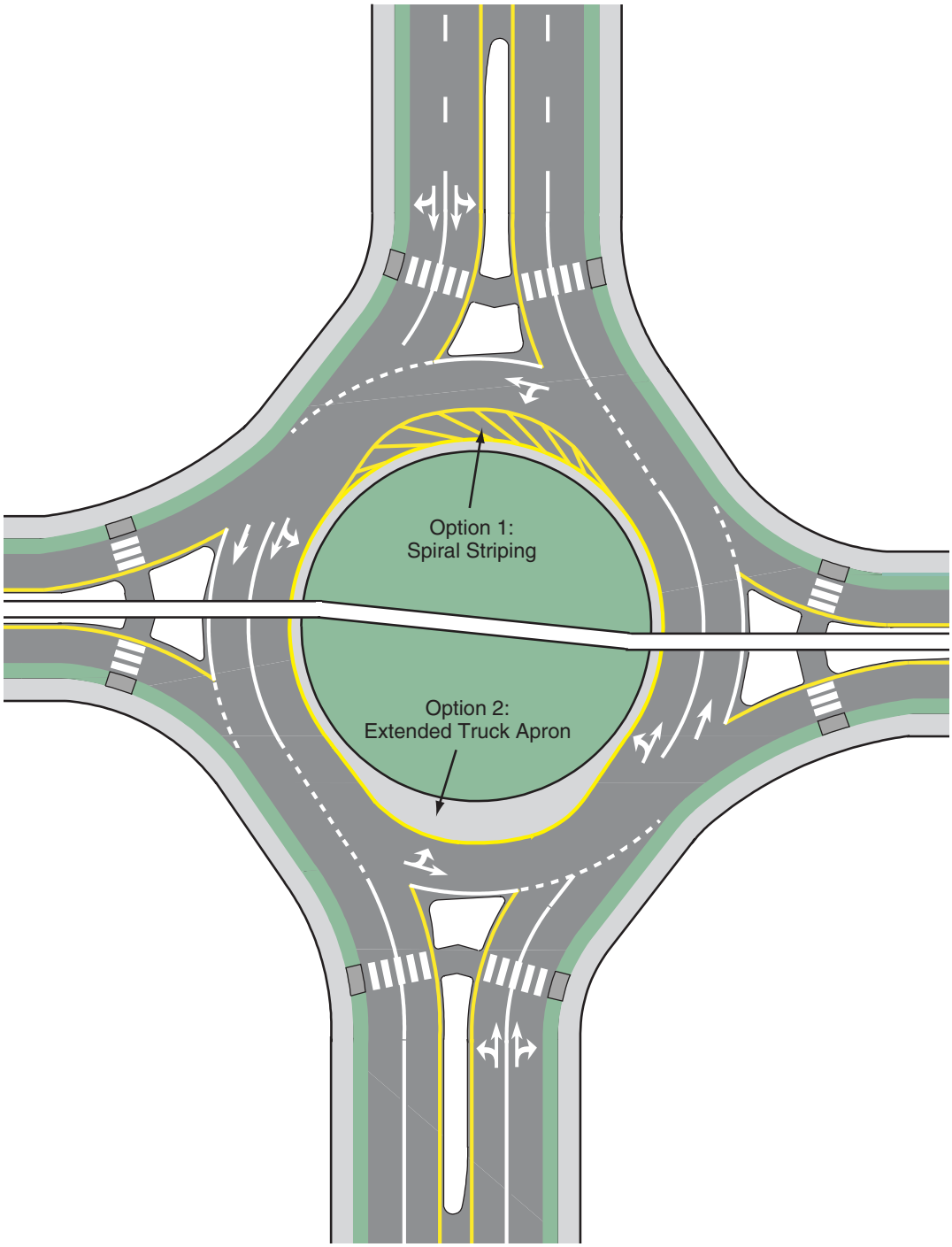

Figure 3H-05B. Example of Markings for Two-lane Roundabout with One- and Two-lane Approaches, Option B

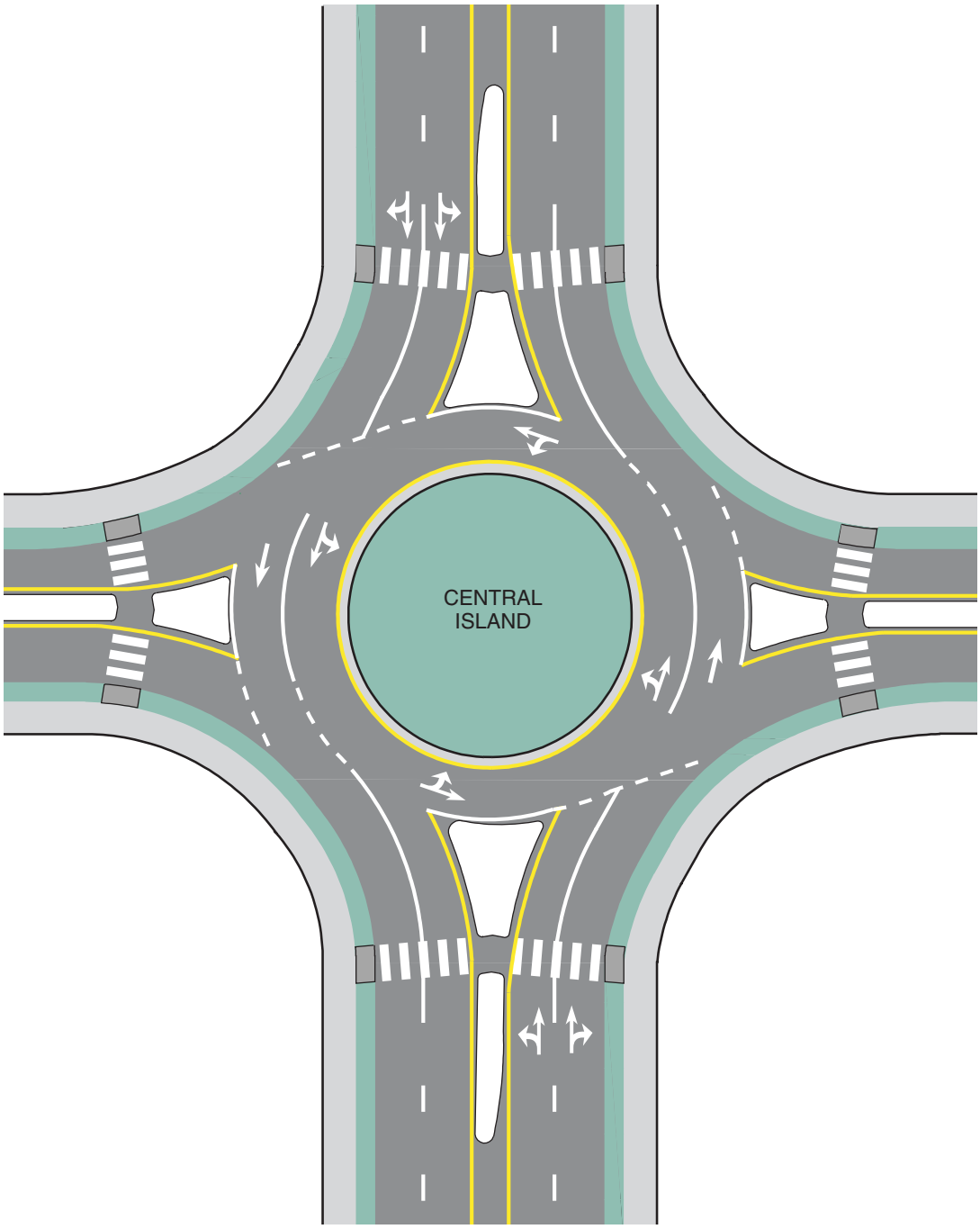

Figure 3H-06. Example of Markings for Two-lane Roundabout with One-lane Exits

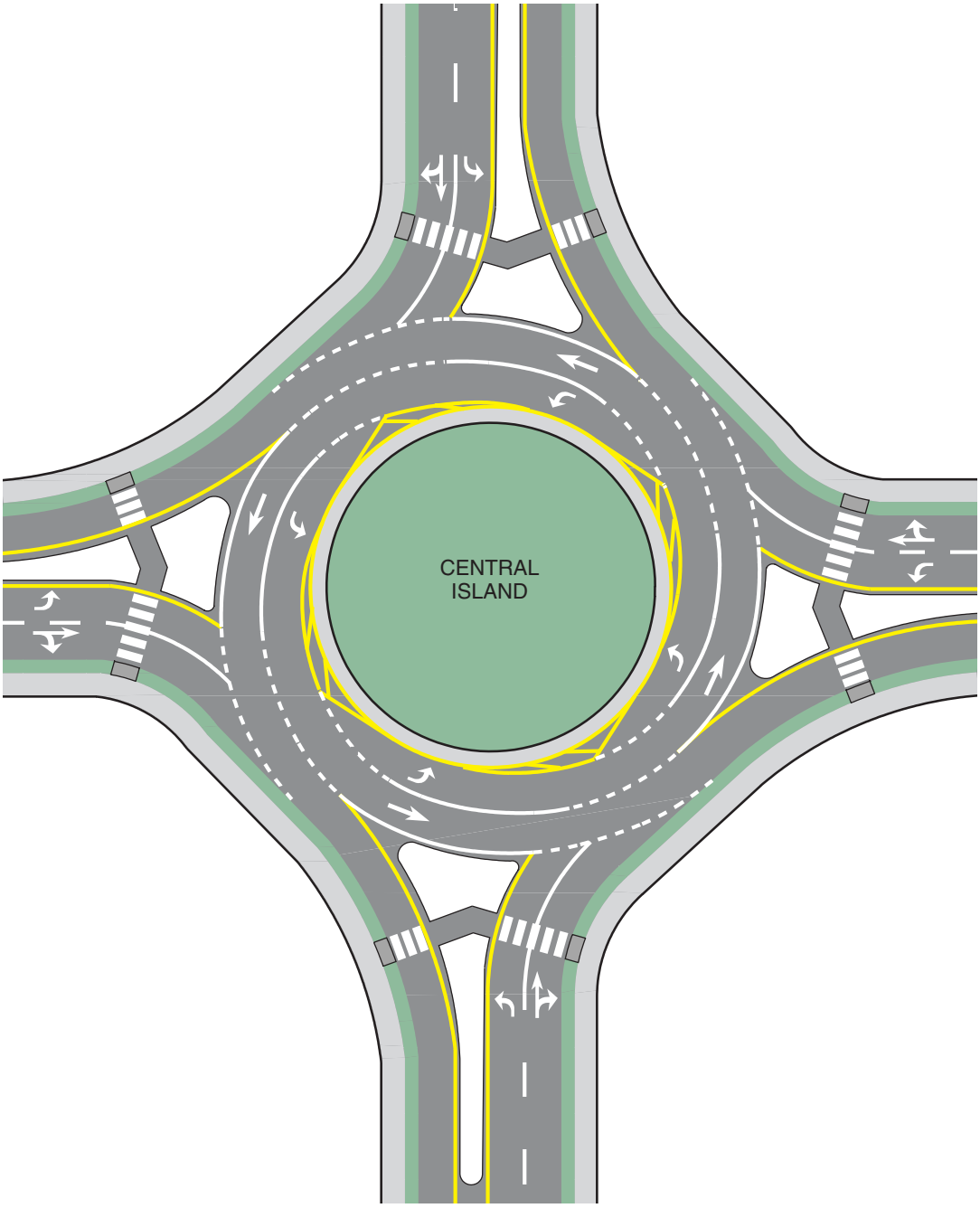

Figure 3H-07. Example of Markings for Two-lane Roundabout

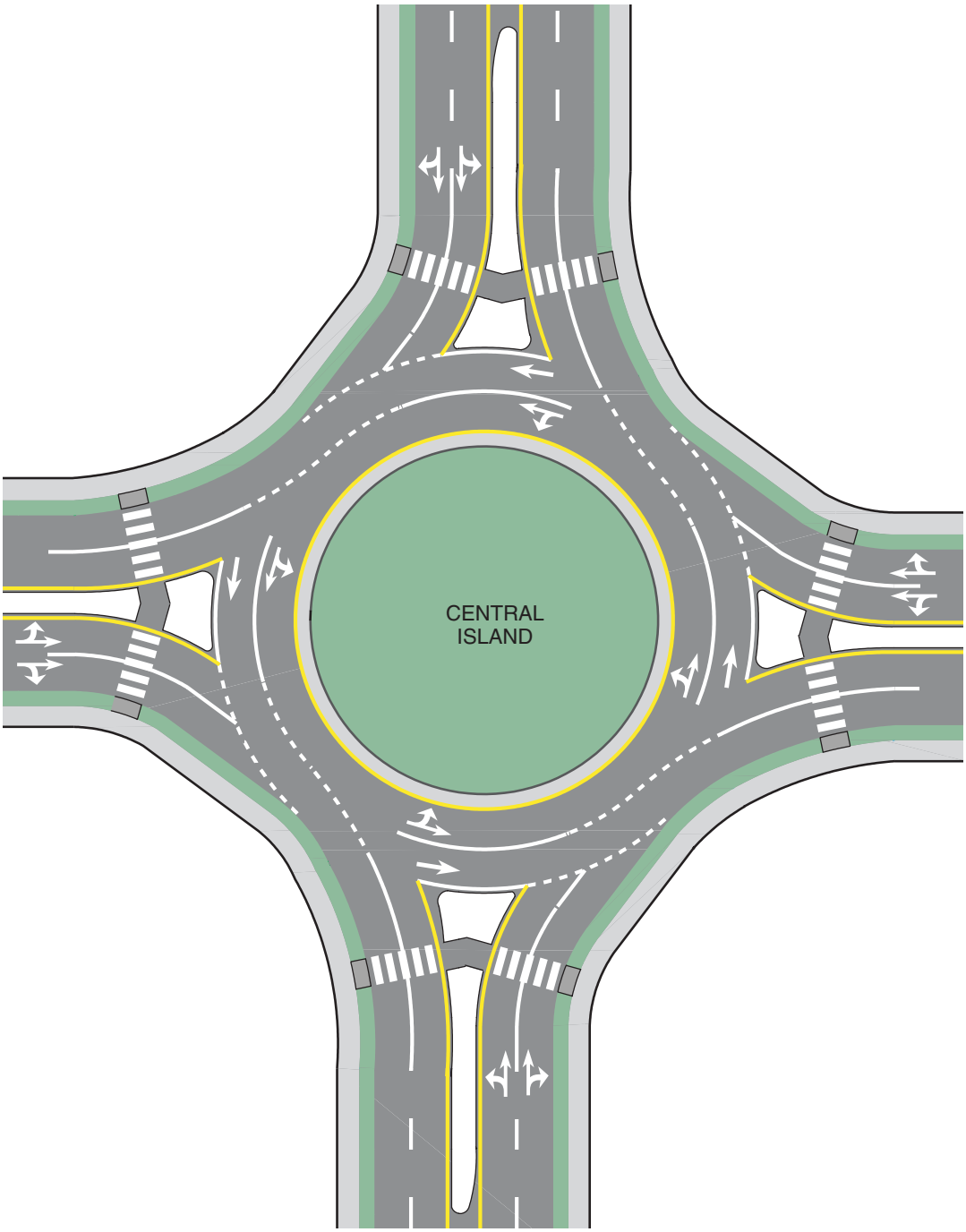

Figure 3H-08. Example of Markings for Two-lane Roundabout with Double Left Turn

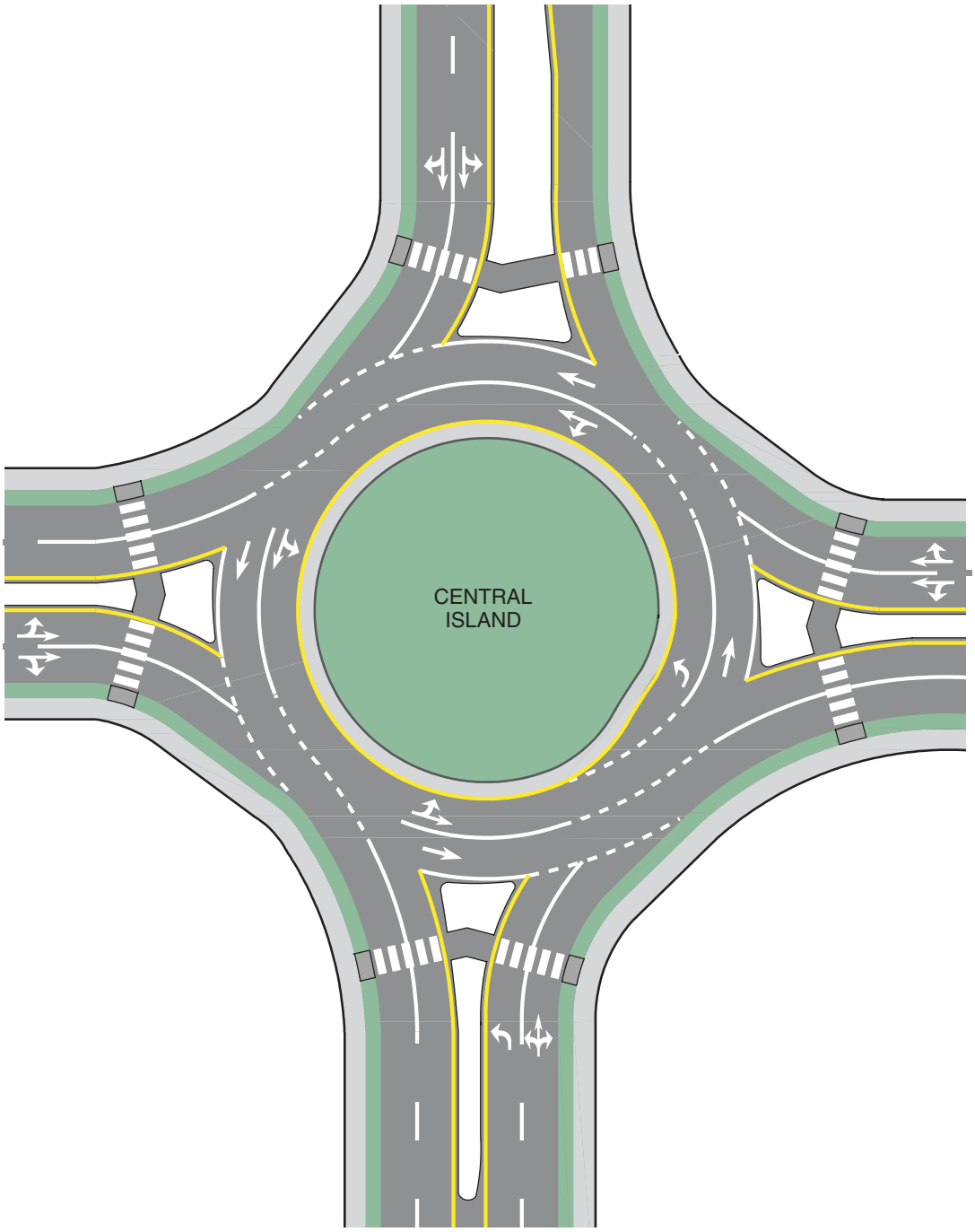

Figure 3H-09A. Example of Markings for Two-lane Roundabout with Double Right Turn, Option A

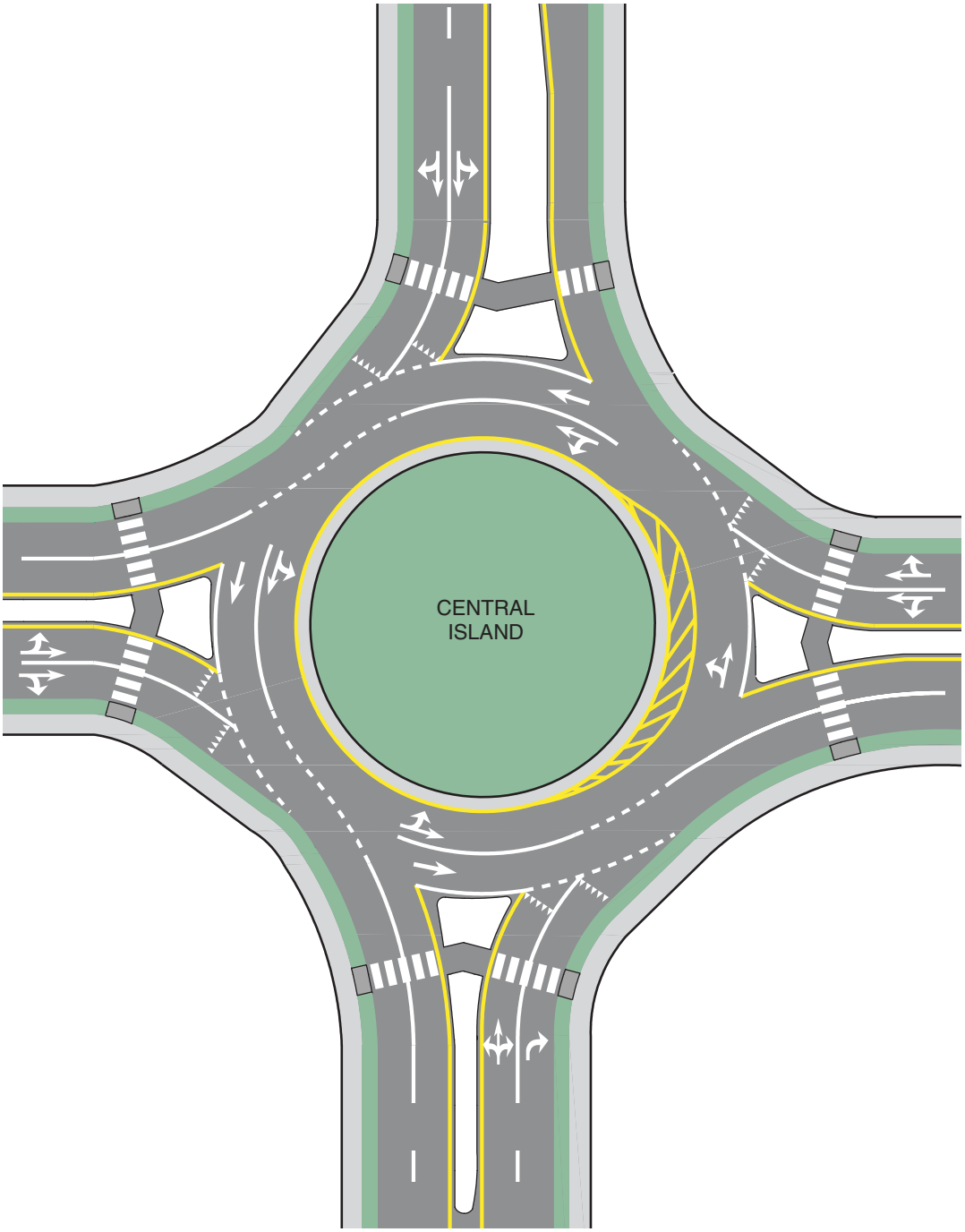

Figure 3H-09B. Example of Markings for Two-lane Roundabout with Double Right Turn, Option B

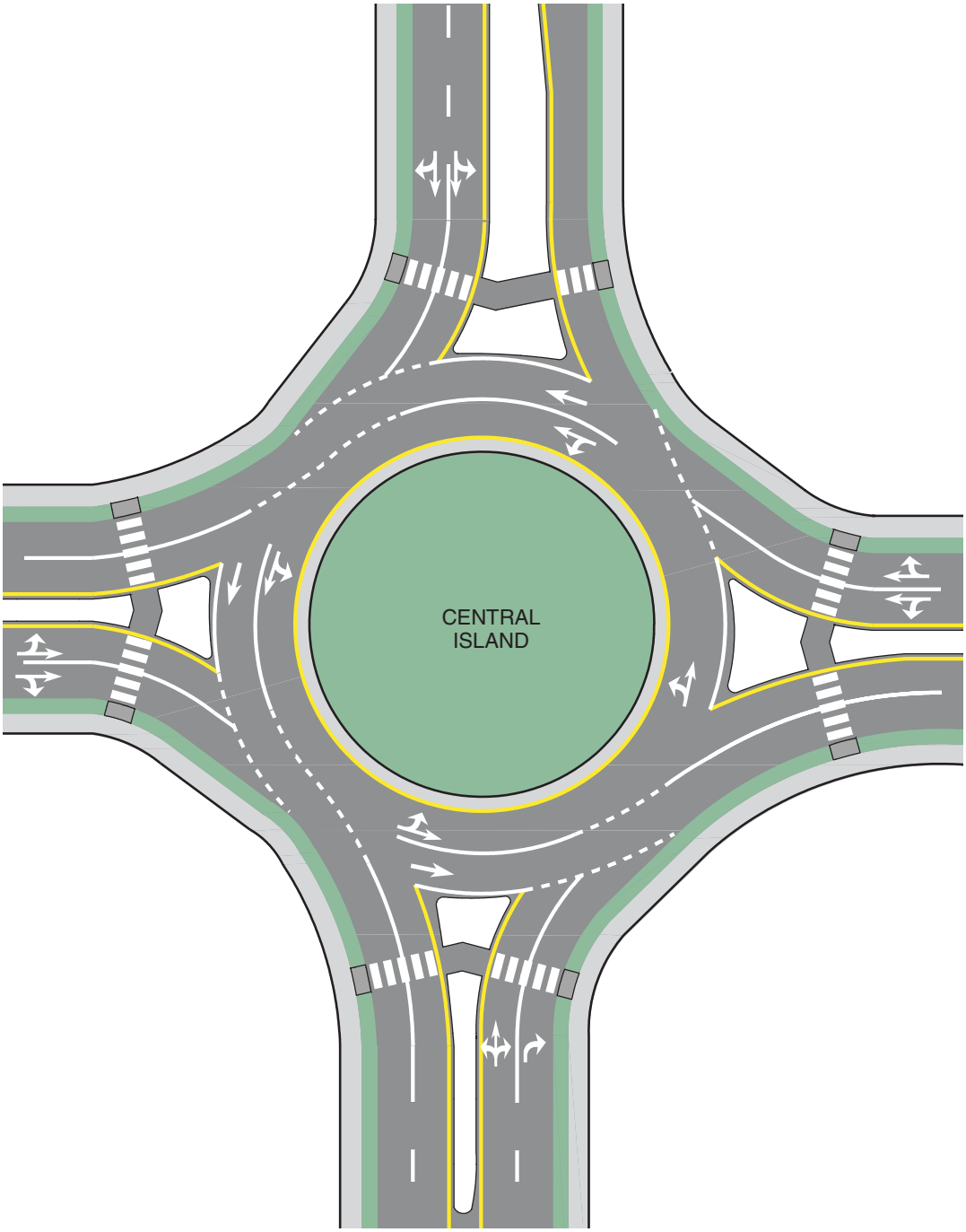

Figure 3H-10. Example of Markings for Two-lane Roundabout with Consecutive Double Lefts

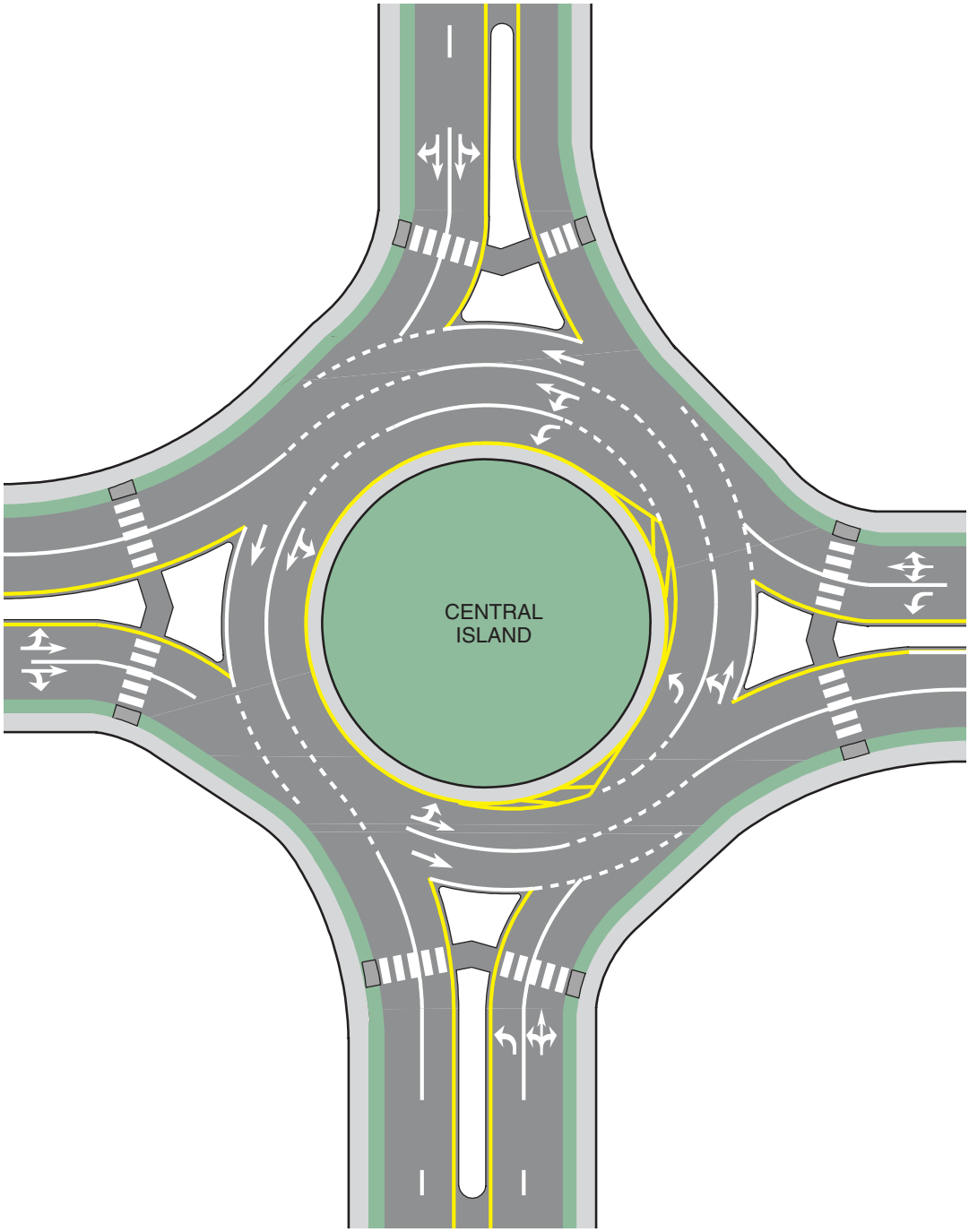

Figure 3H-11. Example of Markings for Three-lane Roundabout with Two- and Three-lane Approaches

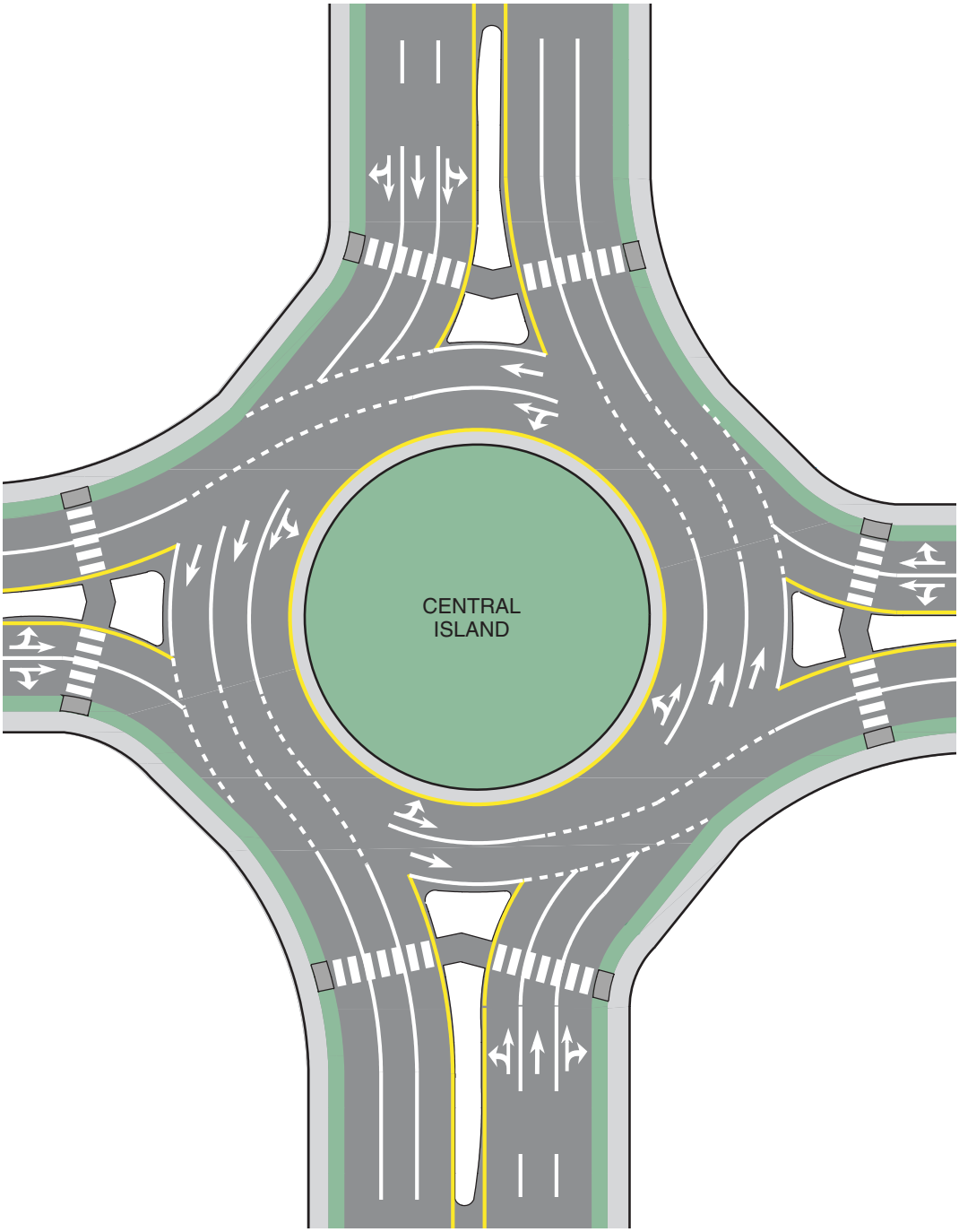

Figure 3H-12. Example of Markings for Three-lane Roundabout with Three-lane Approaches

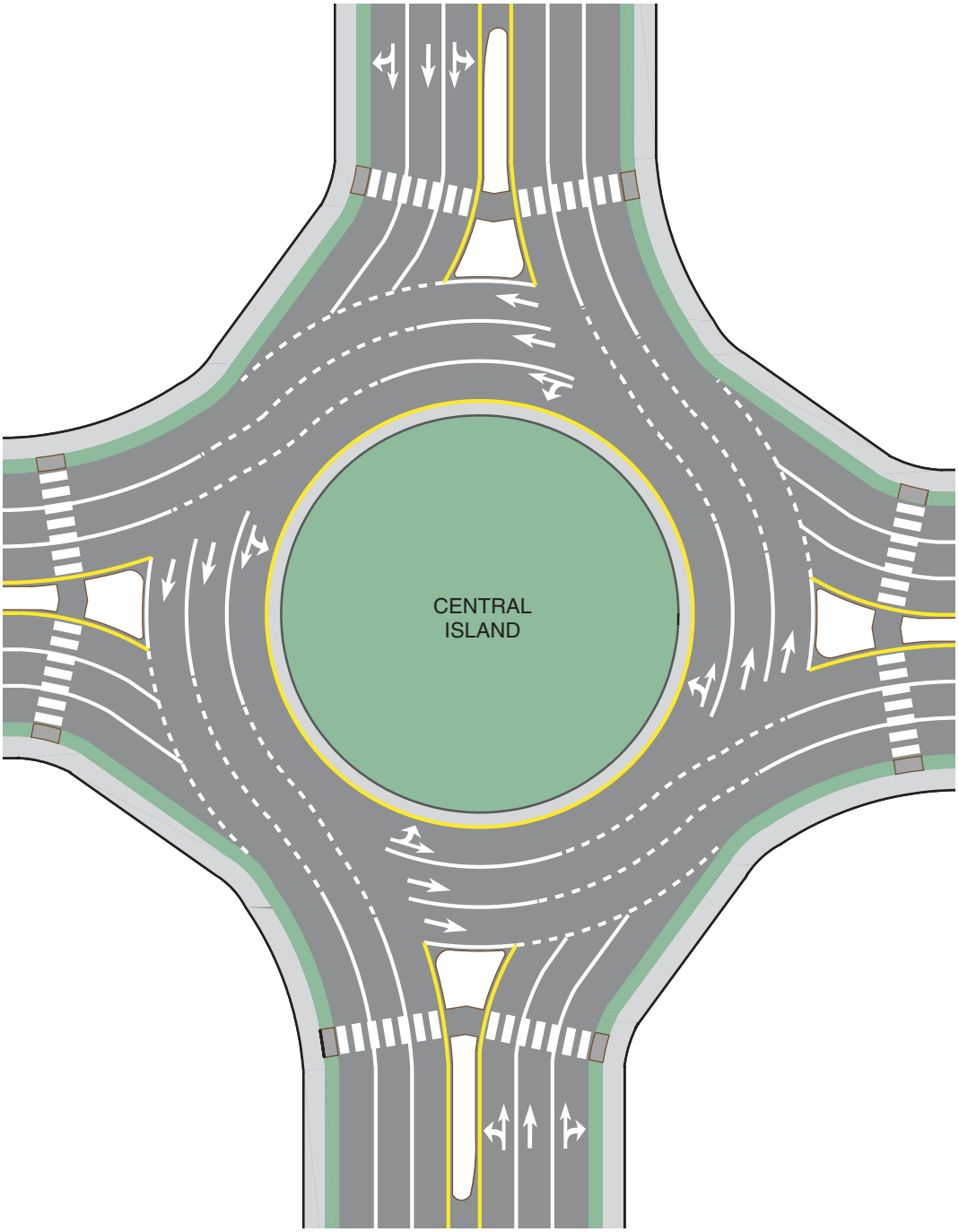

Figure 3H-13. Example of Markings for Three-lane Roundabout with Two-lane Exits

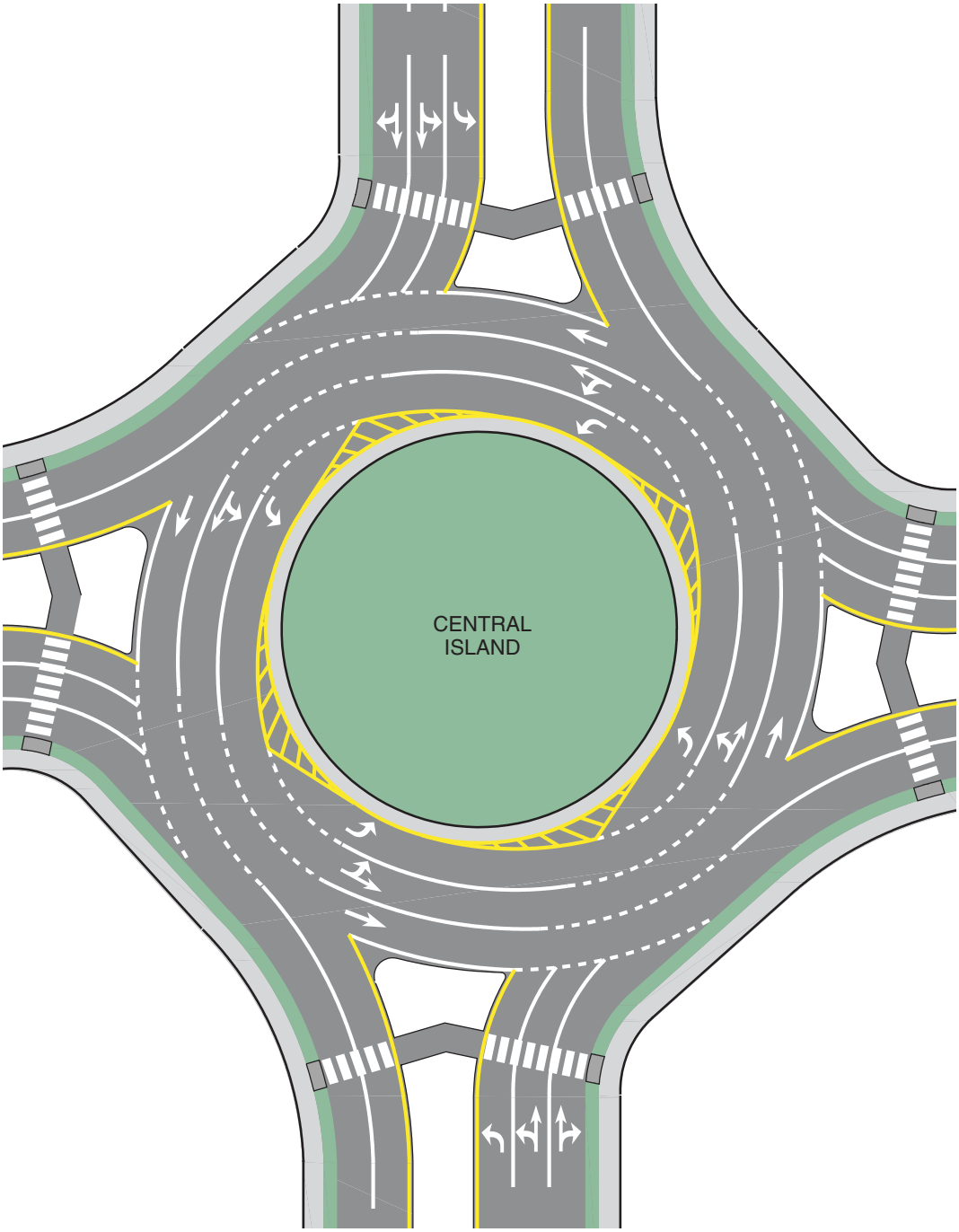

Figure 3H-14. Example of Markings for Diamond Interchange with Two Roundabout Ramp Terminals

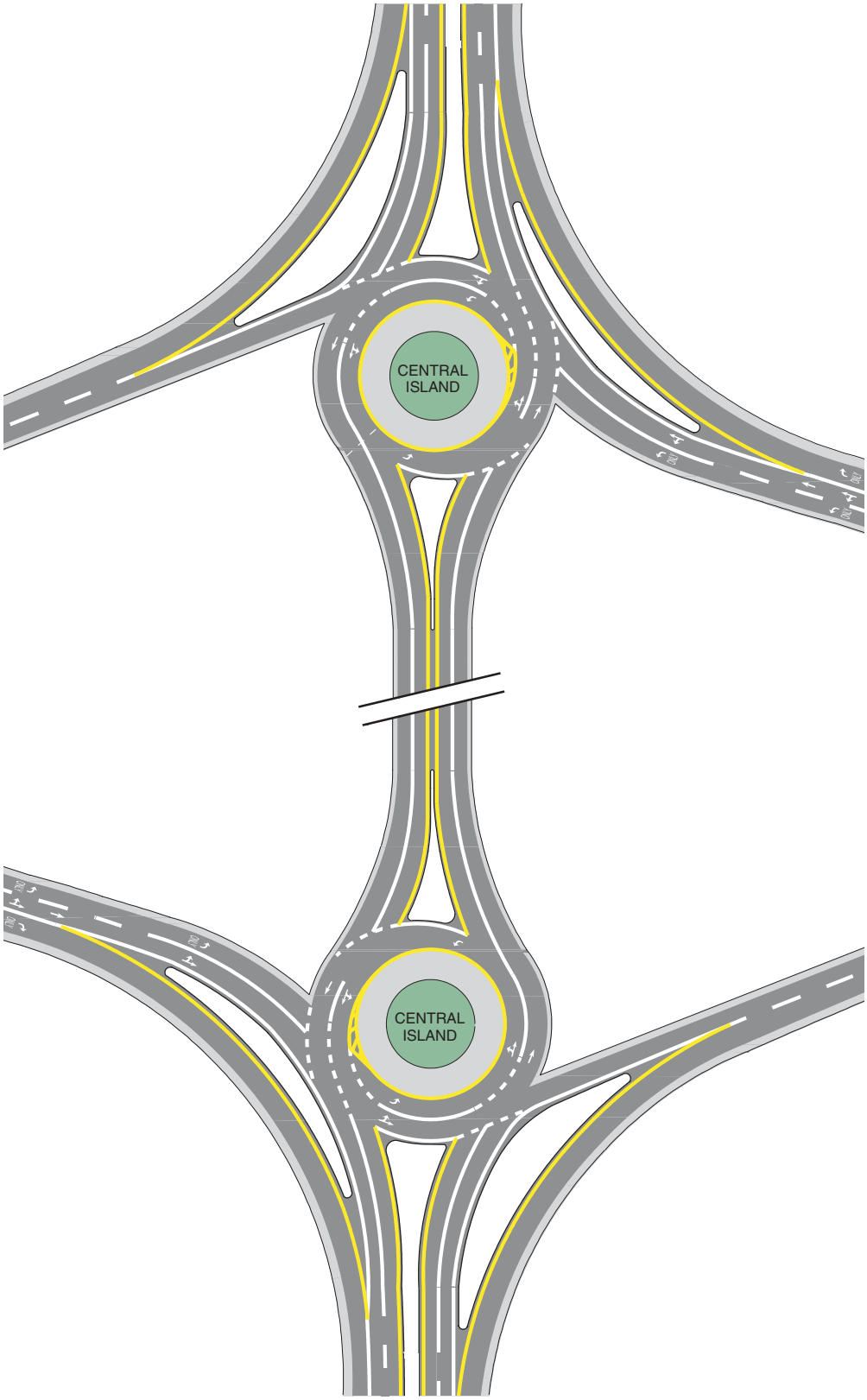

Figure 3H-15. Example of Markings for Two Linked Roundabouts

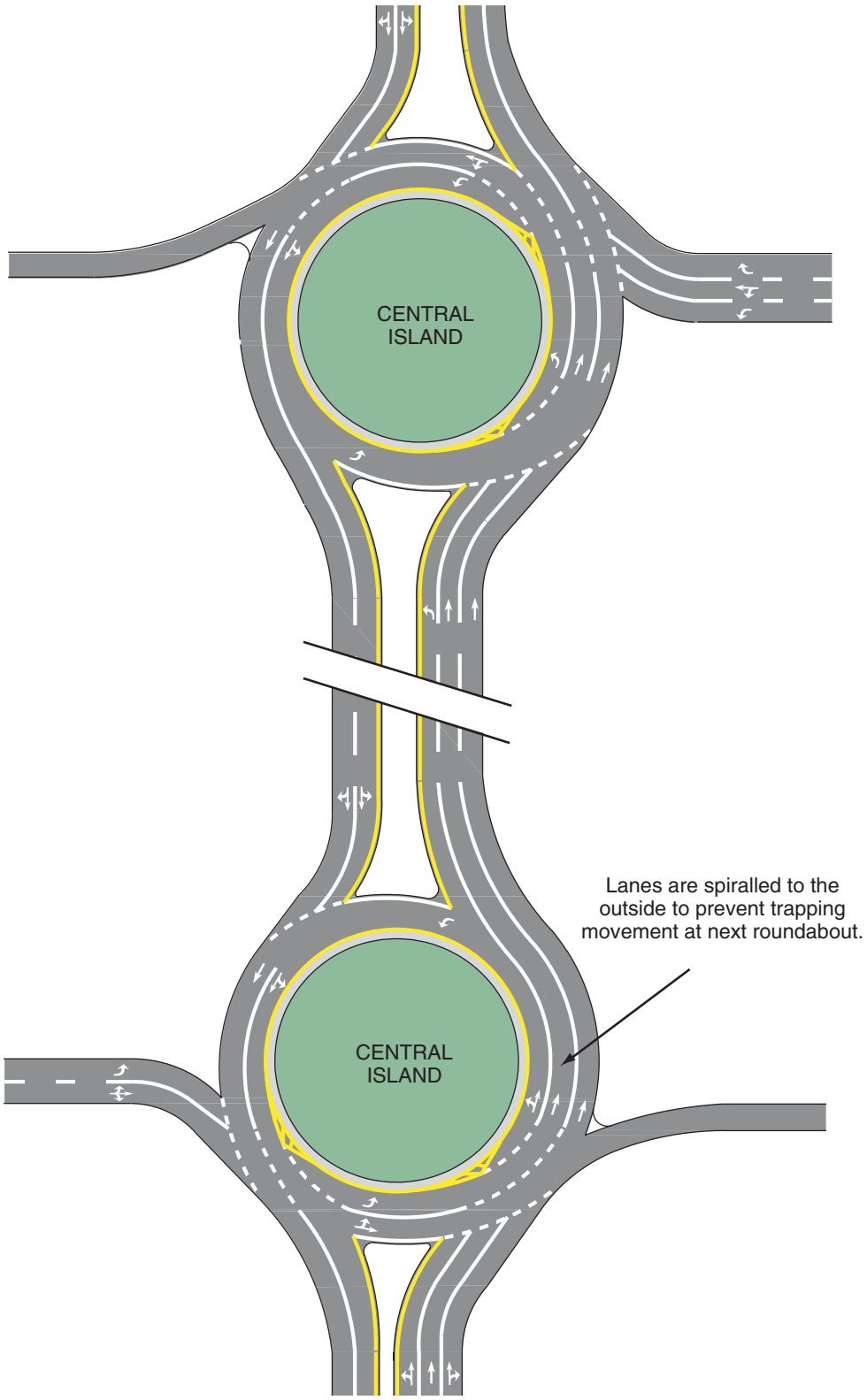

CHAPTER 3I. MARKINGS FOR OTHER CIRCULAR INTERSECTIONS

Section 3I.01 General

Support:

Other circular intersections include but are not limited to rotaries, traffic circles, and residential traffic calming designs.

Option:

The markings shown in Chapter 3H may be used at other circular intersections when engineering judgment indicates that their presence will benefit road users.

Texas MUTCD

Part 4

Highway Traffic Signals

2006

PART 4. HIGHWAY TRAFFIC SIGNALS

TABLE OF CONTENTS

Page

SECTIONS

CHAPTER 4A. GENERAL

Section 4A.01 Types 4A-1
Section 4A.02 Definitions Relating to Highway Traffic Signals 4A-1

CHAPTER 4B. TRAFFIC CONTROL SIGNALS—GENERAL

Section 4B.01 General 4B-1
Section 4B.02 Basis of Installation or Removal of Traffic Control Signals 4B-1
Section 4B.03 Advantages and Disadvantages of Traffic Control Signals 4B-1
Section 4B.04 Alternatives to Traffic Control Signals 4B-2
Section 4B.05 Adequate Roadway Capacity 4B-2

CHAPTER 4C. TRAFFIC CONTROL SIGNAL NEEDS STUDIES

Section 4C.01 Studies and Factors for Justifying Traffic Control Signals 4C-1
Section 4C.02 Warrant 1, Eight-Hour Vehicular Volume 4C-3
Section 4C.03 Warrant 2, Four-Hour Vehicular Volume 4C-4
Section 4C.04 Warrant 3, Peak Hour 4C-6
Section 4C.05 Warrant 4, Pedestrian Volume 4C-6
Section 4C.06 Warrant 5, School Crossing 4C-8
Section 4C.07 Warrant 6, Coordinated Signal System 4C-8
Section 4C.08 Warrant 7, Crash Experience 4C-9
Section 4C.09 Warrant 8, Roadway Network 4C-9

CHAPTER 4D. TRAFFIC CONTROL SIGNAL FEATURES

Section 4D.01 General 4D-1
Section 4D.02 Responsibility for Operation and Maintenance 4D-1
Section 4D.03 Provisions for Pedestrians 4D-2
Section 4D.04 Meaning of Vehicular Signal Indications 4D-2
Section 4D.05 Application of Steady Signal Indications 4D-3
Section 4D.06 Application of Steady Signal Indications for Left Turns 4D-5
Section 4D.07 Application of Steady Signal Indications for Right Turns 4D-7
Section 4D.08 Prohibited Steady Signal Indications 4D-8
Section 4D.09 Unexpected Conflicts During Green or Yellow Intervals 4D-9
Section 4D.10 Yellow Change and Red Clearance Intervals 4D-9
Section 4D.11 Application of Flashing Signal Indications 4D-10
Section 4D.12 Flashing Operation of Traffic Control Signals 4D-10
Section 4D.13 Preemption and Priority Control of Traffic Control Signals 4D-11
Section 4D.14 Coordination of Traffic Control Signals 4D-13
Section 4D.15 Size, Number, and Location of Signal Faces by Approach 4D-13
Section 4D.16 Number and Arrangement of Signal Sections in Vehicular TrafficControl Signal Faces 4D-17
Section 4D.17 Visibility, Shielding, and Positioning of Signal Faces 4D-19
Section 4D.18 Design, Illumination, and Color of Signal Sections 4D-20
Section 4D.19 Lateral Placement of Signal Supports and Cabinets 4D-21
Section 4D.20 Temporary Traffic Control Signals 4D-21
Section 4D.21 Traffic Signal Signs, Auxiliary 4D-22
Section 4D.22 Removal of Unauthorized Signals 4D-22

CHAPTER 4E. PEDESTRIAN CONTROL FEATURES

Section 4E.01 Pedestrian Signal Heads 4E-1
Section 4E.02 Meaning of Pedestrian Signal Head Indications 4E-1
Section 4E.03 Application of Pedestrian Signal Heads 4E-1
Section 4E.04 Size, Design, and Illumination of Pedestrian Signal Head Indications 4E-2
Section 4E.05 Location and Height of Pedestrian Signal Heads 4E-3
Section 4E.06 Accessible Pedestrian Signals 4E-3
Section 4E.07 Countdown Pedestrian Signals 4E-5
Section 4E.08 Pedestrian Detectors 4E-6
Section 4E.09 Accessible Pedestrian Signal Detectors 4E-6
Section 4E.10 Pedestrian Intervals and Signal Phases 4E-8

CHAPTER 4F. TRAFFIC CONTROL SIGNALS FOR EMERGENCY VEHICLE ACCESS

Section 4F.01 Applications of Emergency-Vehicle Traffic Control Signals 4F-1
Section 4F.02 Design of Emergency-Vehicle Traffic Control Signals 4F-1
Section 4F.03 Operation of Emergency-Vehicle Traffic Control Signals 4F-2
Section 4F.04 Application of Emergency Vehicle Warning Beacon 4F-2

CHAPTER 4G. TRAFFIC CONTROL SIGNALS FOR ONE-LANE, TWO-WAY FACILITIES

Section 4G.01 Application of Traffic Control Signals for One-Lane, Two-Way Facilities 4G-1
Section 4G.02 Design of Traffic Control Signals for One-Lane, Two-Way Facilities 4G-1
Section 4G.03 Operation of Traffic Control Signals for One-Lane, Two-Way Facilities 4G-1

CHAPTER 4H. TRAFFIC CONTROL SIGNALS FOR FREEWAY ENTRANCE RAMPS

Section 4H.01 Application of Freeway Entrance Ramp Control Signals 4H-1
Section 4H.02 Design of Freeway Entrance Ramp Control Signals 4H-1

CHAPTER 4I. TRAFFIC CONTROL FOR MOVABLE BRIDGES

Section 4I.01 Application of Traffic Control for Movable Bridges 4I-1
Section 4I.02 Design and Location of Movable Bridge Signals and Gates 4I-1
Section 4I.03 Operation of Movable Bridge Signals and Gates 4I-2

CHAPTER 4J. LANE-USE CONTROL SIGNALS

Section 4J.01 Application of Lane-Use Control Signals 4J-1
Section 4J.02 Meaning of Lane-Use Control Signal Indications 4J-1
Section 4J.03 Design of Lane-Use Control Signals 4J-2
Section 4J.04 Operation of Lane-Use Control Signals 4J-3

CHAPTER 4K. FLASHING BEACONS

Section 4K.01 General Design and Operation of Flashing Beacons 4K-1
Section 4K.02 Intersection Control Beacon 4K-1
Section 4K.03 Warning Beacon 4K-1
Section 4K.04 Speed Limit Sign Beacon 4K-2
Section 4K.05 Stop Beacon 4K-2

CHAPTER 4L. IN-ROADWAY LIGHTS

Section 4L.01 Application of In-Roadway Lights 4L-1
Section 4L.02 In-Roadway Warning Lights at Crosswalks 4L-1

FIGURES

CHAPTER 4C. TRAFFIC CONTROL SIGNAL NEEDS STUDIES

Figure 4C-1 Warrant 2, Four-Hour Vehicular Volume....4C-5
Figure 4C-2 Warrant 2, Four-Hour Vehicular Volume (70% Factor)....4C-5
Figure 4C-3 Warrant 3, Peak Hour....4C-7
Figure 4C-4 Warrant 3, Peak Hour (70% Factor)....4C-7

CHAPTER 4D. TRAFFIC CONTROL SIGNAL FEATURES

Figure 4D-1 Maximum Mounting Height of Signal Faces Located Between 40 Feet and 53 Feet from Stop Line....4D-15
Figure 4D-2 Horizontal Location of Signal Faces....4D-16
Figure 4D-3 Typical Arrangements of Signal Lenses in Signal Faces....4D-18

CHAPTER 4E. PEDESTRIAN CONTROL FEATURES

Figure 4E-1 Typical Pedestrian Signal Indications....4E-2
Figure 4E-2 Recommended Pushbutton Locations for Accessible Pedestrian Signals....4E-7

CHAPTER 4J. LANE-USE CONTROL SIGNALS

Figure 4J-1 Left-Turn Lane-Use Control Signals....4J-2

TABLES

CHAPTER 4C. TRAFFIC CONTROL SIGNAL NEEDS STUDIES

Table 4C-1 Warrant 1, Eight-Hour Vehicular Volume....4C-3

CHAPTER 4D. TRAFFIC CONTROL SIGNAL FEATURES

Table 4D-1 Minimum Sight Distance....4D-14

CHAPTER 4A. GENERAL

Section 4A.01 Types

Support:

The following types and uses of highway traffic signals are discussed in Part 4: traffic control signals; pedestrian signals; emergency-vehicle traffic control signals; traffic control signals for one-lane, two-way facilities; traffic control signals for freeway entrance ramps; traffic control signals for movable bridges; lane-use control signals; flashing beacons; and in-roadway lights.

Section 4A.02 Definitions Relating to Highway Traffic Signals

Standard:

The following technical terms, when used in Part 4, shall be defined as follows:

1. **Accessible Pedestrian Signal—a device that communicates information about pedestrian timing in nonvisual format such as audible tones, verbal messages, and/or vibrating surfaces.**
2. **Active Grade Crossing Warning System—the flashing-light signals, with or without warning gates, together with the necessary control equipment used to inform road users of the approach or presence of trains at highway-rail grade crossings or highway-light rail transit grade crossings.**
3. **Actuated Operation—a type of traffic control signal operation in which some or all signal phases are operated on the basis of actuation.**
4. **Actuation—initiation of a change in or extension of a traffic signal phase through the operation of any type of detector.**
5. **Approach—all lanes of traffic moving towards an intersection or a midblock location from one direction, including any adjacent parking lane(s).**
6. **Average Day—a day representing traffic volumes normally and repeatedly found at a location, typically a weekday when volumes are influenced by employment or a weekend day when volumes are influenced by entertainment or recreation.**
7. **Backplate—see Signal Backplate.**
8. **Beacon—a highway traffic signal with one or more signal sections that operates in a flashing mode.**
9. **Conflict Monitor—a device used to detect and respond to improper or conflicting signal indications and improper operating voltages in a traffic controller assembly.**
10. **Controller Assembly—a complete electrical device mounted in a cabinet for controlling the operation of a highway traffic signal.**
11. **Controller Unit—that part of a controller assembly that is devoted to the selection and timing of the display of signal indications.**
12. **Crosswalk—(a) that part of a roadway at an intersection included within the connections of the lateral lines of the sidewalks on opposite sides of the highway measured from the curbs or in the absence of curbs, from the edges of the traversable roadway, and in the absence of a sidewalk on one side of the roadway, the part of a roadway included within the extension of the lateral lines of the sidewalk at right angles to the centerline; (b) any portion of a roadway at an intersection or elsewhere distinctly indicated as a pedestrian crossing by lines on the surface, which may be supplemented by a contrasting pavement texture, style, or color.**
13. **Cycle Length—the time required for one complete sequence of signal indications.**
14. **Dark Mode—the lack of all signal indications at a signalized location. (The dark mode is most commonly associated with power failures, ramp meters, beacons, and some movable bridge signals.)**
15. **Detector—a device used for determining the presence or passage of vehicles or pedestrians.**
16. **Dual-Arrow Signal Section—a type of signal section designed to include both a yellow arrow and a green arrow.**
17. **Emergency Vehicle Traffic Control Signal—a special traffic control signal that assigns the right-of-way to fire or ambulance vehicles entering the roadway from a fire station.**
18. **Flasher—a device used to turn highway traffic signal indications on and off at a repetitive rate of approximately once per second.**

19. **Flashing—an operation in which a highway traffic signal indication is turned on and off repetitively.**
20. **Flashing Mode—a mode of operation in which at least one traffic signal indication in each vehicular signal face of a highway traffic signal is turned on and off repetitively.**
21. **Full-Actuated Operation—a type of traffic control signal operation in which all signal phases function on the basis of actuation.**
22. **Highway Traffic Signal—a power-operated traffic control device by which traffic is warned or directed to take some specific action. These devices do not include signals at toll plazas, power-operated signs, illuminated pavement markers, warning lights (see Section 6F.78), or steady-burning electric lamps.**
23. **In-Roadway Lights—a special type of highway traffic signal installed in the roadway surface to warn road users that they are approaching a condition on or adjacent to the roadway that might not be readily apparent and might require the road users to slow down and/or come to a stop.**
24. **Intersection—(a) the area embraced within the prolongation or connection of the lateral curb lines, or if none, the lateral boundary lines of the roadways of two highways that join one another at, or approximately at, right angles, or the area within which vehicles traveling on different highways that join at any other angle might come into conflict; (b) the junction of an alley or driveway with a roadway or highway shall not constitute an intersection.**
25. **Intersection Control Beacon—a beacon used only at an intersection to control two or more directions of travel.**
26. **Interval—the part of a signal cycle during which signal indications do not change.**
27. **Interval Sequence—the order of appearance of signal indications during successive intervals of a signal cycle.**
28. **Lane-Use Control Signal—a signal face displaying signal indications to permit or prohibit the use of specific lanes of a roadway or to indicate the impending prohibition of such use.**
29. **Lens—see Signal Lens.**
30. **Louver—see Signal Louver.**
31. **Major Street—the street normally carrying the higher volume of vehicular traffic.**
32. **Malfunction Management Unit—same as Conflict Monitor.**
33. **Minor Street—the street normally carrying the lower volume of vehicular traffic.**
34. **Movable Bridge Resistance Gate—a type of traffic gate, which is located downstream of the movable bridge warning gate, that provides a physical deterrent to vehicle and/or pedestrian traffic when placed in the appropriate position.**
35. **Movable Bridge Signal—a highway traffic signal installed at a movable bridge to notify traffic to stop during periods when the roadway is closed to allow the bridge to open.**
36. **Movable Bridge Warning Gate—a type of traffic gate designed to warn, but not primarily to block, vehicle and/or pedestrian traffic when placed in the appropriate position.**
37. **Pedestrian Change Interval—an interval during which the flashing UPRAISED HAND (symbolizing DONT WALK) signal indication is displayed. When a verbal message is provided at an accessible pedestrian signal, the verbal message is "wait."**
38. **Pedestrian Clearance Time—the time provided for a pedestrian crossing in a crosswalk, after leaving the curb or shoulder, to travel to the far side of the traveled way or to a median.**
39. **Pedestrian Signal Head—a signal head, which contains the symbols WALKING PERSON (symbolizing WALK) and UPRAISED HAND (symbolizing DONT WALK), that is installed to direct pedestrian traffic at a traffic control signal.**
40. **Permissive Mode—a mode of traffic control signal operation in which, when a CIRCULAR GREEN signal indication is displayed, left or right turns are permitted to be made after yielding to pedestrians and/or oncoming traffic.**
41. **Platoon—a group of vehicles or pedestrians traveling together as a group, either voluntarily or involuntarily, because of traffic signal controls, geometrics, or other factors.**
42. **Preemption Control—the transfer of normal operation of a traffic control signal to a special control mode of operation.**

43. **Pretimed Operation—a type of traffic control signal operation in which none of the signal phases function on the basis of actuation.**
44. **Priority Control—a means by which the assignment of right-of-way is obtained or modified.**
45. **Protected Mode—a mode of traffic control signal operation in which left or right turns are permitted to be made when a left or right GREEN ARROW signal indication is displayed.**
46. **Pushbutton—a button to activate pedestrian timing.**
47. **Pushbutton Locator Tone—a repeating sound that informs approaching pedestrians that they are required to push a button to actuate pedestrian timing and that enables pedestrians who have visual disabilities to locate the pushbutton.**
48. **Ramp Control Signal—a highway traffic signal installed to control the flow of traffic onto a freeway at an entrance ramp or at a freeway-to-freeway ramp connection.**
49. **Ramp Meter—see Ramp Control Signal.**
50. **Red Clearance Interval—an optional interval that follows a yellow change interval and precedes the next conflicting green interval.**
51. **Right-of-Way (Assignment)—the permitting of vehicles and/or pedestrians to proceed in a lawful manner in preference to other vehicles or pedestrians by the display of signal indications.**
52. **Roadway Network—a geographical arrangement of intersecting roadways.**
53. **Semiactuated Operation—a type of traffic control signal operation in which at least one, but not all, signal phases function on the basis of actuation.**
54. **Separate Left-Turn Signal Face—a signal face for controlling a left-turn movement that sometimes displays a different color of circular signal indication than the adjacent through signal faces display.**
55. **Shared Left-Turn Signal Face—a signal face, for controlling both a left turn movement and the adjacent through movement, that always displays the same color of circular signal indication that the adjacent through signal face or faces display.**
56. **Signal Backplate—a thin strip of material that extends outward from and parallel to a signal face on all sides of a signal housing to provide a background for improved visibility of the signal indications.**
57. **Signal Coordination—the establishment of timed relationships between adjacent traffic control signals.**
58. **Signal Face—that part of a traffic control signal provided for controlling one or more traffic movements on a single approach.**
59. **Signal Head—an assembly of one or more signal sections.**
60. **Signal Housing—that part of a signal section that protects the light source and other required components.**
61. **Signal Indication—the illumination of a signal lens or equivalent device.**
62. **Signal Lens—that part of the signal section that redirects the light coming directly from the light source and its reflector, if any.**
63. **Signal Louver—a device that can be mounted inside a signal visor to restrict visibility of a signal indication from the side or to limit the visibility of the signal indication to a certain lane or lanes, or to a certain distance from the stop line.**
64. **Signal Phase—the right-of-way, yellow change, and red clearance intervals in a cycle that are assigned to an independent traffic movement or combination of movements.**
65. **Signal Section—the assembly of a signal housing, signal lens, and light source with necessary components to be used for providing one signal indication.**
66. **Signal System—two or more traffic control signals operating in signal coordination.**
67. **Signal Timing—the amount of time allocated for the display of a signal indication.**
68. **Signal Visor—that part of a signal section that directs the signal indication specifically to approaching traffic and reduces the effect of direct external light entering the signal lens.**
69. **Signal Warrant—a threshold condition that, if found to be satisfied as part of an engineering study, shall result in analysis of other traffic conditions or factors to determine whether a traffic control signal or other improvement is justified.**

70. **Speed Limit Sign Beacon—a beacon used to supplement a SPEED LIMIT sign.**
71. **Steady (Steady Mode)—the continuous illumination of a signal indication for the duration of an interval, signal phase, or consecutive signal phases.**
72. **Stop Beacon—a beacon used to supplement a STOP sign, a DO NOT ENTER sign, or a WRONG WAY sign.**
73. **Traffic Control Signal (Traffic Signal)—any highway traffic signal by which traffic is alternately directed to stop and permitted to proceed.**
74. **Vibrotactile Pedestrian Device—a device that communicates, by touch, information about pedestrian timing using a vibrating surface.**
75. **Visibility-Limited Signal Face or Signal Section—a type of signal face or signal section designed (or shielded, hooded, or louvered) to restrict the visibility of a signal indication from the side, to a certain lane or lanes, or to a certain distance from the stop line.**
76. **Walk Interval—an interval during which the WALKING PERSON (symbolizing WALK) signal indication is displayed. When a verbal message is provided at an accessible pedestrian signal, the verbal message is "walk sign."**
77. **Warning Beacon—a beacon used only to supplement an appropriate warning or regulatory sign or marker.**
78. **Yellow Change Interval—the first interval following the green interval during which the yellow signal indication is displayed.**

CHAPTER 4B. TRAFFIC CONTROL SIGNALS—GENERAL

Section 4B.01 General

Standard:

A traffic control signal (traffic signal) shall be defined as any highway traffic signal by which traffic is alternately directed to stop and permitted to proceed.

Traffic shall be defined as pedestrians, bicyclists, ridden or herded animals, vehicles, streetcars, and other conveyances either singularly or together while using any highway for purposes of travel.

Support:

Words such as pedestrians and bicyclists are used redundantly in selected sections of Part 4 to encourage sensitivity to these elements of "traffic."

Standards for traffic control signals are important because traffic control signals need to attract the attention of a variety of road users, including those who are older, those with impaired vision, as well as those who are fatigued or distracted, or who are not expecting to encounter a signal at a particular location. Standards for traffic control signals are also important because signals need to function reliably under a wide range of conditions including day and night, adverse weather, and visually complex surroundings.

Section 4B.02 Basis of Installation or Removal of Traffic Control Signals

Guidance:

The selection and use of traffic control signals should be based on an engineering study of roadway, traffic, and other conditions.

Support:

A careful analysis of traffic operations, pedestrian and bicyclist needs, and other factors at a large number of signalized and unsignalized locations, coupled with engineering judgment, has provided a series of signal warrants, described in Chapter 4C, that define the minimum conditions under which installing traffic control signals might be justified.

Guidance:

Engineering judgment should be applied in the review of operating traffic control signals to determine whether the type of installation and the timing program meet the current requirements of all forms of traffic.

If changes in traffic patterns eliminate the need for a traffic control signal, consideration should be given to removing it and replacing it with appropriate alternative traffic control devices, if any are needed.

Option:

If the engineering study indicates that the traffic control signal is no longer justified, removal may be accomplished using the following steps:

A. Determine the appropriate traffic control to be used after removal of the signal.
B. Remove any sight-distance restrictions as necessary.
C. Inform the public of the removal study, for example by installing an informational sign (or signs) with the legend TRAFFIC SIGNAL UNDER STUDY FOR REMOVAL at the signalized location in a position where it is visible to all road users.
D. Flash or cover the signal heads for a minimum of 90 days, and install the appropriate stop control or other traffic control devices.
E. Remove the signal if the engineering data collected during the removal study period confirms that the signal is no longer needed. Instead of total removal of the traffic control signal, the poles and cables may remain in place after removal of the signal heads for continued analysis.

Section 4B.03 Advantages and Disadvantages of Traffic Control Signals

Support:

When properly used, traffic control signals are valuable devices for the control of vehicular and pedestrian traffic. They assign the right-of-way to the various traffic movements and thereby profoundly influence traffic flow.

Traffic control signals that are properly designed, located, operated, and maintained will have one or more of the following advantages:

A. They provide for the orderly movement of traffic.

B. They increase the traffic-handling capacity of the intersection if:
   1. Proper physical layouts and control measures are used, and
   2. The signal operational parameters are reviewed and updated (if needed) on a regular basis (as engineering judgment determines that significant traffic flow and/or land use changes have occurred) to maximize the ability of the traffic control signal to satisfy current traffic demands.
C. They reduce the frequency and severity of certain types of crashes, especially right-angle collisions.
D. They are coordinated to provide for continuous or nearly continuous movement of traffic at a definite speed along a given route under favorable conditions.
E. They are used to interrupt heavy traffic at intervals to permit other traffic, vehicular or pedestrian, to cross.

Traffic control signals are often considered a panacea for all traffic problems at intersections. This belief has led to traffic control signals being installed at many locations where they are not needed, adversely affecting the safety and efficiency of vehicular, bicycle, and pedestrian traffic.

Traffic control signals, even when justified by traffic and roadway conditions, can be ill-designed, ineffectively placed, improperly operated, or poorly maintained. Improper or unjustified traffic control signals can result in one or more of the following disadvantages:

A. Excessive delay;
B. Excessive disobedience of the signal indications;
C. Increased use of less adequate routes as road users attempt to avoid the traffic control signals; and
D. Significant increases in the frequency of collisions (especially rear-end collisions).

Section 4B.04 Alternatives to Traffic Control Signals

Guidance:

Since vehicular delay and the frequency of some types of crashes are sometimes greater under traffic signal control than under STOP sign control, consideration should be given to providing alternatives to traffic control signals even if one or more of the signal warrants has been satisfied.

Option:

These alternatives may include, but are not limited to, the following:

A. Installing signs along the major street to warn road users approaching the intersection;
B. Relocating the stop line(s) and making other changes to improve the sight distance at the intersection;
C. Installing measures designed to reduce speeds on the approaches;
D. Installing a flashing beacon at the intersection to supplement STOP sign control;
E. Installing flashing beacons on warning signs in advance of a STOP sign controlled intersection on major- and/or minor-street approaches;
F. Adding one or more lanes on a minor-street approach to reduce the number of vehicles per lane on the approach;
G. Revising the geometrics at the intersection to channelize vehicular movements and reduce the time required for a vehicle to complete a movement, which could also assist pedestrians;
H. Installing roadway lighting if a disproportionate number of crashes occur at night;
I. Restricting one or more turning movements, perhaps on a time-of-day basis, if alternate routes are available;
J. If the warrant is satisfied, installing multiway STOP sign control;
K. Installing a roundabout intersection; and
L. Employing other alternatives, depending on conditions at the intersection.

Section 4B.05 Adequate Roadway Capacity

Support:

The delays inherent in the alternating assignment of right-of-way at intersections controlled by traffic control signals can frequently be reduced by widening the major roadway, the minor roadway, or both roadways. Widening the minor roadway often benefits the operations on the major roadway, because it reduces the green time that must be assigned to minor-roadway traffic. In urban areas, the effect of widening can be achieved by eliminating parking on intersection approaches. It is desirable to have at least two lanes for moving traffic on

each approach to a signalized location. Additional width on the departure side of the intersection, as well as on the approach side, will sometimes be needed to clear traffic through the intersection effectively.

Guidance:

Adequate roadway capacity should be provided at a signalized location. Before an intersection is widened, the additional green time pedestrians need to cross the widened roadways should be considered to determine if it will exceed the green time saved through improved vehicular flow.

CHAPTER 4C. TRAFFIC CONTROL SIGNAL NEEDS STUDIES

Section 4C.01 Studies and Factors for Justifying Traffic Control Signals

Standard:

An engineering study of traffic conditions, pedestrian characteristics, and physical characteristics of the location shall be performed to determine whether installation of a traffic control signal is justified at a particular location.

The investigation of the need for a traffic control signal shall include an analysis of the applicable factors contained in the following traffic signal warrants and other factors related to existing operation and safety at the study location:

Warrant 1, Eight-Hour Vehicular Volume.
Warrant 2, Four-Hour Vehicular Volume.
Warrant 3, Peak Hour.
Warrant 4, Pedestrian Volume.
Warrant 5, School Crossing.
Warrant 6, Coordinated Signal System.
Warrant 7, Crash Experience.
Warrant 8, Roadway Network.

The satisfaction of a traffic signal warrant or warrants shall not in itself require the installation of a traffic control signal.

Support:

Sections 8D.07 and 10D.05 contain information regarding the use of traffic control signals instead of gates and/or flashing light signals at highway-railroad grade crossings and highway-light rail transit grade crossings, respectively.

Guidance:

A traffic control signal should not be installed unless one or more of the factors described in this Chapter are met.

A traffic control signal should not be installed unless an engineering study indicates that installing a traffic control signal will improve the overall safety and/or operation of the intersection. The study should consider the effects a traffic control signal will have on the current road users at the location, such as whether the traffic control signal will reduce the amount of road user delay at the intersection.

A traffic control signal should not be installed if it will seriously disrupt progressive traffic flow.

The study should consider the effects of the right-turn vehicles from the minor-street approaches. Engineering judgment should be used to determine what, if any, portion of the right-turn traffic is subtracted from the minor-street traffic count when evaluating the count against the above signal warrants.

Engineering judgment should also be used in applying various traffic signal warrants to cases where approaches consist of one lane plus one left-turn or right-turn lane. The site-specific traffic characteristics dictate whether an approach should be considered as one lane or two lanes. For example, for an approach with one lane for through and right-turning traffic plus a left-turn lane, engineering judgment could indicate that it should be considered a one-lane approach if the traffic using the left-turn lane is minor. In such a case, the total traffic volume approaching the intersection should be applied against the signal warrants as a one-lane approach. The approach should be considered two lanes if approximately half of the traffic on the approach turns left and the left-turn lane is of sufficient length to accommodate all left-turn vehicles.

Similar engineering judgment and rationale should be applied to a street approach with one lane plus a right-turn lane. In this case, the degree of conflict of minor-street right-turn traffic with traffic on the major street should be considered. Thus, right-turn traffic should not be included in the minor-street volume if the movement enters the major street with minimal conflict. The approach should be evaluated as a one-lane approach with only the traffic volume in the through/left-turn lane considered.

At a location that is under development or construction and where it is not possible to obtain a traffic count that would represent future traffic conditions, hourly volumes should be estimated as part of an engineering study for comparison with traffic signal warrants. Except for locations where the engineering study uses the satisfaction of Warrant 8 to justify a signal, a traffic control signal installed under projected conditions should

have an engineering study done within 1 year of putting the signal into stop-and-go operation to determine if the signal is justified. If not justified, the signal should be taken out of stop-and-go operation or removed.

For signal warrant analysis, a location with a wide median, even if the median width is greater than 30 ft., should be considered as one intersection.

When a traffic control signal is to be installed, it is presumed that the signal and all related traffic control devices are installed according to this Manual, the roadways are properly designed, the signal indications are properly phased, engineering judgment is used to select the traffic signal controller, the adjacent traffic signal are properly coordinated, and there is adequate supervision of the operation and maintenance of the signal and related traffic control devices.

Option:

At an intersection with a high volume of left-turn traffic from the major street, the signal warrant analysis may be performed in a manner that considers the higher of the major-street left-turn volumes as the “minor-street” volume and the corresponding single direction of opposing traffic on the major street as the “major-street” volume.

For signal warrant analysis, bicyclists may be counted as either vehicles or pedestrians.

Support:

When performing a signal warrant analysis, bicyclists riding in the street with other vehicular traffic are usually counted as vehicles and bicyclists who are clearly using pedestrian facilities are usually counted as pedestrians.

Option:

Engineering study data may include the following:

A. The number of vehicles entering the intersection in each hour from each approach during 12 hours of an average day. It is desirable that the hours selected contain the greatest percentage of the 24-hour traffic volume.
B. Vehicular volumes for each traffic movement from each approach, classified by vehicle type (heavy trucks, passenger cars and light trucks, public-transit vehicles, and, in some locations, bicycles), during each 15-minute period of the 2 hours in the morning and 2 hours in the afternoon during which total traffic entering the intersection is greatest.
C. Pedestrian volume counts on each crosswalk during the same periods as the vehicular counts in Item B above and during hours of highest pedestrian volume. Where young, elderly, and/or persons with physical or visual disabilities need special consideration, the pedestrians and their crossing times may be classified by general observation.
D. Information about nearby facilities and activity centers that serve the young, elderly, and/or persons with disabilities, including requests from persons with disabilities for accessible crossing improvements at the location under study. These persons might not be adequately reflected in the pedestrian volume count if the absence of a signal restrains their mobility.
E. The posted or statutory speed limit or the 85th-percentile speed on the uncontrolled approaches to the location.
F. A condition diagram showing details of the physical layout, including such features as intersection geometrics, channelization, grades, sight-distance restrictions, transit stops and routes, parking conditions, pavement markings, roadway lighting, driveways, nearby railroad crossings, distance to nearest traffic control signals, utility poles and fixtures, and adjacent land use.
G. A collision diagram showing crash experience by type, location, direction of movement, severity, weather, time of day, date, and day of week for at least 1 year.

The following data, which are desirable for a more precise understanding of the operation of the intersection, may be obtained during the periods specified in Item B of the preceding paragraph:

A. Vehicle-hours of stopped time delay determined separately for each approach.
B. The number and distribution of acceptable gaps in vehicular traffic on the major street for entrance from the minor street.
C. The posted or statutory speed limit or the 85th-percentile speed on controlled approaches at a point near to the intersection but unaffected by the control.
D. Pedestrian delay time for at least two 30-minute peak pedestrian delay periods of an average weekday or

Table 4C-1. Warrant 1, Eight-Hour Vehicular Volume

Condition A - Minimum Vehicular Volume									
Number of lanes for moving traffic on each approach		Vehicles per hour on major street (total of both approaches)				Vehicles per hour on higher-volume minor street approach (one direction only)			
Major Street	Minor Street	100%[a]	80%[b]	70%[c]	56%[d]	100%[a]	80%[b]	70%[c]	56%[d]
1.....	1.....	500	400	350	280	150	120	105	84
2 or more...	1.....	600	480	420	336	150	120	105	84
2 or more...	2 or more ...	600	480	420	336	200	160	140	112
1.....	2 or more	500	400	350	280	200	160	140	112

Condition B- Interruption of Continuous Traffic									
Number of lanes for moving traffic on each approach		Vehicles per hour on major street (total of both approaches)				Vehicles per hour on higher-volume minor street approach (one direction only)			
Major Street	Minor Street	100%[a]	80%[b]	70%[c]	56%[d]	100%[a]	80%[b]	70%[c]	56%[d]
1.....	1.....	750	600	525	420	75	60	53	42
2 or more...	1.....	900	720	630	504	75	60	53	42
2 or more...	2 or more ...	900	720	630	504	100	80	70	56
1.....	2 or more	750	600	525	420	100	80	70	56

[a]Basic minimum hourly volume.
[b]Used for combination of Conditions A and B after adequate trial of other remedial measures.
[c]May be used when the major-street speed exceeds (40mph) or in an isolated community with a population of less than 10,000.
[d]May be used for conbination of conditions A and B after adequate trial of other remedial measures when major street exceeds 40 mph or in as isolated community with a population of less than 10,000.

like periods of a Saturday or Sunday.

E. Queue length on stop-controlled approaches.

Section 4C.02 Warrant 1, Eight-Hour Vehicular Volume

Support:

The Minimum Vehicular Volume, Condition A, is intended for application at locations where a large volume of intersecting traffic is the principal reason to consider installing a traffic control signal.

The Interruption of Continuous Traffic, Condition B, is intended for application where the traffic volume on a major street is so heavy that traffic on a minor intersecting street suffers excessive delay or conflict in entering or crossing the major street.

It is intended that Warrant 1 be treated as a single warrant. If Condition A is satisfied, then the criteria for Warrant 1 is satisfied and Condition B and the combination of Conditions A and B are not needed. Similarly, if Condition B is satisfied, then the criteria for Warrant 1 is satisfied and the combination of Conditions A and B is not needed.

Standard:

The need for a traffic control signal shall be considered if an engineering study finds that one of the following conditions exist for each of any 8 hours of an average day:

A. The vehicles per hour given in both of the 100 percent columns of Condition A in Table 4C-1 exist on the major-street and the higher-volume minor-street approaches, respectively, to the intersection; or

B. The vehicles per hour given in both of the 100 percent columns of Condition B in Table 4C-1 exist on the major-street and the higher-volume minor-street approaches, respectively, to the intersection.

In applying each condition the major-street and minor-street volumes shall be for the same 8 hours. On the minor street, the higher volume shall not be required to be on the same approach during each of these 8 hours.

Option:

If the posted or statutory speed limit or the 85th-percentile speed on the major street exceeds 40 mph, or if the intersection lies within the built-up area of an isolated community having a population of less than 10,000, the traffic volumes in the 70 percent columns in Table 4C-1 may be used in place of the 100 percent columns.

Guidance:

The combination of Conditions A and B is intended for application at locations where Condition A is not satisfied and Condition B is not satisfied and should be applied only after an adequate trial of other alternatives that could cause less delay and inconvenience to traffic has failed to solve the traffic problems.

Standard:

The need for a traffic control signal shall be considered if an engineering study finds that both of the following conditions exist for each of any 8 hours of an average day:

A. The vehicles per hour given in both of the 80 percent columns of Condition A in Table 4C-1 exist on the major-street and the higher-volume minor-street approaches, respectively, to the intersection; and

B. The vehicles per hour given in both of the 80 percent columns of Condition B in Table 4C-1 exist on the major-street and the higher-volume minor-street approaches, respectively, to the intersection.

These major-street and minor-street volumes shall be for the same 8 hours for each condition; however, the 8 hours satisfied in Condition A shall not be required to be the same 8 hours satisfied in Condition B. On the minor street, the higher volume shall not be required to be on the same approach during each of the 8 hours.

Option:

If the posted or statutory speed limit or the 85th-percentile speed on the major street exceeds 40 mph, or if the intersection lies within the built-up area of an isolated community having a population of less than 10,000, the traffic volumes in the 56 percent columns in Table 4C-1 may be used in place of the 80 percent columns.

Section 4C.03 Warrant 2, Four-Hour Vehicular Volume

Support:

The Four-Hour Vehicular Volume signal warrant conditions are intended to be applied where the volume of intersecting traffic is the principal reason to consider installing a traffic control signal.

Standard:

The need for a traffic control signal shall be considered if an engineering study finds that, for each of any 4 hours of an average day, the plotted points representing the vehicles per hour on the major street (total of both approaches) and the corresponding vehicles per hour on the higher-volume minor-street approach (one direction only) all fall above the applicable curve in Figure 4C-1 for the existing combination of approach lanes. On the minor street, the higher volume shall not be required to be on the same approach during each of these 4 hours.

Option:

If the posted or statutory speed limit or the 85th-percentile speed on the major street exceeds 40 mph, or if the intersection lies within the built-up area of an isolated community having a population of less than 10,000, Figure 4C-2 may be used in place of Figure 4C-1.

Figure 4C-1. Warrant 2, Four-Hour Vehicular Volume

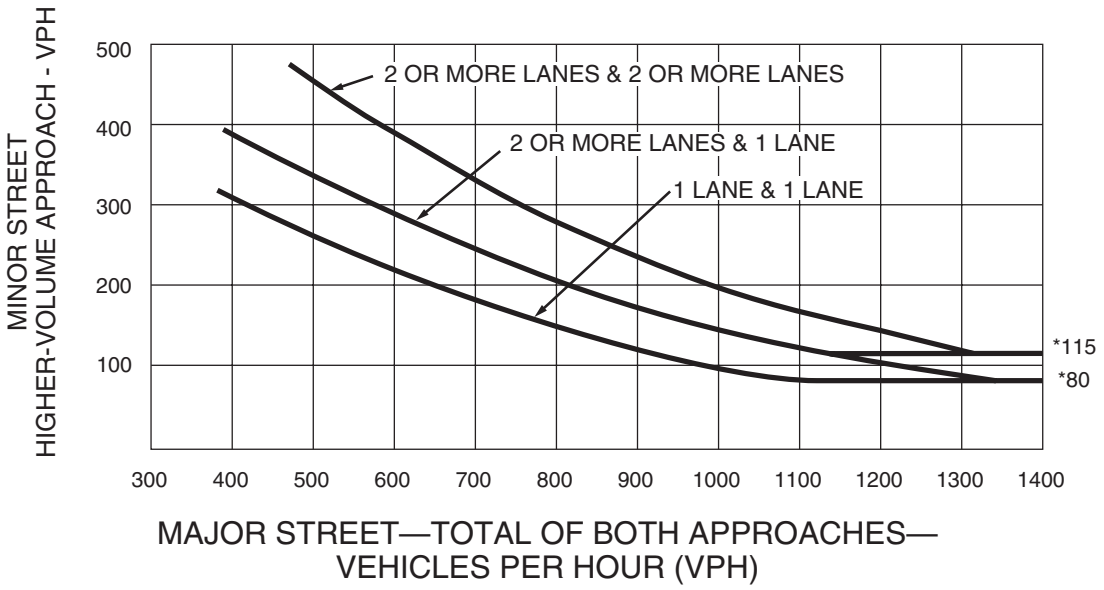

*Note: 115 vph applies as the lower threshold volume for a minor-street approach with two or more lanes and 80 vph applies as the lower threshold volume for a minor-street approach with one lane.

Figure 4C-2. Warrant 2, Four-Hour Vehicular Volume (70% Factor)

(COMMUNITY LESS THAN 10,000 POPULATION OR ABOVE 40 mph ON MAJOR STREET)

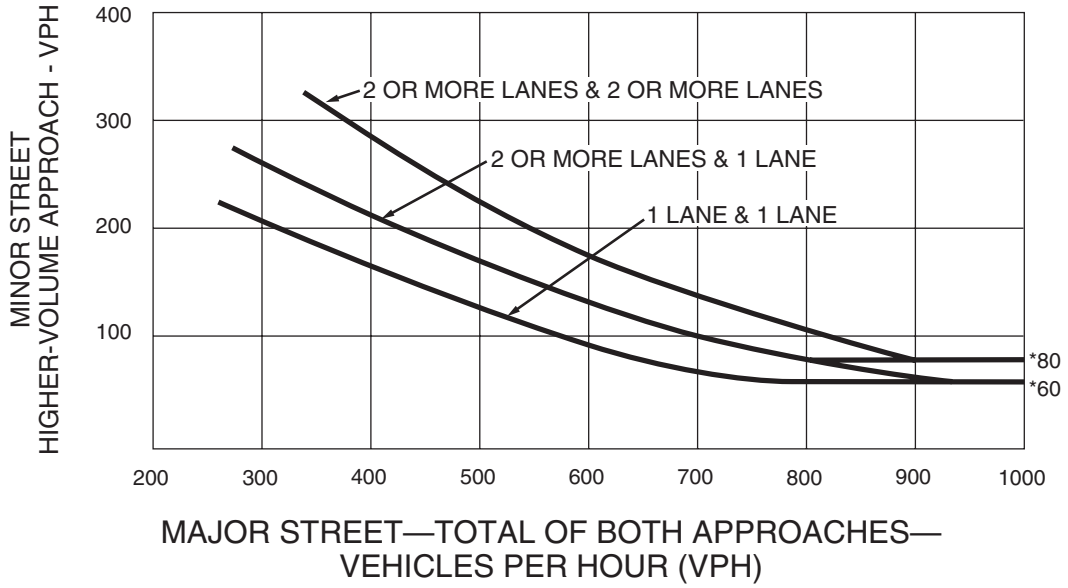

*Note: 80 vph applies as the lower threshold volume for a minor-street approach with two or more lanes and 60 vph applies as the lower threshold volume for a minor-street approach with one lane.

Section 4C.04 Warrant 3, Peak Hour

Support:

The Peak Hour signal warrant is intended for use at a location where traffic conditions are such that for a minimum of 1 hour of an average day, the minor-street traffic suffers undue delay when entering or crossing the major street.

Standard:

This signal warrant shall be applied only in unusual cases, such as office complexes, manufacturing plants, industrial complexes, or high-occupancy vehicle facilities that attract or discharge large numbers of vehicles over a short time.

The need for a traffic control signal shall be considered if an engineering study finds that the criteria in either of the following two categories are met:

A. If all three of the following conditions exist for the same 1 hour (any four consecutive 15-minute periods) of an average day:
   1. The total stopped time delay experienced by the traffic on one minor-street approach (one direction only) controlled by a STOP sign equals or exceeds: 4 vehicle-hours for a one-lane approach; or 5 vehicle-hours for a two-lane approach, and
   2. The volume on the same minor-street approach (one direction only) equals or exceeds 100 vehicles per hour for one moving lane of traffic or 150 vehicles per hour for two moving lanes, and
   3. The total entering volume serviced during the hour equals or exceeds 650 vehicles per hour for intersections with three approaches or 800 vehicles per hour for intersections with four or more approaches.

B. The plotted point representing the vehicles per hour on the major street (total of both approaches) and the corresponding vehicles per hour on the higher-volume minor-street approach (one direction only) for 1 hour (any four consecutive 15-minute periods) of an average day falls above the applicable curve in Figure 4C-3 for the existing combination of approach lanes.

Option:

If the posted or statutory speed limit or the 85th-percentile speed on the major street exceeds 40 mph, or if the intersection lies within the built-up area of an isolated community having a population of less than 10,000, Figure 4C-4 may be used in place of Figure 4C-3 to satisfy the criteria in the second category of the Standard.

Section 4C.05 Warrant 4, Pedestrian Volume

Support:

The Pedestrian Volume signal warrant is intended for application where the traffic volume on a major street is so heavy that pedestrians experience excessive delay in crossing the major street.

Standard:

The need for a traffic control signal at an intersection or midblock crossing shall be considered if an engineering study finds that both of the following criteria are met:

A. The pedestrian volume crossing the major street at an intersection or midblock location during an average day is 100 or more for each of any 4 hours or 190 or more during any 1 hour; and

B. There are fewer than 60 gaps per hour in the traffic stream of adequate length to allow pedestrians to cross during the same period when the pedestrian volume criterion is satisfied. Where there is a divided street having a median of sufficient width for pedestrians to wait, the requirement applies separately to each direction of vehicular traffic.

The Pedestrian Volume signal warrant shall not be applied at locations where the distance to the nearest traffic control signal along the major street is less than 300 ft., unless the proposed traffic control signal will not restrict the progressive movement of traffic.

If this warrant is met and a traffic control signal is justified by an engineering study, the traffic control signal shall be equipped with pedestrian signal heads conforming to requirements set forth in Chapter 4E.

Guidance:

If this warrant is met and a traffic control signal is justified by an engineering study, then:

A. If at an intersection, the traffic control signal should be traffic-actuated and should include pedestrian detectors.

Figure 4C-3. Warrant 3, Peak Hour

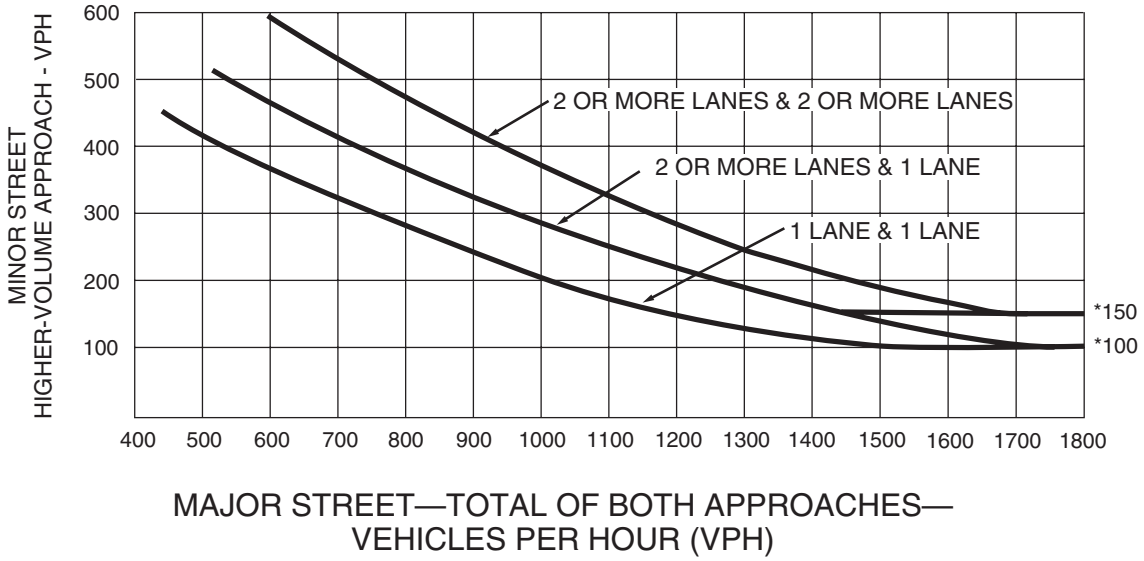

*Note: 150 vph applies as the lower threshold volume for a minor-street approach with two or more lanes and 100 vph applies as the lower threshold volume for a minor-street approach with one lane.

Figure 4C-4. Warrant 3, Peak Hour (70% Factor)

(COMMUNITY LESS THAN 10,000 POPULATION OR ABOVE 40 mph ON MAJOR STREET)

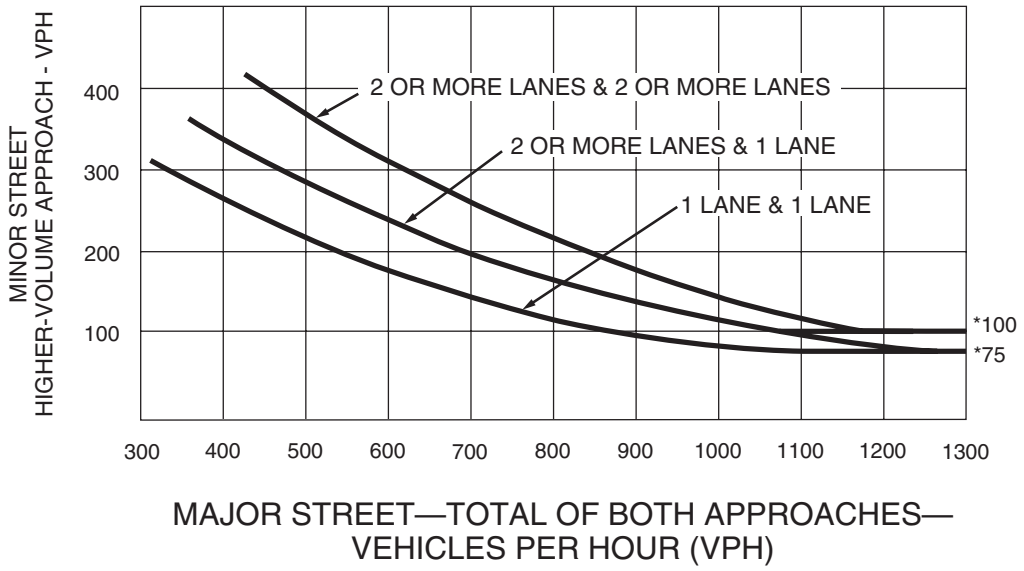

*Note: 100 vph applies as the lower threshold volume for a minor-street approach with two or more lanes and 75 vph applies as the lower threshold volume for a minor-street approach with one lane.

B. If at a nonintersection crossing, the traffic control signal should be pedestrian-actuated, parking and other sight obstructions should be prohibited for at least 100 ft. in advance of and at least 20 ft. beyond the crosswalk, and the installation should include suitable standard signs and pavement markings.
C. Furthermore, if installed within a signal system, the traffic control signal should be coordinated.

Option:

The criterion for the pedestrian volume crossing the major roadway may be reduced as much as 50 percent if the average crossing speed of pedestrians is less than 4 ft./sec.

A traffic control signal may not be needed at the study location if adjacent coordinated traffic control signals consistently provide gaps of adequate length for pedestrians to cross the street, even if the rate of gap occurrence is less than one per minute.

Section 4C.06 Warrant 5, School Crossing

Support:

The School Crossing signal warrant is intended for application where the fact that school children cross the major street is the principal reason to consider installing a traffic control signal.

Standard:

The need for a traffic control signal shall be considered when an engineering study of the frequency and adequacy of gaps in the vehicular traffic stream as related to the number and size of groups of school children at an established school crossing across the major street shows that the number of adequate gaps in the traffic stream during the period when the children are using the crossing is less than the number of minutes in the same period (see Section 7A.03) and there are a minimum of 20 students during the highest crossing hour.

Before a decision is made to install a traffic control signal, consideration shall be given to the implementation of other remedial measures, such as warning signs and flashers, school speed zones, school crossing guards, or a grade-separated crossing.

The School Crossing signal warrant shall not be applied at locations where the distance to the nearest traffic control signal along the major street is less than 300 ft., unless the proposed traffic control signal will not restrict the progressive movement of traffic.

Guidance:

If this warrant is met and a traffic control signal is justified by an engineering study, then:

A. If at an intersection, the traffic control signal should be traffic-actuated and should include pedestrian detectors.
B. If at a nonintersection crossing, the traffic control signal should be pedestrian-actuated, parking and other sight obstructions should be prohibited for at least 100 ft. in advance of and at least 20 ft. beyond the crosswalk, and the installation should include suitable standard signs and pavement markings.
C. Furthermore, if installed within a signal system, the traffic control signal should be coordinated.

Section 4C.07 Warrant 6, Coordinated Signal System

Support:

Progressive movement in a coordinated signal system sometimes necessitates installing traffic control signals at intersections where they would not otherwise be needed in order to maintain proper platooning of vehicles.

Standard:

The need for a traffic control signal shall be considered if an engineering study finds that one of the following criteria is met:

A. On a one-way street or a street that has traffic predominantly in one direction, the adjacent traffic control signals are so far apart that they do not provide the necessary degree of vehicular platooning.
B. On a two-way street, adjacent traffic control signals do not provide the necessary degree of platooning and the proposed and adjacent traffic control signals will collectively provide a progressive operation.

Guidance:

The Coordinated Signal System signal warrant should not be applied where the resultant spacing of traffic control signals would be less than 1,000 ft.

Section 4C.08 Warrant 7, Crash Experience

Support:

The Crash Experience signal warrant conditions are intended for application where the severity and frequency of crashes are the principal reasons to consider installing a traffic control signal.

Standard:

The need for a traffic control signal shall be considered if an engineering study finds that all of the following criteria are met:

A. Adequate trial of alternatives with satisfactory observance and enforcement has failed to reduce the crash frequency; and

B. Five or more reported crashes, of types susceptible to correction by a traffic control signal, have occurred within a 12-month period, each crash involving personal injury or property damage apparently exceeding the applicable requirements for a reportable crash; and

C. For each of any 8 hours of an average day, the vehicles per hour (vph) given in both of the 80 percent columns of Condition A in Table 4C-1 (see Section 4C.02), or the vph in both of the 80 percent columns of Condition B in Table 4C-1 exists on the major-street and the higher-volume minor-street approach, respectively, to the intersection, or the volume of pedestrian traffic is not less than 80 percent of the requirements specified in the Pedestrian Volume warrant. These major-street and minor-street volumes shall be for the same 8 hours. On the minor street, the higher volume shall not be required to be on the same approach during each of the 8 hours.

Option:

If the posted or statutory speed limit or the 85th-percentile speed on the major street exceeds 40 mph, or if the intersection lies within the built-up area of an isolated community having a population of less than 10,000, the traffic volumes in the 56 percent columns in Table 4C-1 may be used in place of the 80 percent columns.

Section 4C.09 Warrant 8, Roadway Network

Support:

Installing a traffic control signal at some intersections might be justified to encourage concentration and organization of traffic flow on a roadway network.

Standard:

The need for a traffic control signal shall be considered if an engineering study finds that the common intersection of two or more major routes meets one or both of the following criteria:

A. The intersection has a total existing, or immediately projected, entering volume of at least 1,000 vehicles per hour during the peak hour of a typical weekday and has 5-year projected traffic volumes, based on an engineering study, that meet one or more of Warrants 1, 2, and 3 during an average weekday; or

B. The intersection has a total existing or immediately projected entering volume of at least 1,000 vehicles per hour for each of any 5 hours of a nonnormal business day (Saturday or Sunday).

A major route as used in this signal warrant shall have one or more of the following characteristics:

A. It is part of the street or highway system that serves as the principal roadway network for through traffic flow; or

B. It includes rural or suburban highways outside, entering, or traversing a City; or

C. It appears as a major route on an official plan, such as a major street plan in an urban area traffic and transportation study; or

D. It connects areas of principal traffic generation; or

E. It has surface street freeway or expressway ramp terminals.

CHAPTER 4D. TRAFFIC CONTROL SIGNAL FEATURES

Section 4D.01 General

Support:

The features of traffic control signals of interest to road users are the location, design, and meaning of the signal indications. Uniformity in the design features that affect the traffic to be controlled, as set forth in this Manual, is especially important for reasonably safe and efficient traffic operations.

Pavement markings (see Part 3) that clearly communicate the operational plan of an intersection to road users play an important role in the effective operation of traffic control signals. By designating the number of lanes, the use of each lane, the length of additional lanes on the approach to an intersection, and the proper stopping points, the engineer can design the signal phasing and timing to best match the goals of the operational plan.

Standard:

When a traffic control signal is not in operation, such as before it is placed in service, during seasonal shutdowns, or when it is not desirable to operate the traffic control signal, the signal faces shall be covered, turned, or taken down to clearly indicate that the traffic control signal is not in operation.

A traffic control signal shall control traffic only at the intersection or midblock location where the signal faces are placed.

STOP signs shall not be used in conjunction with any traffic control signal operation, except in either of the following cases:

A. If the signal indication for an approach is a flashing red at all times; or

B. If a minor street or driveway is located within or adjacent to the area controlled by the traffic control signal, but does not require separate traffic signal control because an extremely low potential for conflict exists.

Midblock crosswalks shall not be signalized if they are located within 300 ft. from the nearest traffic control signal, unless the proposed traffic control signal will not restrict the progressive movement of traffic.

Guidance:

Midblock crosswalks should not be signalized if they are located within 100 ft. from side streets or driveways that are controlled by STOP signs or YIELD signs.

Pavement markings should be used at traffic control signal locations as provided in Part 3. If the road surface will not retain pavement markings, signs should be installed to provide the needed road user information.

Engineering judgment should be used to determine the proper phasing and timing for a traffic control signal. Since traffic flows and patterns change, phasing and timing should be reevaluated regularly and updated if needed.

Section 4D.02 Responsibility for Operation and Maintenance

Guidance:

Prior to installing any traffic control signal, the responsibility for the maintenance of the signal and all of the appurtenances, hardware, software, and the timing plan(s) should be clearly established. The responsible agency should provide for the maintenance of the traffic control signal and all of its appurtenances in a competent manner.

To this end the agency should:

A. Keep every controller assembly in effective operation in accordance with its predetermined timing schedule; check the operation of the controller assembly frequently enough to verify that it is operating in accordance with the predetermined timing schedule; and establish a policy to maintain a record of all timing changes and that only authorized persons are permitted to make timing changes;

B. Clean the optical system of the signal sections and replace the light sources as frequently as experience proves necessary;

C. Clean and service equipment and other appurtenances as frequently as experience proves necessary;

D. Provide for alternate operation of the traffic control signal during a period of failure, using flashing mode or manual control, or manual traffic direction by proper authorities as might be required by traffic volumes or congestion, or by erecting other traffic control devices;

E. Have properly skilled maintenance personnel available without undue delay for all emergency and lamp

failure calls;

F. Provide spare equipment to minimize the interruption of traffic control signal operation as a result of equipment failure;
G. Provide for the availability of properly skilled maintenance personnel for the repair of all components; and
H. Maintain the appearance of the signal displays and equipment.

Section 4D.03 Provisions for Pedestrians

Support:

Chapter 4E contains additional information regarding pedestrian signals.

Standard:

The design and operation of traffic control signals shall take into consideration the needs of pedestrian as well as vehicular traffic.

If engineering judgment indicates the need for provisions for a given pedestrian movement, signal faces conveniently visible to pedestrians shall be provided by pedestrian signal heads or a signal face for an adjacent vehicular movement.

Guidance:

If engineering judgment indicates the installation of accessible pedestrian signals is appropriate in order to provide information in nonvisual format (such as audible tones, verbal messages, and/or vibrating surfaces), see Sections 4E.06 and 4E.09.

Where pedestrian movements regularly occur, pedestrians should be provided with sufficient time to cross the roadway by adjusting the traffic control signal operation and timing to provide sufficient crossing time every cycle or by providing pedestrian detectors.

Option:

If it is desirable to prohibit certain pedestrian movements at a traffic control signal, a PEDESTRIANS PROHIBITED (R9-3) or No Pedestrian Crossing (R9-3a) sign may be used (see Section 2B.44).

Section 4D.04 Meaning of Vehicular Signal Indications

Support:

The “Uniform Vehicle Code” (see Section 1A.11) is the primary source for the standards for the meaning of vehicular signal indications to both vehicle operators and pedestrians as set forth below, and the standards for the meaning of separate pedestrian signal indications as set forth in Section 4E.02.

Standard:

The following meanings shall be given to highway traffic signal indications for vehicles and pedestrians:

A. Steady green signal indications shall have the following meanings:

1. **Traffic, except pedestrians, facing a CIRCULAR GREEN signal indication is permitted to proceed straight through or turn right or left except as such movement is modified by lane-use signs, turn prohibition signs, lane markings, or roadway design. But vehicular traffic, including vehicles turning right or left, shall yield the right-of-way to other vehicles, and to pedestrians lawfully within the intersection or an adjacent crosswalk, at the time such signal indication is exhibited.**
2. **Traffic, except pedestrians, facing a GREEN ARROW signal indication, shown alone or in combination with another signal indication, is permitted to cautiously enter the intersection only to make the movement indicated by such arrow, or such other movement as is permitted by other signal indications shown at the same time. Such vehicular traffic shall yield the right-of-way to pedestrians lawfully within an adjacent crosswalk and to other traffic lawfully using the intersection.**
3. **Unless otherwise directed by a pedestrian signal head, pedestrians facing any green signal indication, except when the sole green signal indication is a turn arrow, are permitted to proceed across the roadway within any marked or unmarked crosswalk. The pedestrian shall yield the right-of-way to vehicles lawfully within the intersection at the time that the green signal indication is first shown.**

B. Steady yellow signal indications shall have the following meanings:

1. Traffic, except pedestrians, facing a steady CIRCULAR YELLOW or YELLOW ARROW signal indication is thereby warned that the related green movement is being terminated or that a red signal indication will be exhibited immediately thereafter when vehicular traffic shall not enter the intersection.

2. Pedestrians facing a steady CIRCULAR YELLOW or YELLOW ARROW signal indication, unless otherwise directed by a pedestrian signal head, are thereby advised that there is insufficient time to cross the roadway before a red signal indication is shown, and no pedestrian shall then start to cross the roadway.

C. Steady red signal indications shall have the following meanings:

1. Vehicular traffic facing a steady CIRCULAR RED signal indication alone shall stop at a clearly marked stop line, but if there is no stop line, traffic shall stop before entering the crosswalk on the near side of the intersection; or if there is no crosswalk, then before entering the intersection, and shall remain stopped until a signal indication to proceed is shown, or as provided below.

Except when a sign is in place prohibiting a turn on red or a RED ARROW signal indication is displayed, vehicular traffic facing a CIRCULAR RED signal indication is permitted to enter the intersection to turn right, or to turn left from a one-way street into a one-way street, after stopping. Such vehicular traffic shall yield the right-of-way to pedestrians lawfully within an adjacent crosswalk and to other traffic lawfully using the intersection.

2. Vehicular traffic facing a steady RED ARROW signal indication shall not enter the intersection to make the movement indicated by the arrow and, unless entering the intersection to make another movement permitted by another signal indication, shall stop at a clearly marked stop line; but if there is no stop line, before entering the crosswalk on the near side of the intersection, or if there is no crosswalk, then before entering the intersection, and shall remain stopped until a signal indication permitting the movement indicated by such RED ARROW is shown.

3. Unless otherwise directed by a pedestrian signal head, pedestrians facing a steady CIRCULAR RED or RED ARROW signal indication alone shall not enter the roadway.

D. Flashing signal indications shall have the following meanings:

1. Flashing yellow—When a yellow lens is illuminated with rapid intermittent flashes, vehicular traffic is permitted to proceed through the intersection or past such signal indication only with caution.

2. Flashing red—When a red lens is illuminated with rapid intermittent flashes, vehicular traffic shall stop at a clearly marked stop line; but if there is no stop line, traffic shall stop before entering the crosswalk on the near side of the intersection; or if there is no crosswalk, at the point nearest the intersecting roadway where the driver has a view of approaching traffic on the intersecting roadway before entering the intersection. The right to proceed shall be subject to the rules applicable after making a stop at a STOP sign.

3. Flashing RED ARROW and flashing YELLOW ARROW signal indications have the same meaning as the corresponding flashing circular signal indication, except that they apply only to vehicular traffic intending to make the movement indicated by the arrow.

Section 4D.05 Application of Steady Signal Indications

Standard:

When a traffic control signal is being operated in a steady (stop-and-go) mode, at least one lens in each signal face shall be illuminated at any given time.

A signal face(s) that controls a particular vehicular movement during any interval of a cycle shall control that same movement during all intervals of the cycle.

Steady signal indications shall be applied as follows:

A. A steady CIRCULAR RED signal indication:

1. Shall be displayed when it is intended to prohibit traffic, except pedestrians directed by a

pedestrian signal head, from entering the intersection or other controlled area. Turning after stopping is permitted as stated in Item C.1 of Section 4D.04.

2. **Shall be displayed with the appropriate GREEN ARROW signal indications when it is intended to permit traffic to make a specified turn or turns, and to prohibit traffic from proceeding straight ahead through the intersection or other controlled area, except in protected only mode turn signal faces, or in protected/permissive mode left-turn operation with separate left-turn signal faces (see Section 4D.06). This indication shall not be required where it is physically impossible for traffic to go straight through the intersection, such as at the head of a "T" intersection.**

B. A steady CIRCULAR YELLOW signal indication:

1. **Shall be displayed following a CIRCULAR GREEN or straight-through GREEN ARROW signal indication in the same signal face.**
2. **Shall not be displayed in conjunction with the change from the CIRCULAR RED signal indication to the CIRCULAR GREEN signal indication.**
3. **Shall be followed by a CIRCULAR RED signal indication except that, when entering preemption operation, the return to the previous CIRCULAR GREEN signal indication shall be permitted following a CIRCULAR YELLOW signal indication (see Section 4D.13).**
4. **Shall not be displayed to an approach from which drivers are turning left permissively unless one of the following conditions exists:**
   - **(a) A steady CIRCULAR YELLOW signal indication is also being shown simultaneously to the opposing approach;**
   - **(b) A separate left-turn signal face is provided and operated as described in Section 4D.06;**
   - **(c) An engineering study has determined that, because of unique intersection conditions, the conditions described in items (a) and (b) above cannot reasonably be implemented without causing significant operational or safety problems and that the volume of impacted left-turning traffic is relatively low.**

C. A steady CIRCULAR GREEN signal indication shall be displayed only when it is intended to permit traffic to proceed in any direction that is lawful and practical.

D. A steady RED ARROW signal indication shall be displayed when it is intended to prohibit traffic, except pedestrians directed by a pedestrian signal head, from entering the intersection or other controlled area to make the indicated turn. Except as described in Item C.2 of Section 4D.04, turning on a steady RED ARROW signal indication shall not be permitted.

E. A steady YELLOW ARROW signal indication:

1. **Shall be displayed in the same direction as a GREEN ARROW signal indication following a GREEN ARROW signal indication in the same signal face, unless:**
   - **(a) The GREEN ARROW signal indication and a CIRCULAR GREEN (or straight-through GREEN ARROW) signal indication terminate simultaneously in the same signal face, or**
   - **(b) The green arrow is a straight-through GREEN ARROW.**
2. **Shall not be displayed in conjunction with the change from a RED ARROW signal indication to a GREEN ARROW signal indication.**
3. **Shall not be displayed when any conflicting vehicular movement has a green or yellow signal indication or any conflicting pedestrian movement has a WALKING PERSON (symbolizing WALK) or flashing UPRAISED HAND (symbolizing DONT WALK) signal indication (see Section 4D.09).**
4. **Shall be terminated by a RED ARROW signal indication for the same direction or a CIRCULAR RED signal indication except:**
   - **(a) When entering preemption operation, the return to the previous GREEN ARROW signal indication shall be permitted following a YELLOW ARROW signal indication.**
   - **(b) When the movement controlled by the arrow is to continue on a permissive mode basis during an immediately following CIRCULAR GREEN signal indication.**

F. A steady GREEN ARROW signal indication:

1. **Shall be displayed only to allow vehicular movements, in the direction indicated, that are not in**

conflict with other vehicles moving on a green or yellow signal indication or with pedestrians crossing in conformance with a WALKING PERSON (symbolizing WALK) or flashing UPRAISED HAND (symbolizing DONT WALK) signal indication (see Section 4D.09).

2. Shall be displayed on a signal face that controls a left-turn movement when said movement is not in conflict with other vehicles moving on a green or yellow signal indication or with pedestrians crossing in conformance with a WALKING PERSON (symbolizing WALK) or flashing UPRAISED HAND (symbolizing DONT WALK) signal indication (see Section 4D.09).

3. Shall not be required on the stem of T-intersections or for turns from one-way streets.

Option:

Steady RED ARROW, YELLOW ARROW, and GREEN ARROW signal indications, if not otherwise prohibited, may be used instead of the corresponding circular signal indications at the following locations:

A. On an approach intersecting a one-way street;
B. Where certain movements are prohibited; and
C. Where certain movements are physically impossible.

If U-turns are permitted from the approach and if drivers making a right turn from the conflicting approach to the left are simultaneously being shown a right-turn GREEN ARROW signal indication, drivers making a U-turn may be advised of the operation by the installation near the left-turn signal face of a U-TURN YIELD TO RIGHT TURN (R10-16) sign (see Section 2B.45).

Section 4D.06 Application of Steady Signal Indications for Left Turns

Support:

Left-turning traffic is controlled by one of four modes as follows:

A. Permissive Only Mode—turns made on the CIRCULAR GREEN signal indication after yielding to oncoming traffic and pedestrians;
B. Protected Only Mode—turns made only when the left-turn GREEN ARROW signal indication is displayed;
C. Protected/Permissive Mode—both modes occur on an approach during the same cycle; or
D. Variable Left-Turn Mode—the operating mode changes among the protected only mode and/or the protected/permissive mode and/or the permissive only mode during different periods of the day.

Option:

In areas having a high percentage of elderly drivers, special consideration may be given to the use of protected only mode left-turn phasing, when appropriate.

Standard:

The required left-turn signal faces and operation for an approach shall be determined by the selected mode of left-turn operation, as follows:

A. Permissive Only Mode—The signal indications for permissive only mode left turns shall be provided by the signal faces controlling the through movement, or by a permissive-only left-turn signal face that is either a shared signal face or a separate signal face. A permissive-only shared signal face, regardless of where the permissive-only left-turn signal face is positioned and regardless of how many adjacent through signal faces are provided, shall always simultaneously display the same color of circular indication that the adjacent through signal face or faces display. A separate permissive-only left-turn signal face sometimes displays a different color of circular signal indication than the adjacent through signal faces display.

If a separate left-turn signal face is provided for permissive only left turns, it shall meet the following requirements:

1. During the permissive left-turn movement, the left-turn signal face shall display a CIRCULAR GREEN signal indication.

2. If the CIRCULAR GREEN and CIRCULAR YELLOW signal indications in the left-turn signal face are visibility-limited from the adjacent through movement, the left-turn signal face shall not be required to simultaneously display the same color of circular signal indication as the signal faces for the adjacent through movement.

3. If the CIRCULAR GREEN and CIRCULAR YELLOW signal indications in the left-turn

signal face are visibility-limited from the adjacent through movement, the display of a CIRCULAR GREEN signal indication for a permissive left-turn movement while the signal faces for the adjacent through movement display CIRCULAR RED signal indications and the opposing left-turn signal faces display left-turn GREEN ARROW signal indications for a protected left-turn movement shall be permitted.

4. **If the left-turn signal face does not simultaneously display the same color of circular signal indication as the signal faces for the adjacent through movement, a LEFT TURN YIELD ON GREEN (symbolic green ball) (R10-12) sign or a LEFT TURN SIGNAL—YIELD ON GREEN (symbolic green ball) (R10-21) sign (see Figure 2B-19) shall be used.**

B. **Protected Only Mode—The left-turn signal face shall be capable of displaying one of the following sets of signal indications:**

1. **Left-turn RED ARROW, YELLOW ARROW, and GREEN ARROW signal indications only. At least one left-turn signal face shall be provided in addition to the two approach signal faces required in Section 4D.15 for the major movement. Only one of the three colors shall be illuminated at any given time. A signal instruction sign shall not be required with this set of signal indications. If used, it shall be a LEFT ON GREEN ARROW ONLY sign (R10-5).**
2. **CIRCULAR RED, left-turn YELLOW ARROW, and left-turn GREEN ARROW signal indications. At least one left-turn signal face shall be provided in addition to the two approach signal faces required in Section 4D.15 for the major movement. Only one of the three colors shall be illuminated at any given time. Unless the CIRCULAR RED signal indication is shielded, hooded, louvered, positioned, or designed such that it is not readily visible to drivers in the through lane(s), a LEFT TURN SIGNAL sign (R10-10) shall be used.**
3. **CIRCULAR RED, CIRCULAR YELLOW, CIRCULAR GREEN, and left-turn GREEN ARROW signal indications. This four-section signal face shall be used only when the CIRCULAR GREEN and left-turn GREEN ARROW signal indications begin and terminate together. During each interval, the circular signal indication shall be the same color as the signal indication on the signal face(s) for the adjacent through traffic.**

C. **Protected/Permissive Mode—The signal indications for protected/permissive mode left turns shall be provided in either a shared signal face or a separate signal face. Any protected/permissive left-turn signal face that always simultaneously displays the same color of circular signal indication that the adjacent through signal faces display shall be considered to be a shared signal face, regardless of where the left-turn signal face is positioned and regardless of how many adjacent through signal faces are provided. Any protected/permissive left-turn signal face that sometimes displays a different color of circular signal indication than the adjacent through signal faces display shall be considered to be a separate signal face. The requirements for each type of signal face are as follows:**

1. **If a shared signal face is provided, it shall be considered an approach signal face, and shall meet the following requirements:**
   - **(a) During the protected left-turn movement, the signal face shall simultaneously display a left-turn GREEN ARROW signal indication and a circular signal indication that is the same color as the signal indication for the adjacent through lane on the same approach as the protected left turn.**

     During the protected left-turn movement, the signal faces for through traffic on the opposing approach shall simultaneously display CIRCULAR RED signal indications.
   - **(b) During the permissive left-turn movement, all signal faces on the approach shall display CIRCULAR GREEN signal indications.**
   - **(c) All signal faces on the approach shall simultaneously display the same color of circular signal indications to both through and left-turn road users.**
   - **(d) A supplementary sign shall not be required. If used, it shall be a LEFT TURN YIELD ON GREEN (symbolic green ball) (R10-12) sign (see Figure 2B-19).**
2. **If a separate signal face is provided, it shall be considered a left-turn signal face, and shall meet the following requirements:**

(a) During the protected left-turn movement, the left-turn signal face shall display a left-turn GREEN ARROW signal indication.

During the protected left-turn movement, the signal faces for through traffic on the opposing approach shall simultaneously display CIRCULAR RED signal indications.

(b) During the permissive left-turn movement, the left-turn signal face shall display a CIRCULAR GREEN signal indication.

(c) If the CIRCULAR GREEN and CIRCULAR YELLOW signal indications in the left-turn signal face are visibility-limited from the adjacent through movement, the left-turn signal face shall not be required to simultaneously display the same color of circular signal indication as the signal faces for the adjacent through movement.

(d) If the CIRCULAR GREEN and CIRCULAR YELLOW signal indications in the left-turn signal face are visibility-limited from the adjacent through movement, the display of a CIRCULAR GREEN signal indication for a permissive left-turn movement while the signal faces for the adjacent through movement display CIRCULAR RED signal indications and the opposing left-turn signal face displays a left-turn GREEN ARROW for a protected left-turn movement shall be permitted.

(e) If the left-turn signal face does not simultaneously display the same color of circular signal indication as the signal faces for the adjacent through movement, a LEFT TURN SIGNAL—YIELD ON GREEN (symbolic green ball) (R10-21) sign (see Figure 2B-19) shall be used.

D. Variable Left-Turn Mode—If the protected only mode occurs during one or more periods of the day, and the permissive only mode or the combined protected/permissive mode occurs during other periods of the day, the requirements of Items A, B, and C in this Standard that are appropriate to that mode of operation shall be met, subject to the following:

1. The CIRCULAR GREEN and CIRCULAR YELLOW signal indications shall not be displayed when operating in the protected only mode.

2. The left-turn GREEN ARROW and left-turn YELLOW ARROW signal indications shall not be displayed when operating in the permissive only mode.

Option:

Additional appropriate signal indications or changeable message signs may be used to meet the requirements for the variable left-turn mode.

Section 4D.07 Application of Steady Signal Indications for Right Turns

Support:

Right-turning traffic is controlled by one of four modes as follows:

A. Permissive Only Mode—turns made on the CIRCULAR GREEN signal indication after yielding to pedestrians.

B. Protected Only Mode—turns made only when the right-turn GREEN ARROW signal indication is displayed.

C. Protected/Permissive Mode—both modes occur on an approach during the same cycle.

D. Variable Right-Turn Mode—the operating mode changes among the protected only mode and/or the protected/permissive mode and/or the permissive only mode during different periods of the day.

Standard:

The required right-turn signal faces and operation for an approach shall be determined by the selected mode of right-turn operation, as follows:

A. Permissive Only Mode—A separate signal indication or signal face for right turns shall not be required. The signal indication for permissive only mode right turns shall be the same color as the signal indication for adjacent through traffic, except that if the right turn is held to provide an exclusive pedestrian movement, a separate right-turn RED ARROW signal indication shall be provided.

B. Protected Only Mode—The right-turn signal face shall be capable of displaying one of the following sets of signal indications:

1. **Right-turn RED ARROW, YELLOW ARROW, and GREEN ARROW signal indications only. At least one right-turn signal face shall be provided in addition to the two approach signal faces required in Section 4D.15 for the major movement. Only one of the three colors shall be illuminated at any given time. A signal instruction sign shall not be required with this set of signal indications. If used, it shall be a RIGHT ON GREEN ARROW ONLY sign (R10-5a).**
2. **CIRCULAR RED, right-turn YELLOW ARROW, and right-turn GREEN ARROW signal indications. At least one right-turn signal face shall be provided in addition to the two approach signal faces required in Section 4D.15 for the major movement. Only one of three colors shall be illuminated at any given time. Unless the CIRCULAR RED signal indication is shielded, hooded, louvered, positioned, or designed such that it is not readily visible to drivers in the through lane(s), a RIGHT TURN SIGNAL sign (R10-10R) shall be used.**
3. **CIRCULAR RED, CIRCULAR YELLOW, CIRCULAR GREEN, and right-turn GREEN ARROW signal indications. This four-section signal face shall be used only when the CIRCULAR GREEN and right-turn GREEN ARROW signal indications begin and terminate together. During each interval, the circular signal indication shall be the same color as the signal indication on the signal faces for the adjacent through traffic.**

C. Protected/Permissive Mode—A separate signal face is not required for the right turn, but, if provided, it shall be considered an approach signal face, and shall meet the following requirements:

1. **During the protected right-turn movement, the signal face shall simultaneously display:**
   - **(a) A right-turn GREEN ARROW signal indication, and**
   - **(b) A circular signal indication that is the same color as the signal indication for the adjacent through lane on the same approach as the protected right turn.**
2. **During the permissive right-turn movement, all signal faces on the approach shall display a CIRCULAR GREEN signal indication.**
3. **All signal faces on the approach shall simultaneously display the same color of circular signal indications to both through and right-turn road users.**

D. Variable Right-Turn Mode—If the protected only mode occurs during one or more periods of the day, and the permissive only mode or the combined protected/permissive mode occurs during other periods of the day, the requirements of Items A, B, and C in this Standard that are appropriate to that mode of operation shall be met subject to the following:

1. **The CIRCULAR GREEN and CIRCULAR YELLOW signal indications shall not be displayed when operating in the protected only mode.**
2. **The right-turn GREEN ARROW and right-turn YELLOW ARROW signal indications shall not be displayed when operating in the permissive only mode.**

Option:

Additional appropriate signal indications or changeable message signs may be used to meet the requirements for the variable right-turn mode.

Section 4D.08 Prohibited Steady Signal Indications

Standard:

The following combinations of signal indications shall not be simultaneously displayed on any one signal face:

A. CIRCULAR GREEN with CIRCULAR YELLOW.
B. CIRCULAR RED with CIRCULAR YELLOW.
C. CIRCULAR GREEN with CIRCULAR RED.
D. Straight-through GREEN ARROW with CIRCULAR RED.

The above combinations shall not be simultaneously displayed in different signal faces on any one approach unless one of the following conditions exists:

A. One of the signal faces is a turn signal controlling a protected only mode turn, and a LEFT (RIGHT) TURN SIGNAL sign (R10-10) (see Sections 4D.06 and 4D.07) is mounted adjacent to each such signal face, or

B. The signal faces are shielded, hooded, louvered, positioned, or designed so that the combination is not confusing to approaching road users.

A straight-through RED ARROW signal indication or a straight-through YELLOW ARROW signal indication shall not be displayed on any signal face, either alone or in combination with any other signal indication.

Section 4D.09 Unexpected Conflicts During Green or Yellow Intervals

Standard:

A steady GREEN ARROW or YELLOW ARROW signal indication shall not be displayed to vehicular movements that are in conflict with the following:

A. Other vehicles moving on a green or yellow signal indication, except for the situation regarding U-turns described in Section 4D.05. Vehicles departing in the same direction shall not be considered in conflict if, for each turn lane with moving traffic, there is a separate departing lane, and pavement markings or raised channelization clearly indicate which departure lane to use.

B. Pedestrians crossing in conformance with a WALKING PERSON (symbolizing WALK) or flashing UPRAISED HAND (symbolizing DONT WALK) signal indication.

Guidance:

No movement that creates an unexpected crossing of pathways of moving vehicles or pedestrians should be allowed during any green or yellow interval, except when all three of the following conditions are met:

A. The movement involves only slight conflict, and
B. Serious traffic delays are substantially reduced by permitting the conflicting movement, and
C. Drivers and pedestrians subjected to the unexpected conflict are effectively warned thereof by a sign.

Section 4D.10 Yellow Change and Red Clearance Intervals

Standard:

A yellow signal indication shall be displayed following every CIRCULAR GREEN or GREEN ARROW signal indication.

The exclusive function of the yellow change interval shall be to warn traffic of an impending change in the right-of-way assignment.

Option:

The yellow change interval may be followed by a red clearance interval to provide additional time before conflicting traffic movements, including pedestrians, are released.

Standard:

The duration of each yellow change interval shall be determined using engineering practices.

When used, the duration of each red clearance interval shall be determined using engineering practices.

Support:

Engineering practices for determing the duration of yellow change and red clearance intervals are found in ITE's "Traffic Control Devices Handbook" and in ITE's "Manual of Traffic Signal Design" (see Section 1A.11).

Standard:

The duration of yellow change intervals and red clearance intervals shall be consistent with the determined values within the technical capabilities of the controller unit.

The duration of a yellow change interval shall not vary on a cycle-by-cycle basis within the same signal timing plan.

Option:

When an actuated signal sequence includes a signal phase for permissible/protected (lagging) left-turn movements in both directions, the red clearance interval may be shown during those cycles when the lagging left turn signal phase is shown.

The duration of a yellow change interval may be different in different signal timing plans for the same controller unit.

The duration of a red clearance interval may be different in different signal timing plans for the same controller unit.

Guidance:

A yellow change interval should have a duration in the range of 3 to 6 seconds. The longer intervals should be reserved for use on approaches with higher speeds.

Except when clearing a one-lane, two-way facility (see Section 4G-02), a red clearance interval should have a duration not exceeding 6 seconds.

Section 4D.11 Application of Flashing Signal Indications

Standard:

The light source of a flashing signal indication shall be flashed continuously at a rate of not less than 50 nor more than 60 times per minute. The illuminated period of each flash shall be not less than half and not more than two-thirds of the total flash cycle.

Flashing signal indications shall comply with the requirements of other Sections of this Manual regarding shielding or positioning of conflicting signal indications, except that flashing yellow signal indications for through traffic shall not be required to be shielded or positioned to prevent visual conflict for road users in separately controlled turn lanes.

The following applications shall apply whenever a traffic control signal is operated in the flashing mode:

A. Each approach or protected only mode turn movement that is controlled during steady mode (stop-and-go) operation shall display a signal indication during flashing operation.

B. All signal faces that are flashed on an approach shall flash the same color, either yellow or red, except that separate signal faces for protected only mode turn movements and separate signal faces for protected/permissive left-turn movements shall be permitted to flash a CIRCULAR RED or RED ARROW signal indication when the through signal indications are flashed yellow. Shared signal faces for protected/permissive left-turn movements shall not be permitted to flash a CIRCULAR RED signal indication when the through signal indications are flashed yellow.

C. The appropriate RED ARROW or YELLOW ARROW signal indication shall be flashed when a signal face consists entirely of arrow lenses.

D. If a signal face includes both circular and arrow signal lenses of the color that is to be flashed, only the circular signal indication shall be flashed.

Guidance:

When a traffic control signal is operated in the flashing mode, a flashing yellow signal indication should be used for the major street and a flashing red signal indication should be used for the other approaches unless flashing red signal indications are used on all approaches.

Section 4D.12 Flashing Operation of Traffic Control Signals

Standard:

Each traffic control signal shall be provided with an independent flasher mechanism that operates in compliance with Section 4D.11. The flashing operation shall not be terminated by removal or turn off of the controller unit or of the conflict monitor (malfunction management unit) or both.

When a traffic control signal is operated in the flashing mode:

A. Flashing yellow signal indications shall not be displayed for approaches with conflicting traffic movements, except for permissive left-turn movements.

B. At least one signal indication in each signal face on an approach shall be flashed except in the following circumstance:

A single-section signal face consisting of a continuously-illuminated GREEN ARROW signal lens that is used alone to indicate a continuous movement in the steady (stop-and-go) mode shall remain continuously illuminated when the traffic control signal is operated in the flashing mode.

A manual switch, a conflict monitor (malfunction management unit) circuit, and, if appropriate, automatic means shall be provided to initiate the flashing mode.

The transition from steady (stop-and-go) mode to flashing mode, if initiated by a conflict monitor (malfunction management unit) or by a manual switch, shall be permitted to be made at any time.

Programmed changes from steady (stop-and-go) mode to flashing mode shall be made under either of the following circumstances:

A. At the end of the common major-street red interval (such as just prior to the start of the green in both directions on the major street), or

B. Directly from a steady CIRCULAR GREEN or GREEN ARROW signal indication to a flashing CIRCULAR YELLOW or YELLOW ARROW signal indication, respectively.

During programmed changes, no steady green signal indication or flashing yellow signal indication shall be terminated and immediately followed by a steady red or flashing red signal indication without first displaying the steady yellow signal indication.

Changes from flashing mode to steady (stop-and-go) mode shall be made under one of the following procedures:

A. Yellow-red flashing mode: Changes from flashing mode to steady (stop-and-go) mode shall be made at the beginning of the major-street green interval (when a green signal indication is shown to through traffic in both directions on the major street), or if there is no common major-street green interval, at the beginning of the green interval for the major traffic movement on the major street.

B. Red-red flashing mode: Changes from flashing mode to steady (stop-and-go) mode shall be made by changing the flashing red indications to steady red indications followed by appropriate green indications to begin the steady mode cycle. These green indications shall be the beginning of the major-street green interval (when a green signal indication is shown to through traffic in both directions on the major street) or if there is no common major-street green interval, at the beginning of the green interval for the major traffic movement on the major street.

Guidance:

When changing from the yellow-red flashing mode to steady (stop-and-go) mode, if there is no common major-street green interval, the provision of a steady red clearance interval for the other approaches before changing from a flashing yellow or a flashing red signal indication to a green signal indication on the major approach should be considered.

The steady red clearance interval provided during the change from red-red flashing mode to steady (stop-and-go) mode should have a maximum duration of 6 seconds.

Option:

Based upon engineering judgment, traffic control signals may be placed on flashing operation rather than continue normal operation during one or more periods of the day.

Support:

Section 4E.09 contains information regarding the operation of accessible pedestrian signal detector pushbutton locator tones during flashing operation.

Section 4D.13 Preemption and Priority Control of Traffic Control Signals

Option:

Traffic control signals may be designed and operated to respond to certain classes of approaching vehicles by altering the normal signal timing and phasing plan(s) during the approach and passage of those vehicles. The alternative plan(s) may be as simple as extending a currently displayed green interval or as complex as replacing the entire set of signal phases and timing.

Support:

Preemption control (see definition in Section 4A.02) is typically given to trains, boats, emergency vehicles, and light rail transit.

Examples of preemption control include the following:

A. The prompt displaying of green signal indications at signalized locations ahead of fire vehicles, law enforcement vehicles, ambulances, and other official emergency vehicles;

B. A special sequence of signal phases and timing to provide additional clearance time for vehicles to clear the tracks prior to the arrival of a train; and

C. A special sequence of signal phases to display a red indication to prohibit turning movements towards the tracks during the approach or passage of a train or transit vehicle.

Priority control (see definition in Section 4A.02) is typically given to certain nonemergency vehicles such as buses and light-rail vehicles.

Examples of priority control include the following:

A. The displaying of early or extended green signal indications at an intersection to assist public transit vehicles in remaining on schedule; and
B. Special phasing to assist public transit vehicles in entering the travel stream ahead of the platoon of traffic.

Some types or classes of vehicles supersede others when a traffic control signal responds to more than one type or class. In general, a vehicle that is more difficult to control supersedes a vehicle that is easier to control. Typically, the order of priority is: train, boat, heavy vehicle (fire vehicle, emergency medical service), light vehicle (law enforcement), light rail transit, rubber-tired transit.

Additional information on preemption at highway rail grade crossings can be found in the Texas Department of Transportation "Guide for Determining Time requirements for Traffic Signal Preemption at Highway-Rail Grade Crossings" (see Section 1A.11).

Standard:

During the transition into preemption control:

A. The yellow change interval, and any red clearance interval that follows, shall not be shortened or omitted.
B. The shortening or omission of any pedestrian walk interval and/or pedestrian change interval shall be permitted.
C. The return to the previous steady green signal indication shall be permitted following a steady yellow signal indication in the same signal face, omitting the red clearance interval, if any.

During preemption control and during the transition out of preemption control:

A. The shortening or omission of any yellow change interval, and of any red clearance interval that follows, shall not be permitted.
B. A signal indication sequence from a steady yellow signal indication to a steady green signal indication shall not be permitted.

During priority control and during the transition into or out of priority control:

A. The shortening or omission of any yellow change interval, and of any red clearance interval that follows, shall not be permitted.
B. The shortening of any pedestrian walk interval below that time described in Section 4E.10 shall not be permitted.
C. The omission of a pedestrian walk interval and its associated change interval shall not be permitted unless the associated vehicular phase is also omitted or the pedestrian phase is exclusive.
D. The shortening or omission of any pedestrian change interval shall not be permitted.
E. A signal indication sequence from a steady yellow signal indication to a steady green signal indication shall not be permitted.

Guidance:

When a traffic control signal that is returning to a steady mode from a dark mode (typically upon restoration from a power failure) receives a preemption or priority request, care should be exercised to minimize the possibility of vehicles or pedestrians being misdirected into a conflict with the vehicle making the request.

If a traffic control signal is installed near or within a highway-railroad grade crossing or if a highway-railroad grade crossing with active traffic control devices is within or near a signalized highway intersection, Chapter 8D should be consulted.

Traffic control signals operating under preemption control or under priority control should be operated in a manner designed to keep traffic moving.

Traffic control signals that are designed to respond under preemption or priority control to more than one type or class of vehicle should be designed to respond in the relative order of importance or difficulty in stopping the type or class of vehicle.

Option:

During the change from a dark mode to a steady mode under a preemption or priority request, the display of signal indications that could misdirect road users may be prevented by the following:

A. Having the traffic control signal remain in the dark mode;

B. Having the traffic control signal remain in the flashing mode;
C. Altering the flashing mode;
D. Executing the normal start-up routine before responding; and
E. Responding directly to initial or dwell period.

A distinctive indication may be provided at the intersection to show that an emergency vehicle has been given control of the traffic control signal (see Section 11-106 of the "Uniform Vehicle Code").

Preemption or priority control of traffic control signals may also be a means of assigning priority right-of-way to specified classes of vehicles at certain nonintersection locations such as on approaches to one-lane bridges and tunnels, movable bridges, highway maintenance and construction activities, metered freeway entrance ramps, and transit operations.

Section 4D.14 Coordination of Traffic Control Signals

Guidance:

Traffic control signals within 0.5 mile of one another along a major route or in a network of intersecting major routes should be coordinated, preferably with interconnected controller units. However, signal coordination need not be maintained across boundaries between signal systems that operate on different cycle lengths.

Support:

For coordination with railroad-highway grade crossing signals, see Sections 4D.13 and 8D.07.

Section 4D.15 Size, Number, and Location of Signal Faces by Approach

Support:

Sections 4D.05, and 4D.16 through 4D.18 contain additional information regarding the design of signal faces.

Standard:

There shall be two nominal diameter sizes for vehicular signal lenses: 8 inch and 12 inch.

Three 12 inch signal lenses shall be used:

A. For signal indications for approaches (see definition in Section 4A.02) where road users view both traffic control and lane-use control signal heads simultaneously;
B. If the nearest signal face is between 120 ft. and 150 ft. beyond the stop line, unless a supplemental near-side signal face is provided;
C. For signal faces located more than 150 ft. from the stop line;
D. For approaches to all signalized locations for which the minimum sight distance in Table 4D-1 cannot be met; and
E. For arrow signal indications.

A 8 inch signal lens for a CIRCULAR RED signal indication shall not be used in combination with a 12 inch signal lens for a CIRCULAR GREEN signal indication or a 12 inch signal lens for a CIRCULAR YELLOW signal indication.

Option:

Different sizes of signal lenses may be used in the same signal face or signal head, except for the prohibitions listed in the Standards in this Section.

Guidance:

Three 12 inch signal lenses should be used for all signal indications for the following:

A. Approaches with 85th-percentile approach speeds exceeding 40 mph;
B. Approaches where a traffic control signal might be unexpected;
C. All approaches without curbs and gutters where only post-mounted signal heads are used; and
D. Locations where there is a significant percentage of elderly drivers.

Standard:

The signal faces for each approach to an intersection or a midblock location shall be provided as follows:

A. A minimum of two signal faces shall be provided for the major movement on the approach, even if the major movement is a turning movement.

Table 4D-1. Minimum Sight Distance

85th-Percentile Speed (mph)	Minimum Sight Distance (feet)
20	175
25	215
30	270
35	325
40	390
45	460
50	540
55	625
60	715

B. See Section 4D.06 for left-turn signal faces.

C. See Section 4D.07 for right-turn signal faces.

D. Except where the width of an intersecting roadway or other conditions make it physically impractical:

1. A signal face installed to satisfy the requirements for left-turn signal faces (see Section 4D.06) and right-turn signal faces (see Section 4D.07), and at least one and preferably both of the two signal faces required for the major movement on the approach shall be located:

(a) Not less than 40 ft. beyond the stop line.

(b) Not more than 180 ft. beyond the stop line unless a supplemental near side signal face is provided.

(c) As near as practical to the line of the driver's normal view, if mounted over the roadway.

2. Where the nearest signal face is located between 150 and 180 ft. beyond the stop line, engineering judgment of the conditions, including the worst-case visibility conditions, shall be used to determine if the provision of a supplemental near side signal face would be beneficial.

3. A signal face installed to satisfy the requirements for left-turn signal faces (see Section 4D.06) and right-turn signal faces (see Section 4D.07), and at least one and preferably both of the two signal faces required for the major movement on the approach shall be located no higher than at a maximum height to the top of the signal housing mounted over a roadway of 25.6 ft. above the pavement (see Section 4D.17). For viewing distances between 40 ft. and 53 ft. from the stop line, the maximum mounting height to the top of the signal housing shall be as shown on Figure 4D-1. (See Section 4D.17 for additional information regarding mounting heights.)

4. At least one and preferably both of the signal faces required by Item A in this Standard shall be located between two lines intersecting with the center of the approach at a point 10 ft behind the stop line, one making an angle of approximately 20 degrees to the right of the center of the approach extended, and the other making an angle of approximately 20 degrees to the left of the center of the approach extended (see Figure 4D-2)

5. If both of the signal faces required by Item A in this Standard are post-mounted, they shall both be on the far side of the intersection, one on the right and one on the left of the approach lane(s).

E. If the minimum sight distance in Table 4D-1 cannot be met, a sign shall be installed to warn

Figure 4D-1. Maximum Mounting Height of Signal Faces Located Between 40 Feet and 53 Feet from Stop Line

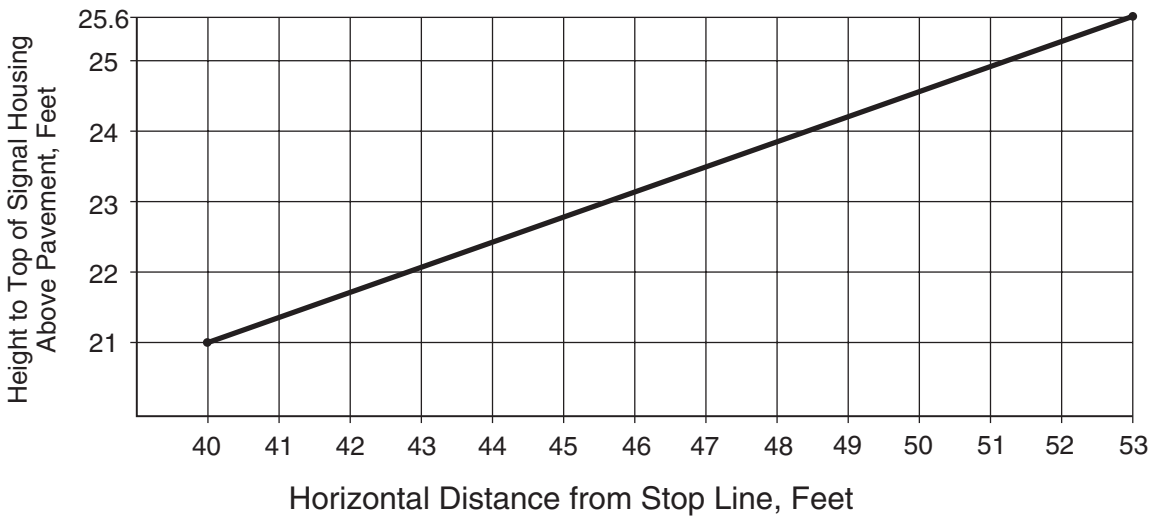

approaching traffic of the traffic control signal.

F. Required signal faces for through traffic on any one approach shall be located not less than 8 ft. apart measured horizontally perpendicular to the approach between the centers of the signal faces.

G. If more than one turn signal face is provided for a protected-mode turn and if one or both of the signal faces are located over the roadway, the signal faces shall be located not less than 8 ft. apart measured horizontally perpendicular to the approach between the centers of the signal faces.

H. If supplemental signal faces are used, the following limitations shall apply:

1. Left-turn arrows shall not be used in near-right signal faces.

2. Right-turn arrows shall not be used in far-left signal faces. A far-side median-mounted signal face shall be considered a far-left signal for this application.

Guidance:

The two signal faces required for each approach should be continuously visible to traffic approaching the traffic control signal, from a point at least the minimum sight distance indicated in Table 4D-1 in advance of and measured to the stop line. This range of continuous visibility should be provided unless precluded by a physical obstruction or unless another signalized location is within this range.

If two or more left-turn lanes are provided for a separately controlled protected only mode left-turn movement, or if a left-turn movement represents the major movement from an approach, two left-turn signal faces should be provided.

If two or more right-turn lanes are provided for a separately controlled right-turn movement, or if a right-turn movement represents the major movement from an approach, two right-turn signal faces should be provided.

Near-side signal faces should be located as near as practical to the stop line.

If a signal face controls a specific lane or lanes of an approach, its position should make it readily visible to road users making that movement.

Supplemental signal faces should be used if engineering judgment has shown that they are needed to achieve intersection visibility both in advance and immediately before the signalized location. If supplemental signal faces are used, they should be located to provide optimum visibility for the movement to be controlled.

At signalized midblock crosswalks, at least one of the signal faces should be over the traveled way for each approach.

Option:

If a sign is installed to warn approaching road users of the traffic control signal, the sign may be supplemented by a Warning Beacon (see Section 4K.03).

A Warning Beacon used in this manner may be interconnected with the traffic signal controller assembly in

Figure 4D-2. Horizontal Location of Signal Faces

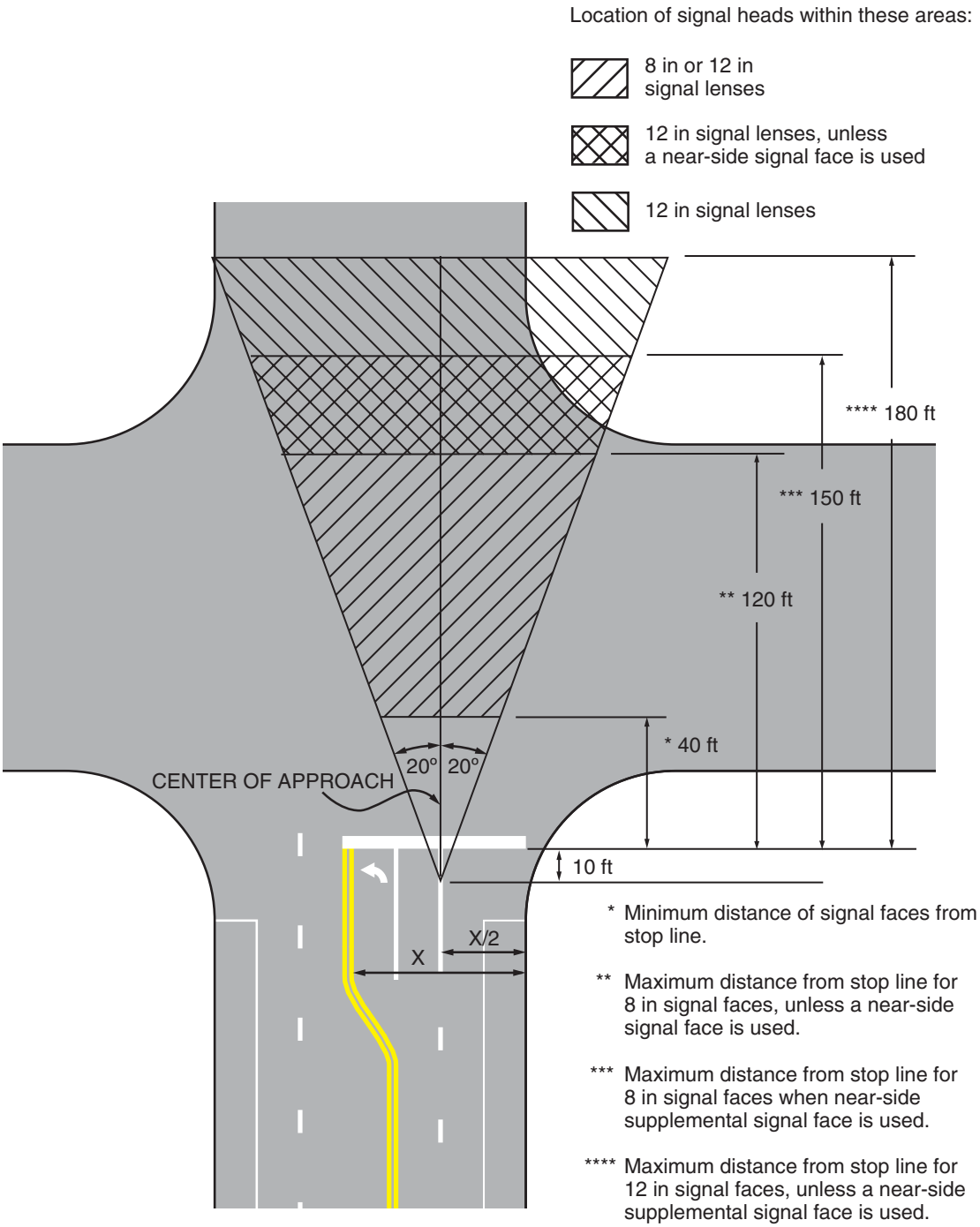

such a manner as to flash yellow during the period when road users passing this beacon at the legal speed for the roadway might encounter a red signal indication (or a queue resulting from the display of the red signal indication) upon arrival at the signalized location.

Section 4D.16 Number and Arrangement of Signal Sections in Vehicular Traffic Control Signal Faces

Standard:

Each signal face at a signalized location shall have three, four, or five signal sections.

A single-section signal face shall be permitted at a traffic control signal if it consists of a continuously illuminated GREEN ARROW signal lens that is being used to indicate a continuous movement.

Arrows shall be pointed:

A. Vertically upward to indicate a straight-through movement;

B. Horizontally in the direction of the turn to indicate a turn at approximately or greater than a right angle; and

C. Upward with a slope at an angle approximately equal to that of the turn if the angle of the turn is substantially less than a right angle.

The signal lenses in a signal face shall be arranged in a vertical or horizontal straight line, except that in a vertical array, signal lenses of the same color may be arranged horizontally adjacent to each other at right angles to the basic straight line arrangement. Such clusters shall be limited to two identical signal lenses or to two or three different signal lenses of the same color.

In each signal face, all red signal lenses in vertically arranged signal faces shall be located above, and in horizontally arranged signal faces shall be located to the left, of all yellow and green signal lenses.

If a CIRCULAR YELLOW signal lens is used, it shall be located between the red signal lens or lenses and all other signal lenses.

In vertically arranged signal faces, each YELLOW ARROW signal lens shall be located immediately above the GREEN ARROW signal lens to which it applies. If a dual-arrow signal section (capable of alternating between the display of a GREEN ARROW and a YELLOW ARROW signal indication) is used, the lenses shall be in the same position relative to other lenses as are the GREEN ARROW signal lenses in a vertically arranged signal face.

In horizontally arranged signal faces, the YELLOW ARROW signal lens shall be located immediately to the left of the GREEN ARROW signal lens. If a dual-arrow signal section (capable of alternating between the display of a GREEN ARROW and a YELLOW ARROW signal indication) is used, the dual left-turn arrow signal lens shall be located immediately to the right of the CIRCULAR YELLOW signal lens, the straight-through GREEN ARROW signal lens shall be located immediately to the right of the CIRCULAR GREEN signal lens, and the dual right-turn arrow signal lens shall be located to the right of all other signal lenses.

The relative positions of signal lenses within the signal face shall be as follows:

A. In a vertically arranged signal face from top to bottom:
CIRCULAR RED
Left-turn RED ARROW
Right-turn RED ARROW
CIRCULAR YELLOW
CIRCULAR GREEN
Straight-through GREEN ARROW
Left-turn YELLOW ARROW
Left-turn GREEN ARROW
Right-turn YELLOW ARROW
Right-turn GREEN ARROW

B. In a horizontally arranged signal face from left to right:
CIRCULAR RED
Left-turn RED ARROW
Right-turn RED ARROW

Figure 4D-3. Typical Arrangements of Signal Lenses in Signal Faces

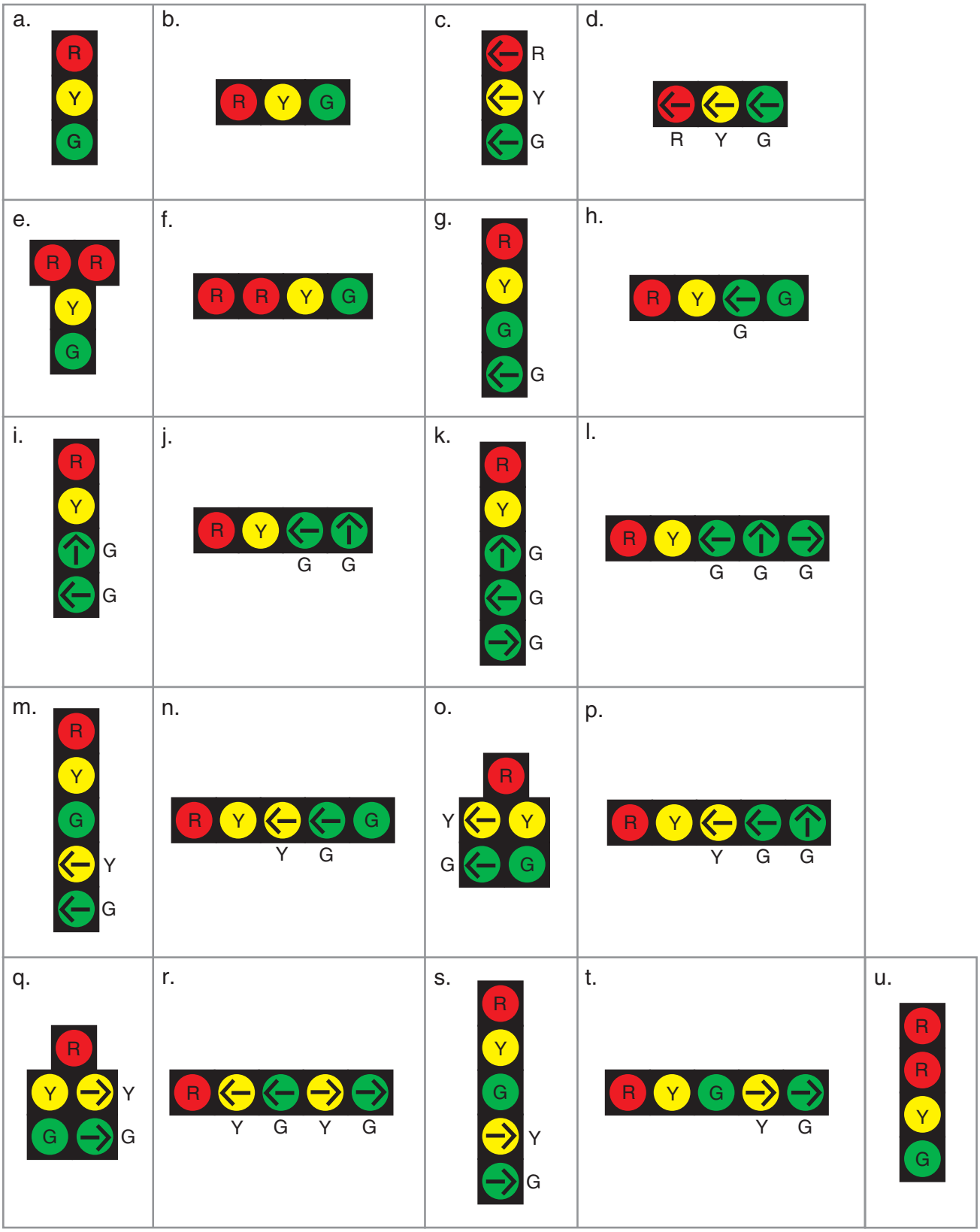

CIRCULAR YELLOW
Left-turn YELLOW ARROW
Left-turn GREEN ARROW
CIRCULAR GREEN
Straight-through GREEN ARROW
Right-turn YELLOW ARROW
Right-turn GREEN ARROW

C. If adjacent signal indications in a signal face are not identical, their arrangement shall follow Items A or B above, as applicable.

Option:

In a vertically arranged signal face, identical signal indications may be repeated in adjacent horizontal locations within the same signal face. In both horizontally and vertically arranged signal faces, two identical red signal indication may be included in adjacent location in the same alignment as the other indications.

Horizontally arranged and vertically arranged signal faces may be used on the same approach provided they are separated to meet the lateral separation spacing required in Section 4D.15.

Support:

Figure 4D-3 illustrates some of the possible arrangements of signal lenses in signal faces.

Section 4D.17 Visibility, Shielding, and Positioning of Signal Faces

Standard:

The primary consideration in signal face placement, aiming, and adjustment shall be to optimize the visibility of signal indications to approaching traffic. Road users approaching a signalized intersection or other signalized area, such as a midblock crosswalk, shall be given a clear and unmistakable indication of their right-of-way assignment.

The geometry of each intersection to be signalized, including vertical grades, horizontal curves, and obstructions as well as the lateral and vertical angles of sight toward a signal face, as determined by typical driver-eye position, shall be considered in determining the vertical, longitudinal, and lateral position of the signal face.

In cases where irregular street design necessitates placing signal faces for different street approaches with a comparatively small angle between their respective signal lenses, each signal lens shall, to the extent practical, be shielded or directed by signal visors, signal louvers, or other means so that an approaching road user can see only the signal lens(es) controlling the movements on the road user's approach.

The bottom of the signal housing and any related attachments to a vehicular signal face located over a roadway shall be at least 15 ft. above the pavement. The top of the signal housing of a vehicular signal face located over a roadway shall not be more than 25.6 ft. above the pavement.

Signal visors exceeding 12 inch in length shall not be used on free-swinging signal heads.

The bottom of the signal housing (including brackets) of a vehicular signal face that is vertically arranged and not located over a roadway:

A. Shall be at least 8 ft. but not more than 19 ft. above the sidewalk or, if there is no sidewalk, above the pavement grade at the center of the roadway.
B. Shall be at least 4.5 ft. but not more than 19 ft. above the median island grade of a center median island if located on the near side of the intersection.

The bottom of the signal housing (including brackets) of a vehicular signal face that is horizontally arranged and not located over a roadway:

A. Shall be at least 8 ft. but not more than 22 ft. above the sidewalk or, if there is no sidewalk, above the pavement grade at the center of the roadway.
B. Shall be at least 4.5 ft. but not more than 22 ft. above the median island grade of a center median island if located on the near side of the intersection.

Signal heads mounted at less than 15 ft. from the bottom of the housing and any related attachments at the side of a roadway with curbs shall have a horizontal clearance of not less than 2 ft. from the face of a vertical curb. If there is no curb, signal heads shall have a horizontal clearance of not less than 2 ft. from the edge of a shoulder.

Guidance:

There should be legal authority to prohibit the display of any unauthorized sign, signal, marking, or device that interferes with the effectiveness of any official traffic control device (see Section 11-205 of the "Uniform Vehicle Code").

Signal visors should be used on signal faces to aid in directing the signal indication specifically to approaching traffic, as well as to reduce "sun phantom," which can result when external light enters the lens.

The use of signal visors, or the use of signal faces or devices that direct the light without a reduction in intensity, should be considered as an alternative to signal louvers because of the reduction in light output caused by signal louvers.

The use of a signal backplate for target value enhancement should be considered on signal faces viewed against a bright sky or bright or confusing backgrounds.

Support:

The use of backplates enhances the contrast between the traffic signal indications and their surroundings for both day and night conditions, which is also helpful to elderly drivers.

Option:

A yellow retroreflective strip no wider than 3 inches may be placed around the perimeter of the face of backplates to project a rectangular appearance at night.

Special signal faces, such as visibility-limited signal faces, may be used such that the road user does not see signal indications intended for other approaches before seeing the signal indications for their own approach, if simultaneous viewing of both signal indications could cause the road user to be misdirected.

If the sight distance to the signal heads facing the approach is limited by horizontal or vertical alignment, supplemental signal faces aimed at a point on the approach at which the signal indications first become visible may be used.

Section 4D.18 Design, Illumination, and Color of Signal Sections

Standard:

Each signal indication, except those used for pedestrian signal heads and lane-use control signals, shall be circular or arrow.

Letters or numbers shall not be displayed as part of a vehicular signal indication.

Each signal indication shall be independently illuminated.

Each circular signal indication shall emit a single color: red, yellow, or green.

Each arrow signal indication shall emit a single color: red, yellow, or green except that the alternate display (dual-arrow signal section) of a GREEN ARROW and a YELLOW ARROW signal indication, both pointing in the same direction, shall be permitted, provided that they are not displayed simultaneously.

The arrow, which shall show only one direction, shall be the only illuminated part of an arrow signal indication.

Except for the requirements of this section, the requirements of the "Standards for Vehicle Traffic Control Signal Heads" (see Section 1A.11) shall be met.

References to signal lenses in this section shall not be used to limit signal optical units to incandescent lamps within optical assemblies that include lenses.

Support:

Research has resulted in signal optical units that are not lenses, such as, but not limited to, light-emitting diode (LED) traffic signal modules. Some units are practical for all signal indications, and some are practical for specific types such as visibility-limited signal indications.

Guidance:

The intensity and distribution of light from each illuminated signal lens should conform to the current "Standards for Vehicle Traffic Control Signal Heads" and "Traffic Signal Lamps" (see Section 1A.11).

If a signal indication is operated in the flashing mode for nighttime operation and the signal indication is so bright as to cause excessive glare, some form of automatic dimming should be used to reduce the brilliance of the signal indication.

Standard:

The inside of signal visors (hoods), the entire surface of louvers and fins shall have a dull black finish to minimize light reflection and to increase contrast between the signal indication and its background.

Section 4D.19 Lateral Placement of Signal Supports and Cabinets

Guidance:

The following items should be considered when placing signal supports and cabinets:

A. Reference should be made to the American Association of State Highway and Transportation Officials (AASHTO) "Roadside Design Guide" (see Section 1A.11) and to the "Americans with Disabilities Act Accessibility Guidelines for Buildings and Facilities (ADAAG)" (see Section 1A.11).

B. Signal supports should be placed as far as practical from the edge of the traveled way without adversely affecting the visibility of the signal indications.

Where supports cannot be located based on the recommended AASHTO clearances, consideration should be given to the use of appropriate safety devices.

No part of a concrete base for a signal support should extend more than 4 inches above the ground level at any point. This limitation does not apply to the concrete base for a rigid support.

C. In order to minimize hindrance to the passage of persons with physical disabilities, a signal support or controller cabinet should not obstruct the sidewalk, or access from the sidewalk to the crosswalk.

D. Controller cabinets should be located as far as practical from the edge of the roadway.

E. On medians, the above minimum clearances for signal supports should be obtained if practical.

Section 4D.20 Temporary Traffic Control Signals

Standard:

A temporary traffic control signal shall be defined as a traffic control signal that is installed for a limited time period. A portable traffic control signal shall be defined as a temporary traffic control signal that is designed so that it can be easily transported and reused at different locations.

Engineering judgment shall be used to determine appropriate application of temporary traffic control signals.

Support:

A temporary traffic control signal is generally installed using methods that minimize the costs of installation, relocation, and/or removal. Typical temporary traffic control signals are for specific purposes, such as for one-lane, two-way facilities in temporary traffic control zones (see Chapter 4G), for a haul-road intersection, or for access to a site that will have a permanent access point developed at another location in the near future.

Standard:

Advance signing shall be used when employing a temporary traffic control signal.

A temporary traffic control signal shall:

A. Meet the physical display and operational requirements of a conventional traffic control signal.

B. Be removed when no longer needed.

C. Be placed in the flashing mode when not being used if it will be operated in the steady mode within 5 working days; otherwise, it shall be removed.

D. Be placed in the flashing mode during periods when it is not desirable to operate the signal, or the signal heads shall be covered, turned, or taken down to indicate that the signal is not in operation.

E. Not operate in fixed time.

F. Follow all Federal Communication Commission (FCC) requirements.

Guidance:

A temporary traffic control signal should be used only if engineering judgment indicates that installing the signal will improve the overall safety and/or operation of the location. The use of temporary traffic control signals by a work crew on a regular basis in their work area should be subject to the approval of the jurisdiction having authority over the roadway.

A temporary traffic control signal should not operate longer than 30 days unless associated with a longer-term temporary traffic control zone project.

For use of temporary traffic control signals in temporary traffic control zones, reference should be made to Section 6F.80.

Section 4D.21 Traffic Signal Signs, Auxiliary

Support:

Traffic signal signs are sometimes used at highway traffic signal locations to instruct or guide pedestrians, bicyclists, or motorists.

Standard:

The minimum vertical and horizontal clearance of the total assembly of traffic signal signs (see Section 2B.45) shall conform to the provisions of Section 4D.17.

If used, illuminated traffic signal signs shall be designed and mounted in such a manner as to avoid glare and reflections that seriously detract from the signal indications. Traffic control signal faces shall be given dominant position and brightness to maximize their priority in the overall display.

Guidance:

Traffic signal signs should be located adjacent to the signal face to which they apply.

Section 4D.22 Removal of Unauthorized Signals

Support:

The Texas Statues –- Transportation Code 544.006, prohibits the display of unauthorized signs, signals, or markings, which imitates or resembles an official traffic control device, either on or in view of a highway, or which hides from view or hinders the effectiveness of an official traffic control device.

CHAPTER 4E. PEDESTRIAN CONTROL FEATURES

Section 4E.01 Pedestrian Signal Heads

Support:

Pedestrian signal heads provide special types of traffic signal indications exclusively intended for controlling pedestrian traffic. These signal indications consist of the illuminated symbols of a WALKING PERSON (symbolizing WALK) and an UPRAISED HAND (symbolizing DONT WALK).

Guidance:

Engineering judgment should determine the need for separate pedestrian signal heads (see Section 4D.03) and accessible pedestrian signals (see Section 4E.06).

Section 4E.02 Meaning of Pedestrian Signal Head Indications

Standard:

Pedestrian signal head indications shall have the following meanings:

A. A steady WALKING PERSON (symbolizing WALK) signal indication means that a pedestrian facing the signal indication is permitted to start to cross the roadway in the direction of the signal indication, possibly in conflict with turning vehicles. The pedestrian shall yield the right-of-way to vehicles lawfully within the intersection at the time that the WALKING PERSON (symbolizing WALK) signal indication is first shown.

B. A flashing UPRAISED HAND (symbolizing DONT WALK) signal indication means that a pedestrian shall not start to cross the roadway in the direction of the signal indication, but that any pedestrian who has already started to cross on a steady WALKING PERSON (symbolizing WALK) signal indication shall proceed out of the traveled way.

C. A steady UPRAISED HAND (symbolizing DONT WALK) signal indication means that a pedestrian shall not enter the roadway in the direction of the signal indication.

D. A flashing WALKING PERSON (symbolizing WALK) signal indication has no meaning and shall not be used.

Section 4E.03 Application of Pedestrian Signal Heads

Standard:

Pedestrian signal heads shall be used in conjunction with vehicular traffic control signals under any of the following conditions:

A. If a traffic control signal is justified by an engineering study and meets either Warrant 4, Pedestrian Volume or Warrant 5, School Crossing (see Chapter 4C);

B. If an exclusive signal phase is provided or made available for pedestrian movements in one or more directions, with all conflicting vehicular movements being stopped; or

C. At an established school crossing at any signalized location.

D. Where engineering judgment determines that multiphase signal indications (as with split-phase timing) would tend to confuse or cause conflicts with pedestrians using a crosswalk guided only by vehicular signal indications.

Guidance:

Pedestrian signal heads should be used under any of the following conditions:

A. If it is necessary to assist pedestrians in making a reasonably safe crossing or if engineering judgment determines that pedestrian signal heads are justified to minimize vehicle-pedestrian conflicts;

B. If pedestrians are permitted to cross a portion of a street, such as to or from a median of sufficient width for pedestrians to wait, during a particular interval but are not permitted to cross the remainder of the street during any part of the same interval; and/or

C. If no vehicular signal indications are visible to pedestrians, or if the vehicular signal indications that are visible to pedestrians starting or continuing a crossing provide insufficient guidance for them to decide when it is reasonably safe to cross, such as on one-way streets, at T-intersections, or at multiphase signal operations.

Figure 4E-1. Typical Pedestrian Signal Indications

One Section



Two Section

Section 4E.04 Size, Design, and Illumination of Pedestrian Signal Head Indications

Standard:

All new pedestrian signal head indications shall be displayed within a rectangular background and shall consist of symbolized messages (see Figure 4E-1), except that existing pedestrian signal head indications with lettered or outline style symbol messages may be retained for the remainder of their useful service life. The symbol designs that are set forth in the "Standard Highway Sign Designs for Texas" book shall be used. Each pedestrian signal head indication shall be independently illuminated and emit a single color.

The UPRAISED HAND (symbolizing DONT WALK) signal section shall be mounted directly above or integral with the WALKING PERSON (symbolizing WALK) signal section.

The WALKING PERSON (symbolizing WALK) signal indication shall be white, conforming to the publication entitled "Pedestrian Traffic Control Signal Indications" (see Section 1A.11), with all except the symbol obscured by an opaque material.

The UPRAISED HAND (symbolizing DONT WALK) signal indication shall be Portland orange, conforming to the publication entitled "Pedestrian Traffic Control Signal Indications" (see Section 1A.11), with all except the symbol obscured by an opaque material.

When not illuminated, the WALKING PERSON (symbolizing WALK) and UPRAISED HAND (symbolizing DONT WALK) symbols shall not be readily visible to pedestrians at the far end of the crosswalk that the pedestrian signal head indications control.

For pedestrian signal head indications, the symbols shall be at least 6 inches high.

The light source of a flashing UPRAISED HAND (symbolizing DONT WALK) signal indication shall be flashed continuously at a rate of not less than 50 nor more than 60 times per minute. The illuminated period of each flash shall be not less than half and not more than two-thirds of the total flash cycle.

Guidance:

Pedestrian signal head indications should be conspicuous and recognizable to pedestrians at all distances from the beginning of the controlled crosswalk to a point 10 ft. from the end of the controlled crosswalk during both day and night.

For crosswalks where the pedestrian enters the crosswalk more than 100 ft. from the pedestrian signal head indications, the symbols should be at least 9 inches high.

Option:

An animated eyes symbol may be added to a pedestrian signal head in order to prompt pedestrians to look for vehicles in the intersection during the time that the WALK signal indication is displayed.

Standard:

If used, the animated eyes symbol shall consist of an outline of a pair of white steadily-illuminated eyes with white eyeballs that scan from side to side at a rate of approximately once per second. The animated eyes symbol shall be at least 12 inches wide with each eye having a width of at least 5 inches and a height of at least 2.5 inches. The animated eyes symbol shall be illuminated at the start of the walk interval and shall terminate at the end of the walk interval.

Section 4E.05 Location and Height of Pedestrian Signal Heads

Standard:

Pedestrian signal heads shall be mounted with the bottom of the signal housing including brackets not less than 7 ft. nor more than 10 ft. above sidewalk level, and shall be positioned and adjusted to provide maximum visibility at the beginning of the controlled crosswalk.

If pedestrian signal heads are mounted on the same support as vehicular signal heads, there shall be a physical separation between them.

Section 4E.06 Accessible Pedestrian Signals

Support:

The primary technique that pedestrians who have visual disabilities use to cross streets at signalized locations is to initiate their crossing when they hear the traffic in front of them stop and the traffic alongside them begin to move, corresponding to the onset of the green interval. This technique is effective at many signalized locations. The existing environment is often sufficient to provide the information that pedestrians who have visual disabilities need to operate reasonably safely at a signalized location. Therefore, many signalized locations will not require any accessible pedestrian signals.

Guidance:

If a particular signalized location presents difficulties for pedestrians who have visual disabilities to cross reasonably safely and effectively, an engineering study should be conducted that considers the safety and effectiveness for pedestrians in general, as well as the information needs of pedestrians with visual disabilities.

Support:

The factors that might make crossing at a signalized location difficult for pedestrians who have visual disabilities include: increasingly quiet cars, right turn on red (which masks the beginning of the through phase), continuous right-turn movements, complex signal operations, traffic circles, and wide streets. Further, low traffic volumes might make it difficult for pedestrians who have visual disabilities to discern signal phase changes.

Local organizations, providing support services to pedestrians who have visual and/or hearing disabilities, can often act as important advisors to the traffic engineer when consideration is being given to the installation of devices to assist such pedestrians. Additionally, orientation and mobility specialists or similar staff also might be able to provide a wide range of advice. The U.S. Access Board's Document A-37, "Accessible Pedestrian Signals," provides various techniques for making pedestrian signal information available to persons with visual

disabilities (see Page i for the address for the U.S. Access Board).

Accessible pedestrian signals provide information in nonvisual format (such as audible tones, verbal messages, and/or vibrating surfaces).

Information regarding detectors for accessible pedestrian signals is found in Section 4E.09.

Standard:

When used, accessible pedestrian signals shall be used in combination with pedestrian signal timing. The information provided by an accessible pedestrian signal shall clearly indicate which pedestrian crossing is served by each device.

Under stop-and-go operation, accessible pedestrian signals shall not be limited in operation by the time of day or day of week.

Guidance:

The installation of accessible pedestrian signals at signalized locations should be based on an engineering study, which should consider the following factors:

A. Potential demand for accessible pedestrian signals;
B. A request for accessible pedestrian signals;
C. Traffic volumes during times when pedestrians might be present, including periods of low traffic volumes or high turn-on-red volumes;
D. The complexity of traffic signal phasing; and
E. The complexity of intersection geometry.

Support:

Technology that provides different sounds for each nonconcurrent signal phase has frequently been found to provide ambiguous information.

Standard:

When choosing audible tones, possible extraneous sources of sounds (such as wind, rain, vehicle back-up warnings, or birds) shall be considered in order to eliminate potential confusion to pedestrians who have visual disabilities.

Guidance:

Audible pedestrian tones should be carefully selected to avoid misleading pedestrians who have visual disabilities when the following conditions exist:

A. Where there is an island that allows unsignalized right turns across a crosswalk between the island and the sidewalk.
B. Where multileg approaches or complex signal phasing require more than two pedestrian phases, such that it might be unclear which crosswalk is served by each audible tone.
C. At intersections where a diagonal pedestrian crossing is allowed, or where one street receives a WALKING PERSON (symbolizing WALK) signal indication simultaneously with another street.

Standard:

When accessible pedestrian signals have an audible tone(s), they shall have a tone for the walk interval. The audible tone(s) shall be audible from the beginning of the associated crosswalk. If the tone for the walk interval is similar to the pushbutton locator tone, the walk interval tone shall have a faster repetition rate than the associated pushbutton locator tone.

Support:

A pushbutton locator tone is a repeating sound that informs approaching pedestrians that they are required to push a button to actuate pedestrian timing, and that enables visually impaired pedestrians to locate the pushbutton (see Section 4E.09).

Guidance:

The accessible walk signal tone should be no louder than the locator tone, except when there is optional activation to provide a louder signal tone for a single pedestrian phase.

Automatic volume adjustment in response to ambient traffic sound level should be provided up to a maximum volume of 89 dBA. Where automatic volume adjustment is used, tones should be no more than 5 dBA louder than ambient sound. The A-weighted sound pressure level should conform to the requirements of “ISO 1996-1:1982” and “ISO 1996-2:1987” (see Page i for the address for the International Organization for Standards).

Standard:

When verbal messages are used to communicate the pedestrian interval, they shall provide a clear message that the walk interval is in effect, as well as to which crossing it applies.

The verbal message that is provided at regular intervals throughout the timing of the walk interval shall be the term "walk sign," which may be followed by the name of the street to be crossed.

A verbal message is not required at times when the walk interval is not timing, but, if provided:

A. It shall be the term "wait."

B. It need not be repeated for the entire time that the walk interval is not timing.

Option:

Accessible pedestrian signals that provide verbal messages may provide similar messages in languages other than English, if needed, except for the terms "walk sign" and "wait."

Support:

A vibrotactile pedestrian device communicates information about pedestrian timing through a vibrating surface by touch.

Standard:

Vibrotactile pedestrian devices, where used, shall indicate that the walk interval is in effect, and for which direction it applies, through the use of a vibrating directional arrow or some other means.

Guidance:

When provided, vibrotactile pedestrian devices should be located next to, and on the same pole as, the pedestrian pushbutton, if any, and adjacent to the intended crosswalk.

Section 4E.07 Countdown Pedestrian Signals

Option:

A pedestrian interval countdown display may be added to a pedestrian signal head in order to inform pedestrians of the number of seconds remaining in the pedestrian change interval.

Standard:

If used, countdown pedestrian signals shall consist of Portland orange numbers that are at least 6 inches in height on a black opaque background. The countdown pedestrian signal shall be located immediately adjacent to the associated UPRAISED HAND (symbolizing DONT WALK) pedestrian signal head indication.

If used, the display of the number of remaining seconds shall begin only at the beginning of the pedestrian change interval. After the countdown displays zero, the display shall remain dark until the beginning of the next countdown.

If used, the countdown pedestrian signal shall display the number of seconds remaining until the termination of the pedestrian change interval. Countdown displays shall not be used during the walk interval nor during the yellow change interval of a concurrent vehicular phase.

Guidance:

If used with a pedestrian signal head that does not have a concurrent vehicular phase, the pedestrian change interval (flashing UPRAISED HAND) should be set to be approximately 4 seconds less than the required pedestrian crossing time (see Section 4E.10) and an additional clearance interval (during which steady UPRAISED HAND is displayed) should be provided prior to the start of the conflicting vehicular phase. In this case, the countdown display of the number of remaining seconds should be displayed only during the display of the flashing UPRAISED HAND, should display zero at the time when the flashing UPRAISED HAND changes to steady UPRAISED HAND, and should be dark during the additional clearance interval prior to the conflicting vehicular phase.

For crosswalks where the pedestrian enters the crosswalk more than 100 ft. from the countdown pedestrian signal display, the numbers should be at least 9 inches in height.

Because some technology includes the countdown pedestrian signal logic in a separate timing device that is independent of the timing in the traffic signal controller, care should be exercised by the engineer when timing changes are made to pedestrian change intervals.

If the pedestrian change interval is interrupted or shortened as a part of a transition into a preemption sequence (see Section 4E.10), the countdown pedestrian signal display should be discontinued and go dark immediately upon activation of the preemption transition.

Section 4E.08 Pedestrian Detectors

Guidance:

When pedestrian actuation is used, pedestrian pushbutton detectors should be capable of easy activation and conveniently located near each end of the crosswalks.

Standard:

Signs (see Section 2B.44) shall be mounted adjacent to or integral with pedestrian pushbutton detectors, explaining their purpose and use.

Option:

At certain locations, a sign in a more visible location may be used to call attention to the pedestrian detector.

Guidance:

If two crosswalks, oriented in different directions, end at or near the same location, the positioning of pedestrian detectors and/or the legends on the pedestrian detector signs should clearly indicate which crosswalk signal is actuated by each pedestrian detector.

Standard:

If the pedestrian clearance time is sufficient only to cross from the curb or shoulder to a median of sufficient width for pedestrians to wait and the signals are pedestrian actuated, an additional pedestrian detector shall be provided in the median.

Guidance:

The use of additional pedestrian detectors on islands or medians where a pedestrian might become stranded should be considered.

A mounting height of approximately 3.5 ft. above the sidewalk should be used for pedestrian pushbutton detectors (see Figure 4E-2).

If used, special purpose pushbuttons (to be operated only by authorized persons) should include a housing capable of being locked to prevent access by the general public and do not need an instructional sign.

Standard:

If used, a pilot light or other means of indication installed with a pedestrian pushbutton shall not be illuminated until actuation. Once it is actuated, it shall remain illuminated until the pedestrian's green or WALKING PERSON (symbolizing WALK) signal indication is displayed.

Option:

At signalized locations with a demonstrated need and subject to equipment capabilities, pedestrians with special needs may be provided with additional crossing time by means of an extended pushbutton press.

Section 4E.09 Accessible Pedestrian Signal Detectors

Standard:

An accessible pedestrian signal detector shall be defined as a device designated to assist the pedestrian who has visual or physical disabilities in activating the pedestrian phase.

At accessible pedestrian signal locations with pedestrian actuation, each pushbutton shall activate both the walk interval and the accessible pedestrian signals.

Option:

Accessible pedestrian signal detectors may be pushbuttons or passive detection devices.

Pushbutton locator tones may be used with accessible pedestrian signals.

Guidance:

At accessible pedestrian signal locations, pushbuttons should clearly indicate which crosswalk signal is actuated by each pushbutton. Pushbuttons and tactile arrows should have high visual contrast as described in the "Americans with Disabilities Act Accessibility Guidelines for Buildings and Facilities (ADAAG)" (see Section 1A.11). Tactile arrows should point in the same direction as the associated crosswalk. At corners of signalized locations with accessible pedestrian signals where two pedestrian pushbuttons are provided, the pushbuttons should be separated by a distance of at least 10 ft. This enables pedestrians who have visual disabilities to distinguish and locate the appropriate pushbutton.

Pushbuttons for accessible pedestrian signals should be located (see Figure 4E-2) as follows:

A. Adjacent to a level all-weather surface to provide access from a wheelchair, and where there is an all-weather surface, wheelchair accessible route to the ramp;
B. Within 5 ft. of the crosswalk extended;

Figure 4E-2. Recommended Pushbutton Locations for Accessible Pedestrian Signals

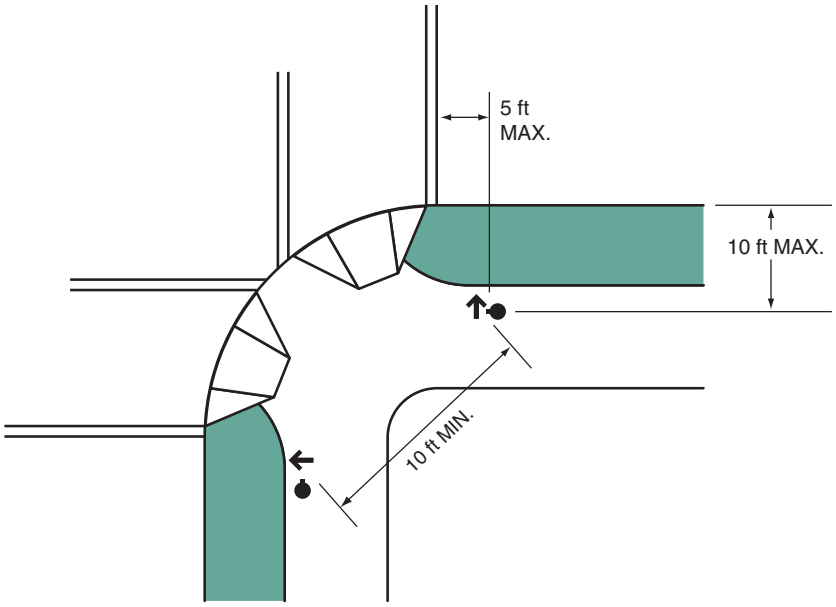

Two Curb-Cut Ramps

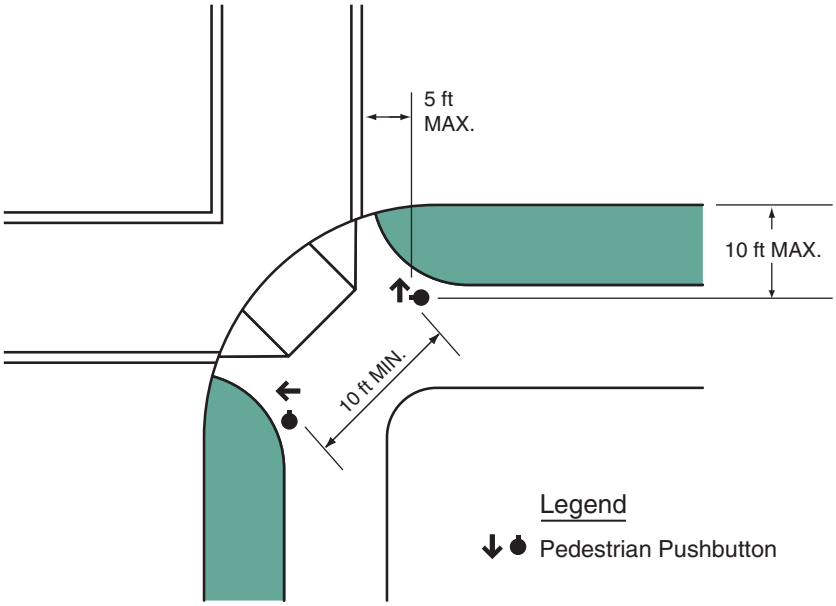

One Curb-Cut Ramp

C. Within 10 ft. of the edge of the curb, shoulder, or pavement; and
D. Parallel to the crosswalk to be used.

If the pedestrian clearance time is sufficient only to cross from the curb or shoulder to a median of sufficient width for pedestrians to wait and accessible pedestrian detectors are used, an additional accessible pedestrian detector should be provided in the median.

Standard:

When used, pushbutton locator tones shall be easily locatable, shall have a duration of 0.15 seconds or less, and shall repeat at 1-second intervals.

Guidance:

Pushbuttons should be audibly locatable. Pushbutton locator tones should be intensity responsive to ambient sound, and be audible 6 to 12 ft. from the pushbutton, or to the building line, whichever is less. Pushbutton locator tones should be no more than 5 dBA louder than ambient sound.

Pushbutton locator tones should be deactivated during flashing operation of the traffic control signal.

Option:

At locations with pretimed traffic control signals or nonactuated approaches, pedestrian pushbuttons may be used to activate the accessible pedestrian signals.

The audible tone(s) may be made louder (up to a maximum of 89 dBA) by holding down the pushbutton for a minimum of 3 seconds. The louder audible tone(s) may also alternate back and forth across the crosswalk, thus providing optimal directional information.

The name of the street to be crossed may also be provided in accessible format, such as Braille or raised print.

Section 4E.10 Pedestrian Intervals and Signal Phases

Standard:

When pedestrian signal heads are used, a WALKING PERSON (symbolizing WALK) signal indication shall be displayed only when pedestrians are permitted to leave the curb or shoulder.

A pedestrian clearance time shall begin immediately following the WALKING PERSON (symbolizing WALK) signal indication. The first portion of the pedestrian clearance time shall consist of a pedestrian change interval during which a flashing UPRAISED HAND (symbolizing DONT WALK) signal indication shall be displayed. The remaining portions shall consist of the yellow change interval and any red clearance interval (prior to a conflicting green being displayed), during which a flashing or steady UPRAISED HAND (symbolizing DONT WALK) signal indication shall be displayed.

If countdown pedestrian signals are used, a steady UPRAISED HAND (symbolizing DONT WALK) signal indication shall be displayed during the yellow change interval and any red clearance interval (prior to a conflicting green being displayed) (see Section 4E.07).

At intersections equipped with pedestrian signal heads, the pedestrian signal indications shall be displayed except when the vehicular traffic control signal is being operated in the flashing mode. At those times, the pedestrian signal lenses shall not be illuminated.

Guidance:

Except as noted in the Option, the walk interval should be at least 7 seconds in length so that pedestrians will have adequate opportunity to leave the curb or shoulder before the pedestrian clearance time begins.

Option:

If pedestrian volumes and characteristics do not require a 7-second walk interval, walk intervals as short as 4 seconds may be used.

Support:

The walk interval itself need not equal or exceed the pedestrian clearance time calculated for the roadway width, because many pedestrians will complete their crossing during the pedestrian clearance time.

Guidance:

The pedestrian clearance time should be sufficient to allow a pedestrian crossing in the crosswalk who left the curb or shoulder during the WALKING PERSON (symbolizing WALK) signal indication to travel at a walking speed of 4 ft. per second, to at least the far side of the traveled way or to a median of sufficient width for pedestrians to wait. Where pedestrians who walk slower than 4 ft. per second, or pedestrians who use

wheelchairs, routinely use the crosswalk, a walking speed of less than 4 ft. per second should be considered in determining the pedestrian clearance time.

Option:

Passive pedestrian detection equipment, which can detect pedestrians who need more time to complete their crossing and can extend the length of the pedestrian clearance time for that particular cycle, may be used in order to avoid using a lower walking speed to determine the pedestrian clearance time.

Guidance:

Where the pedestrian clearance time is sufficient only for crossing from the curb or shoulder to a median of sufficient width for pedestrians to wait, additional measures should be considered, such as median-mounted pedestrian signals or additional signing.

Option:

The pedestrian clearance time may be entirely contained within the vehicular green interval, or may be entirely contained within the vehicular green and yellow change intervals.

On a street with a median of sufficient width for pedestrians to wait, a pedestrian clearance time that allows the pedestrian to cross only from the curb or shoulder to the median may be provided.

During the transition into preemption, the walk interval and the pedestrian change interval may be shortened or omitted as described in Section 4D.13.

CHAPTER 4F. TRAFFIC CONTROL SIGNALS FOR EMERGENCY VEHICLE ACCESS

Section 4F.01 Applications of Emergency-Vehicle Traffic Control Signals

Support:

An emergency-vehicle traffic control signal is a special traffic control signal that assigns the right-of-way to an authorized emergency vehicle.

Option:

An emergency-vehicle traffic control signal may be installed at a location that does not meet other traffic signal warrants such as at an intersection or other location to permit direct access from a building housing the emergency vehicle.

If a traffic control signal is not justified under the signal warrants of Chapter 4C, the following warrants may be used to justify the installation of an emergency-vehicle signal.

The need of an emergency-vehicle signal may be considered if an engineering study finds that both of the following two criteria are met:

A. 75% or more of the Interruption of Continuous Traffic Warrant (Condition B of Warrant 1, see Section 4C.02).
B. A minimum of 30 calls per month (360 per year) requiring an emergency vehicle response and any one of the following:
   1. Poor sight distance which cannot be corrected economically, or
   2. An accident problem, or
   3. High approach speeds.

Guidance:

If the signal warrant is met and a traffic control signal is justified by an engineering study, and if a decision is made to install a traffic control signal, it should be installed based upon the provisions of Chapter 4D.

The sight distance determination should be based on the location of the visibility obstruction for the critical approach lane for each street or drive and the posted or statutory speed limit or 85th-percentile speed on the major street, whichever is higher.

Section 4F.02 Design of Emergency-Vehicle Traffic Control Signals

Standard:

Except as specified in this Section, an emergency-vehicle traffic control signal shall meet the requirements of this Manual.

An Emergency Vehicle (W11-8) sign (see Section 2C.40) with an EMERGENCY SIGNAL AHEAD (W11-12p) supplemental plaque shall be placed in advance of all emergency-vehicle traffic control signals. If a warning beacon is installed to supplement the W11-8 sign, the design and location of the beacon shall conform to the Standards specified in Sections 4K.01 and 4K.03.

Guidance:

At least one of the two required signal faces for each approach on the major street should be located over the roadway.

The following size signal lenses should be used for emergency-vehicle traffic control signals: 12 inch diameter for red and steady yellow signal indications, and 8 inch diameter for flashing yellow or steady green signal indications.

Standard:

An EMERGENCY SIGNAL (R10-13) sign shall be mounted adjacent to a signal face on each major street approach (see Section 2B.45). If an overhead signal face is provided, the EMERGENCY SIGNAL sign shall be mounted adjacent to the overhead signal face.

Option:

An approach that only serves emergency vehicles may be provided with only one signal face consisting of one or more signal sections.

Besides using a 8 inch diameter signal indication, other appropriate means to reduce the flashing yellow light output may be used.

Section 4F.03 Operation of Emergency-Vehicle Traffic Control Signals

Standard:

Right-of-way for emergency vehicles at signalized locations operating in the steady (stop-and-go) mode shall be obtained as specified in Section 4D.13.

As a minimum, the signal indications, sequence, and manner of operation of an emergency-vehicle traffic control signal installed at a midblock location shall be as follows:

A. The signal indication, between emergency-vehicle actuations, shall be either steady green or flashing yellow. If the flashing yellow signal indication is used instead of the steady green signal indication, it shall be displayed in the normal position of the steady green signal indication, while the red and steady yellow signal indications shall be displayed in their normal positions.

B. When an emergency vehicle actuation occurs, a steady yellow change interval followed by a steady red interval shall be displayed to traffic on the major street.

C. A yellow change interval is not required following the green interval for the emergency-vehicle driveway.

Emergency-vehicle traffic control signals located at intersections shall either be operated in the flashing mode between emergency-vehicle actuations (see Section 4D.12) or be fully or semi-traffic-actuated, to accommodate normal vehicular and pedestrian traffic on the streets.

Warning beacons, if used with an emergency-vehicle traffic control signal, shall be flashed only:

A. For an appropriate time in advance of and during the steady yellow change interval for the major street; and

B. During the steady red interval for the major street.

Guidance:

The duration of the red interval for traffic on the major street should be determined by on-site test-run time studies, but should not exceed 1.5 times the time required for the emergency vehicle to clear the path of conflicting vehicles.

Option:

An emergency-vehicle traffic control signal sequence may be initiated manually from a local control point such as a fire station or law enforcement headquarters or from an emergency vehicle equipped for remote operation of the signal.

Section 4F.04 Application of Emergency Vehicle Warning Beacon

Option:

An emergency vehicle warning beacon may be installed if there is a minimum of 30 calls per month (360 per year) requiring an emergency vehicle response and at least one of the following:

A. Poor sight distance which cannot be corrected economically, or

B. An accident problem, or

C. High approach speed.

Guidance:

The sight distance determination should be based on the location of the visibility obstruction for the critical approach lane for each street or drive and the posted or statutory speed limit or 85th-percentile speed on the major street, whichever is higher.

Standard:

If used, an emergency vehicle warning beacon shall be installed on top of the WATCH FOR EMERGENCY VEHICLES (W11-11T) sign and the WHEN FLASHING (W16-13P) plaque shall be installed below the W11-11T sign (see Section 2C.40).

Flashing beacon units and their mountings shall follow the provisions of Chapter 4D and 4K.

CHAPTER 4G. TRAFFIC CONTROL SIGNALS FOR ONE-LANE, TWO-WAY FACILITIES

Section 4G.01 Application of Traffic Control Signals for One-Lane, Two-Way Facilities

Support:

A traffic control signal at a narrow bridge, tunnel, or roadway section is a special signal that assigns the right-of-way for vehicles passing over a bridge or through a tunnel or roadway section that is not of sufficient width for two opposing vehicles to pass reasonably safely.

Temporary traffic control signals (see Sections 4D.20 and 6F.80) are the most frequent application of one-lane, two-way facilities.

Guidance:

Sight distance across or through the one-lane, two-way facility should be considered as well as the approach speed and sight distance approaching the facility when determining whether traffic control signals should be installed.

Option:

At a narrow bridge, tunnel, or roadway section where a traffic control signal is not justified under the conditions of Chapter 4C, a traffic control signal may be used if gaps in opposing traffic do not permit the reasonably safe flow of traffic through the one-lane section of roadway.

Section 4G.02 Design of Traffic Control Signals for One-Lane, Two-Way Facilities

Standard:

The provisions of Chapter 4D shall apply to traffic control signals for one-lane, two-way facilities, except that:

A. Durations of red clearance intervals shall be adequate to clear the one-lane section of conflicting vehicles.

B. Interconnection between signal units, shall be provided to prevent conflicting signal indications, such as green and green, at opposite ends of the section.

Section 4G.03 Operation of Traffic Control Signals for One-Lane, Two-Way Facilities

Standard:

Traffic control signals at one-lane, two-way facilities shall operate in a manner consistent with traffic requirements.

When in the flashing mode, the signal indications shall flash red.

Guidance:

Adequate time should be provided to allow traffic to clear the narrow facility before opposing traffic is allowed to move. Engineering judgment should be used to determine the proper timing for the signal.

CHAPTER 4H. TRAFFIC CONTROL SIGNALS FOR FREEWAY ENTRANCE RAMPS

Section 4H.01 Application of Freeway Entrance Ramp Control Signals

Support:

Ramp control signals are traffic control signals that control the flow of traffic entering the freeway facility.

Freeway entrance ramp control signals are sometimes used if controlling traffic entering the freeway could reduce the total expected delay to traffic in the freeway corridor, including freeway ramps and local streets, and if at least one of the following conditions is present:

A. Congestion recurs on the freeway because traffic demand is in excess of the capacity, or congestion recurs or a high frequency of crashes exist at the freeway entrance because of inadequate ramp merging area. A good indicator of recurring freeway congestion is freeway operating speeds less than 50 mph occurring regularly for at least a half-hour period. Freeway operating speeds less than 30 mph for a half-hour period or more would indicate severe congestion.

B. Controlling traffic entering a freeway assists in meeting local transportation system management objectives identified for freeway traffic flow, such as the following:
   1. Maintenance of a specific freeway level of service.
   2. Priority treatments with higher levels of service for mass transit and carpools.
   3. Redistribution of freeway access demand to other on-ramps.

C. Predictable, sporadic congestion occurs on isolated sections of freeway because of short-period peak traffic loads from special events or from severe peak loads of recreational traffic.

Guidance:

The installation of ramp control signals should be preceded by an engineering study of the physical and traffic conditions on the highway facilities likely to be affected. The study should include the ramps and ramp connections and the surface streets that would be affected by the ramp control, as well as the freeway section concerned. Types of traffic data that should be obtained include, but are not limited to, traffic volumes, traffic crashes, freeway operating speeds, and travel time and delay on the freeway, approaches, ramps, and alternate surface routes.

Capacities and demand/capacity relationships should be determined for each freeway section. The locations and causes of capacity restrictions and those sections where demand exceeds capacity should be identified. From these and other data, estimates should be made of desirable metering rates, probable reductions in the delay of freeway traffic, likely increases in delay to ramp traffic, and the potential impact on surface streets. The study should include an evaluation of the ramp's storage capacities for vehicles delayed at the signal, the impact of queued traffic on the local street intersection, and the availability of suitable alternate surface routes having adequate capacity to accommodate any additional traffic volume.

Before installing ramp control signals, consideration should be given to their potential acceptance by the public and the requirements for enforcing ramp control, as well as alternate means of increasing the capacity, reducing the demand, or improving the characteristics of the freeway.

Section 4H.02 Design of Freeway Entrance Ramp Control Signals

Standard:

Ramp control signals shall meet all of the standard design specifications for traffic control signals, except as noted herein:

A. The signal face for freeway entrance ramp control signals shall be either a two-lens signal face containing red and green signal lenses or a three-lens signal face containing red, yellow, and green signal lenses.

B. A minimum of two signal faces per ramp shall face entering traffic. For ramps with more than one lane, one signal face shall be mounted on the left side of the ramp and one on the right side of the ramp (see Figure 4H-1).

C. Ramp control signal faces need not be illuminated when not in use.

Ramp control signals shall be located and designed to minimize their viewing by mainline freeway traffic.

Option:

The required signal faces, if located at the side of the ramp roadway, may be mounted such that the height above the pavement grade at the center of the ramp roadway to the bottom of the signal housing of the lowest signal face is between 4.5 ft. and 6 ft.

CHAPTER 4I. TRAFFIC CONTROL FOR MOVABLE BRIDGES

Section 4I.01 Application of Traffic Control for Movable Bridges

Support:

Traffic control signals for movable bridges are a special type of highway traffic signal installed at movable bridges to notify road users to stop because of a road closure rather than alternately giving the right-of-way to conflicting traffic movements. The signals are operated in coordination with the opening and closing of the movable bridge, and with the operation of movable bridge warning and resistance gates, or other devices and features used to warn, control, and stop traffic.

Movable bridge warning gates installed at movable bridges decrease the likelihood of vehicles and pedestrians passing the stop line and entering an area where potential hazards exist because of bridge operations.

A movable bridge resistance gate is sometimes used at movable bridges and located downstream of the movable bridge warning gate. A movable bridge resistance gate provides a physical deterrent to road users when placed in the appropriate position. The movable bridge resistance gates are considered a design feature and not a traffic control device; requirements for them are contained in AASHTO's "Standard Specifications for Movable Highway Bridges" (see Page i for AASHTO's address).

Standard:

Traffic control at movable bridges shall include both signals and gates, except in the following cases:

A. Neither is required if other traffic control devices or measures considered appropriate are used under either of the following conditions:
   1. On low-volume roads (roads of less than 400 vehicles average daily traffic); or
   2. At manually operated bridges if electric power is not available.

B. Only signals are required in urban areas if intersecting streets or driveways make gates ineffective.

C. Only movable bridge warning gates are required if a traffic control signal that is controlled as part of the bridge operations exists within 500 ft. of the movable bridge resistance gates and no intervening traffic entrances exist.

Section 4I.02 Design and Location of Movable Bridge Signals and Gates

Standard:

The signal heads and mountings of movable bridge signals shall follow the provisions of Chapter 4D except as noted in this Section.

Since movable bridge operations cover a variable range of time periods between openings, the signal faces shall be one of the following types:

A. Three-section signal faces with red, yellow, and green signal lenses; or

B. Two one-section signal faces with red signal lenses in a vertical array separated by a STOP HERE ON RED (R10-6) sign (see Section 2B.45).

Regardless of which signal type is selected, two signal faces shall be provided for each approach to the movable span.

Guidance:

If movable bridge operation is frequent, the use of three-section signal faces should be considered.

Standard:

If physical conditions prevent a road user from having a continuous view of at least two signal indications for the distance specified in Table 4D-1, an auxiliary device (either a supplemental signal face or the mandatory DRAWBRIDGE AHEAD warning sign to which has been added a warning beacon that is interconnected with the movable bridge controller unit) shall be provided in advance of movable bridge signals and gates.

A DRAWBRIDGE AHEAD warning sign shall be used in advance of movable bridge signals and gates to give warning to road users, except in urban conditions where such signing would not be practical.

Movable bridge warning gates, if used, shall extend at least across the full width of the approach lanes if movable bridge resistance gates are used. On divided highways in which the roadways are separated by a barrier median, movable bridge warning gates, if used, shall extend across all roadway lanes approaching the span openings. Except where physical conditions make it impractical, movable bridge

warning gates shall be located 100 ft. or more from the movable bridge resistance gates or, if movable bridge resistance gates are not used, 100 ft. or more from the movable span.

Movable bridge warning gates shall be at least standard railroad size, striped with 16 inch alternate diagonal, fully reflectorized red and white stripes. Flashing red lights in accordance with the Standards for those on railroad gates (see Section 8D.04) shall be included on the gate arm and they shall only be operated if the gate is closed or in the process of being opened or closed. In the horizontal position, the top of the gate shall be approximately 4 ft. above the pavement.

If two sets of gates (both a warning and a resistance gate) are used for a single direction, highway traffic signals need not accompany the resistance gate nearest the span opening, but there shall be flashing red lights on the movable bridge warning gate.

Guidance:

Signal faces with 12 inch diameter signal lenses should be used for movable bridge signals.

Insofar as practical, the height and lateral placement of signal faces should conform to the requirements for other traffic control signals in accordance with Section 4D.15. They should be located not more than 50 ft. in advance of the movable bridge warning gate.

Movable bridge warning gates should be of lightweight construction. In its normal upright position, the gate arm should provide adequate lateral clearance. If the movable bridge is close to a highway-rail grade crossing and traffic might possibly be stopped on the crossing as a result of the bridge opening, a traffic control device should notify the road users to not stop on the railroad tracks.

If movable bridge resistance gates are not used on undivided highways, movable bridge warning gates, if used, should extend across the full width of the roadway.

On bridges or causeways that cross a long reach of water and that might be hit by large marine vessels, within the limits of practicality, traffic should not be halted on a section of the bridge or causeway that is subject to impact.

In cases where it is not practical to halt traffic on a span that is not subject to impact, traffic should be halted at least one span from the opening. If traffic is halted by signals and gates more than 330 ft. from the movable bridge warning gates (or from the span opening if movable bridge warning gates are not used), a second set of gates should be installed approximately 100 ft. from the gate or span opening.

Option:

Movable bridge signals may be supplemented with audible warning devices to provide additional warning to drivers and pedestrians.

If prevailing approach speeds are 25 mph or less, signal heads with 8 inch diameter lenses may be used.

The movable bridge resistance gates may be delineated, if practical, in a manner similar to the movable bridge warning gate.

The DRAWBRIDGE AHEAD sign may be supplemented by a Warning Beacon (see Section 4K.03).

A single full-width gate or two half-width gates may be used.

Support:

Highway traffic signals need not accompany the gates nearest the span opening.

The locations of movable bridge signals and gates are determined by the location of the movable bridge resistance gate (if used) rather than by the location of the movable spans. The movable bridge resistance gates for high-speed highways are preferably located 50 ft. or more from the span opening except for bascule and lift bridges, where they are often attached to, or are a part of, the structure.

Section 4I.03 Operation of Movable Bridge Signals and Gates

Standard:

Traffic control devices at movable bridges shall be coordinated with the movable spans, so that the signals, gates, and movable spans are controlled by the bridge tender through an interlocked control.

If the three-section type of signal face is used, the green signal indication shall be illuminated at all times between bridge openings, except that if the bridge is not expected to open during continuous periods in excess of 5 hours, a flashing yellow signal indication may be used. The signal shall display a steady red signal indication when traffic is required to stop. The duration of the yellow change interval between the display of the steady green and steady red signal indications, or flashing yellow and steady red signal indications, shall be predetermined.

If the vertical array of red signal lenses is the type of signal face selected, the red signal lenses shall flash alternately only when traffic is required to stop.

Guidance:

The duration of the yellow change interval should have a range from 3 to 6 seconds.

Signals on adjacent streets and highways should be interconnected with the drawbridge control if indicated by engineering judgment.

CHAPTER 4J. LANE-USE CONTROL SIGNALS

Section 4J.01 Application of Lane-Use Control Signals

Support:

Lane-use control signals are special overhead signals that permit or prohibit the use of specific lanes of a street or highway or that indicate the impending prohibition of their use. Lane-use control signals are distinguished by placement of special signal faces over a certain lane or lanes of the roadway and by their distinctive shapes and symbols. Supplementary signs are sometimes used to explain their meaning and intent.

Lane-use control signals are most commonly used for reversible-lane control, but are also used in nonreversible freeway lane applications.

Guidance:

An engineering study should be conducted to determine whether a reversible-lane operation can be controlled satisfactorily by static signs (see Section 2B.25) or whether lane-use control signals are necessary. Lane-use control signals should be used to control reversible-lane operations if any of the following conditions are present:

A. More than one lane is reversed in direction;
B. Two-way or one-way left turns are allowed during peak-period reversible operations, but those turns are from a different lane than used during off-peak periods;
C. Other unusual or complex operations are included in the reversible-lane pattern;
D. Demonstrated crash experience occurring with reversible-lane operation controlled by static signs that can be corrected by using lane-use control signals at the times of transition between peak and off-peak patterns; and/or
E. An engineering study indicates that safer and more efficient operation of a reversible-lane system would be provided by lane-use control signals.

Option:

Lane-use control signals also may be used for reversible-lane operations at toll booths. Lane-use control signals may be used for preferential only lane operations. They may also be used if there is no intent or need to reverse lanes, including:

A. On a freeway, if it is desired to keep traffic out of certain lanes at certain hours to facilitate the merging of traffic from a ramp or other freeway;
B. On a freeway, near its terminus, to indicate a lane that ends; and
C. On a freeway or long bridge, to indicate that a lane may be temporarily blocked by a crash, breakdown, construction or maintenance activities, and so forth.

Section 4J.02 Meaning of Lane-Use Control Signal Indications

Standard:

The meanings of lane-use control signal indications are as follows:

A. A steady DOWNWARD GREEN ARROW signal indication shall mean that a road user is permitted to drive in the lane over which the arrow signal indication is located.
B. A steady YELLOW X signal indication shall mean that a road user is to prepare to vacate, in a reasonably safe manner, the lane over which the signal indication is located because a lane control change is being made to a steady RED X signal indication.
C. A steady DOWNWARD DIAGONAL YELLOW ARROW (LEFT or RIGHT) signal indication shall mean that a road user is to prepare to vacate, in a reasonably safe manner, the lane over which the signal indication is located in the direction indicated by the arrow because a lane control change is being made to a steady RED X signal indication.
D. A steady WHITE TWO-WAY LEFT-TURN ARROW signal indication (see Figure 4J-1) shall mean that a road user is permitted to use a lane over which the signal indication is located for a left turn, but not for through travel, with the understanding that common use of the lane by oncoming road users for left turns is also permitted.
E. A steady WHITE ONE WAY LEFT-TURN ARROW signal indication (see Figure 4J-1) shall mean that a road user is permitted to use a lane over which the signal indication is located for a left turn (without opposing turns in the same lane), but not for through travel.

Figure 4J-1. Left-Turn Lane-Use Control Signals



Two-way left-turn arrow One-way left-turn arrow

White arrows on opaque background
30 x 30 in

F. A steady RED X signal indication shall mean that a road user is not permitted to use the lane over which the signal indication is located and that this signal indication shall modify accordingly the meaning of all other traffic controls present. The road user shall obey all other traffic controls and follow normal safe driving practices.

Pavement markings (see Section 3B.03) shall be used in conjunction with reversible-lane control signals.

Section 4J.03 Design of Lane-Use Control Signals

Standard:

All lane-use control signal indications shall be in units with rectangular signal faces and shall have opaque backgrounds. Nominal minimum height and width of each DOWNWARD GREEN ARROW, YELLOW X, DOWNWARD DIAGONAL YELLOW ARROW (LEFT or RIGHT), and RED X signal face shall be 18 inches for typical applications. The WHITE TWO-WAY LEFT-TURN ARROW and WHITE ONE WAY LEFT-TURN ARROW signal faces shall have a nominal minimum height and width of 30 inches.

Each lane to be reversed or closed shall have signal faces with a DOWNWARD GREEN ARROW and a RED X symbol.

Each reversible lane that also operates as a two-way or one-way left-turn lane during certain periods shall have signal faces that also include the applicable WHITE TWO-WAY LEFT-TURN ARROW or WHITE ONE WAY LEFT-TURN ARROW symbol.

Each nonreversible lane immediately adjacent to a reversible lane shall have signal indications that display a DOWNWARD GREEN ARROW to traffic traveling in the permitted direction and a RED X to traffic traveling in the opposite direction.

If in separate signal sections, the relative positions, from left to right, of the signal indications shall be RED X, YELLOW X, DOWNWARD GREEN ARROW, WHITE TWO-WAY LEFT-TURN ARROW, WHITE ONE WAY LEFT-TURN ARROW.

The color of lane-use control signal indications shall be clearly visible for 2,300 ft. at all times under normal atmospheric conditions, unless otherwise physically obstructed.

Lane-use control signal faces shall be located approximately over the center of the lane controlled.

If the area to be controlled is more than 2,300 ft. in length, or if the vertical or horizontal alignment is curved, intermediate lane-use control signal faces shall be located over each controlled lane at frequent

intervals. This location shall be such that road users will at all times be able to see at least one signal indication and preferably two along the roadway, and will have a definite indication of the lanes specifically reserved for their use.

All lane-use control signal faces shall be located in a straight line across the roadway approximately at right angles to the roadway alignment.

The bottom of the signal housing of any lane-use control signal face shall be at least 15 ft. but not more than 19 ft. above the pavement grade.

On roadways having intersections controlled by traffic control signals, the lane-use control signal face shall be located sufficiently far in advance of or beyond such traffic control signals to prevent them from being misconstrued as traffic control signals.

Option:

In areas with minimal visual clutter and with speeds of less than 40 mph, lane-use control signal faces with nominal height and width of 12 inches may be used for the DOWNWARD GREEN ARROW, YELLOW X, and RED X signal faces, and lane-use control signal faces with nominal height and width of 18 inches may be used for the WHITE TWO-WAY LEFT-TURN ARROW and WHITE ONE-WAY LEFT-TURN ARROW signal faces.

Other sizes of lane-use control signal faces larger than 18 inches with message recognition distances appropriate to signal spacing may be used for the DOWNWARD GREEN ARROW, YELLOW X, DOWNWARD DIAGONAL YELLOW ARROW (LEFT or RIGHT), and RED X signal faces.

Nonreversible lanes not immediately adjacent to a reversible lane on any street so controlled may also be provided with signal indications that display a DOWNWARD GREEN ARROW to traffic traveling in the permitted direction and a RED X to traffic traveling in the opposite direction.

The signal indications provided for each lane may be in separate signal sections or may be superimposed in the same signal section.

Section 4J.04 Operation of Lane-Use Control Signals

Standard:

All lane-use control signals shall be coordinated so that all the signal indications along the controlled section of roadway are operated uniformly and consistently. The lane-use control signal system shall be designed to reliably guard against showing any prohibited combination of signal indications to any traffic at any point in the controlled lanes.

For reversible-lane control signals, the following combination of signal indications shall not be shown simultaneously over the same lane to both directions of travel:

A. DOWNWARD GREEN ARROW in both directions;
B. YELLOW X in both directions;
C. WHITE ONE WAY LEFT-TURN ARROW in both directions;
D. DOWNWARD GREEN ARROW in one direction and YELLOW X in the other direction;
E. WHITE TWO-WAY LEFT-TURN ARROW or WHITE ONE WAY LEFT-TURN ARROW in one direction and DOWNWARD GREEN ARROW in the other direction;
F. WHITE TWO-WAY LEFT-TURN ARROW in one direction and WHITE ONE WAY LEFT-TURN ARROW in the other direction; and
G. WHITE ONE WAY LEFT-TURN ARROW in one direction and YELLOW X in the other direction.

A moving condition in one direction shall be terminated either by the immediate display of a RED X signal indication or by a YELLOW X signal indication followed by a RED X signal indication. In either case, the duration of the RED X signal indication shall be sufficient to allow clearance of the lane before any moving condition is allowed in the opposing direction.

Whenever a DOWNWARD GREEN ARROW signal indication is changed to a WHITE TWO-WAY LEFT-TURN ARROW signal indication, the RED X signal indication shall continue to be displayed to the opposite direction of travel for an appropriate duration to allow traffic time to vacate the lane being converted to a two-way left-turn lane.

If an automatic control system is used, a manual control to override the automatic control shall be provided.

Guidance:

The type of control provided for reversible-lane operation should be such as to permit either automatic or manual operation of the lane-use control signals.

Option:

A steady DOWNWARD DIAGONAL YELLOW ARROW (LEFT or RIGHT) may be used on a freeway as a transition between a steady DOWNWARD GREEN ARROW and a steady RED X.

Standard:

If used, lane-use control signals shall be operated continuously, except that lane-use control signals that are used only for special events or other infrequent occurrences and lane-use control signals on nonreversible freeway lanes may be darkened when not in operation. The change from normal operation to nonoperation shall occur only when the lane-use control signals display signal indications that are appropriate for the lane use that applies when the signals are not operated. The lane-use control signals shall display signal indications that are appropriate for the existing lane use when changed from nonoperation to normal operations. Also, traffic control devices shall clearly indicate the proper lane use when the lane control signals are not in operation.

Support:

Section 2B.25 contains additional information concerning considerations involving left-turn prohibitions in conjunction with reversible-lane operations.

CHAPTER 4K. FLASHING BEACONS

Section 4K.01 General Design and Operation of Flashing Beacons

Support:

A Flashing Beacon is a highway traffic signal with one or more signal sections that operates in a flashing mode. It can provide traffic control when used as an intersection control beacon or warning in alternative uses.

Standard:

Flashing Beacon units and their mountings shall follow the provisions of Chapter 4D, except as specified herein.

Beacons shall be flashed at a rate of not less than 50 nor more than 60 times per minute. The illuminated period of each flash shall not be less than one-half and not more than two-thirds of the total cycle.

Guidance:

If used to supplement a warning or regulatory sign, the edge of the beacon signal housing should normally be located no closer than 12 inches outside of the nearest edge of the sign. If more than one signal section is used, the bottom beacon should be mounted at least 7 ft., but not more than 8 ft. above the pavement grade at the edge of the roadway (see Figure 4K-1 and 4K-2).

Option:

An automatic dimming device may be used to reduce the brilliance of flashing yellow signal indications during night operation.

Section 4K.02 Intersection Control Beacon

Standard:

An Intersection Control Beacon shall consist of one or more signal faces directed toward each approach to an intersection. Each signal face shall consist of one or more signal sections of a standard traffic signal face, with flashing CIRCULAR YELLOW or CIRCULAR RED signal indications in each signal face. They shall be installed and used only at an intersection to control two or more directions of travel.

Application of Intersection Control Beacon signal indications shall be limited to the following:

A. Yellow on one route (normally the major street) and red for the remaining approaches; and

B. Red for all approaches (if the warrant for a multiway stop is satisfied).

Flashing yellow signal indications shall not face conflicting vehicular approaches.

A STOP sign shall be used on approaches to which a flashing red signal indication is shown on an Intersection Control Beacon (see Section 2B.04).

Guidance:

An Intersection Control Beacon should not be mounted on a pedestal in the roadway unless the pedestal is within the confines of a traffic or pedestrian island.

Option:

Supplemental signal indications may be used on one or more approaches in order to provide adequate visibility to approaching road users.

Intersection Control Beacons may be used at intersections where traffic or physical conditions do not justify conventional traffic control signals but crash rates indicate the possibility of a special need.

An Intersection Control Beacon is generally located over the center of an intersection; however, it may be used at other suitable locations.

Section 4K.03 Warning Beacon

Support:

Typical applications of Warning Beacons include the following:

A. At obstructions in or immediately adjacent to the roadway;

B. As supplemental emphasis to warning signs;

C. As emphasis for midblock crosswalks;

D. On approaches to intersections where additional warning is required, or where special conditions exist; and

E. As supplemental emphasis to regulatory signs, except STOP, YIELD, DO NOT ENTER, and SPEED LIMIT signs.

Standard:

A Warning Beacon shall consist of one or more signal sections of a standard traffic signal face with a flashing CIRCULAR YELLOW signal indication in each signal section (see Figure 4K-1).

A Warning Beacon shall be used only to supplement an appropriate warning or regulatory sign or marker. The beacon shall not be included within the border of the sign except for SCHOOL SPEED LIMIT sign beacons.

Warning Beacons, if used at intersections, shall not face conflicting vehicular approaches.

If a Warning Beacon is suspended over the roadway, the clearance above the pavement shall be at least 15 ft. but not more than 19 ft.

Guidance:

The condition or regulation justifying Warning Beacons should largely govern their location with respect to the roadway.

If an obstruction is in or adjacent to the roadway, illumination of the lower portion or the beginning of the obstruction or a sign on or in front of the obstruction, in addition to the beacon, should be considered.

Warning Beacons should be operated only during those hours when the condition or regulation exists.

Option:

If Warning Beacons have more than one signal section, they may be flashed either alternately or simultaneously.

A flashing yellow beacon interconnected with a traffic signal controller assembly may be used with a traffic signal warning sign (see Section 2C.29).

Section 4K.04 Speed Limit Sign Beacon

Standard:

A Speed Limit Sign Beacon shall be used only to supplement a Speed Limit sign.

A Speed Limit Sign Beacon shall consist of one or more signal sections of a standard traffic control signal face, with a flashing CIRCULAR YELLOW signal indication in each signal section. The signal lenses shall have a nominal diameter of not less than 8 inches. If two lenses are used, they shall be vertically aligned, except that they may be horizontally aligned if the Speed Limit (R2-1) sign is longer horizontally than vertically. If two lenses are used, they shall be alternately flashed.

Option:

A Speed Limit Sign Beacon may be used with a fixed or variable Speed Limit sign. If applicable, a flashing Speed Limit Sign Beacon (with an appropriate accompanying sign) may be used to indicate that the speed limit shown is in effect.

Support:

Section 7B.11 contains additional Options for the use of Speed Limit Sign Beacons with SCHOOL SPEED LIMIT signs.

Section 4K.05 Stop Beacon

Standard:

A Stop Beacon shall consist of one or more signal sections of a standard traffic signal face with a flashing CIRCULAR RED signal indication in each signal section (see Figure 4K-2). If two horizontally aligned signal lenses are used, they shall be flashed simultaneously to avoid being confused with a highway-rail grade crossing flashing- light signals. If two vertically aligned signal lenses are used, they shall be flashed alternately.

The near edge of the signal housing of a Stop Beacon shall be not less than 12 inches nor more than 24 inches from the edge of a STOP sign (see Section 2B.04).

CHAPTER 4L. IN-ROADWAY LIGHTS

Section 4L.01 Application of In-Roadway Lights

Support:

In-Roadway Lights are special types of highway traffic signals installed in the roadway surface to warn road users that they are approaching a condition on or adjacent to the roadway that might not be readily apparent and might require the road users to slow down and/or come to a stop. This includes, but is not necessarily limited to, situations warning of marked school crosswalks, marked midblock crosswalks, marked crosswalks on uncontrolled approaches, marked crosswalks in advance of roundabout intersections as described in Sections 3B.24 and 3B.25, and other roadway situations involving pedestrian crossings.

Standard:

If used, In-Roadway Lights shall not exceed a height of 0.75 inch above the roadway surface.

Option:

The flash rate for In-Roadway Lights may be different from the flash rate of standard beacons.

Section 4L.02 In-Roadway Warning Lights at Crosswalks

Standard:

If used, In-Roadway Warning Lights at crosswalks shall be installed only at marked crosswalks with applicable warning signs. They shall not be used at crosswalks controlled by YIELD signs, STOP signs, or traffic control signals.

If used, In-Roadway Warning Lights at crosswalks shall be installed along both sides of the crosswalk and shall span its entire length.

If used, In-Roadway Warning Lights at crosswalks shall initiate operation based on pedestrian actuation and shall cease operation at a predetermined time after the pedestrian actuation or, with passive detection, after the pedestrian clears the crosswalk.

If used, In-Roadway Warning Lights at crosswalks shall display a flashing yellow signal indication when actuated. The flash rate for In-Roadway Warning Lights at crosswalks shall be at least 50, but not more than 60, flash periods per minute. The flash rate shall not be between 5 and 30 flashes per second to avoid frequencies that might cause seizures.

If used on one-lane, one-way roadways, a minimum of two In-Roadway Warning Lights shall be installed on the approach side of the crosswalk. If used on two-lane roadways, a minimum of three In-Roadway Warning Lights shall be installed along both sides of the crosswalk. If used on roadways with more than two lanes, a minimum of one In-Roadway Warning Light per lane shall be installed along both sides of the crosswalk.

If used, In-Roadway Warning Lights shall be installed in the area between the outside edge of the crosswalk line and 10 ft. from the outside edge of the crosswalk. In-Roadway Warning Lights shall face away from the crosswalk if unidirectional, or shall face away from and across the crosswalk if bidirectional.

Guidance:

If used, the period of operation of the In-Roadway Warning Lights following each actuation should be sufficient to allow a pedestrian crossing in the crosswalk to leave the curb or shoulder and travel at a normal walking speed of 4 ft. per second to at least the far side of the traveled way or to a median of sufficient width for pedestrians to wait. Where pedestrians who walk slower than normal, or pedestrians who use wheelchairs, routinely use the crosswalk, a walking speed of less than 4 ft. per second should be considered in determining the period of operation. Where the period of operation is sufficient only for crossing from a curb or shoulder to a median of sufficient width for pedestrians to wait, additional measures should be considered, such as median-mounted pedestrian actuators.

If used, In-Roadway Warning Lights should be installed in the center of each travel lane, at the centerline of the roadway, at each edge of the roadway or parking lanes, or at other suitable locations away from the normal tire track paths.

The location of the In-Roadway Warning Lights within the lanes should be based on engineering judgment.

Option:

In-Roadway Warning Lights at crosswalks may use pedestrian detectors to determine the duration of the operation instead of ceasing operation after a predetermined time.

On one-way streets, In-Roadway Warning Lights may be omitted on the departure side of the crosswalk.

Based on engineering judgment, the In-Roadway Warning Lights on the departure side of the crosswalk on the left side of a median may be omitted.

Unidirectional In-Roadway Warning Lights installed at crosswalk locations may have an optional, additional yellow light indication in each unit that is visible to pedestrians in the crosswalk to indicate to pedestrians in the crosswalk that the In-Roadway Warning Lights are in fact flashing as they cross the street. These lights may flash with and at the same flash rate as the light module in which each is installed.

Texas MUTCD

Part 5

Traffic Control Devices for Low-Volume Roads

2006

PART 5. TRAFFIC CONTROL DEVICES FOR LOW-VOLUME ROADS

TABLE OF CONTENTS

Page

SECTIONS

CHAPTER 5A. GENERAL

Section 5A.01 Function 5A-1
Section 5A.02 Application 5A-1
Section 5A.03 Design 5A-1
Section 5A.04 Placement 5A-4

CHAPTER 5B. REGULATORY SIGNS

Section 5B.01 Introduction 5B-1
Section 5B.02 Speed Limit Signs (R2 Series) 5B-1
Section 5B.04 Traffic Movement and Prohibition Signs (R3, R4, R5, R6, R9, R10, R11, R12, R13, and R14 Series) 5B-1
Section 5B.05 Parking Signs (R8 Series) 5B-1
Section 5B.06 Other Regulatory Signs 5B-1

CHAPTER 5C. WARNING SIGNS

Section 5C.01 Introduction 5C-1
Section 5C.02 Horizontal Alignment Signs (W1-1 through W1-8) 5C-1
Section 5C.03 Intersection Warning Signs (W2-1 through W2-5) 5C-1
Section 5C.04 Stop Ahead and Yield Ahead Signs (W3-1, W3-2) 5C-1
Section 5C.05 NARROW BRIDGE Sign (W5-2) 5C-1
Section 5C.06 ONE LANE BRIDGE Sign (W5-3) 5C-1
Section 5C.07 Hill Sign (W7-1) 5C-1
Section 5C.08 PAVEMENT ENDS Sign (W8-3) 5C-2
Section 5C.09 Vehicular Traffic and Nonvehicular Signs (W11 Series and W8-6) 5C-2
Section 5C.10 Advisory Speed Plaque (W13-1) 5C-4
Section 5C.11 DEAD END or NO OUTLET Signs (W14-1, W14-1a, W14-2, W14-2a) 5C-4
Section 5C.12 DELETED 5C-4
Section 5C.13 Other Warning Signs 5C-4

CHAPTER 5D. GUIDE SIGNS

Section 5D.01 Introduction 5D-1

CHAPTER 5E. MARKINGS

Section 5E.01 Introduction 5E-1
Section 5E.02 Centerline Markings 5E-1
Section 5E.03 Edge Line Markings 5E-1
Section 5E.04 Delineators 5E-1
Section 5E.05 Object Markers 5E-1
Section 5E.06 Other Markings 5E-1

CHAPTER 5F. TRAFFIC CONTROL FOR HIGHWAY-RAIL GRADE CROSSINGS

Section 5F.01 Introduction 5F-1
Section 5F.02 Highway-Rail Grade Crossing (Crossbuck) Sign (R15-1, R15-2) 5F-1
Section 5F.03 Highway-Rail Grade Crossing Advance Warning Signs (W10 Series) 5F-1
Section 5F.04 STOP and YIELD Signs (R1-1, R1-2) 5F-1
Section 5F.05 Pavement Markings 5F-1
Section 5F.06 Other Traffic Control Devices 5F-2

CHAPTER 5G. TEMPORARY TRAFFIC CONTROL ZONES

Section 5G.01 Introduction 5G-1
Section 5G.02 Applications 5G-1
Section 5G.03 Channelization Devices 5G-1
Section 5G.04 Markings 5G-1
Section 5G.05 Other Traffic Control Devices 5G-2

FIGURES

CHAPTER 5B. REGULATORY SIGNS

Figure 5B-1 Regulatory Signs on Low-Volume Roads 5B-2
Figure 5B-2 Parking Signs on Low-Volume Roads 5B-2

CHAPTER 5C. WARNING SIGNS

Figure 5C-1 Horizontal Alignment and Intersection Warning Signs on Low-Volume Roads 5C-2
Figure 5C-2 Other Warning Signs on Low-Volume Roads 5C-3

CHAPTER 5F. TRAFFIC CONTROL FOR HIGHWAY-RAIL GRADE CROSSINGS

Figure 5F-1 Highway-Rail Grade Crossing Signs for Low-Volume Roads 5F-2

CHAPTER 5G. TEMPORARY TRAFFIC CONTROL ZONES

Figure 5G-1 Temporary Traffic Control Signs on Low-Volume Roads 5G-2

TABLES

CHAPTER 5A. GENERAL

Table 5A-1 Minimum Sign Sizes on Low-Volume Roads 5A-2

CHAPTER 5A. GENERAL

Section 5A.01 Function

Support:

At some locations on low-volume roads, the use of traffic control devices may be needed to provide the road user limited, but essential, information regarding regulation, guidance, and warning.

Other Parts of this Manual contain criteria applicable to all low-volume roads; however, Part 5 specifically supplements and references the criteria for traffic control devices commonly used on low-volume roads.

Standard:

A low-volume road shall be defined for this Part of the Manual as follows:

A. A low-volume road shall be a facility lying outside of built-up areas of Cities, towns, and communities, and it shall have a traffic volume of less than 400 AADT.

B. A low-volume road shall not be a freeway, expressway, interchange ramp, freeway service road, or a road on a designated State highway system. In terms of highway classification, it shall be a variation of a conventional road or a special purpose road as defined in Section 2A.01.

C. A low-volume road shall be classified as either paved or unpaved.

Support:

Low-volume roads typically include recreational, resource management and development, and local roads.

Guidance:

The needs of unfamiliar road users for occasional, recreational, and commercial transportation purposes should be considered.

Section 5A.02 Application

Support:

It is possible, in many cases, to provide essential information to road users on low-volume roads with a limited number of traffic control devices. The focus might be on devices that:

A. Warn of conditions not normally encountered;

B. Prohibit unsafe movements; or

C. Provide minimal destination guidance.

As with other roads, the application of traffic control devices on low-volume roads is based on engineering judgment or studies.

Standard:

The criteria contained in Part 5 shall not prohibit the installation nor the full application of traffic control devices on a low-volume road where conditions justify their use.

Guidance:

Additional traffic control devices and criteria contained in other Parts of the Manual should be considered for use on low-volume roads.

Section 5A.03 Design

Standard:

Traffic control devices for use on low-volume roads shall be designed in accordance with the criteria contained in Part 5, and where required, in other applicable Parts of this Manual.

The typical sizes for signs installed on low-volume roads shall be as shown in Table 5A-1. The Minimum sign sizes shall only be used on low-volume roads where the 85th-percentile speed or posted speed limit is less than 35 mph.

All signs shall be retroreflective or illuminated to show the same shape and similar color both day and night, unless specifically stated otherwise in other applicable Parts of this Manual. The requirements for sign illumination shall not be considered to be satisfied by street, highway, or strobe lighting.

All markings shall be visible at night and shall be retroreflective unless ambient illumination provides adequate visibility of the markings.

Guidance:

Oversized sign sizes should be used where engineering judgment indicates a need based on high vehicle operating speeds, driver expectancy, traffic operations, or roadway conditions.

Table 5A-1. Minimum Sign Sizes on Low-Volume Roads
(Sheet 1 of 2)

Sign	MUTCD Code	Section	Sign Sizes		
			Typical	Minimum	Oversized
Stop	R1-1	5B.02	(30 x 30)	-	(36 x 36)
Yield	R1-2	5B.02	(30 x 30 x 30)	-	(36 x 36 x 36)
Speed Limit (English)	R2-1	5B.03	(24 x 30)	(18 x 24)	(36 x 48)
Speed Limit (Metric)	R2-1	5B.03	(24 x 36)	(18 x 30)	(36 x 54)
Do Not Pass	R4-1	5B.04	(24 x 30)	(18 x 24)	(36 x 48)
Pass With Care	R4-2	5B.04	(24 x 30)	(18 x 24)	(36 x 48)
Keep Right	R4-7	5B.04	(24 x 30)	(18 x 24)	(36 x 48)
Do Not Enter	R5-1	5B.04	(30 x 30)	-	(36 x 36)
No Trucks	R5-2	5B.04	(24 x 24)	-	(30 x 30)
One Way	R6-2	5B.04	(18 x 24)	-	(24 x 30)
No Parking	R8-3	5B.05	(18 x 24)	-	(24 x 30)
No Parking (symbol)	R8-3a	5B.05	(24 x 24)	(18 x 18)	(30 x 30)
No Parking (plaque)	R8-3c,3d	5B.05	(24 x 18)	(18 x 12)	(30 x 24)
Road Closed	R11-2	5B.04	(48 x 30)	-	-
Road Closed, Local Traffic Only	R11-3a	5B.04	(60 x 30)	-	-
Bridge Out, Local Traffic Only	R11-3b	5B.04	(60 x 30)	-	-
Weight Limit	R12-1	5B.04	(24 x 30)	-	(36 x 48)
Railroad Crossbuck	R15-1	5F.02	(48 x 9)	-	-
Number of Tracks	R15-2	5F.02	(27 x 18)	-	-
Horizontal Alignment	W1-1,2,3,4,5	5C.02	(24 x 24)	-	(30 x 30)
One-Direction Large Arrow	W1-6	5C.02	(36 x 18)	-	(48 x 24)
Two-Direction Large Arrow	W1-7	5C.02	(36 x 18)	-	(48 x 24)
Chevron Alignment	W1-8	5C.02	(12 x 18)	-	(18 x 24)
Intersection Warning	W2-1,4,5	5C.03	(24 x 24)	-	(30 x 30)
Stop Ahead	W3-1	5C.04	(30 x 30)	(24 x 24)	(36 x 36)
Yield Ahead	W3-2	5C.04	(30 x 30)	(24 x 24)	(36 x 36)
Be Prepared to Stop	W3-4	5G.05	(36 x 36)	(30 x 30)	(48 x 48)
Narrow Bridge	W5-2	5C.05	(30 x 30)	(24 x 24)	(36 x 36)
One Lane Bridge	W5-3	5C.06	(30 x 30)	(24 x 24)	(36 x 36)
Hill	W7-1,1a	5C.07	(24 x 24)	-	(30 x 30)
XX % Grade	W7-3	5C.07	(24 x 18)	-	(30 x 24)

Table 5A-1. Minimum Sign Sizes on Low-Volume Roads
(Sheet 2 of 2)

Sign	MUTCD Code	Section	Sign Sizes		
			Typical	Minimum	Oversized
Next XX km (Miles)	W7-3a	5C.09	(24 x 18)	-	(30 x 24)
Pavement Ends	W8-3	5C.08	(30 x 30)	(24 x 24)	(36 x 36)
Loose Gravel	W8-7	5G.05	(30 x 30)	(24 x 24)	(36 x 36)
Railroad Advance Warning	W10-1	5F.03	(24 Dia.)	(18 Dia.)	(30 Dia.)
Crossing Warning	W10-2,3,4	5F.03	(30 x 30)	(24 x 24)	(36 x 36)
Entering/Crossing	W11 Series	5C.09	(24 x 24)	-	(30 x 30)
Advisory Speed (plaque)	W13-1	5C.10	(18 x 18)	-	(24 x 24)
Dead End/No Outlet	W14-1,2	5C.11	(30 x 30)	(24 x 24)	(36 x 36)
Dead End/No Outlet	W14-1a,2a	5C.11	(36 x 9)	(24 x 6)	-
No Passing Zone (pennant)	W14-3	5G.05	(30 x 40 x 40)	(24 x 36 x 36)	(36 x 48 x 48)
Supplemental Distance (plaque)	W16-2	5C.09	(24 x 18)	(18 x 12)	(30 x 24)
Ahead (plaque)	W16-9p	5C.09	(24 x 12)	-	(30 x 18)
No Traffic Signs	W18-1	5C.12	(30 x 30)	(24 x 24)	(36 x 36)

Notes: 1. Larger signs may be used when appropriate
2. Dimensions are shown in inches and shown as width x height

Section 5A.04 Placement

Standard:

The traffic control devices used on low-volume roads shall be placed and positioned in accordance with the criteria contained in Part 5 and, where necessary, in accordance with the lateral, longitudinal, and vertical placement criteria contained in Part 2 and other applicable Sections of this Manual.

Guidance:

The placement of warning signs should conform to the guidance contained in Section 2C.05 and other applicable Sections of this Manual.

Option:

A lateral offset of not less than 2 ft from the roadway edge to the roadside edge of a sign may be used where roadside features such as terrain, shrubbery, and/or trees prevent lateral placement in accordance with Section 2A.19.

Standard:

If located within a clear zone, ground-mounted sign supports shall be yielding, breakaway, or shielded with a longitudinal barrier or crash cushion as required in Section 2A.19.

CHAPTER 5B. REGULATORY SIGNS

Section 5B.01 Introduction

Support:

The purpose of a regulatory sign is to inform highway users of traffic laws or regulations, and to indicate the applicability of legal requirements that would not otherwise be apparent.

The criteria for regulatory signs are contained in Chapter 2B and in other Sections of this Manual. Criteria for regulatory signs that are specific to low-volume roads are contained in this Chapter.

Section 5B.02 STOP and YIELD Signs (R1-1 and R1-2)

Guidance:

STOP (R1-1) and YIELD (R1-2) signs (see Figure 5B-1) should be considered for use on low-volume roads where engineering judgment or study, consistent with the provisions of Sections 2B.04 to 2B.10, indicates that either of the following conditions applies:

A. An intersection of a less-important road with a main road where application of the normal right-of-way rule might not be readily apparent.
B. An intersection that has restricted sight distance for the prevailing vehicle speeds.

Section 5B.03 Speed Limit Signs (R2 Series)

Standard:

If used, Speed Limit (R2 series) signs (see Figure 5B-1) shall display the speed limit established by law, ordinance, regulation, or as adopted by the authorized agency following an engineering study. The speed limits shown shall be in multiples of 5 mph.

Speed limits shall be established in accordance with Section 2B.13.

Option:

Speed limit signs may be used on low-volume roads that carry traffic from, onto, or adjacent to higher-volume roads that have posted speed limits.

Section 5B.04 Traffic Movement and Prohibition Signs (R3, R4, R5, R6, R9, R10, R11, R12, R13, and R14 Series)

Support:

The regulatory signs (see Figure 5B-1) in these series inform road users of required, permitted, or prohibited traffic movements involving turn, alignment, exclusion, and pedestrians.

Standard:

If used, signs for traffic prohibitions or restrictions shall be placed in advance of the prohibition or restriction so that traffic can use an alternate route or turn around.

Guidance:

Signs should be used on low-volume roads to indicate traffic prohibitions and restrictions such as road closures and weight restrictions.

Option:

These signs may be useful on a low-volume road near and at the intersections or the connections with a higher class of road, and where the regulatory message is essential for reasonably safe transition from the low-volume road to the higher-class facility and vice versa.

Section 5B.05 Parking Signs (R8 Series)

Option:

Parking signs (see Figure 5B-2) may be installed selectively on low-volume roads with due consideration of enforcement.

Section 5B.06 Other Regulatory Signs

Standard:

Other regulatory signs used on low-volume roads that are not discussed in Part 5 shall conform with the criteria contained in other Parts of this Manual.

Figure 5B-1. Regulatory Signs on Low-Volume Roads

R1-1

R1-2

R2-1

R4-1

R4-2

R4-7

R5-1

R5-2

R6-2

R11-2

R11-3a

R11-3b

R12-1

Figure 5B-2. Parking Signs on Low-Volume Roads

R8-3

R8-3a

R8-3c
Supplemental
Plaque

R8-3d
Supplemental
Plaque

CHAPTER 5C. WARNING SIGNS

Section 5C.01 Introduction

Support:

The purpose of a warning sign is to provide advance warning to the road user of unexpected conditions on or adjacent to the roadway that might not be readily apparent.

The criteria for warning signs are contained in Chapter 2C and in other Sections of this Manual. Criteria for warning signs that are specific to low-volume roads are contained in this Chapter.

Section 5C.02 Horizontal Alignment Signs (W1-1 through W1-8)

Support:

Horizontal Alignment signs (see Figure 5C-1) include turn, curve, reverse turn, reverse curve, winding road, large arrow, and chevron alignment signs.

Option:

Horizontal Alignment signs may be used where engineering judgment indicates a need to inform the road user of a change in the horizontal alignment of the roadway.

Section 5C.03 Intersection Warning Signs (W2-1 through W2-5)

Support:

Intersection signs (see Figure 5C-1) include the crossroad, side road, T-symbol, and Y-symbol signs.

Option:

Intersection signs may be used where engineering judgment indicates a need to inform the road user in advance of an intersection.

Section 5C.04 Stop Ahead and Yield Ahead Signs (W3-1, W3-2)

Standard:

A Stop Ahead (W3-1a) sign (see Figure 5C-2) shall be used where a STOP sign is not visible for a sufficient distance to permit the road user to bring the vehicle to a stop at the STOP sign.

A Yield Ahead (W3-2) sign (see Figure 5C-2) shall be used where a YIELD sign is not visible for a sufficient distance to permit the road user to bring the vehicle to a stop, if necessary, at the YIELD sign.

Option:

Word message (W3-1 and W3-2) signs may be used as alternates to symbol signs.

Section 5C.05 NARROW BRIDGE Sign (W5-2)

Option:

The NARROW BRIDGE (W5-2) sign (see Figure 5C-2) may be used on an approach to a bridge or culvert that has a clear width less than that of the approach roadway.

Section 5C.06 ONE LANE BRIDGE Sign (W5-3)

Guidance:

A ONE LANE BRIDGE (W5-3) sign (see Figure 5C-2) should be used on low-volume two-way roadways in advance of any bridge or culvert:

A. Having a clear roadway width of less than (16 ft); or
B. Having a clear roadway width of less than (18 ft) when commercial vehicles constitute a high proportion of the traffic; or
C. Having a clear roadway width of (18 ft) or less where the approach sight distance is limited on the approach to the structure.

Option:

Roadway alignment and additional warning may be provided on the approach to a bridge or culvert by the use of object markers and/or delineators.

Section 5C.07 Hill Sign (W7-1)

Option:

An engineering study of vehicles and road characteristics, such as percent grade and length of grade, may be conducted to determine hill signing requirements.

Figure 5C-1. Horizontal Alignment and Intersection Warning Signs on Low-Volume Roads



The use of the Hill (W7-1) sign (see Figure 5C-2) on low-volume roads may be confined to roads where commercial or recreational vehicles are anticipated.

Word messages (W7-1a) may be used as alternates to symbols.

Section 5C.08 PAVEMENT ENDS Sign (W8-3)

Option:

A PAVEMENT ENDS (W8-3) sign (see Figure 5C-2) may be used to warn road users where a paved surface changes to a gravel or earth road surface.

Section 5C.09 Vehicular Traffic and Nonvehicular Signs (W11 Series and W8-6)

Guidance:

Vehicular Traffic signs (see Figure 5C-2) should be used to alert road users to frequent unexpected entries into the roadway by trucks, bicyclists, farm vehicles, fire trucks, and other vehicles. Such signs should be used only at locations where the road user's sight distance is restricted or the activity would be unexpected.

Option:

Nonvehicular signs (see Figure 5C-2) may be used to alert the road user to frequent unexpected entries into the roadway by pedestrian, animal, and other crossing activities that may cause potential conflicts.

A W7-3a, W16-2, or W16-9p supplemental plaque (see Figure 5C-2), with the legend (NEXT XX MILES), (XX FEET), or AHEAD may be installed below a Vehicular Traffic or Nonvehicular sign (see Sections 2C.40 and 2C.41).

Guidance:

If the activity is seasonal or temporary, the sign should be removed or covered when the crossing activity does not exist.

Figure 5C-2. Other Warning Signs on Low-Volume Roads

W3-1 W3-2 W5-2 W5-3 W7-1

W7-3 W7-3a W8-3 W8-6



W11-1L(R) W11-2L(R) W11-3 W11-4



W11-5aL(R) W11-8L(R) W11-10L(R) W14-1

W14-2 W16-2 W16-9p

Section 5C.10 Advisory Speed Plaque (W13-1)

Option:

An Advisory Speed (W13-1) plaque (see Figure 5C-1) may be mounted below a warning sign when the condition requires a reduced speed.

Section 5C.11 DEAD END or NO OUTLET Signs (W14-1, W14-1a, W14-2, W14-2a)

Option:

The DEAD END (W14-1) and NO OUTLET (W14-2) signs (see Figure 5C-2) and the DEAD END (W14-1p) and NO OUTLET (W14-2p) signs (see Figure 2C-3) may be used to warn road users of a road that has no outlet or that terminates in a dead end or cul-de-sac.

Guidance:

If used, these signs should be placed at a location that gives drivers of large commercial or recreational vehicles an opportunity to select a different route or turn around.

Section 5C.12 DELETED

Section 5C.13 Other Warning Signs

Standard:

Other warning signs used on low-volume roads that are not discussed in Part 5, but are in this Manual, shall conform with the criteria contained in other Parts of this Manual. Warning signs that are not specified in this Manual shall conform to the criteria in Sections 2C.02 and 2C.03.

CHAPTER 5D. GUIDE SIGNS

Section 5D.01 Introduction

Support:

The purpose of a guide sign is to inform road users regarding positions, directions, destinations, and routes.

The criteria for guide signs, in general, are contained in Chapters 2D through 2H and in other Sections of this Manual. Criteria for guide signs that are specific to low-volume roads are contained in this Chapter.

Guidance:

The familiarity of the road users with the road should be considered in determining the need for guide signs on low-volume roads.

Support:

Low-volume roads generally do not require guide signs to the extent that they are needed on higher classes of roads. Because guide signs are typically only beneficial as a navigational aid for road users who are unfamiliar with a low-volume road, guide signs might not be needed on low-volume roads that serve only local traffic.

Guidance:

If used, destination names should be as specific and descriptive as possible. Destinations such as campgrounds, ranger stations, recreational areas, and the like should be clearly indicated so that they are not interpreted to be communities or locations with road user services.

Option:

Guide signs may be used at intersections to provide information for road users returning to a higher class of roads.

CHAPTER 5E. MARKINGS

Section 5E.01 Introduction

Support:

The purpose of markings on highways is to provide guidance and information for road users regarding roadway conditions and restrictions.

The criteria for markings, delineators, and object markers, in general, are contained in Part 3 and in other Sections of this Manual. Criteria for markings that are specific to low-volume roads are contained in this Chapter.

Section 5E.02 Centerline Markings

Standard:

Where centerline markings are installed, no-passing zone markings in conformance with Section 3B.02 shall also be installed.

Guidance:

Centerline markings should be used on paved low-volume roads where engineering judgment or an engineering study indicates a need for them.

Section 5E.03 Edge Line Markings

Support:

The purpose of edge line markings is to delineate the left or right edge of the roadway.

Guidance:

Edge line markings should be considered for use on paved low-volume roads based on engineering judgment or an engineering study.

Option:

Edge line markings may be placed on highways with or without centerline markings.

Edge line markings may be placed on paved low-volume roads for roadway features such as horizontal curves, narrow bridges, pavement width transitions, curvilinear alignment, and at other locations based on engineering judgment or an engineering study.

Section 5E.04 Delineators

Support:

The purpose of delineators is to enhance driver safety where it is desirable to call attention to a changed or changing condition such as abrupt roadway narrowing or curvature.

Option:

Delineators may be used on low-volume roads based on engineering judgment, such as for curves, T-intersections, and abrupt changes in the roadway width. In addition, they may be used to mark the location of driveways or other minor roads entering the low-volume road.

Section 5E.05 Object Markers

Support:

The purpose of object markers is to mark obstructions located within or adjacent to the roadway, such as bridge abutments, drainage structures, and other physical objects.

Guidance:

The end of a low-volume road should be marked with an end-of-roadway marker in conformance with Section 3C.04.

Option:

A Type III barricade may be used where engineering studies or judgment indicates a need for a more visible end-of-roadway treatment (see Section 3F.01).

Section 5E.06 Other Markings

Standard:

Other markings, such as stop lines, crosswalks, pavement legends, barricades, channelizing devices, and islands, used on low-volume roads shall conform with the criteria contained in this Manual.

CHAPTER 5F. TRAFFIC CONTROL FOR HIGHWAY-RAIL GRADE CROSSINGS

Section 5F.01 Introduction

Support:

The criteria for highway-rail grade crossing traffic control devices are contained in Part 8 and in other Sections of this Manual.

Traffic control for highway-rail grade crossings includes all signs, signals, markings, illumination, and other warning devices and their supports along roadways either approaching or at highway-rail grade crossings. The function of this traffic control is to permit reasonably safe and efficient operation of both rail and road traffic at highway-rail grade crossings.

Section 5F.02 Highway-Rail Grade Crossing (Crossbuck) Sign (R15-1, R15-2)

Standard:

The Highway-Rail Grade Crossing (Crossbuck) (R15-1) sign (see Figure 5F-1) shall be used at all highway-rail grade crossings. For all low-volume roads, Crossbucks signs shall be used on the right side of each approach. If there are two or more tracks, the supplemental Number of Tracks (R15-2) sign (see Figure 5F-1) shall display the number of tracks and shall be installed below the Crossbuck sign.

A strip of retroreflective white material not less than 2 inches in width shall be used on the back of each blade of each Crossbuck sign for the length of each blade, at all highway-rail grade crossings, except those where Crossbuck signs have been installed back-to-back.

A strip of retroreflective white material, not less than 2 inches in width, shall be used on each support at passive highway-rail grade crossings for the full length of the front and back of the support from the Crossbuck sign or Number of Tracks sign to within (2 ft) above the edge of the roadway, except on the side of those supports where a STOP (R1-1) or YIELD(R1-2) sign or flashing lights have been installed or on the back side of supports for Crossbuck signs installed on one-way streets.

Section 5F.03 Highway-Rail Grade Crossing Advance Warning Signs (W10 Series)

Standard:

Except as noted in the Option, a Highway-Rail Grade Crossing Advance Warning (W10-1) sign (see Figure 5F-1) shall be used on all low-volume roads in advance of every highway-rail grade crossing.

Option:

The Highway-Rail Grade Crossing Advance Warning sign may be omitted for highway-rail grade crossings that are flagged by train crews.

The W10-2, W10-3, and W10-4 signs (see Figure 5F-1) may be used on low-volume roads that run parallel to railroad tracks to warn road users making a turn that they will encounter a highway-rail grade crossing soon after making the turn.

Section 5F.04 STOP and YIELD Signs (R1-1, R1-2)

Option:

STOP (R1-1) or YIELD (R1-2) signs may be used at low-volume highway-rail grade crossings, at the discretion of the responsible jurisdiction, for crossings without automatic traffic control devices, consistent with the provisions of Sections 2B.04 to 2B.10.

Standard:

A Stop Ahead (W3-1) sign or Yield Ahead (W3-2) sign shall be used in advance of a STOP or YIELD sign at a highway-rail grade crossing if the STOP or YIELD sign is not visible for a distance that enables the road user to bring the vehicle to a reasonably safe stop at the highway-rail grade crossing.

Section 5F.05 Pavement Markings

Guidance:

Pavement markings at highway-rail grade crossings should be used on paved low-volume roads, particularly if they are already deployed at most other highway-rail grade crossings within the immediate vicinity, or when the roadway has centerline markings.

Figure 5F-1. Highway-Rail Grade Crossing Signs for Low-Volume Roads

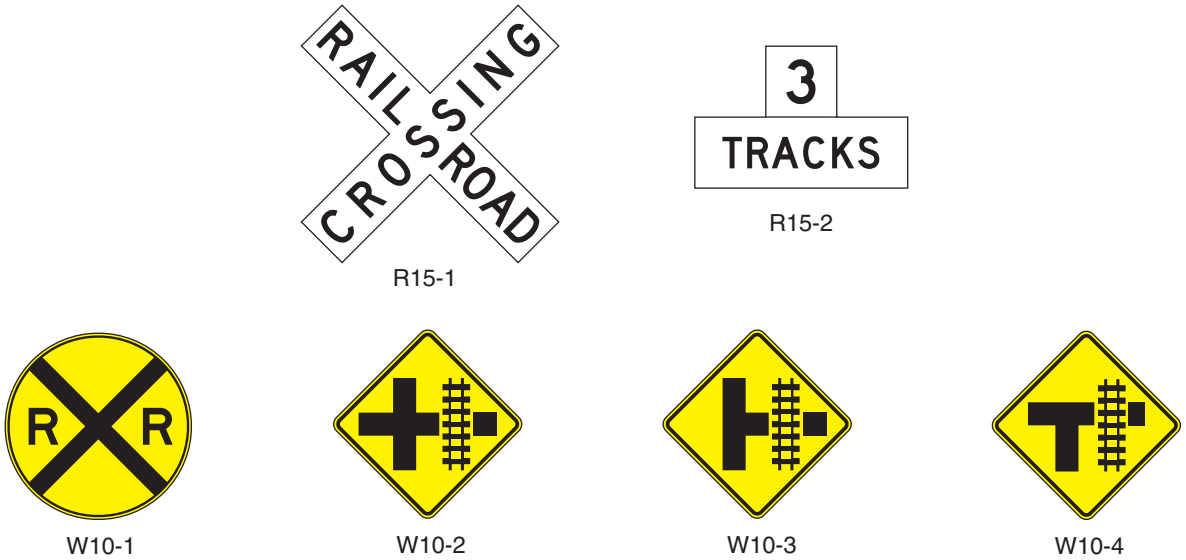

Section 5F.06 Other Traffic Control Devices

Standard:

Other traffic control devices that are used at highway-rail grade crossings on low-volume roads, such as other signs, signals, and illumination that are not in this Chapter, shall conform with the criteria contained in Part 8 and other applicable Parts of this Manual.

CHAPTER 5G. TEMPORARY TRAFFIC CONTROL ZONES

Section 5G.01 Introduction

Guidance:

The safety of road users, including pedestrians and bicyclists, as well as personnel in work zones, should be an integral and high priority element of every project in the planning, design, maintenance, and construction phases. Part 6 should be reviewed for additional criteria, specific details, and more complex temporary traffic control zone requirements. The following principles should be applied to temporary traffic control zones:

A. Traffic movement should be disrupted as little as possible.
B. Road users should be guided in a clear and positive manner while approaching and within construction, maintenance, and utility work areas.
C. Routine inspection and maintenance of traffic control elements should be performed both day and night.
D. Both the contracting agency and the contractor should assign at least one person on each project to have day-to-day responsibility for assuring that the traffic control elements are operating effectively and any needed operational changes are brought to the attention of their supervisors.

Traffic control in temporary traffic control zones should be designed on the assumption that road users will only reduce their speeds if they clearly perceive a need to do so, and then only in small increments of speed. Temporary traffic control zones should not present a surprise to the road user. Frequent and/or abrupt changes in geometrics and other features should be avoided. Transitions should be well delineated and long enough to accommodate driving conditions at the speeds vehicles are realistically expected to travel.

A Traffic Control Plan (see Section 6C.01) should be used for a temporary traffic control zone on a low-volume road to specify particular traffic control devices and features, or to reference typical drawings such as those contained in Part 6.

Support:

Applications of speed reduction countermeasures and enforcement can be effective in reducing traffic speeds in temporary traffic control zones.

Section 5G.02 Applications

Guidance:

Planned work phasing and sequencing should be the basis for the use of traffic control devices for temporary traffic control zones. Part 6 should be consulted for specific traffic control requirements and examples where construction or maintenance work is planned.

Option:

Maintenance activities may not require extensive temporary traffic control if the traffic volumes and speeds are low. The traffic applications shown in Figures 6H-1, 6H-11, 6H-15, and 6H-16 of Part 6 are among those that may be used on low-volume roads.

For temporary traffic control zones on low-volume roads that require flaggers, a single flagger may be adequate if the flagger is visible to approaching traffic from all appropriate directions.

Section 5G.03 Channelization Devices

Standard:

Channelization devices for nighttime use shall have the same retroreflective requirements as specified for higher-volume roadways.

Option:

To alert, guide, and direct road users reasonably safely through temporary traffic control zones on low-volume roads, tapers may be used to move a road user out of the traffic lane and around the work space using the spacing of devices that is described in Section 6F.58.

Section 5G.04 Markings

Guidance:

Pavement markings should be considered for temporary traffic control zones on paved low-volume roads, especially roads that had existing pavement markings or that have a surfaced detour or temporary roadway.

Figure 5G-1. Temporary Traffic Control Signs on Low-Volume Roads

Option:

Interim pavement markings in a temporary traffic control zone may not be needed based on the criteria for these markings in Section 6F.72.

Section 5G.05 Other Traffic Control Devices

Standard:

Other traffic control devices, such as other signs, signals, and illumination that are used on low-volume roads in temporary traffic control zones, but are not described in Part 5, shall conform with the criteria contained in other Parts of this Manual.

Support:

Some of the signs that might be applicable in a temporary traffic control zone on a low-volume road are shown in Figure 5G-1.

Texas MUTCD

Part 6

Temporary Traffic Control

2006

PART 6. TEMPORARY TRAFFIC CONTROL

TABLE OF CONTENTS

Page

SECTIONS

CHAPTER 6A. GENERAL

Section 6A.01 General 6A-1

CHAPTER 6B. FUNDAMENTAL PRINCIPLES

Section 6B.01 Fundamental Principles of Temporary Traffic Control 6B-1

CHAPTER 6C. TEMPORARY TRAFFIC CONTROL ELEMENTS

Section 6C.01 Temporary Traffic Control Plans 6C-1
Section 6C.02 Temporary Traffic Control Zones 6C-2
Section 6C.03 Components of Temporary Traffic Control Zones 6C-2
Section 6C.04 Advance Warning Area 6C-2
Section 6C.05 Transition Area 6C-4
Section 6C.06 Activity Area 6C-4
Section 6C.07 Termination Area 6C-7
Section 6C.08 Tapers 6C-7
Section 6C.09 Detours and Diversions 6C-10
Section 6C.10 One-Lane, Two-Way Traffic Control 6C-10
Section 6C.11 Flagger Method of One-Lane, Two-Way Traffic Control 6C-10
Section 6C.12 DELETED 6C-10
Section 6C.13 Pilot Car Method of One-Lane, Two-Way Traffic Control 6C-10
Section 6C.14 Temporary Traffic Control Signal Method of One-Lane, Two-Way Traffic Control 6C-11
Section 6C.15 Stop or Yield Control Method of One-Lane, Two-Way Traffic Control 6C-11

CHAPTER 6D. PEDESTRIAN AND WORKER SAFETY

Section 6D.01 Pedestrian Considerations 6D-1
Section 6D.02 Accessibility Considerations 6D-3
Section 6D.03 Worker Safety Considerations 6D-4

CHAPTER 6E. FLAGGER CONTROL

Section 6E.01 Qualifications for Flaggers 6E-1
Section 6E.02 High-Visibility Safety Apparel 6E-1
Section 6E.03 Hand-Signaling Devices 6E-1
Section 6E.04 Flagger Procedures 6E-2
Section 6E.05 Flagger Stations 6E-4

CHAPTER 6F. TEMPORARY TRAFFIC CONTROL ZONE DEVICES

Section 6F.01 Types of Devices 6F-1
Section 6F.02 General Characteristics of Signs 6F-1
Section 6F.03 Sign Placement 6F-2
Section 6F.04 Sign Maintenance 6F-6
Section 6F.05 Regulatory Sign Authority 6F-6
Section 6F.06 Regulatory Sign Design 6F-8
Section 6F.07 Regulatory Sign Applications 6F-8
Section 6F.08 ROAD (STREET) CLOSED Sign (R11-2) 6F-8
Section 6F.09 Local Traffic Only Signs (R11-3a, R11-4) 6F-9

Section 6F.10 Weight Limit Signs (R12-1, R12-2, R12-5) 6F-9
Section 6F.11 STAY IN LANE Sign (R4-9) 6F-9
Section 6F.12 PEDESTRIAN CROSSWALK Sign (R9-8) 6F-9
Section 6F.13 SIDEWALK CLOSED Signs (R9-9, R9-10, R9-11, R9-11a) 6F-9
Section 6F.14 Special Regulatory Signs 6F-10
Section 6F.15 Warning Sign Function, Design, and Application 6F-10
Section 6F.16 Position of Advance Warning Signs 6F-11
Section 6F.17 ROAD (STREET) WORK Sign (CW20-1) 6F-11
Section 6F.18 DETOUR Sign (CW20-2) 6F-11
Section 6F.19 ROAD (STREET) CLOSED Sign (CW20-3) 6F-11
Section 6F.20 ONE LANE ROAD Sign (CW20-4) 6F-12
Section 6F.20A Shoulder Lane Signs (CW23-1T, CW23-2T, CW23-3T) 6F-12
Section 6F.21 Lane(s) Closed Signs (CW20-5, CW20-5a) 6F-12
Section 6F.21A LANE BLOCKED Sign (CW20-6) 6F-12
Section 6F.22 DELETED 6F-17
Section 6F.22A NARROW LANES AHEAD Sign (CW20-8) 6F-17
Section 6F.23 THRU TRAFFIC MERGE LEFT (RIGHT) Sign (CW4-1a) 6F-17
Section 6F.23A Upward Sloping Arrow Sign (CW1-6a) 6F-17
Section 6F.24 DELETED 6F-17
Section 6F.25 ON RAMP Plaque (CW13-4) 6F-17
Section 6F.26 RAMP NARROWS Sign (CW5-4) 6F-18
Section 6F.27 SLOW TRAFFIC AHEAD Sign (CW23-1) 6F-18
Section 6F.27A WORK CONVOY Signs (CW21-10, CW21-10b) 6F-18
Section 6F.28 EXIT ONLY, EXIT OPEN, EXIT CLOSED Signs (E1-1, E5-2, E5-2a, CW26-1T) 6F-18
Section 6F.28A USE NEXT RAMP Sign (CW25-1T) 6F-19
Section 6F.29 Flagger Signs (CW20-7a, CW20-7b, CW22-7) 6F-19
Section 6F.30 Two-Way Traffic Sign (CW6-3) 6F-19
Section 6F.31 Workers Signs (CW21-1a, CW21-1b) 6F-19
Section 6F.32 FRESH OIL (TAR) Sign (CW21-2, CW21-2T) 6F-19
Section 6F.33 ROAD MACHINERY AHEAD Sign (CW21-3D) 6F-19
Section 6F.34 Truck Traffic Signs (CW8-6, CW21-4, CW11-10) 6F-19
Section 6F.35 Shoulder Work Signs (CW21-5, CW21-5a) 6F-20
Section 6F.35A Distance Plaques (CW16-2, CW16-3a) 6F-20
Section 6F.36 SURVEY CREW Signs (CW21-6, CW21-6D) 6F-20
Section 6F.37 UTILITY WORK AHEAD Sign (CW21-7D) 6F-20
Section 6F.38 Signs for Blasting Areas 6F-20
Section 6F.39 BLASTING ZONE 1000 FT Sign (CW22-1B) 6F-21
Section 6F.40 TURN OFF 2-WAY RADIO AND CELL PHONE Sign (CW22-2) 6F-21
Section 6F.41 END BLASTING ZONE Sign (CW22-3) 6F-21
Section 6F.42 Shoulder Signs (CW8-4, CW8-9, CW8-9a) 6F-21
Section 6F.43 UNEVEN LANES Sign (CW8-11) 6F-21
Section 6F.44 NO CENTER STRIPE Sign (CW8-12) 6F-21
Section 6F.45 DELETED 6F-21
Section 6F.45A MOWERS AHEAD Sign (CW21-9) 6F-21
Section 6F.45B Rail Damage Signs (CW21-17,CW21-18) 6F-21
Section 6F.46 Other Warning Signs 6F-22
Section 6F.47 Special Warning Signs 6F-22
Section 6F.48 Advisory Speed Plaque (CW13-1) 6F-22
Section 6F.49 Supplementary Distance Plaque (CW16-4) 6F-22
Section 6F.50 Guide Signs 6F-22
Section 6F.51 ROAD WORK NEXT XX MILES Signs (G20-1, G20-1a, G20-1b) 6F-23
Section 6F.51A Work Zone Signs (G20-2b, G20-5T, G20-9, G20-9T) 6F-2
Section 6F.52 END ROAD WORK Sign (G20-2a) 6F-23

Section 6F.53 Detour Signs (M4-8, M4-8a, M4-8b, M4-9, M4-9A, and M4-10) 6F-23
Section 6F.53A TEMPORARY CROSSOVER PLAQUE (M4-15) 6F-24
Section 6F.54 PILOT CAR FOLLOW ME Sign (G20-4) 6F-24
Section 6F.54A CONTRACTOR Sign (G20-6) 6F-24
Section 6F.54B GIVE US A BRAKE Signs (G20-7, CW21-1T) 6F-24
Section 6F.55 Portable Changeable Message Signs 6F-24
Section 6F.56 Arrow Panels 6F-27
Section 6F.57 High-Level Warning Devices (Flag Trees) 6F-28
Section 6F.58 Channelizing Devices 6F-29
Section 6F.59 Cones 6F-32
Section 6F.60 Tubular Markers 6F-33
Section 6F.61 Vertical Panels 6F-33
Section 6F.62 Drums 6F-34
Section 6F.63 Type I, II, or III Barricades 6F-34
Section 6F.64 Direction Indicator Barricades 6F-36
Section 6F.65 Temporary Traffic Barriers as Channelizing Devices 6F-36
Section 6F.66 Longitudinal Channelizing Devices 6F-37
Section 6F.67 Other Channelizing Devices 6F-37
Section 6F.67A Edgeline Channelizers 6F-37
Section 6F.68 Detectable Edging for Pedestrians 6F-37
Section 6F.69 Temporary Raised Islands 6F-38
Section 6F.70 Opposing Traffic Lane Divider 6F-38
Section 6F.71 Pavement Markings 6F-39
Section 6F.72 Temporary Pavement Markings 6F-39
Section 6F.73 Raised Pavement Markers 6F-40
Section 6F.74 Delineators 6F-40
Section 6F.75 Lighting Devices 6F-40
Section 6F.76 Floodlights 6F-41
Section 6F.77 Flashing Warning Beacons 6F-41
Section 6F.78 Warning Lights 6F-41
Section 6F.79 Steady-Burn Electric Lamps 6F-42
Section 6F.80 Temporary Traffic Control Signals 6F-42
Section 6F.81 Temporary Traffic Barriers 6F-44
Section 6F.82 Crash Cushions 6F-44
Section 6F.83 Vehicle-Arresting Systems 6F-45
Section 6F.84 Rumble Strips 6F-45
Section 6F.85 Screens 6F-46
Section 6F.86 Future and Experimental Devices 6F-46

CHAPTER 6G. TYPE OF TEMPORARY TRAFFIC CONTROL ZONE ACTIVITIES

Section 6G.01 Typical Applications 6G-1
Section 6G.02 Work Duration 6G-1
Section 6G.03 Location of Work 6G-3
Section 6G.04 Modifications To Fulfill Special Needs 6G-3
Section 6G.05 Work Affecting Pedestrian and Bicycle Facilities 6G-4
Section 6G.06 Work Outside of Shoulder 6G-5
Section 6G.07 Work on the Shoulder with No Encroachment 6G-5
Section 6G.08 Work on the Shoulder with Minor Encroachment 6G-6
Section 6G.09 Work Within the Median 6G-6
Section 6G.10 Work Within the Traveled Way of Two-Lane Highways 6G-6
Section 6G.11 Work Within the Traveled Way of Urban Streets 6G-7
Section 6G.12 Work Within the Traveled Way of Multi-lane, Nonaccess Controlled Highways 6G-8
Section 6G.13 Work Within the Traveled Way at an Intersection 6G-9

Section 6G.14 Work Within the Traveled Way of Freeways and Expressways 6G-10
Section 6G.15 Two-Lane, Two-Way Traffic on One Roadway of a Normally Divided Highway 6G-10
Section 6G.16 Crossovers 6G-11
Section 6G.17 Interchanges 6G-11
Section 6G.18 Movable Barriers 6G-11
Section 6G.19 Work in the Vicinity of Highway-Rail Grade Crossings 6G-11
Section 6G.20 Temporary Traffic Control During Nighttime Hours 6G-12

CHAPTER 6H. TYPICAL APPLICATIONS

Section 6H.01 Typical Applications 6H-1

CHAPTER 6I. CONTROL OF TRAFFIC THROUGH TRAFFIC INCIDENT MANAGEMENT AREAS

Section 6I.01 General 6I-1
Section 6I.02 Major Traffic Incidents 6I-2
Section 6I.03 Intermediate Traffic Incidents 6I-3
Section 6I.04 Minor Traffic Incidents 6I-3
Section 6I.05 Use of Emergency-Vehicle Lighting 6I-4

FIGURES

CHAPTER 6C. TEMPORARY TRAFFIC CONTROL ELEMENTS

Figure 6C-1 Component Parts of a Temporary Traffic Control Zone 6C-3
Figure 6C-2 Types of Tapers and Buffer Spaces 6C-6
Figure 6C-3 Example of a One-Lane, Two-Way Traffic Taper 6C-9

CHAPTER 6E. FLAGGER CONTROL

Figure 6E-1 Use of Hand-Signaling Devices by Flaggers 6E-3

CHAPTER 6F. TEMPORARY TRAFFIC CONTROL ZONE DEVICES

Figure 6F-1 Height and Lateral Location of Signs—Typical Installations 6F-5
Figure 6F-2 Methods of Mounting Signs Other Than on Posts 6F-6
Figure 6F-3 Regulatory Signs in Temporary Traffic Control Zones 6F-7, 8
Figure 6F-4 Warning Signs in Temporary Traffic Control Zones 6F-13-17
Figure 6F-5 Exit Open and Closed and Detour Signs 6F-18
Figure 6F-6 Advance Warning Arrow Display Specifications 6F-26
Figure 6F-7 Channelizing Devices 6F-30, 31

CHAPTER 6H. TYPICAL APPLICATIONS

Figure 6H-1 Work Beyond the Shoulder (TA-1) 6H-7
Figure 6H-2 Work on Very Low Volume Rural Road (TA-2) 6H-9
Figure 6H-3 Work on Shoulders (TA-3) 6H-11
Figure 6H-4 Short-Duration or Mobile Operation on Shoulder (TA-4) 6H-13
Figure 6H-5 Shoulder Closure on Freeway (TA-5) 6H-15
Figure 6H-6 Shoulder Work with Minor Encroachment (TA-6) 6H-17
Figure 6H-7 Road Closure with Diversion (TA-7) 6H-19
Figure 6H-8 Road Closure with Off-Site Detour (TA-8) 6H-21
Figure 6H-9 Overlapping Routes with Detour (TA-9) 6H-23
Figure 6H-10 Lane Closure on Two-Lane Road Using Flaggers (TA-10) 6H-25
Figure 6H-11 Lane Closure on Two-Lane Road with Low Traffic Volumes (TA-11) 6H-27
Figure 6H-12 Lane Closure on Two-Lane Road Using Traffic Control Signals (TA-12) 6H-29
Figure 6H-13 Temporary Road Closure (TA-13) 6H-31

Figure 6H-14 Haul Road Crossing (TA-14) 6H-33
Figure 6H-15 Work in Center of Road with Low Traffic Volumes (TA-15) 6H-35
Figure 6H-16 Surveying Along Centerline of Road with Low Traffic Volumes (TA-16) 6H-37
Figure 6H-17 Mobile Operations on Two-Lane Road (TA-17) 6H-39
Figure 6H-18 Lane Closure on Minor Street (TA-18) 6H-41
Figure 6H-19 Detour for One Travel Direction (TA-19) 6H-43
Figure 6H-20 Detour for Closed Street (TA-20) 6H-45
Figure 6H-21 Lane Closure on Near Side of Intersection (TA-21) 6H-47
Figure 6H-22 Right Lane Closure on Far Side of Intersection (TA-22) 6H-49
Figure 6H-23 Left Lane Closure on Far Side of Intersection (TA-23) 6H-51
Figure 6H-24 Half Road Closure on Far Side of Intersection (TA-24) 6H-53
Figure 6H-25 Multiple Lane Closures at Intersection (TA-25) 6H-55
Figure 6H-26 Closure in Center of Intersection (TA-26) 6H-57
Figure 6H-27 Closure at Side of Intersection (TA-27) 6H-59
Figure 6H-28 Sidewalk Detour or Diversion (TA-28) 6H-61
Figure 6H-29 Crosswalk Closures and Pedestrian Detours (TA-29) 6H-63
Figure 6H-30 Interior Lane Closure on Multi-lane Street (TA-30) 6H-65
Figure 6H-31 Lane Closures on Street with Uneven Directional Volumes (TA-31) 6H-67
Figure 6H-32 Half Road Closure on Multi-lane, High-Speed Highway (TA-32) 6H-69
Figure 6H-33 Stationary Lane Closure on Divided Highway (TA-33) 6H-71
Figure 6H-34 Lane Closure with Temporary Traffic Barrier (TA-34) 6H-73
Figure 6H-35 Mobile Operation on Multi-lane Road (TA-35) 6H-75
Figure 6H-36 Lane Shift on Freeway (TA-36) 6H-77
Figure 6H-37 Double Lane Closure on Freeway (TA-37) 6H-79
Figure 6H-38 DELETED 6H-81
Figure 6H-39 Median Crossover on Freeway (TA-39) 6H-83
Figure 6H-40 Median Crossover for Entrance Ramp (TA-40) 6H-85
Figure 6H-41 Median Crossover for Exit Ramp (TA-41) 6H-87
Figure 6H-42 Work in Vicinity of Exit Ramp (TA-42) 6H-89
Figure 6H-43 -Partial Exit Ramp Closure (TA-43) 6H-91
Figure 6H-44 Work in Vicinity of Entrance Ramp (TA-44) 6H-93
Figure 6H-45A Movable Barriers (TA-45A) Phase A 6H-95
Figure 6H-45B Movable Barriers (TA-45B) Transition A-B 6H-97
Figure 6H-46 Work in Vicinity of Highway-Rail Grade Crossing (TA-46) 6H-99

CHAPTER 6I. CONTROL OF TRAFFIC THROUGH TRAFFIC INCIDENT MANAGEMENT AREAS

Figure 6I-1 Examples of Traffic Incident Management Area Signs 6I-2

TABLES

CHAPTER 6C. TEMPORARY TRAFFIC CONTROL ELEMENTS

Table 6C-1 Suggested Advance Warning Sign Spacing 6C-4
Table 6C-2 Longitudinal Buffer Space 6C-5
Table 6C-3 Taper Length Criteria for Temporary Traffic Control Zones 6C-7
Table 6C-4 Merging Taper Lengths and Spacing of Channelizing Devices 6C-8

CHAPTER 6E. FLAGGER CONTROL

Table 6E-1 Stopping Sight Distance as a Function of Speed 6E-4

CHAPTER 6F. TEMPORARY TRAFFIC CONTROL ZONE DEVICES

Table 6F-1 Minimum Sizes of Temporary Traffic Control Signs 6F-4

CHAPTER 6H. TYPICAL APPLICATIONS

Table 6H-1 Index to Typical Applications 6H-2, 3
Table 6H-2 Meaning of Symbols on Typical Application Diagrams.....6H-4
Table 6H-3 DELETED 6H-5
Table 6H-3 DELETED 6H-5

CHAPTER 6A. GENERAL

Section 6A.01 General

Support:

Whenever the acronym "TTC" is used in this Chapter, it refers to "temporary traffic control".

Standard:

The needs and control of all road users (motorists, bicyclists, and pedestrians within the highway, including persons with disabilities in accordance with the Americans with Disabilities Act of 1990 (ADA), Title II, Paragraph 35.130) through a TTC zone shall be an essential part of highway construction, utility work, maintenance operations, and the management of traffic incidents.

Support:

When the normal function of the roadway is suspended, TTC planning provides for continuity of the movement of motor vehicle, bicycle, and pedestrian traffic (including accessible passage); transit operations; and access (and accessibility) to property and utilities.

The primary function of TTC is to provide for the reasonably safe and efficient movement of road users through or around TTC zones while reasonably protecting workers, responders to traffic incidents, and equipment.

Of equal importance to the public traveling through the TTC zone is the safety of workers performing the many varied tasks within the work space. TTC zones present constantly changing conditions that are unexpected by the road user. This creates an even higher degree of vulnerability for the workers and incident management responders on or near the roadway (see Section 6D.03). At the same time, the TTC zone provides for the efficient completion of whatever activity interrupted the normal use of the roadway.

Consideration for road user safety, worker and responder safety, and the efficiency of road user flow is an integral element of every TTC zone, from planning through completion. A concurrent objective of the TTC is the efficient construction and maintenance of the highway and the efficient resolution of traffic incidents.

No one set of TTC devices can satisfy all conditions for a given project or incident. At the same time, defining details that would be adequate to cover all applications is not practical. Instead, Part 6 displays typical applications that depict common applications of TTC devices. The TTC selected for each situation depends on type of highway, road user conditions, duration of operation, physical constraints, and the nearness of the work space or incident management activity to road users.

Improved road user performance might be realized through a well-prepared public relations effort that covers the nature of the work, the time and duration of its execution, the anticipated effects upon road users, and possible alternate routes and modes of travel. Such programs have been found to result in a significant reduction in the number of road users traveling through the TTC zone, which reduces the possible number of conflicts.

Standard:

TTC plans and devices shall be the responsibility of the authority of a public body or official having jurisdiction for guiding road users. There shall be adequate statutory authority for the implementation and enforcement of needed road user regulations, parking controls, speed zoning, and the management of traffic incidents. Such statutes shall provide sufficient flexibility in the application of TTC to meet the needs of changing conditions in the TTC zone.

Support:

Temporary facilities, including reasonably safe pedestrian routes around work sites, are also covered by the accessibility requirements of the Americans with Disabilities Act of 1990 (ADA) (Public Law 101-336, 104 Stat. 327, July 26, 1990. 42 USC 12101-12213 (as amended)).

Guidance:

The TTC plan should start in the planning phase and continue through the design, construction, and restoration phases. The TTC plans and devices should follow the principles set forth in Part 6. The management of traffic incidents should follow the principles set forth in Chapter 6I. The TTC selected for each situation should be based on engineering judgment with consideration of issues such as type of highway, road user conditions, duration of operation, physical constraints, and the nearness of the work space to road users.

Option:

TTC plans may deviate from the typical applications described in Chapter 6H to allow for conditions and

requirements of a particular site or jurisdiction.

Support:

The criteria of Part 6 apply to both rural and urban areas. A rural highway is normally characterized by lower volumes, higher speeds, fewer turning conflicts, and less conflict with pedestrians. An urban street is typically characterized by relatively low speeds, wide ranges of road user volumes, narrower roadway lanes, frequent intersections and driveways, significant pedestrian activity, and more businesses and houses.

CHAPTER 6B. FUNDAMENTAL PRINCIPLES

Section 6B.01 Fundamental Principles of Temporary Traffic Control

Support:

Whenever the acronym "TTC" is used in this Chapter, it refers to "temporary traffic control".

Standard:

The needs and control of all road users (motorists, bicyclists, and pedestrians within the highway, including persons with disabilities in accordance with the Americans with Disabilities Act of 1990 (ADA), Title II, Paragraph 35.130) through a TTC zone shall be an essential part of highway construction, utility work, maintenance operations, and the management of traffic incidents.

Support:

Construction, maintenance, utility, and incident zones can all benefit from TTC to compensate for the unexpected or unusual situations faced by road users. When planning for TTC in these zones, it can be assumed that it is appropriate for road users to exercise caution. Even though road users are assumed to be using caution, special care is still needed in applying TTC techniques.

Special plans preparation and coordination with transit, other highway agencies, law enforcement and other emergency units, utilities, schools, and railroad companies might be needed to reduce unexpected and unusual road user operation situations.

During TTC activities, commercial vehicles might need to follow a different route from passenger vehicles because of bridge, weight, clearance, or geometric restrictions. Also, vehicles carrying hazardous materials might need to follow a different route from other vehicles. The Hazardous Materials and National Network signs are included in Sections 2B.52 and 2B.53, respectively.

Experience has shown that following the fundamental principles of Part 6 will assist road users and help protect workers in the vicinity of TTC zones. While these principles provide guidance for good TTC for the practitioner, they do not establish standards and warrants.

Guidance:

Road user and worker safety and accessibility in TTC zones should be an integral and high-priority element of every project from planning through design and construction. Similarly, maintenance and utility work should be planned and conducted with the safety and accessibility of all motorists, bicyclists, pedestrians (including those with disabilities), and workers being considered at all times. If the TTC zone includes a highway-rail grade crossing, early coordination with the railroad company should take place.

Support:

Formulating specific plans for TTC at traffic incidents is difficult because of the variety of situations that can arise.

Guidance:

General plans or guidelines should be developed to provide safety for motorists, bicyclists, pedestrians, workers, enforcement/emergency officials, and equipment, with the following factors being considered:

A. The basic safety principles governing the design of permanent roadways and roadsides should also govern the design of TTC zones. The goal should be to route road users through such zones using roadway geometrics, roadside features, and TTC devices as nearly as possible comparable to those for normal highway situations.
B. A TTC plan, in detail appropriate to the complexity of the work project or incident, should be prepared and understood by all responsible parties before the site is occupied. Any changes in the TTC plan should be approved by an official knowledgeable (for example, trained and/or certified) in proper TTC practices.

Road user movement should be inhibited as little as practical, based on the following considerations:

A. TTC at work and incident sites should be designed on the assumption that drivers will only reduce their speeds if they clearly perceive a need to do so (see Section 6C.01).
B. Frequent and abrupt changes in geometrics such as lane narrowing, dropped lanes, or main roadway transitions that require rapid maneuvers, should be avoided.
C. Provisions should be made for the reasonably safe operation of work, particularly on high-speed, high-volume roadways.

D. Road users should be encouraged to use alternative routes that do not include TTC zones.
E. Bicyclists and pedestrians, including those with disabilities, should be provided with access and reasonably safe passage through the TTC zone.
F. Roadway occupancy should be scheduled during off-peak hours and, if necessary, night work should be considered.
G. Early coordination with officials having jurisdiction over the affected cross streets and providing emergency services should occur before roadway or ramp closings.

Motorists, bicyclists, and pedestrians should be guided in a clear and positive manner while approaching and traversing TTC zones and incident sites. The following principles should be applied:

A. Adequate warning, delineation, and channelization should be provided to assist in guiding road users in advance of and through the TTC zone or incident site by using proper pavement marking, signing, or other devices that are effective under varying conditions. Providing information that is in usable formats by pedestrians with visual disabilities should also be considered.
B. TTC devices inconsistent with intended travel paths through TTC zones should be removed or covered. However, in intermediate-term stationary, short-term, and mobile operations, where visible permanent devices are inconsistent with intended travel paths, devices that highlight or emphasize the appropriate path should be used. Providing traffic control devices that are accessible to and usable by pedestrians with disabilities should be considered.
C. Flagging procedures, when used, should provide positive guidance to road users traversing the TTC zone.

To provide acceptable levels of operations, routine day and night inspections of TTC elements should be performed as follows:

A. Individuals who are knowledgeable in the principles of proper TTC should be assigned responsibility for safety in TTC zones. The most important duty of these individuals should be to check that all TTC devices of the project are reasonably consistent with the TTC plan and are effective in providing reasonably safe conditions for motorists, bicyclists, pedestrians, and workers.
B. As the work progresses, temporary traffic controls and/or working conditions should be modified in order to provide reasonably safe and efficient road user movement and to promote worker safety. The individual responsible for TTC should have the authority to halt work until applicable or remedial safety measures are taken.
C. TTC zones should be carefully monitored under varying conditions of road user volumes, light, and weather to check that applicable TTC devices are effective, clearly visible, clean, and in compliance with the TTC plan.
D. When warranted, an engineering study should be made (in cooperation with law enforcement officials) of reported crashes occurring within the TTC zone. Crash records in TTC zones should be monitored to identify the need for changes in the TTC zone.

Attention should be given to the maintenance of roadside safety during the life of the TTC zone by applying the following principles:

A. To accommodate run-off-the-road incidents, disabled vehicles, or emergency situations, unencumbered roadside recovery areas or clear zones should be provided where practical.
B. Channelization of road users should be accomplished by the use of pavement markings, signing, and crashworthy, detectable channelizing devices.
C. Work equipment, workers' private vehicles, materials, and debris should be stored in such a manner to reduce the probability of being impacted by run-off-the-road vehicles.

Each person whose actions affect TTC zone safety, from the upper-level management through the field workers, should receive training appropriate to the job decisions each individual is required to make. Only those individuals who are trained in proper TTC practices and have a basic understanding of the principles (established by applicable standards and guidelines, including those of this Manual) should supervise the selection, placement, and maintenance of TTC devices used for TTC zones and for incident management.

Good public relations should be maintained by applying the following principles:

A. The needs of all road users should be assessed such that appropriate advance notice is given and clearly defined alternative paths are provided.

B. The cooperation of the various news media should be sought in publicizing the existence of and reasons for TTC zones because news releases can assist in keeping the road users well informed.
C. The needs of abutting property owners, residents, and businesses should be assessed and appropriate accommodations made.
D. The needs of emergency service providers (law enforcement, fire, and medical) should be assessed and appropriate coordination and accommodations made.
E. The needs of railroads and transit should be assessed and appropriate coordination and accommodations made.
F. The needs of operators of commercial vehicles such as buses and large trucks should be assessed and appropriate accommodations made.

Standard:

Before any new detour or temporary route is opened to traffic, all necessary signs shall be in place.

All TTC devices shall be removed as soon as practical when they are no longer needed. When work is suspended for short periods of time, TTC devices that are no longer appropriate shall be removed or covered.

CHAPTER 6C. TEMPORARY TRAFFIC CONTROL ELEMENTS

Section 6C.01 Temporary Traffic Control Plans

Support:

Whenever the acronym "TTC" is used in this Chapter, it refers to "temporary traffic control".

Standard:

The needs and control of all road users (motorists, bicyclists, and pedestrians within the highway, including persons with disabilities in accordance with the Americans with Disabilities Act of 1990 (ADA), Title II, Paragraph 35.130) through a TTC zone shall be an essential part of highway construction, utility work, maintenance operations, and the management of traffic incidents.

Support:

A TTC plan describes TTC measures to be used for facilitating road users through a work zone or an incident area. TTC plans play a vital role in providing continuity of reasonably safe and efficient road user flow when a work zone, incident, or other event temporarily disrupts normal road user flow. Important auxiliary provisions that cannot conveniently be specified on project plans can easily be incorporated into Special Provisions within the TTC plan.

TTC plans range in scope from being very detailed to simply referencing typical drawings contained in this Manual, standard approved highway agency drawings and manuals, or specific drawings contained in the contract documents. The degree of detail in the TTC plan depends entirely on the nature and complexity of the situation.

Guidance:

TTC plans should be prepared by persons knowledgeable about the fundamental principles of TTC and work activities to be performed. The design, selection and placement of TTC devices for a TTC plan should be based on engineering judgment.

Coordination should be made between adjacent or overlapping projects to check that duplicate signing is not used and to check compatibility of traffic control between adjacent or overlapping projects.

Traffic control planning should be completed for all highway construction, utility work, maintenance operations, and incident management including minor maintenance and utility projects prior to occupying the TTC zone. Planning for all road users should be included in the process.

Provisions for effective continuity of accessible circulation paths for pedestrians should be incorporated into the TTC process. Where existing pedestrian routes are blocked or detoured, information should be provided about alternative routes that are usable by pedestrians with disabilities, particularly those who have visual disabilities. Access to temporary bus stops, reasonably safe travel across intersections with accessible pedestrian signals (see Section 4E.06), and other routing issues should be considered where temporary pedestrian routes are channelized. Barriers and channelizing devices that are detectable by people with visual disabilities should be provided.

Option:

Provisions may be incorporated into the project bid documents that enable contractors to develop an alternate TTC plan.

Modifications of TTC plans may be necessary because of changed conditions or a determination of better methods of safely and efficiently handling road users.

Standard:

This alternate or modified plan shall have the approval of the responsible highway agency prior to implementation.

Guidance:

Provisions for effective continuity of transit service should be incorporated into the TTC planning process because often public transit buses cannot efficiently be detoured in the same manner as other vehicles (particularly for short-term maintenance projects). Where applicable, the TTC plan should provide for features such as accessible temporary bus stops, pull-outs, and satisfactory waiting areas for transit patrons, including persons with disabilities, if applicable (see Section 10A.05 for additional light rail transit issues to consider for TTC).

Provisions for effective continuity of railroad service and acceptable access to abutting property owners and businesses should also be incorporated into the TTC planning process.

Reduced speed limits should be used only in the specific portion of the TTC zone where conditions or restrictive features are present. However, frequent changes in the speed limit should be avoided. A TTC plan should be designed so that vehicles can reasonably safely travel through the TTC zone with a speed limit reduction of no more than 10 mph.

A reduction of more than 10 mph in the speed limit should be used only when required by restrictive features in the TTC zone. Where restrictive features justify a speed reduction of more than 10 mph, additional driver notification should be provided. The speed limit should be stepped down in advance of the location requiring the lowest speed, and additional TTC warning devices should be used.

Reduced speed zoning (lowering the regulatory speed limit) should be avoided as much as practical because drivers will reduce their speeds only if they clearly perceive a need to do so.

Support:

Research has demonstrated that large reductions in the speed limit, such as a 30 mph reduction, increase speed variance and the potential for crashes. Smaller reductions in the speed limit of up to 10 mph cause smaller changes in speed variance and lessen the potential for increased crashes. A reduction in the regulatory speed limit of only up to 10 mph from the normal speed limit has been shown to be more effective.

Section 6C.02 Temporary Traffic Control Zones

Support:

A TTC zone is an area of a highway where road user conditions are changed because of a work zone or an incident through the use of TTC devices, uniformed law enforcement officers, or other authorized personnel.

A work zone is an area of a highway with construction, maintenance, or utility work activities. A work zone is typically marked by signs, channelizing devices, barriers, pavement markings, and/or work vehicles. It extends from the first warning sign or high-intensity rotating, flashing, oscillating, or strobe lights on a vehicle to the END ROAD WORK sign or the last TTC device.

An incident area is an area of a highway where temporary traffic controls are imposed by authorized officials in response to a traffic incident, natural disaster, or special event. It extends from the first warning device (such as a sign, light, or cone) to the last TTC device or to a point where road users return to the original lane alignment and are clear of the incident.

Section 6C.03 Components of Temporary Traffic Control Zones

Support:

Most TTC zones are divided into four areas: the advance warning area, the transition area, the activity area, and the termination area. Figure 6C-1 illustrates these four areas. These four areas are described in Sections 6C.04 through 6C.07.

Section 6C.04 Advance Warning Area

Standard:

When the work space is within the traveled way, except for short-duration and mobile operations, advance warning shall provide a general message that work is taking place.

Guidance:

When the work space is within the traveled way except for short duration and mobile operations, advance warning should supply information about prevailing highway conditions if possible and should indicate how motor vehicles can move through the TTC zone.

Support:

The advance warning area is the section of highway where road users are informed about the upcoming work zone or incident area.

Option:

The advance warning area may vary from a single sign or high-intensity rotating, flashing, oscillating, or strobe lights on a vehicle to a series of signs in advance of the TTC zone activity area.

Guidance:

Typical distances for placement of advance warning signs on freeways and expressways should be longer because drivers are conditioned to uninterrupted flow. Therefore, the advance warning sign placement should extend on these facilities as far as 0.5 mile or more.

On urban streets, the effective placement of the first warning sign in feet should range from 4 to 8 times the

Figure 6C-1. Component Parts of a Temporary Traffic Control Zone

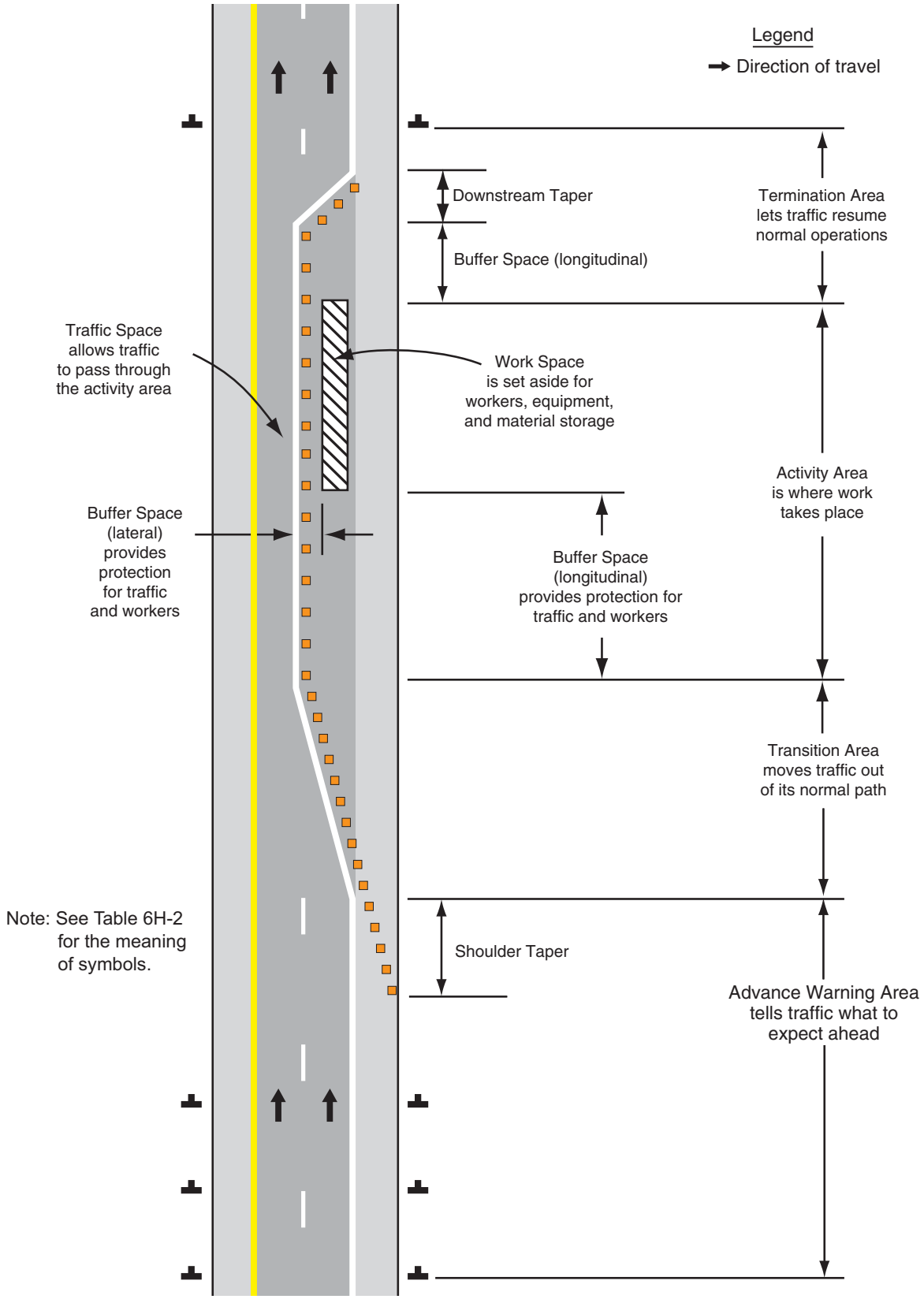

Table 6C-1. Suggested Advance Warning Sign Spacing

Road Classification	Posted Speed (MPH)	Sign Spacing (Feet)
Conventional Highways	25	100
	30	120
	35	160
	40	240
	45	320
	50	400
	55*	500
	60*	600
	65*	700
	70*	800
	75*	900
	80*	1000
Expressways or Freeways	All Speeds	See Typical Applications**

Notes:

*Distance between signs should be increased to have 1500 feet advance warning.
**Distance between signs should be increased to have ½ mile or more advance warning.

speed limit in mph, with the high end of the range being used when speeds are relatively high. When a single advance warning sign is used (in cases such as low-speed residential streets), the advance warning area can be as short as 100 ft if assuming 25 mph posted speed. When two or more advance warning signs are used on higher-speed streets, such as major arterials, the advance warning area should extend a greater distance (see Table 6C-1).

Since rural highways are normally characterized by higher speeds, the effective placement of the first warning sign in feet should be substantially longer—from 8 to 12 times the speed limit in mph. Since two or more advance warning signs are normally used for these conditions, the advance warning area should extend 1,500 ft
or more for open highway conditions (see Table 6C-1).

Option:

Advance warning may be eliminated when the activity area is sufficiently removed from the road users' path so that it does not interfere with the normal flow.

Section 6C.05 Transition Area

Support:

The transition area is that section of highway where road users are redirected out of their normal path. Transition areas usually involve strategic use of tapers, which because of their importance are discussed separately in detail.

Standard:

When redirection of the road users' normal path is required, they shall be channelized from the normal path to a new path.

Support:

In mobile operations, the transition area moves with the work space.

Section 6C.06 Activity Area

Support:

The activity area is the section of the highway where the work activity takes place. It is comprised of the work space, the traffic space, and the buffer space.

The work space is that portion of the highway closed to road users and set aside for workers, equipment,

Table 6C-2. Longitudinal Buffer Space

Speed * (mph)	Length (feet)
20	40
25	60
30	90
35	120
40	155
45	195
50	240
55	295
60	350
65	410
70	475
75	540
80	615

* Posted speed

Based upon American Association of state Highway and Transportation Officials (AASHTO) braking distance portion of stopping sight distance for wet and level pavements (A Policy on Geometric Design of Highways and Streets, AASHTO, 2004, p. 112). This AASHTO document also recommends adjustments for the effect of grade on stopping and variation for trucks.

and material, and a shadow vehicle if one is used upstream. Work spaces are usually delineated for road users by channelizing devices or, to exclude vehicles and pedestrians, by temporary barriers.

Guidance:

Position of channelizing devices along the activity area should be based on engineering judgment.

Option:

The work space may be stationary or may move as work progresses.

Guidance:

Since there might be several work spaces (some even separated by several miles) within the project limits, each work space should be adequately signed to inform road users and reduce confusion.

Support:

The traffic space is the portion of the highway in which road users are routed through the activity area.

The optional buffer space is a lateral and/or longitudinal area that separates road user flow from the work space or an unsafe area, and might provide some recovery space for an errant vehicle.

Guidance:

Neither work activity nor storage of equipment, vehicles, or material should occur within a buffer space.

Option:

Buffer spaces may be positioned either longitudinally or laterally with respect to the direction of road user flow. The activity area may contain one or more lateral or longitudinal buffer spaces.

A longitudinal buffer space may be placed in the initial portion of a closed lane in advance of a work space.

The longitudinal buffer space may also be used to separate opposing road user flows that use portions of the same traffic lane, as shown in Figure 6C-2.

Table 6C-2 may be used as a guide to determine longitudinal buffer space.

Support:

Typically, the buffer space is formed as a traffic island and defined by channelizing devices.

When a shadow vehicle, arrow panel, or changeable message sign is placed in a closed lane in advance of a work space, only the area upstream of the vehicle, arrow panel, or changeable message sign constitutes the buffer space.

Figure 6C-2. Types of Tapers and Buffer Spaces

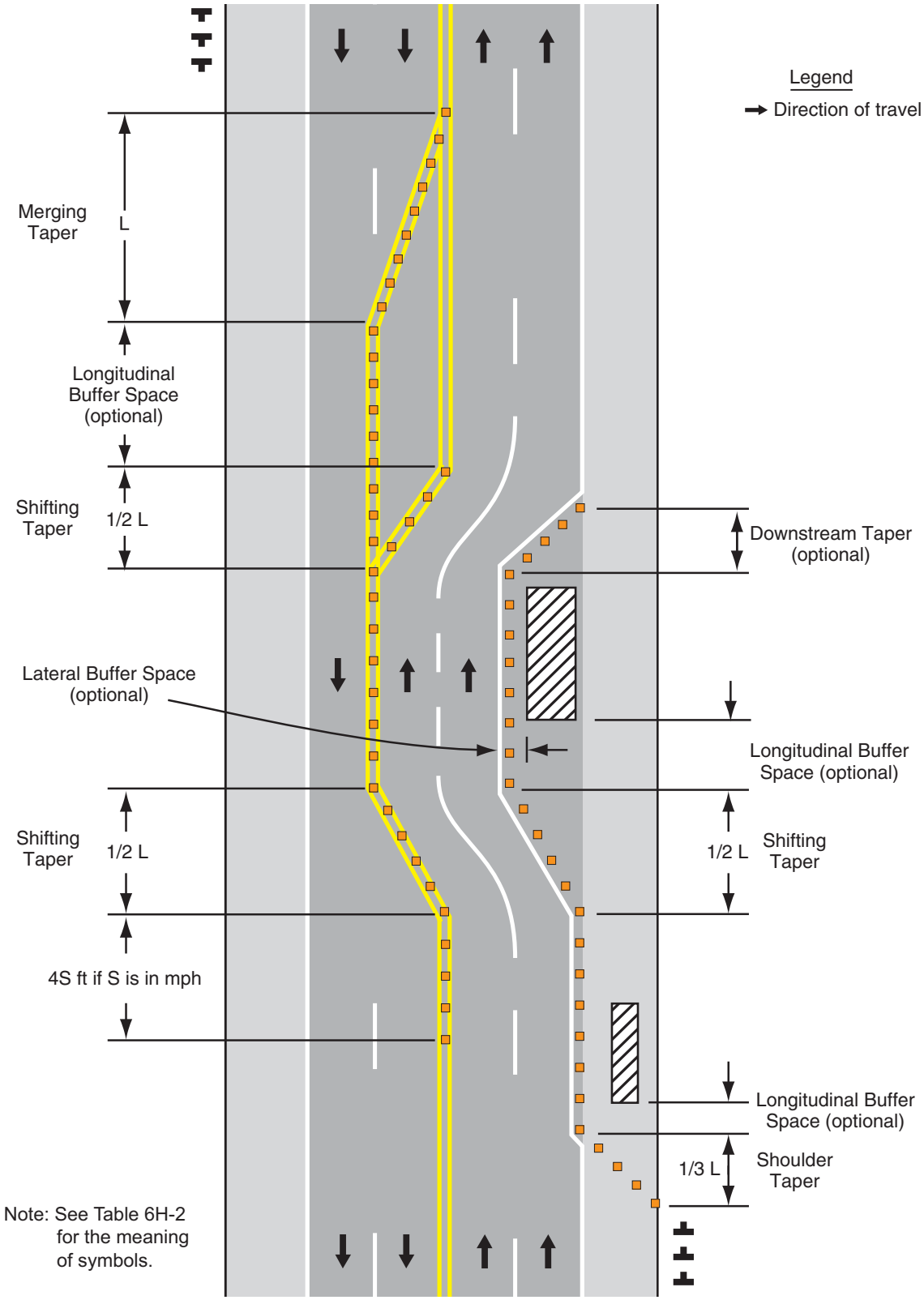

Table 6C-3. Taper Length Criteria for Temporary Traffic Control Zones

Type of Taper	Taper Length (L)*
Merging Taper	at least L
Shifting Taper	at least 0.5L
Shoulder Taper	at least 0.33L
One-Lane, Two-Way Traffic Taper	50 to 100 ft
Downstream Taper	100 ft per lane

Option:

The lateral buffer space may be used to separate the traffic space from the work space, as shown in Figures 6C-1 and 6C-2, or such areas as excavations or pavement-edge drop-offs. A lateral buffer space also may be used between two travel lanes, especially those carrying opposing flows.

Guidance:

The width of a lateral buffer space should be determined by engineering judgment.

Option:

When work occurs on a high-volume, highly congested facility, a vehicle storage or staging space may be provided for incident response and emergency vehicles (for example, tow trucks and fire apparatus) so that these vehicles can respond quickly to road user incidents.

Guidance:

If used, an incident response and emergency-vehicle storage area should not extend into any portion of the buffer space.

Section 6C.07 Termination Area

Standard:

The termination area shall be used to return road users to their normal path. The termination area shall extend from the downstream end of the work area to the last TTC device such as END ROAD WORK signs, if posted.

Option:

An END ROAD WORK sign, a Speed Limit sign, or other signs may be used to inform road users that they can resume normal operations.

A longitudinal buffer space may be used between the work space and the beginning of the downstream taper.

Section 6C.08 Tapers

Option:

Tapers may be used in both the transition and termination areas. Whenever tapers are to be used in close proximity to an interchange ramp, crossroads, curves, or other influencing factors, the length of the tapers may be adjusted.

Support:

Tapers are created by using a series of channelizing devices and/or pavement markings to move traffic out of or into the normal path. Types of tapers are shown in Figure 6C-2. The one-lane, two-way taper is shown in Figure 6C-3.

Longer tapers are not necessarily better than shorter tapers (particularly in urban areas with characteristics such as short block lengths or driveways) because extended tapers tend to encourage sluggish operation and to encourage drivers to delay lane changes unnecessarily. The test concerning adequate lengths of tapers involves observation of driver performance after TTC plans are put into effect.

Guidance:

The criteria for determining the taper length (L) is shown in Table 6C-3 and 6C-4 and should be the minimum used.

The maximum distance in feet between devices in a taper should not exceed 1.0 times the speed limit in mph. The one-lane, two-way and downstream tapers should have a minimum distance of 50

Table 6C-4: Merging Taper Lengths and Spacing of Channelizing Devices

		Minimum Desirable Taper Lengths *			Suggested Maximum Spacing of Channelizing Devices	
Posted Speed	Formula	10' Offset	11' Offset	12' Offset	On a taper	On a Tangent
30	$L = \frac{WS^2}{60}$	150'	165'	180'	30'	60' – 75'
35		205'	225'	245'	35'	70' – 90'
40		265'	295'	320'	40'	80' – 100'
45	L = WS	450'	495'	540'	45'	90' – 110'
50		500'	550'	600'	50'	100' – 125'
55		550'	605'	660'	55'	110 – 140'
60		600'	660'	720'	60'	120' – 150'
65		650'	715'	780'	65'	130' – 165'
70		700'	770'	840'	70'	140' – 175'
75		750'	825'	900'	75'	150' – 185'
80		800'	880'	960'	80'	160' – 195'

* Taper lengths have been rounded off.
L = Length of Taper (Ft.) W = Width of Offset (Ft.) S = Posted Speed (MPH)

feet and should have devices spaced at approximately 20 feet.

Support:

A merging taper requires the longest distance because drivers are required to merge into an adjacent lane of traffic at the prevailing speed.

Guidance:

A merging taper should be long enough to enable merging drivers to adjust their speeds and merge into a single lane before the end of the transition.

Support:

A shifting taper is used when merging is not required, but a lateral shift is needed. When more space is available, a longer than minimum taper distance can be beneficial. Changes in alignment can also be accomplished by using horizontal curves designed for normal highway speeds.

Guidance:

A shifting taper should have a length of approximately 0.5 L (see Tables 6C-3 and 6C-4).

Support:

A shoulder taper may be beneficial on a high-speed roadway where shoulders are part of the activity area and are closed, or when improved shoulders might be mistaken as a driving lane. In these instances, the same type, but abbreviated, closure procedures used on a normal portion of the roadway can be used.

Guidance:

If used, shoulder tapers should have a length of approximately 0.33 L (see Tables 6C-3 and 6C-4). If a shoulder is used as a travel lane, either through practice or during a TTC activity, a normal merging or shifting taper should be used.

Option:

A downstream taper may be useful in termination areas to provide a visual cue to the driver that access is available back into the original lane or path that was closed.

Guidance:

When used, a downstream taper should have a length of approximately 100 ft per lane with devices placed at a spacing of approximately 20 ft.

Support:

The one-lane, two-way taper is used in advance of an activity area that occupies part of a two-way roadway in such a way that a portion of the road is used alternately by traffic in each direction.

Figure 6C-3. Example of a One-Lane, Two-Way Traffic Taper

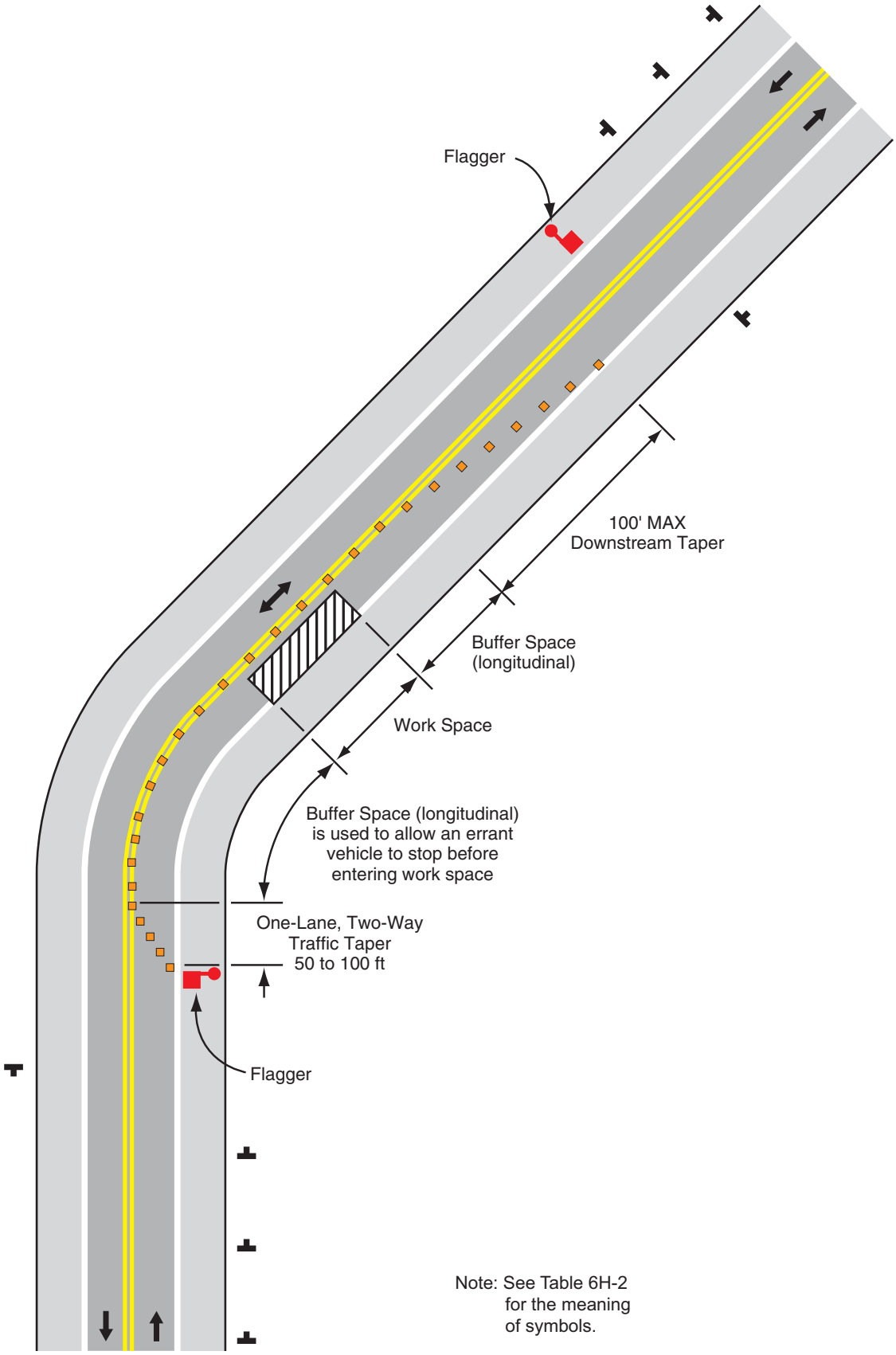

Guidance:

Traffic should be controlled by a flagger or temporary traffic control signal (if sight distance is limited), or a STOP or YIELD sign. A taper having a length of at least 50 ft with channelizing devices at approximately 20 ft spacings should be used to guide traffic into the one-way section.

Support:

An example of a one-lane, two-way traffic taper is shown in Figure 6C-3.

Section 6C.09 Detours and Diversions

Support:

A detour is a temporary rerouting of road users onto an existing roadway in order to avoid a TTC zone.

Guidance:

Detours should be clearly signed over their entire length so that road users can easily use existing highways to return to the original roadway.

Support:

A diversion is a temporary rerouting of road users onto a temporary roadway or alignment placed around the work area.

Section 6C.10 One-Lane, Two-Way Traffic Control

Standard:

When traffic in both directions must use a single lane for a limited distance, movements from each end shall be coordinated.

Guidance:

Provisions should be made for alternate one-way movement through the constricted section via methods such as flagger control, a flag transfer, a pilot car, traffic control signals, or stop or yield control.

Control points at each end should be chosen to permit easy passing of opposing lanes of vehicles.

If traffic on the affected one-lane roadway is not visible from one end to the other, then flagging procedures, a pilot car with a flagger used as described in Section 6F.54, or a traffic control signal should be used to control opposing traffic flows.

Support:

At a spot constriction, such as an isolated pavement patch on highways with lower speeds and adequate sight distance, the movement of traffic through one-lane, two-way constrictions tends to be self-regulating.

Section 6C.11 Flagger Method of One-Lane, Two-Way Traffic Control

Option:

When a one-lane, two-way TTC zone is short enough to allow a flagger to see from one end of the zone to the other, traffic may be controlled by either a single flagger or by a flagger at each end of the section.

Guidance:

When a single flagger is used, the flagger should be stationed on the shoulder opposite the constriction or work space, or in a position where good visibility and traffic control can be maintained at all times. When good visibility and traffic control cannot be maintained by one flagger station, traffic should be controlled by a flagger at each end of the section. One of the flaggers should be designated as the coordinator. Flaggers should be able to communicate with each other orally, electronically, or with manual signals. These manual signals should not be mistaken for flagging signals.

Section 6C.12 DELETED

Section 6C.13 Pilot Car Method of One-Lane, Two-Way Traffic Control

Option:

A pilot car may be used to guide a queue of vehicles through the TTC zone or detour.

Guidance:

The operation of the pilot vehicle should be coordinated with flagging operations or other controls at each end of the one-lane section. The pilot car should have the name of the contractor or contracting authority prominently displayed.

Standard:

The PILOT CAR FOLLOW ME (G20-4) sign (see Figure 6F-4, Sheet 4 of 4) shall be mounted at a conspicuous location on the rear of the vehicle.

Section 6C.14 Temporary Traffic Control Signal Method of One-Lane, Two-Way Traffic Control

Option:

Traffic control signals may be used to control vehicular traffic movements in one-lane, two-way TTC zones (see Figure 6H-12 and Chapter 4G).

Section 6C.15 Stop or Yield Control Method of One-Lane, Two-Way Traffic Control

Option:

STOP or YIELD signs may be used to control traffic on low-volume roads at a one-lane, two-way TTC zone when drivers are able to see the other end of the one-lane, two-way operation and have sufficient visibility of approaching vehicles.

Guidance:

If the STOP or YIELD sign is installed for only one direction, then the STOP or YIELD sign should face road users who are driving on the side of the roadway that is closed for the work activity area.

CHAPTER 6D. PEDESTRIAN AND WORKER SAFETY

Section 6D.01 Pedestrian Considerations

Support:

Whenever the acronym "TTC" is used in this Chapter, it refers to "temporary traffic control".

Standard:

The needs and control of all road users (motorists, bicyclists, and pedestrians within the highway, including persons with disabilities in accordance with the Americans with Disabilities Act of 1990 (ADA), Title II, Paragraph 35.130) through a TTC zone shall be an essential part of highway construction, utility work, maintenance operations, and the management of traffic incidents.

Support:

A wide range of pedestrians might be affected by TTC zones , including the young, elderly, and people with disabilities such as hearing, visual, or mobility. These pedestrians need a clearly delineated and usable travel path. Considerations for pedestrians with disabilities are addressed in Section 6D.02.

The most desirable way to provide information to pedestrians with visual disabilities that is equivalent to visual signage for notification of sidewalk closures is a speech message provided by an audible information device. Devices that provide speech messages in response to passive pedestrian actuation are the most desirable. Other devices that continuously emit a message, or that emit a message in response to use of a pushbutton, are also acceptable. Signage information can also be transmitted to personal receivers, but currently such receivers are not likely to be carried or used by pedestrians with visual disabilities in TTC zones. Audible information devices might not be needed if detectable channelizing devices make an alternate route of travel evident to pedestrians with visual disabilities.

Guidance:

If a pushbutton is used to provide equivalent TTC information to pedestrians with visual disabilities, the pushbutton should be equipped with a locator tone to notify pedestrians with visual disabilities that a special accommodation is available, and to help them locate the pushbutton.

Standard:

The various TTC provisions for pedestrian and worker safety set forth in Part 6 shall be applied by knowledgeable (for example, trained and/or certified) persons after appropriate evaluation and engineering judgment.

Advance notification of sidewalk closures shall be provided to the maintaining agency. Where pedestrians with visual disabilities normally use the closed sidewalk, a barrier that is detectable by a person with a visual disability traveling with the aid of a long cane shall be placed across the full width of the closed sidewalk.

Support:

It must be recognized that pedestrians are reluctant to retrace their steps to a prior intersection for a crossing or to add distance or out-of-the-way travel to a destination.

Guidance:

Adequate provisions should be made for persons with disabilities as determined by an engineering study or by engineering judgment. Because printed signs and surface delineation are not usable by pedestrians with visual disabilities, blocked routes, alternate crossings, and sign and signal information should be communicated to pedestrians with visual disabilities by providing audible information devices, accessible pedestrian signals, and barriers and channelizing devices that are detectable to pedestrians traveling with the aid of a long cane or who have low vision.

The following three items should be considered when planning for pedestrians in TTC zones:

A. Pedestrians should not be led into conflicts with work site vehicles, equipment, and operations.
B. Pedestrians should not be led into conflicts with vehicles moving through or around the work site.
C. Pedestrians should be provided with a reasonably safe, convenient, and accessible path that replicates as nearly as practical the most desirable characteristics of the existing sidewalk(s) or footpath(s). Where pedestrians who have visual disabilities encounter work sites that require them to cross the roadway to find an accessible route, instructions should be provided using an audible information device. Accessible pedestrian signals (see Section 4E.06) with accessible pedestrian detectors (see Section 4E.09) might be

needed to enable pedestrians with visual disabilities to cross wide or heavily traveled roadways.

A pedestrian route should not be severed and/or moved for nonconstruction activities such as parking for vehicles and equipment.

Consideration should be made to separate pedestrian movements from both work site activity and vehicular traffic. Unless a reasonably safe route that does not involve crossing the roadway can be provided, pedestrians should be appropriately directed with advance signing that encourages them to cross to the opposite side of the roadway. In urban and suburban areas with high vehicular traffic volumes, these signs should be placed at intersections (rather than midblock locations) so that pedestrians are not confronted with midblock work sites that will induce them to attempt skirting the work site or making a midblock crossing.

Support:

Figures 6H-28 and 6H-29 show typical TTC device usage and techniques for pedestrian movement through work zones.

Guidance:

When pedestrian movement through or around a work site is necessary, a separate usable footpath should be provided. If the previous pedestrian facility was accessible to pedestrians with disabilities, the footpath provided during temporary traffic control should also be accessible. There should not be any abrupt changes in grade or terrain that could cause a tripping hazard or could be a barrier to wheelchair use. Barriers and channelizing devices should be detectable to pedestrians who have visual disabilities (see Section 6F.68).

Option:

Whenever it is feasible, closing off the work site from pedestrian intrusion may be preferable to channelizing pedestrian traffic along the site with TTC devices.

Support:

Maintaining a detectable, channelized pedestrian route is much more useful to pedestrians who have visual disabilities than closing a walkway and providing audible directions to an alternate route involving additional crossings and a return to the original route. Braille is not useful in conveying such information because it is difficult to find. Audible instructions might be provided, but the extra distance and additional street crossings might add complexity to a trip.

Guidance:

Fencing should not create sight distance restrictions for road users. Fences should not be constructed of materials that would be hazardous if impacted by vehicles.

Wooden railing, fencing, and similar systems placed immediately adjacent to motor vehicle traffic should not be used as substitutes for crashworthy temporary traffic barriers.

Standard:

TTC devices used to delineate a TTC zone pedestrian walkway shall be crashworthy and, when struck by vehicles, present a minimum threat to pedestrians, workers, and occupants of impacting vehicles.

Guidance:

Ballast for TTC devices should be kept to the minimum amount needed and should be mounted low to prevent penetration of the vehicle windshield.

Movement by work vehicles and equipment across designated pedestrian paths should be minimized and, when necessary, should be controlled by flaggers or TTC. Staging or stopping of work vehicles or equipment along the side of pedestrian paths should be avoided, since it encourages movement of workers, equipment, and materials across the pedestrian path.

Access to the work space by workers and equipment across pedestrian walkways should be minimized because the access often creates unacceptable changes in grade, and rough or muddy terrain, and pedestrians will tend to avoid these areas by attempting nonintersection crossings where no curb ramps are available.

Option:

A canopied walkway may be used to protect pedestrians from falling debris, and to provide a covered passage for pedestrians.

Guidance:

Covered walkways should be sturdily constructed and adequately lighted for nighttime use.

When pedestrian and vehicle paths are rerouted to a closer proximity to each other, consideration should be given to separating them by a temporary traffic barrier.

If a temporary traffic barrier is used to shield pedestrians, it should be designed to accommodate site conditions.

Support:

Depending on the possible vehicular speed and angle of impact, temporary traffic barriers might deflect upon impact by an errant vehicle. Guidance for locating and designing temporary traffic barriers can be found in Chapter 9 of AASHTO's "Roadside Design Guide" (see Section 1A.11).

Standard:

Short intermittent segments of temporary traffic barrier shall not be used because they nullify the containment and redirective capabilities of the temporary traffic barrier, increase the potential for serious injury both to vehicle occupants and pedestrians, and encourage the presence of blunt, leading ends. All upstream leading ends that are present shall be appropriately flared or protected with properly installed and maintained crashworthy cushions. Adjacent temporary traffic barrier segments shall be properly connected in order to provide the overall strength required for the temporary traffic barrier to perform properly.

Normal vertical curbing shall not be used as a substitute for temporary traffic barriers when temporary traffic barriers are clearly needed.

Option

Temporary traffic barriers or longitudinal channelizing devices may be used to discourage pedestrians from unauthorized movements into the work space. They may also be used to inhibit conflicts with vehicular traffic by minimizing the possibility of midblock crossings.

Support:

A major concern for pedestrians is urban and suburban building construction encroaching onto the contiguous sidewalks, which forces pedestrians off the curb into direct conflict with moving vehicles.

Guidance:

If a significant potential exists for vehicle incursions into the pedestrian path, pedestrians should be rerouted or temporary traffic barriers should be installed.

Support:

TTC devices, jersey barriers, and wood or chainlink fencing with a continuous detectable edging can satisfactorily delineate a pedestrian path.

Guidance:

Tape, rope, or plastic chain strung between devices are not detectable, do not comply with the design standards in the "Americans with Disabilities Act Accessibility Guidelines for Buildings and Facilities (ADAAG)" (see Section 1A.11), and should not be used as a control for pedestrian movements.

The extent of pedestrian needs should be determined through engineering judgment for each TTC zone situation. In general, pedestrian routes should be preserved in urban and commercial suburban areas. Alternative routing should be discouraged.

The highway agency in charge of the TTC zone should regularly inspect the activity area so that effective pedestrian TTC is maintained.

Section 6D.02 Accessibility Considerations

Support:

Additional information on the design and construction of accessible temporary facilities is found in publications listed in Section 1A.11 (see Documents 10 and 29 through 31).

Guidance:

The extent of pedestrian needs should be determined through engineering judgment or by the individual responsible for each TTC zone situation. This individual should be aware that the absence of a continuous pathway, including curb ramps and other accessible features, might preclude the use of the facility by pedestrians with disabilities.

Standard:

When existing pedestrian facilities are disrupted, closed, or relocated in a TTC zone, the temporary facilities shall be detectable and include accessibility features consistent with the features present in the existing pedestrian facility.

Guidance:

To accommodate the needs of pedestrians, including those with disabilities, the following considerations should be addressed when temporary pedestrian pathways in TTC zones are designed or modified:

A. Provisions for continuity of accessible paths for pedestrians should be incorporated into the TTC process. Pedestrians should be provided with a reasonably safe, convenient, and accessible path that replicates as much as practical the desirable characteristics of the existing pedestrian facilities.
B. Access to temporary transit stops should be provided.
C. Blocked routes, alternate crossings, and sign and signal information should be communicated to pedestrians with visual disabilities by providing devices such as audible information devices, accessible pedestrian signals, or barriers and channelizing devices that are detectable to the pedestrians traveling with the aid of a long cane or who have low vision. Where pedestrian traffic is detoured to a TTC signal, engineering judgment should be used to determine if pedestrian signals or accessible pedestrian signals should be considered for crossings along an alternate route.
D. When channelization is used to delineate a pedestrian pathway, a continuous detectable edging should be provided throughout the length of the facility such that pedestrians using a long cane can follow it. These detectable edgings should adhere to the provisions of Section 6F.68.
E. A smooth, continuous hard surface should be provided throughout the entire length of the temporary pedestrian facility. There should be no curbs or abrupt changes in grade or terrain that could cause tripping or be a barrier to wheelchair use. The geometry and alignment of the facility should meet the applicable requirements of the “Americans with Disabilities Act Accessibility Guidelines for Buildings and Facilities (ADAAG)” (see Section 1A.11).
F. The width of the existing pedestrian facility should be provided for the temporary facility if practical. Traffic control devices and other construction materials and features should not intrude into the usable width of the sidewalk, temporary pathway, or other pedestrian facility. When it is not possible to maintain a minimum width of 60 inches throughout the entire length of the pedestrian pathway, a 60 x 60 inches passing space should be provided at least every 200 ft, to allow individuals in wheelchairs to pass.
G. Signs and other devices mounted lower than 7 ft above the temporary pedestrian pathway should not project more than 4 inches into accessible pedestrian facilities.

Section 6D.03 Worker Safety Considerations

Support:

Equally as important as the safety of road users traveling through the TTC zone is the safety of workers. TTC zones present temporary and constantly changing conditions that are unexpected by the road user. This creates an even higher degree of vulnerability for workers on or near the roadway.

Maintaining TTC zones with road user flow inhibited as little as possible, and using TTC devices that get the road user’s attention and provide positive direction are of particular importance. Likewise, equipment and vehicles moving within the activity area create a risk to workers on foot. When possible, the separation of moving equipment and construction vehicles from workers on foot provides the operator of these vehicles with a greater separation clearance and improved sight lines to minimize exposure to the hazards of moving vehicles and equipment.

Guidance:

The following are the key elements of worker safety and TTC management that should be considered to improve worker safety:

A. Training—all workers should be trained on how to work next to motor vehicle traffic in a way that minimizes their vulnerability. Workers having specific TTC responsibilities should be trained in TTC techniques, device usage, and placement.
B. Worker Safety Apparel—all workers exposed to the risks of moving roadway traffic or construction equipment should wear high-visibility safety apparel meeting the requirements of ISEA “American National Standard for High-Visibility Safety Apparel” (see Section 1A.11), or equivalent revisions, and labeled as ANSI 107-1999 standard performance for Class 1, 2, or 3 risk exposure. A competent person designated by the employer to be responsible for the worker safety plan within the activity area of the

job site should make the selection of the appropriate class of garment.

C. Temporary Traffic Barriers—temporary traffic barriers should be placed along the work space depending on factors such as lateral clearance of workers from adjacent traffic, speed of traffic, duration and type of operations, time of day, and volume of traffic.
D. Speed Reduction—reducing the speed of vehicular traffic, mainly through regulatory speed zoning, funneling, lane reduction, or the use of uniformed law enforcement officers or flaggers, should be considered.
E. Activity Area—planning the internal work activity area to minimize backing-up maneuvers of construction vehicles should be considered to minimize the exposure to risk.
F. Worker Safety Planning—a competent person designated by the employer should conduct a basic hazard assessment for the work site and job classifications required in the activity area.

Option:

The following are additional elements of TTC management that may be considered to improve worker safety:

A. Shadow Vehicle—in the case of mobile and constantly moving operations, such as pothole patching and striping operations, a shadow vehicle, equipped with appropriate lights and warning signs, may be used to protect the workers from impacts by errant vehicles. The shadow vehicle may be equipped with a rear-mounted impact attenuator.
B. Road Closure—if alternate routes are available to handle road users, the road may be closed temporarily. This may also facilitate project completion and thus further reduce worker vulnerability.
C. Law Enforcement Use—in highly vulnerable work situations, particularly those of relatively short duration, law enforcement units may be stationed to heighten the awareness of passing vehicular traffic and to improve safety through the TTC zone.
D. Lighting—for nighttime work, the TTC zone and approaches may be lighted.
E. Special Devices—these include rumble strips, changeable message signs, hazard identification beacons, flags, and warning lights. Intrusion warning devices may be used to alert workers to the approach of errant vehicles.

Support:

Judicious use of the special devices described in Item E above might be helpful for certain difficult TTC situations, but misuse or overuse of special devices or techniques might lessen their effectiveness

CHAPTER 6E. FLAGGER CONTROL

Section 6E.01 Qualifications for Flaggers

Support:

Whenever the acronym "TTC" is used in this Chapter, it refers to "temporary traffic control".

Standard:

A flagger shall be a person who provides TTC.

Guidance:

Because flaggers are responsible for public safety and make the greatest number of contacts with the public of all highway workers, they should be trained in safe traffic control practices and public contact techniques. Flaggers should be able to satisfactorily demonstrate the following abilities:

A. Ability to receive and communicate specific instructions clearly, firmly, and courteously;
B. Ability to move and maneuver quickly in order to avoid danger from errant vehicles;
C. Ability to control signaling devices (such as paddles and flags) in order to provide clear and positive guidance to drivers approaching a TTC zone in frequently changing situations;
D. Ability to understand and apply safe traffic control practices, sometimes in stressful or emergency situations; and
E. Ability to recognize dangerous traffic situations and warn workers in sufficient time to avoid injury.

Section 6E.02 High-Visibility Safety Apparel

Standard:

For daytime and nighttime activity, flaggers shall wear safety apparel meeting the requirements of ISEA "American National Standard for High-Visibility Apparel" (see Section 1A.11) and labeled as meeting the ANSI107-1999 standard performance for Class 2 risk exposure. The apparel background (outer) material color shall be either fluorescent orange-red or fluorescent yellow-green as defined in the standard The retroreflective material shall be either orange, yellow, white, silver, yellow-green, or a fluorescent version of these colors, and shall be visible at a minimum distance of 1,000 ft. The retroreflective safety apparel shall be designed to clearly identify the wearer as a person.

Guidance:

For nighttime activity, safety apparel meeting the requirements of ISEA "American National Standard for High-Visibility Apparel" (see Section 1A.11) and labeled as meeting the ANSI 107-1999 standard performance for Class 3 risk exposure should be considered for flagger wear (instead of the Class 2 safety apparel in the Standard above).

When uniformed law enforcement officers are used, high-visibility safety apparel as described in this Section should be worn by the law enforcement officer.

Section 6E.03 Hand-Signaling Devices

Support:

Hand-signaling devices, such as STOP/SLOW paddles, lights, and red flags, are used to control road users through TTC zones.

Guidance:

The STOP/SLOW paddle should be the primary and preferred hand-signaling device because the STOP/SLOW paddle gives road users more positive guidance than red flags. Use of flags should be limited to emergency situations or at low-speed and/or low volume locations which can best be controlled by a single flagger.

Standard:

The STOP/SLOW paddle shall have an octagonal shape on a rigid handle. STOP/SLOW paddles shall be at least 18 inches wide with letters at least 6 inches high and should be fabricated from light semirigid material. The background of the STOP face shall be red with white letters and border. The background of the SLOW face shall be orange with black letters and border. When used at night, the STOP/SLOW paddle shall be retroreflectorized.

Option:

The STOP/SLOW paddle may be modified to improve conspicuity by incorporating either white or red flashing lights on the STOP face, and either white or yellow flashing lights on the SLOW face. The flashing lights may be arranged in any of the following patterns:

A. Two white or red lights, one centered vertically above and one centered vertically below the STOP legend; and/or two white or yellow lights, one centered vertically above and one centered vertically below the SLOW legend; or
B. Two white or red lights, one centered horizontally on each side of the STOP legend; and/or two white or yellow lights, one centered horizontally on each side of the SLOW legend; or
C. One white or red light centered below the STOP legend; and/or one white or yellow light centered below the SLOW legend; or
D. A series of eight or more small white or red lights no larger than 0.25 inches in diameter along the outer edge of the paddle, arranged in an octagonal pattern at the eight corners of the border of the STOP face; and/or a series of eight or more small white or yellow lights no larger than 0.25 inches in diameter along the outer edge of the paddle, arranged in a diamond pattern along the border of the SLOW face.
E. A series of white lights forming the shapes of the letters in the legend.

Standard:

If flashing lights are used on the STOP face of the paddle, their colors shall be all white or all red. If flashing lights are used on the SLOW face of the paddle, their colors shall be all white or all yellow.

If more than eight flashing lights are used, the lights shall be arranged such that they clearly convey the octagonal shape of the STOP face of the paddle and/or the diamond shape of the SLOW face of the paddle.

If flashing lights are used on the STOP/SLOW paddle, the flash rate shall be at least 50, but not more than 60, flashes per minute.

Flags, when used, shall be a minimum of 24 inches square, made of a good grade of red material, and securely fastened to a staff that is approximately 36 inches in length.

Guidance:

The free edge of a flag should be weighted so the flag will hang vertically, even in heavy winds.

Standard:

When used at nighttime, flags shall be retroreflectorized red.

Section 6E.04 Flagger Procedures

Support:

The use of paddles and flags by flaggers is illustrated in Figure 6E-1.

Standard:

The following methods of signaling with paddles shall be used:

A. To stop road users, the flagger shall face road users and aim the STOP paddle face toward road users in a stationary position with the arm extended horizontally away from the body. The free arm shall be held with the palm of the hand above shoulder level toward approaching traffic.
B. To direct stopped road users to proceed, the flagger shall face road users with the SLOW paddle face aimed toward road users in a stationary position with the arm extended horizontally away from the body. The flagger shall motion with the free hand for road users to proceed.
C. To alert or slow traffic, the flagger shall face road users with the SLOW paddle face aimed toward road users in a stationary position with the arm extended horizontally away from the body.

Option:

To further alert or slow traffic, the flagger holding the SLOW paddle face toward road users may motion up and down with the free hand, palm down.

Standard:

The following methods of signaling with a flag shall be used:

A. To stop road users, the flagger shall face road users and extend the flag staff horizontally across the road users' lane in a stationary position so that the full area of the flag is visibly hanging below the staff. The free arm shall be held with the palm of the hand above the shoulder level toward

Figure 6E-1. Use of Hand-Signaling Devices by Flaggers

PREFERRED METHOD
STOP/SLOW Paddle

EMERGENCY SITUATIONS ONLY
Red Flag

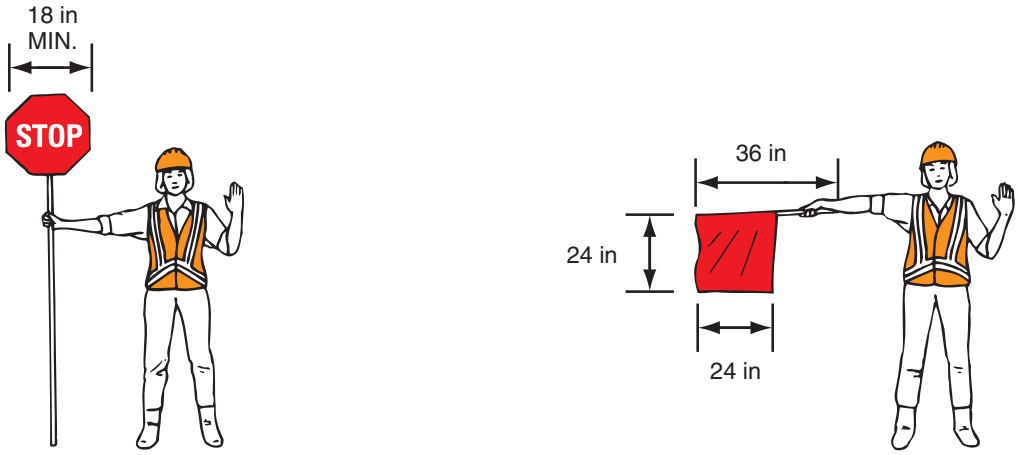

TO STOP TRAFFIC

TO LET
TRAFFIC PROCEED

TO ALERT AND
SLOW TRAFFIC

approaching traffic.

B. To direct stopped road users to proceed, the flagger shall stand parallel to the road user movement and with flag and arm lowered from the view of the road users, and shall motion with the free hand for road users to proceed. Flags shall not be used to signal road users to proceed.

C. To alert or slow traffic, the flagger shall face road users and slowly wave the flag in a sweeping motion of the extended arm from shoulder level to straight down without raising the arm above a horizontal position. The flagger shall keep the free hand down.

Section 6E.05 Flagger Stations

Standard:

Flagger stations shall be located such that approaching road users will have sufficient distance to stop at the intended stopping point.

Option:

The distances shown in Table 6E-1, which provides information regarding the stopping sight distance as a function of speed, may be used for the location of a flagger station. These distances may be increased for downgrades and other conditions that affect stopping distance.

An example of a flagger station in a one-lane, two-way traffic taper is shown in Figure 6C-3.

Guidance:

Flagger stations should be located such that an errant vehicle has additional space to stop without entering the work space.

Standard:

Except in emergency situations, flagger stations shall be preceded by an advance warning sign or signs. Except in emergency situations, flagger stations shall be illuminated at night.

Guidance:

The flagger should stand either on the shoulder adjacent to the road user being controlled or in the closed lane prior to stopping road users. A flagger should only stand in the lane being used by moving road users after road users have stopped. The flagger should be clearly visible to the first approaching road user at all times. The flagger also should be visible to other road users. The flagger should be stationed sufficiently in advance of

Table 6E-1. Stopping Sight Distance as a Function of Speed

Speed* (mph)	Distance (ft)
20	115
25	155
30	200
35	250
40	305
45	360
50	425
55	495
60	570
65	645
70	730
75	820
80	910

*Posted speed, off-peak 85th-percentile speed prior to work starting, or the anticipated operating speed.

the workers to warn them (for example, with audible warning devices such as horns or whistles) of approaching danger by out-of-control vehicles. The flagger should stand alone, never permitting a group of workers to congregate around the flagger station.

Option:

At a spot constriction, the flagger may have to take a position on the shoulder opposite the closed section in order to operate effectively.

At spot lane closures where adequate sight distance is available for the reasonably safe handling of traffic, the use of one flagger may be sufficient.

CHAPTER 6F. TEMPORARY TRAFFIC CONTROL ZONE DEVICES

Section 6F.01 Types of Devices

Support:

Whenever the acronym "TTC" is used in this Chapter, it refers to "temporary traffic control".

Standard:

The needs and control of all road users (motorists, bicyclists, and pedestrians within the highway, including persons with disabilities in accordance with the Americans with Disabilities Act of 1990 (ADA), Title II, Paragraph 35.130) through a TTC zone shall be an essential part of highway construction, utility work, maintenance operations, and the management of traffic incidents.

Guidance:

The design and application of TTC devices used in TTC zones should consider the needs of all road users (motorists, bicyclists, and pedestrians), including those with disabilities.

Support:

FHWA policy requires that all roadside appurtenances such as traffic barriers, barrier terminals and crash cushions, bridge railings, sign and light pole supports, and work zone hardware used on the National Highway System meet the crashworthy performance criteria contained in the National Cooperative Highway Research Program (NCHRP) Report 350, "Recommended Procedures for the Safety Performance Evaluation of Highway Features". All sign supports are required to be crashworthy. For a product list of crashworthy traffic control devices see the "Compliant Work Zone Traffic Control Device" list found at http://www.dot.state.tx.us/trf/ctrldvcs/trfteps1.htm.

Crashworthiness and crash testing information on devices described in Part 6 are found in AASHTO's "Roadside Design Guide" (see Section 1A.11).

As stated in Definition 17 in Section 1A.13, "crashworthy" is a characteristic of a roadside appurtenance that has been successfully crash tested in accordance with a national standard such as the National Cooperative Highway Research Program Report 350, "Recommended Procedures for the Safety Performance Evaluation of Highway Features."

Standard:

Traffic control devices shall be defined as all signs, signals, markings, and other devices used to regulate, warn, or guide road users, placed on, over, or adjacent to a street, highway, pedestrian facility, or bikeway by authority of a public body or official having jurisdiction.

All traffic control devices used on street and highway construction, maintenance, utility, or incident management operations shall conform to the applicable provisions of this Manual.

Section 6F.02 General Characteristics of Signs

Support:

TTC zone signs convey both general and specific messages by means of words or symbols and have the same three categories as all road user signs: regulatory, warning, and guide.

Standard:

The colors for regulatory signs shall follow the Standards for regulatory signs in Table 2A-4 and Chapter 2B. Warning signs in TTC zones shall have a black legend and border on an orange background, except for existing warning signs that remain applicable in the TTC zone, except for the Highway-Rail Grade Crossing Advance Warning (W10-1) sign which shall have a black legend and border on a yellow background, and except for signs that are permitted in Parts 2 or 7 to have fluorescent yellow-green backgrounds. Colors for guide signs shall follow the Standards in Table 2A-4 and Chapter 2D, except for guide signs as noted in Section 6F.50.

Option:

Where the color orange is required, fluorescent red-orange or fluorescent yellow-orange colors may also be used.

Support:

The fluorescent versions of orange provide higher conspicuity than standard orange, especially during twilight.

Option:

Warning and guide signs used for TCC incident management situations (see Chapter 6I) may have a black legend and border on a fluorescent pink background.

Existing warning signs that are still applicable may remain in place.

In order to maintain the systematic use of yellow or fluorescent yellow-green backgrounds for pedestrian, bicycle, and school warning signs in a jurisdiction, the yellow or fluorescent yellow-green background for pedestrian, bicycle, and school warning signs may be used in TTC zones.

Standard orange flags or flashing warning lights may be used in conjunction with signs.

Standard:

When standard orange flags or flashing warning lights are used in conjunction with signs, they shall not block the sign face.

The sizes for TTC signs shall be as shown in Table 6F-1.

Option:

The dimensions of signs shown in Table 6F-1 may be increased wherever necessary for greater legibility or emphasis, such as on freeways and expressways.

Standard:

Deviations from standard sizes as prescribed herein shall be in 6 inch increments.

Support:

Sign design details are contained in the "Standard Highway Sign Designs for Texas" book (see Section 1A.11).

Standard:

All signs used at night shall be either retroreflective with a material that has a smooth, sealed outer surface or illuminated to show the same shape and similar color both day and night.

The requirement for sign illumination shall not be considered to be satisfied by street, highway, or strobe lighting

Option:

Sign illumination may be either internal or external.

Signs may be made of rigid or flexible material.

Section 6F.03 Sign Placement

Guidance:

Signs should be located on the right side of the roadway unless otherwise specified in this Manual.

Option:

Where special emphasis is needed, signs may be placed on both the left and right sides of the roadway. Signs mounted on portable supports may be placed within the roadway itself. Signs may also be mounted on or above barricades.

Support:

The Provisions of this section regarding mounting height apply unless specifically stated otherwise for a particular sign elsewhere in this Manual.

Guidelines for height and lateral clearance of temporary ground-mounted signs are shown in Figure 6F-1.

Standard:

Ground-mounted signs installed at the side of the road in rural areas shall be mounted at a height at least 7 ft, measured from the bottom of the sign to the near edge of the pavement. Signs mounted on barricades and barricade/sign combinations shall be crashworthy.

Where it has been determined that the accommodation of pedestrians with disabilities is necessary, signs shall be mounted and placed in accordance with Section 4.4 of the "Americans with Disabilities Act Accessibility Guidelines for Buildings and Facilities (ADAAG)" (see Section 1A.11).

Guidance:

Neither portable nor permanent sign supports should be located on sidewalks, bicycle facilities, or areas designated for pedestrian or bicycle traffic.

Option:

The height to the bottom of a secondary sign mounted below another sign may be 1 ft less than the appropriate height specified above.

Table 6F-1. Minimum *Sizes of Temporary* Traffic *Control Signs*
(Sheet 1 of 2)

Sign	Number	Size
Stop	R1-1	(30 x 30)
Yield	R1-2	(36 x 36 x 36)
To Oncoming Traffic	R1-2a	(48 x 24)
Speed Limit	R2-1	(24 x 30)
Traffic Fines Double	R20-5	(24 x 30)
When Workers are Present Plaque		(24 x 12)
Turn Prohibition	R3-1,2,3,4	(24 x 24)
Mandatory Movement (1 lane)	R3-5	(30 x 36)
Optional Movement (1 lane)	R3-6	(30 x 36)
Mandatory Movement (text)	R3-7	(30 x 30)
Lane Use (2 lanes)	R3-8	(30 x 30)
Do Not Pass	R4-1	(24 x 30)
Pass With Care	R4-2	(24 x 30)
Keep Right	R4-7	(24 x 30)
Stay in Lane	R4-9	(24 x 30)
Do Not Enter	R5-1	(30 x 30)
Wrong Way	R5-1a	(36 x 24)
One Way (inside arrow)	R6-1	(36 x 12)
One Way (with arrow)	R6-2	(18 x 24)
No Parking (symbol)	R8-3a	(24 x 24)
Pedestrian Crosswalk	R9-8	(36 x 18)
Sidewalk Closed	R9-9	(24 x 12)
Sidewalk Closed, Use Other Side	R9-10	(24 x 12)
Sidewalk Closed Ahead, Cross Here	R9-11	(24 x 12)
Sidewalk Closed, Cross Here	R9-11a	(24 x 12)
Road Closed	R11-2	(48 x 30)
Road Closed - Local Traffic Only	R11-3a, 3b, 4	(60 X 30)
Weight Limit	R12-1,2	(24 x 30)
Weight Limit (with symbols)	R12-5	(30 x 36)
Turn and Curve Signs	CW1-1,2,3,4	(30 x 30)
One-Direction Large Arrow	CW1-6	(48 x 24)
Upward Sloping Arrow	CW1-6a	(30 x 30)
Chevron	CW1-8	(18 x 24)
Stop Ahead (symbol)	W3-1	(36 x 36)
Yield Ahead (symbol)	W3-2	(36 x 36)
Signal Ahead (symbol)	W3-3	(36 x 36)
Be Prepared to Stop	CW20-7b	(36 x 36)
Speed Limit XX Ahead (symbol)	CW3-5	(36 x 36)
Merging Traffic	CW4-1	(36 x 36)
Added Lane	CW4-3	(36 x 36)
Thru Traffic Merge Left	CW4-1aL	(36 x 36)
Road Narrows	CW5-1	(36 x 36)
Narrow Bridge	CW5-2	(36 x 36)

Sign	Number	Size
One Lane Bridge	CW5-3	(36 x 36)
Ramp Narrows	CW5-4	(36 x 36)
Divided Highway (symbol)	CW6-1	(36 x 36)
Divided Highway Ends (symbol)	CW6-2	(36 x 36)
Two-Way Traffic	CW6-3	(30 x 30)
Hill (symbol)	CW7-1	(30 x 30)
Bump	CW8-1	(30 x 30)
Dip	CW8-2	(30 x 30)
Pavement Ends	CW8-3	(30 x 30)
Soft Shoulder	CW8-4	(30 x 30)
Slow Down on Wet Road	CW8-5a	(30 x 30)
Truck Crossing	CW8-6	(30 x 30)
Loose Gravel	CW8-7	(30 x 30)
Rough Road	CW8-8	(30 x 30)
Low Shoulder	CW8-9	(30 x 30)
Shoulder Drop-Off	CW8-9a	(30 x 30)
Uneven Lanes	CW8-11	(36 x 36)
No Center Stripe	CW8-12	(36 x 36)
Lane Ends	CW9-1,2	(36 x 36)
Railroad Advance Warning (circular)	W10-1	(36 dia.)
Truck (symbol)	CW11-10	30 x 30
Two Arrow	CW12-1	(24 x 24)
Low Clearance	CW12-2	(36 x 36)
Advisory Speed (plaque)	CW13-1	(18 x 18 or 24 x 24)
On Ramp (plaque)	CW13-4	(36 x 36)
No Passing Zone (pennant)	CW14-3	(36 x 48 x 48)
2 line - Distance Plaque	CW16-2	(24 x 18)
1 line - Distance Plaque	CW16-3a	(24 x 12)
Next XX Ft - Distance Plaque	CW16-4	(30 x 24)
Road Work (with distance)	CW20-1	(36 x 36)
Detour (with distance)	CW20-2	(36 x 36)
Road (Street) Closed (with distance)	CW20-3	(36 x 36)
One Lane Road (with distance)	CW20-4	(36 x 36)
Lane(s) Closed (with distance)	CW20-5,5a	(36 x 36)
Lane Blocked 1 2 3 4	CW20-6	(54 x 48)
Flagger (symbol)	CW20-7a	(48 x 48)
Flagger (with distance)	CW22-7	(36 x 36)
Narrow Lanes Ahead	CW20-8	(36 x 36)
Workers Ahead	CW21-1b	(36 x 36)
Workers (symbol)	CW21-1a	(36 x 36)
Give Us A Brake	CW21-1T	(48 x 48)
Work Convoy	CW21-10	(48 x 48)
3 Vehicle Convoy	CW21-10b	(48 x 48)

Table 6F-1. Minimum *Sizes of Temporary* Traffic *Control Signs*
(Sheet 2 of 2)

Sign	Number	Size
Fresh Oil (Tar)	CW21-2,2T	(30 x 30)
Road Machinery Ahead	CW21-3D	(36 x 36)
Trucks Entering Roadway	CW21-4	(48 x 48)
Shoulder Work	CW21-5	(30 x 30)
Shoulder Closed	CW21-5a	(30 x 30)
Guard Rail Damage Ahead	CW21-17	(30 x 30)
Bridge Rail Damage Ahead	CW21-18	(30 x 30)
Shoulder Lane Ahead	CW23-1T	(48 x 48)
Begin Shoulder Lane	CW23-2T	(48 x 48)
End Shoulder Lane	CW23-3T	(48 x 48)
Survey Crew	CW21-6	(30 x 30)
Survey Crew Ahead	CW21-6D	(30 x 30)
Utility Work Ahead or/with distance	CW21-7A-F	(36 x 36)
Mowers Ahead	CW21-9	(36 x 36)
Blasting Zone Ahead	CW22-1	(48 x 48)
Turn Off 2-Way Radio and Cell Phone	CW22-2	(42 x 36)
End Blasting Zone	CW22-3	(42 x 36)
Slow Traffic Ahead	CW23-1	(48 x 24)
Exit Closed Plaque	CW26-1T	(96 x 24)
Use Next Ramp	CW25-1T	(48 x 48)
Road Work Next XX Miles	G20-1	(48 x 18)

Sign	Number	Size
End Road Work	G20-2	(36 x 18)
Pilot Car Follow Me	G20-4	(36 x 18)
Road Work Next X Miles (R&L)	G20-1a	(72 x 36)
Road Work Next X Miles (R or L)	G20-1b	(72 x 24)
End Work Zone	G20-2b	(36 x 18)
Begin Road Work Next X Miles	G20-5T	(48 x 24)
Contractor Sign	G20-6	(48 x 30)
Give Us A Brake	G20-7	(96 x 48)
Work Zone Plaque	G20-9	(24 x 18)
Begin Work Zone Plaque	G20-9T	(24 x 24)
Exit Open	E5-2	(48 x 36)
Exit Closed	E5-2a	(48 x 36)
Exit Only	E1-1	(48 x 36)
Detour (plaque)	M4-8	(24 x 12)
End Detour	M4-8a	(24 x 18)
End (plaque)	M4-8b	(24 x 12)
Detour (with arrow)	M4-9	(30 x 24)
Detour (Turn Arrow)	M4-9A	(30 x 30)
Temporary (Plaque)	M4-15	(60 x 12)
Street Name (Detour plaque)	M4-9N	(30 x 12)
Detour (inside arrow)	M4-10	(48 x 18)

Notes:

1. Larger signs may be used wherever necessary for greater legibility or emphasis.
2. Dimensions are shown in inches and are shown as width x height.
3. For freeways and expressways, the size of diamond shaped TTC warning signs shall be a minimum of (48 x 48 in).

Figure 6F-1. Height and Lateral Location of Signs—Typical Installations

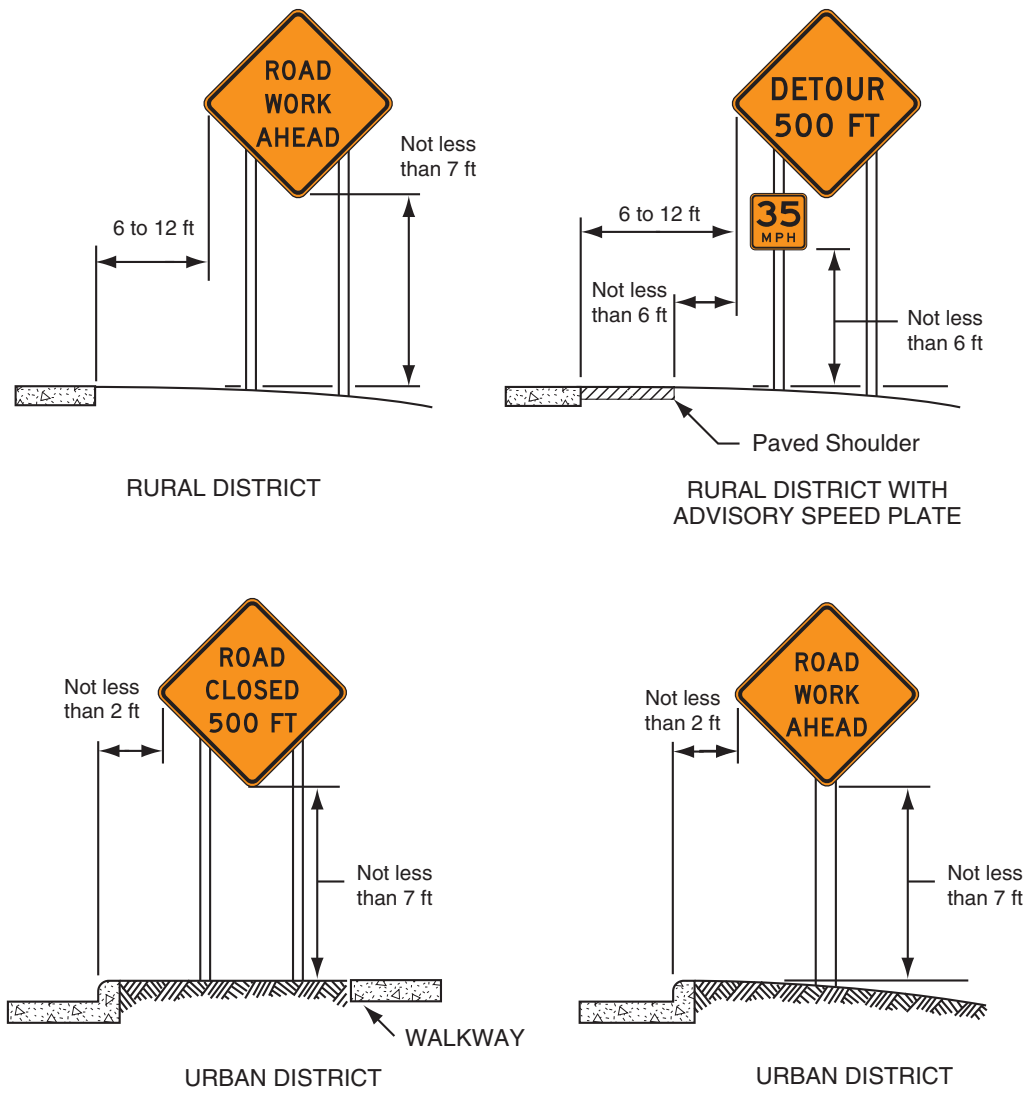

Signs mounted on portable supports at 1 ft mounting height may be used for short-term stationary, short duration and mobile conditions (see section 6G.02).

The R9-8 through R9-11a series, R11 series, CW1-6 through CW1-8 series, M4-10, E5-1, or other similar type signs (see Figures 6F-3, 6F-4, and 6F-5) may be used on portable supports for longer than 3 days.

Support:

Methods of mounting signs other than on posts are illustrated in Figure 6F-2.

Guidance:

Signs mounted on Type III barricades should not cover more than 50 percent of the top two rails or 33 percent of the total area of the three rails.

Standard:

Ground or surface mounted sign supports shall be crashworthy.

Signs mounted on barricades, or other portable supports, shall be no less than 1 ft above the traveled way.

Vehicle mounted signs shall have the bottom of the sign at a minimum height of 4 ft above the pavement. Signs shall be covered or removed when work is not in progress.

Figure 6F-2. Methods of Mounting Signs Other Than on Posts

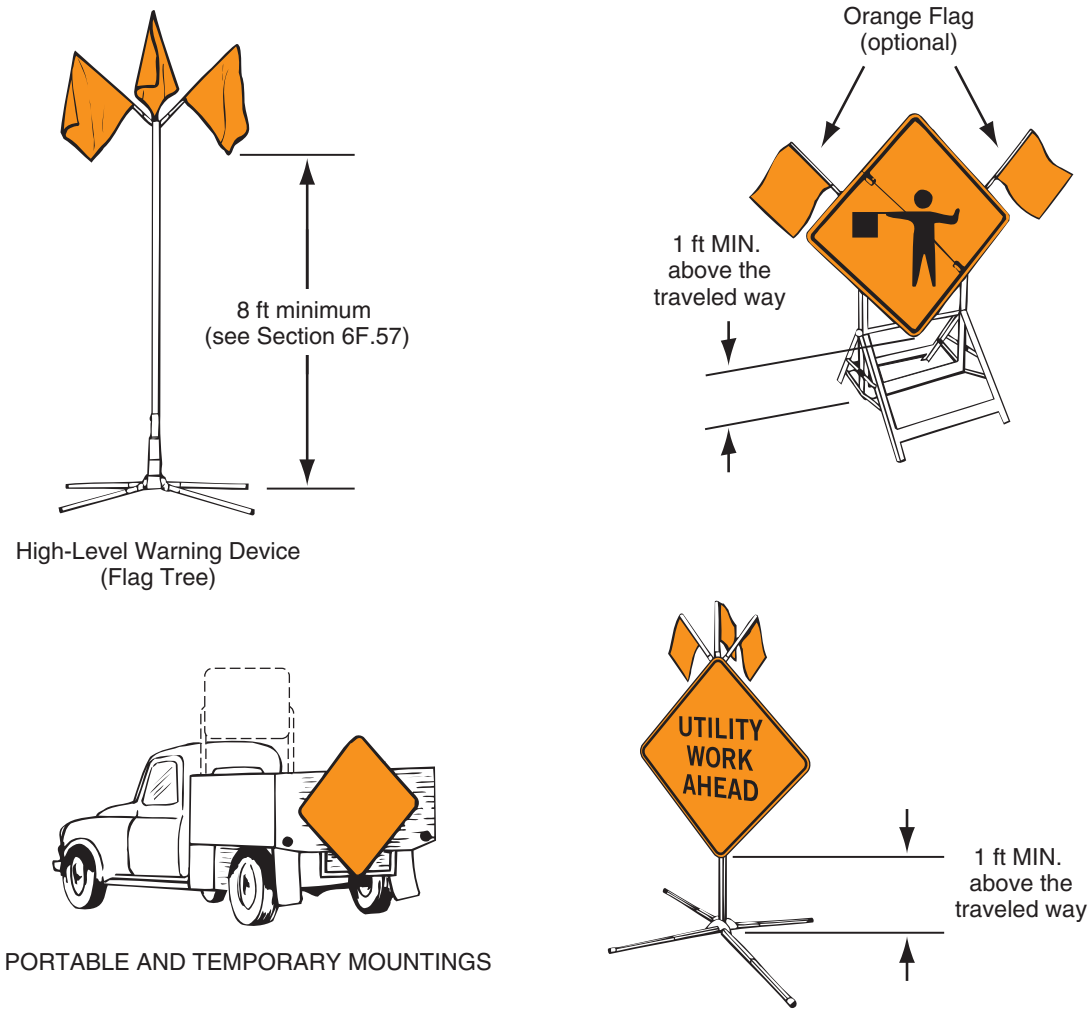

Support:

If alterations are made to specific traffic control device supports that have been successfully crash tested in accordance with NCHRP Report 350, the altered supports might not be considered to be crashworthy.

Option:

For mobile operations, a sign may be mounted on a work vehicle, a shadow vehicle, or a trailer stationed in advance of the TTC zone or moving along with it. The work vehicle and/or the shadow vehicle may have an impact attenuator. Sign display may be mounted on a trailer.

Section 6F.04 Sign Maintenance

Standard:

Signs shall be properly maintained for cleanliness, visibility, and correct positioning.

Signs that have lost significant legibility shall be promptly replaced.

Section 6F.05 Regulatory Sign Authority

Support:

Regulatory signs such as those shown in Figure 6F-3 inform road users of traffic laws or regulations and indicate the applicability of legal requirements that would not otherwise be apparent.

Standard:

Regulatory signs shall be authorized by the public agency or official having jurisdiction and shall conform with Chapter 2B.

Figure 6F-3. Regulatory Signs in Temporary Traffic Control Zones
(Sheet 1 of 2)

R1-1

R1-2

R1-2a

R2-1

R3-1

R3-2

R3-3

R3-4

R3-5L

R3-6L

R3-7L

R3-8

R4-1

R4-2

R4-7

R4-9

R5-1

R5-1a

R6-1L

R6-2L

R8-3a

R9-8

Figure 6F-3. Regulatory Signs in Temporary Traffic Control Zones
(Sheet 2 of 2)

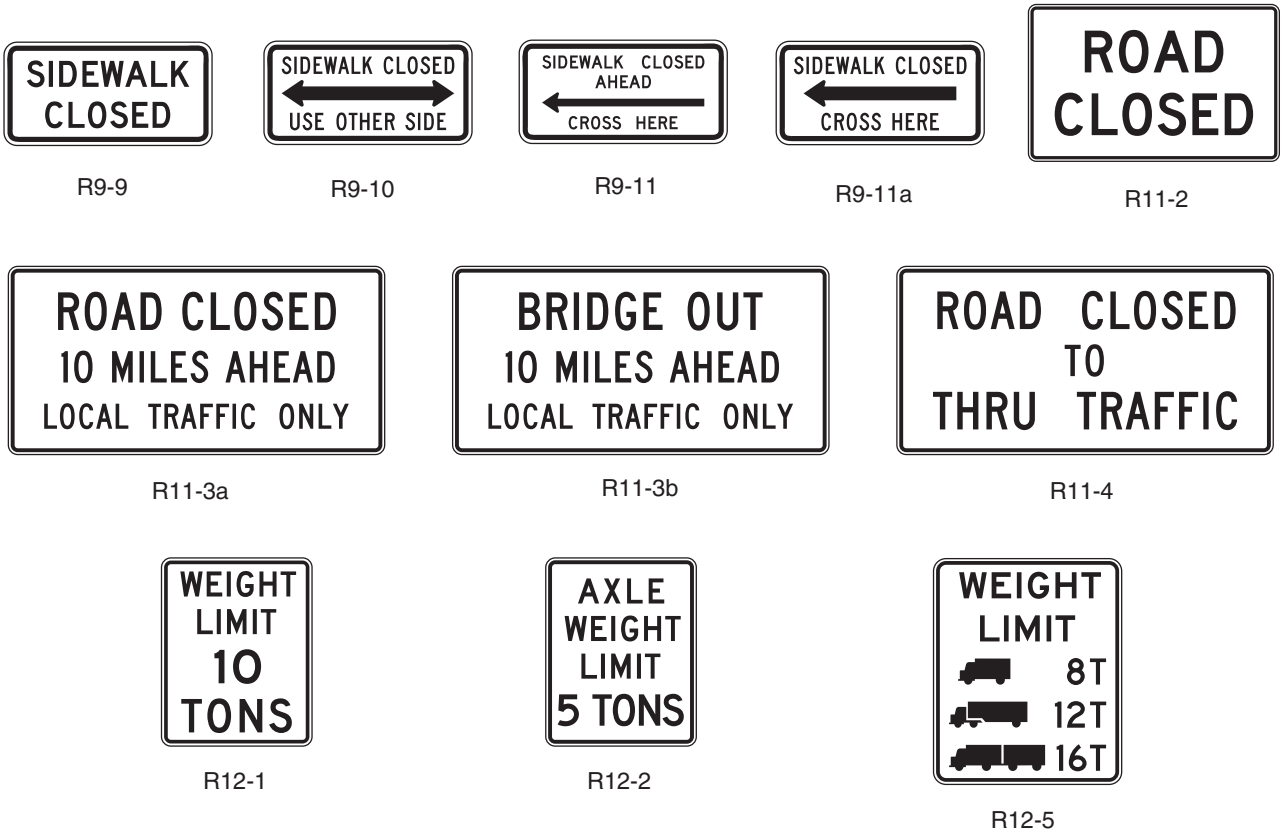

Section 6F.06 Regulatory Sign Design

Standard:

TTC regulatory signs shall conform to the Standards for regulatory signs presented in Part 2 and in the "Standard Highway Sign Designs for Texas" book.

Support:

Regulatory signs are generally rectangular with a black legend and border on a white background. Exceptions include the STOP, YIELD, DO NOT ENTER, WRONG WAY, and ONE WAY signs.

Option:

The ONE WAY sign may be either a horizontal or vertical rectangular sign.

Section 6F.07 Regulatory Sign Applications

Standard:

If a TTC zone requires regulatory measures different from those existing, the existing permanent regulatory devices shall temporarily be removed or covered and superseded by the appropriate temporary regulatory signs. This change shall be made in conformance with applicable ordinances or statutes of the jurisdiction as well as comply with the "Standard Highway Sign Designs for Texas."

Section 6F.08 ROAD (STREET) CLOSED Sign (R11-2)

Guidance:

The ROAD (STREET) CLOSED (R11-2) sign (see Figure 6F-3, Sheet 2 of 2) should be used when the roadway is closed to all road users except contractors' equipment or officially authorized vehicles. The R11-2 sign should be accompanied by appropriate warning and detour signing.

Option:

The words BRIDGE OUT (or BRIDGE CLOSED) may be substituted for ROAD (STREET) CLOSED where applicable.

Guidance:

The ROAD (STREET) CLOSED sign should be installed at or near the center of the roadway on or above a Type III barricade that closes the roadway (see Section 6F.63).

Standard:

The ROAD (STREET) CLOSED sign shall not be used where road user flow is maintained or where the actual closure is some distance beyond the sign.

Section 6F.09 Local Traffic Only Signs (R11-3a, R11-4)

Guidance:

The Local Traffic Only signs (see Figure 6F-3, Sheet 2 of 2) should be used where road user flow detours to avoid a closure some distance beyond the sign, but where local road users can use the roadway to the point of closure. These signs should be accompanied by appropriate warning and detour signing.

In rural applications, the Local Traffic Only sign should have the legend ROAD CLOSED XX MILES AHEAD, LOCAL TRAFFIC ONLY (R11-3a).

Option:

In urban areas, the legend ROAD (STREET) CLOSED TO THRU TRAFFIC (R11-4) or ROAD CLOSED, LOCAL TRAFFIC ONLY may be used.

The words BRIDGE OUT (or BRIDGE CLOSED) may be substituted for the words ROAD (STREET) CLOSED on the R11-3a or R11-4 sign where applicable.

Section 6F.10 Weight Limit Signs (R12-1, R12-2, R12-5)

Standard:

A Weight Limit sign (see Figure 6F-3, Sheet 2 of 2), which shows the gross weight or axle weight that is permitted on the roadway or bridge, shall be consistent with State or local regulations and shall not be installed without the approval of the authority having jurisdiction over the highway.

When weight restrictions are imposed because of the activity in a TTC zone, a marked detour shall be provided for vehicles weighing more than the posted limit.

Section 6F.11 STAY IN LANE Sign (R4-9)

Option:

A STAY IN LANE (R4-9) sign (see Figure 6F-3, Sheet 1 of 2) may be used where a multi-lane shift has been incorporated as part of the TTC on a highway to direct road users around road work that occupies part of the roadway on a multi-lane highway.

Section 6F.12 PEDESTRIAN CROSSWALK Sign (R9-8)

Option:

The PEDESTRIAN CROSSWALK (R9-8) sign (see Figure 6F-3, Sheet 1 of 2) may be used to indicate where a temporary crosswalk has been established.

Standard:

If a temporary crosswalk is established, it shall be accessible to pedestrians with disabilities in accordance with Section 6D.02.

Section 6F.13 SIDEWALK CLOSED Signs (R9-9, R9-10, R9-11, R9-11a)

Guidance:

SIDEWALK CLOSED signs (see Figure 6F-3, Sheet 2 of 2) should be used where pedestrian flow is restricted.

The SIDEWALK CLOSED (R9-9) sign should be installed at the beginning of the closed sidewalk, at the intersections preceding the closed sidewalk, and elsewhere along the closed sidewalk as needed.

The SIDEWALK CLOSED, (ARROW) USE OTHER SIDE (R9-10) sign should be installed at the beginning of the restricted sidewalk when a parallel sidewalk exists on the other side of the roadway.

The SIDEWALK CLOSED AHEAD, (ARROW) CROSS HERE (R9-11) sign should be used to indicate to pedestrians that sidewalks beyond the sign are closed and to direct them to open crosswalks, sidewalks, or other travel paths.

The SIDEWALK CLOSED, (ARROW) CROSS HERE (R9-11a) sign should be installed just beyond the point to which pedestrians are being redirected.

Support:

These signs are typically mounted on a detectable device to encourage compliance and to communicate with pedestrians that the sidewalk is closed. Printed signs are not useful to many pedestrians with visual disabilities. A device detectable by a person with a visual disability is sufficient to indicate that a sidewalk is closed. If the device is continuous, accessible signage might not be necessary. An audible information device is needed when the channelized route is not continuous.

Section 6F.14 Special Regulatory Signs

Option:

Special regulatory signs may be used based on engineering judgment consistent with regulatory requirements.

Standard:

Regulatory speed limits shall be established by law or regulation.

Guidance:

Special regulatory signs should conform to the general requirements of color, shape, and alphabet size and series. The sign message should be brief, legible, and clear.

Section 6F.15 Warning Sign Function, Design, and Application

Support:

TTC zone warning signs (see Figure 6F-4) notify road users of specific situations or conditions on or adjacent to a roadway that might not otherwise be apparent.

Standard:

TTC warning signs shall conform to the Standards for warning signs presented in Part 2 and in "Standard Highway Sign Designs for Texas". Except as noted in the Option below, TTC warning signs shall be diamond-shaped with a black legend and border on an orange background, except for the W3-1a, W3-2a, W3-3 and W10-1 sign which shall have a black legend and border on a yellow background, and except for signs that are permitted in Parts 2 or 7 to have fluorescent yellow-green backgrounds.

Option:

Warning signs used for TCC incident management situations may have a black legend and border on a fluorescent pink background.

Mounting or space considerations may justify a change from the standard diamond shape.

In emergencies, available warning signs having yellow backgrounds may be used if signs with orange or fluorescent pink backgrounds are not at hand.

Guidance:

Where roadway or road user conditions require greater emphasis, larger than standard size warning signs should be used, with the symbol or legend enlarged approximately in proportion to the outside dimensions.

Where any part of the roadway is obstructed or closed by work activities or incidents, advance warning signs should be installed to alert road users well in advance of these obstructions or restrictions.

Where road users include pedestrians, the provision of supplemental audible information or detectable devices should be considered for people with visual disabilities.

Support:

Detectable devices communicate very clearly to pedestrians who have visual disabilities that they can no longer proceed in the direction that they are traveling.

Option:

Advance warning signs may be used singly or in combination.

Standard:

Because of their importance, advance warning signs for higher-speed locations shall have a size of 48 x 48 inches (see Part 2).

For freeways and expressways, the size of diamond shaped TTC warning signs shall be a minimum of 48 x 48 inches.

Option:

Where speeds and volumes are moderately low, a minimum size of 36 x 36 inches may be used for advance warning signs.

On low volume roads or City streets where speeds are very low, signs smaller than the standard size, but not less than 24 x 24 inches, may be used for warning signs having short word messages or clear symbols.

Advance warning signs larger than the minimum standards may be used for additional emphasis of the TTC zone (see Part 2).

Where distances are not shown on warning signs as part of the message, a supplemental plaque with the distance legend may be mounted immediately below the sign on the same support.

Section 6F.16 Position of Advance Warning Signs

Guidance:

Where highway conditions permit, warning signs should be placed in advance of the TTC zone at varying distances depending on roadway type, condition, and posted speed. Table 6C-1 contains information regarding the spacing of advance warning signs. Where a series of two or more advance warning signs is used, the closest sign to the TTC zone should be placed approximately 100 ft for low-speed urban streets to 1,000 ft or more for freeways and expressways.

Support:

Various conditions, such as limited sight distance or obstructions that might require a driver to reduce speed or stop, might require additional advance warning signs.

Option:

As an alternative to a specific distance on advance warning signs, the word AHEAD may be used.

Support:

At TTC zones on lightly-traveled roads, all of the advance warning signs prescribed for major construction might not be needed.

Option:

Utility work, maintenance, or minor construction can occur within the TTC zone limits of a major construction project, and additional warning signs may be needed.

Guidance:

Utility, maintenance, and minor construction signing and TTC should be coordinated with appropriate authorities so that road users are not confused or misled by the additional TTC devices.

Section 6F.17 ROAD (STREET) WORK Sign (CW20-1)

Guidance:

The ROAD (STREET) WORK (CW20-1) sign (see Figure 6F-4, Sheet 3 of 5), which serves as a general warning of obstructions or restrictions, should be located in advance of the work space or any detour, on the road where the work is taking place.

Where traffic can enter a TTC zone from a crossroad or a major (high-volume) driveway, an advance warning sign should be used on the crossroad or major driveway.

Standard:

The ROAD (STREET) WORK (CW20-1) sign shall have the legend ROAD (STREET) WORK, XX FT, XX MILES, or AHEAD.

Option:

Other first line alternate legends for the CW20-1 sign are SIGN, SIGNAL, BRIDGE and RAMP.

Section 6F.18 DETOUR Sign (CW20-2)

Guidance:

The DETOUR (CW20-2) sign (see Figure 6F-4, Sheet 3 of 5) should be used in advance of a road user detour over a different roadway or route.

Standard:

The DETOUR sign shall have the legend DETOUR, XX FT, XX MILES, or AHEAD.

Section 6F.19 ROAD (STREET) CLOSED Sign (CW20-3)

Guidance:

The ROAD (STREET) CLOSED (CW20-3) sign (see Figure 6F-4, Sheet 3 of 5) should be used in advance of the point where a highway is closed to all road users, or to all but local road users.

Standard:

The ROAD (STREET) CLOSED sign shall have the legend ROAD (STREET) CLOSED, XX FT, XX MILES, or AHEAD.

Option:

Other first line alternate legends for the CW20-3 sign are RAMP and FRWY.

Section 6F.20 ONE LANE ROAD Sign (CW20-4)

Standard:

The ONE LANE ROAD (CW20-4) sign (see Figure 6F-4, Sheet 3 of 5) shall be used only in advance of that point where motor vehicle traffic in both directions must use a common single lane (see Section 6C.10). It shall have the legend ONE LANE ROAD, XX FT, XX MILES, or AHEAD.

Section 6F.20A Shoulder Lane Signs (CW23-1T, CW23-2T, CW23-3T)

Guidance:

The SHOULDER LANE AHEAD (CW23-1T) sign (see Figure 6F-4, Sheet 4 of 5) should be used in advance of the point where motor vehicle traffic is directed to use the shoulder as a travel lane.

Option:

It may be used in repetition or in conjunction with other signs.

Guidance:

The BEGIN SHOULDER LANE (CW23-2T) sign (see Figure 6F-4, Sheet 4 of 5) should be used at the point where motor vehicle traffic must enter shoulder lane.

The END SHOULDER LANE (CW23-3T) sign (see Figure 6F-4, Sheet 4 of 5) should be used near the point of a work area where traffic is directed off the shoulder being used as a travel lane, and directed to return to the permanent travel lanes.

Standard:

When used these signs shall be preceded by a ROAD WORK AHEAD sign.

Section 6F.21 Lane(s) Closed Signs (CW20-5, CW20-5a)

Standard:

The Lane(s) Closed sign (see Figure 6F-4, Sheet 3 of 5) shall be used in advance of that point where one or more through lanes of a multi-lane roadway are closed.

For a single lane closure, the Lane Closed (CW20-5) sign (see Figure 6F-4, Sheet 3 of 5) shall have the legend RIGHT (LEFT, CENTER) LANE CLOSED. Where two adjacent lanes are closed, the CW20-5a sign (see Figure 6F-4, Sheet 3 of 5) shall have the legend RIGHT (LEFT) TWO LANES CLOSED.

Guidance:

A distance legend should be displayed on a supplemental plaque below these signs.

Section 6F.21A LANE BLOCKED Sign (CW20-6)

Option:

The LANE BLOCKED 1 2 3 4 (CW20-6) sign (see Figure 6F-4, Sheet 3 of 5) may be used in advance of a point where lane(s) of a one-way, multi-lane roadway are closed due to construction or maintenance activity. An “X” should be placed below the number of the lane(s) blocked. For example, if the inside lane is closed on a three lane one-way roadway, the “X” will be placed under the number “1”.

Standard:

The number of digits (1, 2, 3, and 4) on the LANE BLOCKED sign shall not be greater than the number of lanes present on the roadway. For example, a three lane one-way roadway shall use only the numbers 1 2 3 and a two lane one-way roadway shall only use the numbers 1 2. The LANE BLOCKED 1 2 3 4 sign may be used in repetition or in conjunction with other construction signs.

Option:

The LANE BLOCKED 1 2 3 4 sign may be ground mounted or used on moving operations. When used on moving operations, it may be mounted on vehicles or trailers in the convoy. The minimum mounting height should be five feet above the pavement surface.

Figure 6F-4. Warning Signs in Temporary Traffic Control Zones
(Sheet 1 of 5)

CW1-1R(L)

CW1-2R(L)

CW1-3R(L)

CW1-4R(L)

CW1-6L(R)

CW1-8L(R)

CW3-5

CW20-7b

CW4-1L(R)

CW4-1aL(R)

CW4-3R(L)

CW5-1

CW5-2

CW5-3

CW5-4

CW6-1

CW6-2

CW1-6a

W3-1

W3-2

W3-3

Figure 6F-4. Warning Signs in Temporary Traffic Control Zones
(Sheet 2 of 5)

CW6-3

CW7-1

CW8-1

CW8-2

CW8-3

CW8-4

CW8-5a

CW8-6

CW8-7

CW8-8

CW8-9

CW8-9a

CW8-11

CW8-12

CW9-1R(L)

CW9-2L(R)

W10-1

CW11-10L(R)

CW12-1

CW12-2

* See "Standard Highway Sign Design" manual for additional warning used as construction signs with orange background sheeting.

Figure 6F-4. Warning Signs in Temporary Traffic Control Zones
(Sheet 3 of 5)

CW13-1

CW13-4

CW14-3

CW20-1(B)*

CW20-2(B)

CW20-3(B)*

CW20-4(B)

CW20-5R(L,C)

CW20-5aL(R,C)

CW20-6

CW20-7a

CW22-7(A)

CW20-8

CW21-1a

CW21-1b

CW21-1T

CW21-2

CW21-3(D)

CW21-4

* See "Standard Highway Sign Design" manual for alternate first line text.

Figure 6F-4. Warning Signs in Temporary Traffic Control Zones
(Sheet 4 of 5)

Figure 6F-4. Warning Signs in Temporary Traffic Control Zones
(Sheet 5 of 5)

Section 6F.22 DELETED

Section 6F.22A NARROW LANES AHEAD Sign (CW20-8)

Option:

The NARROW LANES AHEAD (CW20-8) sign (see Figure 6F-4, Sheet 3 of 5) is intended for use where the travel lane width is reduced to less than 11 feet. For multilane one-way or divided roadways, solid white line pavement markings may be used to separate the travel lanes and discourage lane changes.

Section 6F.23 THRU TRAFFIC MERGE LEFT (RIGHT) Sign (CW4-1a)

Guidance:

The THRU TRAFFIC MERGE LEFT (RIGHT) (CW4-1a) sign (see Figure 6F-4, Sheet 1 of 5) should be used in advance of an intersection where one or more lane closures on the far side of a multi-lane intersection require through vehicular traffic on the approach to the intersection to use the left (right) lane to proceed through the intersection.

Section 6F.23A Upward Sloping Arrow Sign (CW1-6a)

Support:

The UPWARD SLOPING ARROW (CW1-6a) sign (see Figure 6F-4, Sheet 1 of 5) is intended to be used to indicate a curve or transition.

Guidance:

It should be preceded with an appropriate curve sign when needed.

Section 6F.24 DELETED

Section 6F.25 ON RAMP Plaque (CW13-4)

Guidance:

When work is being done on a ramp, but the ramp remains open, the ON RAMP (CW13-4) plaque (see Figure 6F-4, Sheet 3 of 5) should be used to supplement the advance ROAD WORK sign.

Section 6F.26 RAMP NARROWS Sign (CW5-4)

Guidance:

The RAMP NARROWS (CW5-4) sign (see Figure 6F-4, Sheet 1 of 5) should be used in advance of the point where work on a ramp reduces the normal width of the ramp along a part or all of the ramp.

Section 6F.27 SLOW TRAFFIC AHEAD Sign (CW23-1)

Option:

The SLOW TRAFFIC AHEAD (CW23-1) sign (see Figure 6F-4, Sheet 4 of 5) may be used on a shadow vehicle, usually mounted on the rear of the most upstream shadow vehicle, along with other appropriate signs for mobile operations to warn of slow moving work vehicles. A ROAD WORK (CW20-1) sign may also be used with the SLOW TRAFFIC AHEAD sign.

Section 6F.27A WORK CONVOY Signs (CW21-10, CW21-10b)

Option:

The WORK CONVOY (CW21-10) or X VEHICLE CONVOY (CW21-10b) sign (see Figure 6F-4, Sheet 4 of 5) may be used for moving operations and may be mounted on vehicles or trailers in a convoy.

Standard:

When used, the X VEHICLE CONVOY (CW21-10b) sign shall have the number of convoy vehicles displayed on the sign in the number designation "X" location.

Section 6F.28 EXIT ONLY, EXIT OPEN, EXIT CLOSED Signs (E1-1, E5-2, E5-2a, CW26-1T)

Option:

An EXIT OPEN (E5-2), EXIT CLOSED (E5-2a), or EXIT ONLY (E1-1) sign (see Figure 6F-5) may be used to supplement other warning signs where work is being conducted in the vicinity of an exit ramp and where the exit maneuver for motor vehicle traffic using the ramp is different from the normal condition.

Guidance:

When an exit ramp is closed, an EXIT CLOSED (CW26-1T) panel with a black legend and border on an orange background should be placed diagonally across the interchange/intersection guide signs.

Figure 6F-5. Exit Open and Closed and Detour Signs

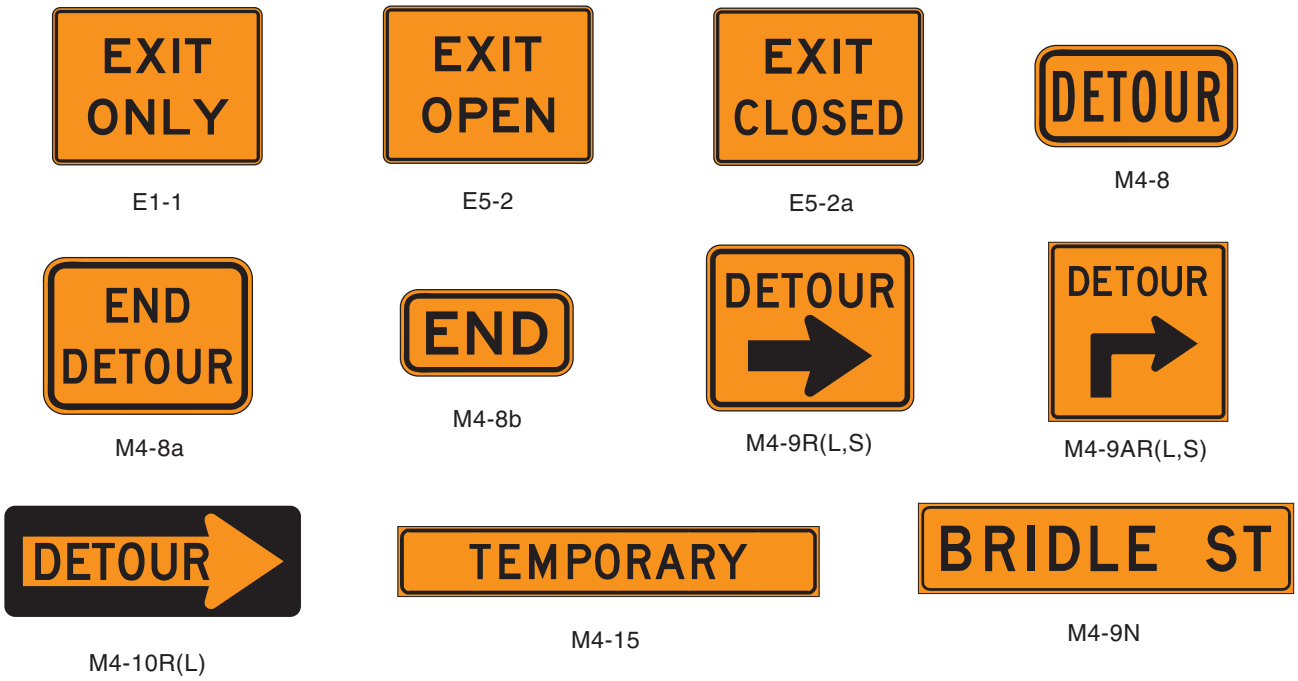

Section 6F.28A USE NEXT RAMP Sign (CW25-1T)

Option:

The USE NEXT RAMP sign (see Figure 6F-4, Sheet 4 of 5) may be used in conjunction with the ROAD (or RAMP) CLOSED sign (R11-2), and may be mounted on temporary sign supports at the entrance to the closed ramp.

Section 6F.29 Flagger Signs (CW20-7a, CW20-7b, CW22-7)

Guidance:

The Flagger (CW20-7a) symbol sign (see Figure 6F-4, Sheet 3 of 5) should be used in advance of any point where a flagger is stationed to control road users.

Option:

A distance legend may be displayed on a supplemental plaque below the Flagger sign. The sign may be used with appropriate legends or in conjunction with other warning signs, such as the BE PREPARED TO STOP (CW20-7b) sign (see Figure 6F-4, Sheet 1 of 5).

The FLAGGER (CW22-7) word message sign with distance legends may be substituted for the Flagger (CW20-7a) symbol sign.

Standard:

The Flagger sign shall be removed, covered, or turned away from road users when the flagging operations are not occurring.

Section 6F.30 Two-Way Traffic Sign (CW6-3)

Guidance:

When one roadway of a normally divided highway is closed, with two-way vehicular traffic maintained on the other roadway, the Two-Way Traffic (CW6-3) sign (see Figure 6F-4, Sheet 2 of 5) should be used at the beginning of the two-way vehicular traffic section and at intervals to remind road users of opposing vehicular traffic.

Section 6F.31 Workers Signs (CW21-1a, CW21-1b)

Option:

A Workers (CW21-1a) symbol sign (see Figure 6F-4, Sheet 3 of 5) may be used to alert road users of workers in or near the roadway.

Guidance:

In the absence of other warning devices, a Workers symbol sign should be used when workers are in the roadway.

Option:

The WORKERS AHEAD (CW21-1b) word message sign may be used as an alternate to the Workers (CW21-1a) symbol sign.

Section 6F.32 FRESH OIL (TAR) Sign (CW21-2, CW21-2T)

Guidance:

The FRESH OIL (CW21-2) sign and FRESH TAR (CW21-2T) sign (see Figure 6F-4, Sheet 3 of 5) should be used to warn road users of the surface treatment.

Section 6F.33 ROAD MACHINERY AHEAD Sign (CW21-3D)

Option:

The ROAD MACHINERY AHEAD (CW21-3D) sign (see Figure 6F-4, Sheet 3 of 5) may be used to warn of machinery operating in or adjacent to the roadway.

Section 6F.34 Truck Traffic Signs (CW8-6, CW21-4, CW11-10)

Option:

Truck Traffic (CW8-6, CW21-4, CW11-10) signs may be used to alert road users to locations where unexpected travel on the roadway or entries into or departures from the roadway by construction vehicles might occur. The TRUCK CROSSING (CW8-6) or TRUCKS ENTERING ROADWAY (CW21-4) word message signs may be used as an alternate to the symbol (CW11-10) sign (see Figure 6F-4, Sheet 2 of 5).

Support:

These locations might be relatively confined or might occur randomly over a segment of roadway.

Section 6F.35 Shoulder Work Signs (CW21-5, CW21-5a)

Support:

Shoulder Work signs (see Figure 6F-4, Sheets 4 of 5) warn of maintenance, reconstruction, or utility operations on the highway shoulder where the roadway is unobstructed.

Standard:

The Shoulder Closed (CW21-5a) sign shall have the legend, RIGHT (LEFT) SHOULDER CLOSED.

Option:

The Shoulder Work signs may be used in advance of the point on a non-limited access highway where there is shoulder work. It may be used singly or in combination with a ROAD WORK AHEAD sign.

Guidance:

On freeways and expressways, the RIGHT (LEFT) SHOULDER CLOSED sign should be used in advance of the point where the shoulder work occurs and should be preceded by a ROAD WORK AHEAD sign.

Option:

A distance legend may be displayed on a supplemental plaque below these signs.

Section 6F.35A Distance Plaques (CW16-2, CW16-3a)

Option:

In combination with a warning sign, a Distance (CW16-2 or CW16-3a) plaque (see Figure 6F-4, Sheet 1 of 5) may be used to indicate the length of highway before the activity is being conducted in the TTC zone.

Standard:

The Distance plaques shall not be used in conjunction with any sign other than a warning sign, nor shall it be used alone. When used with orange TTC zone signs, these plaques shall have a black legend and border on an orange background.

Guidance:

When used, these plaques should be placed below the warning sign designating that, within the approaching zone, a temporary work activity or condition exists.

Section 6F.36 SURVEY CREW Signs (CW21-6, CW21-6D)

Guidance:

A SURVEY CREW (CW21-6, CW21-6D) sign (see Figure 6F-4, Sheet 4 of 4) should be used to warn of surveying crews working in or adjacent to the roadway.

Option:

A distance legend may be displayed on a supplemental plaque below the CW21-6 sign.

Section 6F.37 UTILITY WORK AHEAD Sign (CW21-7D)

Option:

The UTILITY WORK AHEAD(CW21-7D) sign (see Figure 6F-4, Sheet 4 of 5) may be used as an alternate to the ROAD (STREET) WORK AHEAD(CW20-1D) sign for utility operations on or adjacent to a highway.

Support:

Typical examples of where the UTILITY WORK AHEAD sign is used appear in Figures 6H-4, 6H-6, 6H-10, 6H-15, 6H-18, 6H-21, 6H-22, 6H-26, and 6H-33.

Section 6F.38 Signs for Blasting Areas

Support:

Radio-Frequency (RF) energy can cause the premature firing of electric detonators (blasting caps) used in TTC zones.

Standard:

Road users shall be warned to turn off mobile radio transmitters and cellular telephones where blasting operations occur. A sequence of signs shall be prominently displayed to direct operators of mobile radio equipment, including cellular telephones, to turn off transmitters in a blasting area. These signs shall be covered or removed when there are no explosives in the area or the area is otherwise secured.

Section 6F.39 BLASTING ZONE 1000 FT Sign (CW22-1B)

Standard:

The BLASTING ZONE 1000 FT (CW22-1B) sign (see Figure 6F-4, Sheet 4 of 5) shall be used in advance of any TTC zone where explosives are being used. The TURN OFF 2-WAY RADIO AND CELL PHONE and END BLASTING ZONE signs shall be used in sequence with this sign.

Section 6F.40 TURN OFF 2-WAY RADIO AND CELL PHONE Sign (CW22-2)

Standard:

The TURN OFF 2-WAY RADIO AND CELL PHONE (CW22-2) sign (see Figure 6F-4, Sheet 4 of 5) shall follow the BLASTING ZONE AHEAD sign and shall be placed at least 1,000 ft before the beginning of the blasting zone.

Section 6F.41 END BLASTING ZONE Sign (CW22-3)

Standard:

The END BLASTING ZONE (CW22-3) sign (see Figure 6F-4, Sheet 4 of 5) shall be placed a minimum of 1,000 ft past the blasting zone.

Option:

The END BLASTING ZONE sign may be placed either with or preceding the END ROAD WORK sign.

Section 6F.42 Shoulder Signs (CW8-4, CW8-9, CW8-9a)

Option:

The SOFT SHOULDER (CW8-4) sign (see Figure 6F-4, Sheet 2 of 5) may be used to warn of a soft shoulder condition.

The LOW SHOULDER (CW8-9)sign (see Figure 6F-4, Sheet 2 of 5) may be used to warn of a shoulder condition where there is an elevation difference of less than 3 inches between the shoulder and the travel lane.

Guidance:

The SHOULDER DROP OFF (CW8-9a) sign (see Figure 6F-4, Sheet 2 of 5) should be used when an unprotected shoulder drop-off, adjacent to the travel lane, exceeds 3 inches in depth for a continuous length along the roadway, based on engineering judgment.

Section 6F.43 UNEVEN LANES Sign (CW8-11)

Guidance:

The UNEVEN LANES (CW8-11) sign (see Figure 6F-4, Sheet 2 of 5) should be used during operations that create a difference in elevation greater than 1 inch between adjacent lanes that are open to travel.

Section 6F.44 NO CENTER STRIPE Sign (CW8-12)

Guidance:

The NO CENTER STRIPE (CW8-12) sign (see Figure 6F-4, Sheet 2 of 5) should be used when the work obliterates the standard pavement markings. This sign should be placed at the beginning of the TTC zone and repeated at 2 mile intervals in long TTC zones.

Standard:

The "NO CENTER STRIPE (CW8-12) sign shall remain until standard pavement markings are in place.

Section 6F.45 DELETED

Section 6F.45A MOWERS AHEAD Sign (CW21-9)

Option:

The MOWERS AHEAD (CW21-9) sign (see Figure 6F-4, Sheet 4 of 5) may be used in advance of mowing operations or other vegetation management machinery operated near or off the roadway. Mowing operations are generally mobile, therefore the sign may be mounted on portable supports.

Section 6F.45B Rail Damage Signs (CW21-17,CW21-18)

Option:

A BRIDGE RAIL DAMAGE AHEAD (CW21-17) or GUARDRAIL DAMAGE AHEAD (CW21-18) sign (see Figure 6F-4, Sheet 4 of 5) may be used in advance of a damaged section of bridge rail, guardrail

or at the first location available where the travel lanes will not be restricted by the sign. On long bridge structures where the sign and the damaged section are more than about one-half mile apart, it may be desirable to attach the sign to the bridge rail rather than in advance of the structure.

Section 6F.46 Other Warning Signs

Option:

Advance warning signs may be used by themselves or with other advance warning signs.

Besides the warning signs specifically related to TTC zones, several other warning signs in Part 2 may apply in TTC zones.

Standard:

Except as noted in Section 6F.02, warning signs that are used in TTC zones shall have black legends and borders on an orange background.

Section 6F.47 Special Warning Signs

Option:

Special warning signs may be used based on engineering judgment.

Guidance:

Special warning signs should conform to the general requirements of color, shape, and alphabet size and series. The sign message should be brief, legible, and clear.

Section 6F.48 Advisory Speed Plaque (CW13-1)

Option:

In combination with a warning sign, an Advisory Speed (CW13-1) plaque (see Figure 6F-4, Sheet 3 of 5) may be used to indicate a recommended safe speed through the TTC zone.

Standard:

The Advisory Speed plaque shall not be used in conjunction with any sign other than a warning sign, nor shall it be used alone. When used with orange TTC zone signs, this plaque shall have a black legend and border on an orange background. The sign shall be at least 24 x 24 inches in size when used with a sign that is 36 x 36 inches or larger. Except in emergencies, an Advisory Speed plaque shall not be mounted until the recommended speed is determined by the highway agency.

Section 6F.49 Supplementary Distance Plaque (CW16-4)

Option:

In combination with a warning sign, the Supplementary Distance (CW16-4) plaque (see Figure 6F-4, Sheet 1 of 5)may be used to indicate the length of highway over which a work activity is being conducted, or over which a condition exists in the TTC zone.

In long TTC zones, the Supplementary Distance plaque may be placed in combination with warning signs at regular intervals within the zone to indicate the remaining length of highway over which the TTC work activity or condition exists.

Standard:

The Supplementary Distance plaque shall not be used in conjunction with any sign other than a warning sign, nor shall it be used alone. When used with orange TTC zone signs, this plaque shall have a black legend and border on an orange background. The sign shall be at least 30 x 24 inches in size when used with a sign that is 36 x 36 inches or larger.

Guidance:

When used in TTC zones, the Supplementary Distance plaque should be placed below the initial warning sign designating that, within the approaching zone, a temporary work activity or condition exists.

Section 6F.50 Guide Signs

Support:

Guide signs along highways provide road users with information to help them along their way through the TTC zone. The design of guide signs is presented in Part 2.

Guidance:

The following guide signs should be used in TTC zones as needed:

A. Standard route markings, where temporary route changes are necessary;

B. Directional signs and street name signs; and
C. Special guide signs relating to the condition or work being done.

Standard:

If additional temporary guide signs are used in TTC zones, they shall have a black legend and border on an orange background.

Option:

Guide signs used in TTC incident management situations may have a black legend and border on a fluorescent pink background.

When directional signs and street name signs are used in conjunction with detour routing, these signs may have a black legend and border on an orange background.

When permanent directional signs or permanent street name signs are used in conjunction with detour signing, they may have a white legend on a green background.

Section 6F.51 ROAD WORK NEXT XX MILES Signs (G20-1, G20-1a, G20-1b)

Guidance:

The ROAD WORK NEXT XX MILES signs (see Figure 6F-4, Sheet 5 of 5) should be installed in advance of TTC zones that are more than 2 miles in length.

Option:

The ROAD WORK NEXT XX MILES signs may be mounted on a Type III barricade. The signs may also be used for TTC zones of shorter length.

Standard:

The distance shown on the ROAD WORK NEXT XX MILES sign shall be stated to the nearest whole mile.

Section 6F.51A Work Zone Signs (G20-2b, G20-5T, G20-9, G20-9T)

Support:

These signs are intended to provide road users guidance on work zone project limits and regulatory sign in effect while work activities are ongoing.

For additional information on the various Work Zone signs, refer to the TxDOT Traffic Operations Division Standards.

Section 6F.52 END ROAD WORK Sign (G20-2a)

Guidance:

When used, the END ROAD WORK (G20-2a) sign (see Figure 6F-4, Sheet 5 of 5) should be placed near the end of the termination area, about 500 ft beyond the TTC zone or as determined by engineering judgment.

Option:

The END ROAD WORK sign may be installed on the back of a warning sign facing the opposite direction of road users or on the back of a Type III barricade.

Section 6F.53 Detour Signs (M4-8, M4-8a, M4-8b, M4-9, M4-9A, and M4-10)

Standard:

Each detour shall be adequately marked with standard temporary route signs and destination signs.

If the street name or route number is used in conjunction with a detour sign, it shall be placed above the detour sign.

Option:

Detour signs in TTC incident management situations may have a black legend and border on a fluorescent pink background.

The Detour Arrow (M4-10) sign (see Figure 6F-5) may be used where a detour route has been established.

The DETOUR (M4-8) sign (see Figure 6F-5) may be mounted at the top of a route sign assembly to mark a temporary route that detours from a highway, bypasses a section closed by a TTC zone, and rejoins the highway beyond the TTC zone.

Guidance:

The Detour Arrow (M4-10) sign should normally be mounted just below the ROAD CLOSED (R11-2, R11-3a, or R11-4) sign. The Detour Arrow sign should include a horizontal arrow pointed to the right or left as

required.

The DETOUR (M4-9) sign (see Figure 6F-5) should be used for unnumbered highways, for emergency situations, for periods of short durations, or where, over relatively short distances, road users are guided along the detour and back to the desired highway without route signs.

A Street Name sign should be placed above, or the street name should be incorporated into, a DETOUR (M4-9) sign to indicate the name of the street being detoured.

Option:

The END DETOUR (M4-8a) or END (M4-8b) sign (see Figure 6F-5) may be used to indicate that the detour has ended.

Guidance:

When the END DETOUR sign is used on a numbered highway, the sign should be mounted above a sign after the end of the detour.

Section 6F.53A TEMPORARY CROSSOVER PLAQUE (M4-15)

Guidance:

Crossover signing may be supplemented with the TEMPORARY plaque (see Figure 6F-5). The plaque should be mounted above the D13 CROSSOVER sign and is intended to inform motorists the crossover location is temporary and may be removed in the future.

Standard:

When used, the plaque shall have a black legend and border on an orange background.

Section 6F.54 PILOT CAR FOLLOW ME Sign (G20-4)

Standard:

The PILOT CAR FOLLOW ME (G20-4) sign (see Figure 6F-4, Sheet 5 of 5) shall be mounted in a conspicuous position on the rear of a vehicle used for guiding one-way vehicular traffic through or around a TTC zone. A flagger shall be stationed on the approach to the activity area to stop vehicular traffic until the pilot vehicle is available. When used, the sign shall use black legend on orange background.

Section 6F.54A CONTRACTOR Sign (G20-6)

Option:

The CONTRACTOR sign (see Figure 6F-4, Sheet 5 of 5) may be used the beginning of a contract construction project. The name and mailing address of the general contractor for the project shall be shown on this sign which is erected facing traffic entering the project.

Standard:

When used, the sign shall use black legend on white or orange background.

Section 6F.54B GIVE US A BRAKE Signs (G20-7, CW21-1T)

Option:

The GIVE US A BRAKE sign (see Figure 6F-4, Sheet 5 of 5) may be used at the beginning of a construction project.

Standard:

When used, the sign shall use black legend on orange background.

Section 6F.55 Portable Changeable Message Signs

Standard:

Portable Changeable Message signs shall be TTC devices with the flexibility to display a variety of messages. Each message shall consist of either one or two phases. A phase shall consist of up to three lines of eight characters per line.

Support:

Portable Changeable Message signs are used most frequently on high-density urban freeways, but have applications on all types of highways where highway alignment, road user routing problems, or other pertinent conditions require advance warning and information.

Portable Changeable Message signs have a wide variety of applications in TTC zones including: roadway, lane, or ramp closures, crash or emergency incident management, width restriction information, speed control or reductions, advisories on work scheduling, road user management and diversion, warning of adverse conditions

or special events, and other operational control.

The primary purpose of Portable Changeable Message signs in TTC zones is to advise the road user of unexpected situations. Some typical applications include the following:

A. Where the speed of vehicular traffic is expected to drop substantially;
B. Where significant queuing and delays are expected;
C. Where adverse environmental conditions are present;
D. Where there are changes in alignment or surface conditions;
E. Where advance notice of ramp, lane, or roadway closures is needed;
F. Where crash or incident management is needed; and/or
G. Where changes in the road user pattern occur.

Guidance:

The components of a Portable Changeable Message sign should include: a message sign panel, control systems, a power source, and mounting and transporting equipment.

Portable Changeable Message signs should subscribe to the principles established in Section 2A.07 and other sections of this Manual and, to the extent practical, with the design (that is, color, letter size and shape, and borders) and applications prescribed in this Manual, except that the reverse colors for the letters and the background are considered acceptable.

The front face of the sign should be covered with a protective material. The color of the elements should be yellow or orange on a black background.

Portable Changeable Message signs should be visible from 0.5 mile under both day and night conditions. For a trailer or large truck mounted sign, the letter height should be a minimum of 18 inches. For Changeable Message signs mounted on service patrol trucks, the letter height should be a minimum of 10 inches.

The message panel should have adjustable display rates (minimum of 3 seconds per phase), so that the entire message can be read at least twice at the posted speed, prior to work starting.

Messages should be designed taking into account the following factors:

A. Each phase should convey a single thought.
B. If the message can be displayed in one phase, the top line should present the problem, the center line should present the location or distance ahead, and the bottom line should present the recommended driver action.
C. The message should be as brief as possible.
D. When a message is longer than two phases, additional Portable Changeable Message signs should be used.
E. When abbreviations are used, they should be easily understood (see Section 1A.14).

Option:

The message sign panel may vary in size.

Smaller letter sizes may be used on a Portable Changeable Message sign mounted on a trailer or large truck provided that the message is legible from at least 650 ft, or mounted on a service patrol truck provided that the message is legible from at least 330 ft.

Standard:

Portable Changeable Message signs shall automatically adjust their brightness under varying light conditions, to maintain legibility.

The control system shall include a display screen upon which messages can be reviewed before being displayed on the message sign. The control system shall be capable of maintaining memory when power is unavailable.

Portable Changeable Message signs shall be equipped with a power source and a battery back-up to provide continuous operation when failure of the primary power source occurs.

The mounting height of stationary Portable Message signs shall be a minimum of 7 ft above the roadway when in operating mode.

The mounting of Portable Changeable Message signs on a trailer, a large truck, or a service patrol truck shall be such that the bottom of the message sign panel shall be a minimum of 4 ft above the roadway when it is in the operating mode.

The text of the messages shall not scroll or travel horizontally or vertically across the face of the sign.

Figure 6F-6. Advance Warning Arrow Display Specifications

Operating Mode	Panel Display (Type C panel illustrated)
I. At least one of the three following modes shall be provided:	(Right arrow shown; left is similar)
Flashing Arrow	Move/Merge Right
Sequential Arrow	Move/Merge Right
Sequential Chevron	Move/Merge Right
II. The following mode shall be provided: Flashing Double Arrow	Move/Merge Right or Left
III. The following mode shall be provided: Flashing Caution	Caution

Panel Type	Minimum Size	Minimum Legibility Distance	Minimum Number of Elements
A	48 x 24 inches	1/2 mile	12
B	60 x 30 inches	3/4 mile	13
C	96 x 48 inches	1 mile	15
D	None*	1/2 mile	12

*Length of arrow equals 48 inches, width of arrowhead equals 24 inches

Guidance:

Portable Changeable Message signs should be used as a supplement to and not as a substitute for conventional signs and pavement markings.

When Portable Changeable Message signs are used for route diversion, they should be placed far enough in advance of the diversion to allow road users ample opportunity to perform necessary lane changes, to adjust their speed, or to exit the affected highway.

The Portable Changeable Message signs should be sited and aligned to provide maximum legibility. The composition of traffic and any sight restrictions should be considered before placing the Portable Changeable Message Sign below the minimum mounting height as mentioned above. Multiple Portable Changeable Message signs should be placed on the same side of the roadway, separated from each other at distances based on Table 6C-1.

Portable Changeable Message signs should be placed on the shoulder of the roadway or, if practical, further from the traveled lane. They should be delineated with retroreflective TTC devices. When Portable Changeable Message signs are not being used, they should be removed; if not removed, they should be shielded; or if the previous two options are not feasible, they should be delineated with retroreflective TTC devices.

Portable Changeable Message sign trailers should be delineated on a permanent basis by affixing retroreflective material, known as conspicuity material, in a continuous line on the face of the trailer as seen by oncoming road users.

Section 6F.56 Arrow Panels

Standard:

An arrow panel shall be a sign with a matrix of elements capable of either flashing or sequential displays. This sign shall provide additional warning and directional information to assist in merging and controlling road users through or around a TTC zone.

Guidance:

An arrow panel in the arrow or chevron mode should be used to advise approaching traffic of a lane closure along major multi-lane roadways in situations involving heavy traffic volumes, high speeds, and/or limited sight distances, or at other locations and under other conditions where road users are less likely to expect such lane closures.

If used, an arrow panel should be used in combination with appropriate signs, channelizing devices, or other TTC devices.

An arrow panel should be placed on the shoulder of the roadway or, if practical, further from the traveled lane. It should be delineated with retroreflective TTC devices. When an arrow panel is not being used, it should be removed; if not removed, it should be shielded; or if the previous two options are not feasible, it should be delineated with retroreflective TTC devices.

Standard:

Arrow panels shall meet the minimum size, legibility distance, number of elements, and other specifications shown on Figure 6F-6.

Support:

Type A arrow panels are appropriate for use on low-speed urban streets. Type B arrow panels are appropriate for intermediate-speed facilities and for maintenance or mobile operations on high-speed roadways. Type C arrow panels are intended to be used on high-speed, high-volume motor vehicle traffic control projects. Type D arrow panels are intended for use on authorized vehicles.

Standard:

Type A, B, and C arrow panels shall have solid rectangular appearances. A Type D arrow panel shall conform to the shape of the arrow.

All arrow panels shall be finished in nonreflective black. The arrow panel shall be mounted on a vehicle, a trailer, or other suitable support.

Guidance:

The minimum mounting height of an arrow panel should be 7 ft from the roadway to the bottom of the panel, except on vehicle-mounted panels, which should be as high as practical.

A vehicle-mounted arrow panel should be provided with remote controls.

Standard:

Arrow panel elements shall be capable of at least a 50 percent dimming from full brilliance. The dimmed mode shall be used for nighttime operation of arrow panels.

Guidance:

Full brilliance should be used for daytime operation of arrow panels.

Standard:

The arrow panel shall have suitable elements capable of the various operating modes. The color presented by the elements shall be yellow.

Guidance:

If an arrow panel consisting of a bulb matrix is used, the elements should be recess-mounted or equipped with an upper hood of not less than 180 degrees.

Standard:

The minimum element on-time shall be 50 percent for the flashing mode, with equal intervals of 25 percent for each sequential phase. The flashing rate shall be not less than 25 nor more than 40 flashes per minute.

An arrow panel shall have the following three mode selections:

A. A Flashing Arrow, Sequential Arrow, or Sequential Chevron mode; and

B. A flashing Double Arrow mode; and

C. A flashing Caution mode.

An arrow panel in the arrow or chevron mode shall be used only for stationary or moving lane closures on multi-lane roadways.

For shoulder work, blocking the shoulder, for roadside work near the shoulder, or for temporarily closing one lane on a two-lane, two-way roadway, an arrow panel shall be used only in the caution mode.

Guidance:

For a stationary lane closure, the arrow panel should be located on the shoulder at the beginning of the merging taper.

Where the shoulder is narrow, the arrow panel should be located in the closed lane.

Standard:

When arrow panels are used to close multiple lanes, a separate arrow panel shall be used for each closed lane.

Guidance:

When arrow panels are used to close multiple lanes, if the first arrow panel is placed on the shoulder, the second arrow panel should be placed in the first closed lane at the beginning of the second merging taper (see Figure 6H-37). When the first arrow panel is placed in the first closed lane, the second arrow panel should be placed in the second closed lane at the downstream end of the second merging taper.

For mobile operations where a lane is closed, the arrow panel should be located to provide adequate separation from the work operation to allow for appropriate reaction by approaching drivers.

Standard:

A vehicle displaying an arrow panel shall be equipped with high-intensity rotating, flashing, oscillating, or strobe lights.

Arrow panel(s) shall not be used to laterally shift traffic.

Option:

A portable changeable message sign may be used to simulate an arrow panel display.

Section 6F.57 High-Level Warning Devices (Flag Trees)

Option:

A high-level warning device (flag tree) may supplement other TTC devices in TTC zones.

Support:

A high-level warning device is designed to be seen over the top of typical passenger cars. A typical high-level warning device is shown in Figure 6F-2.

Standard:

A high-level warning device shall consist of a minimum of two flags with or without a Type B high-

intensity flashing warning light. The distance from the roadway to the bottom of the lens of the light and to the lowest point of the flag material shall be not less than 8 ft. The flag shall be 16 inches square or larger and shall be orange or fluorescent red-orange in color.

Option:

An appropriate warning sign may be mounted below the flags.

Support:

High-level warning devices are most commonly used in high-density road user situations to warn road users of short-term operations.

Section 6F.58 Channelizing Devices

Standard:

Designs of various channelizing devices shall be as shown in Figure 6F–7.

Channelizing devices shall be crashworthy.

Guidance:

Fragments or other debris from the device or the ballast should not pose a significant hazard to road users or workers.

Support:

The function of channelizing devices is to warn road users of conditions created by work activities in or near the roadway and to guide road users. Channelizing devices include cones, tubular markers, vertical panels, drums, barricades, longitudinal channelizers and temporary raised islands.

Channelizing devices provide for smooth and gradual vehicular traffic flow from one lane to another, onto a bypass or detour, or into a narrower traveled way. They are also used to channelize vehicular traffic away from the work space, pavement drop-offs, pedestrian or shared-use paths, or opposing directions of vehicular traffic.

Standard:

Devices used to channelize pedestrians shall be detectable to users of long canes and visible to persons having low vision.

If channelizing devices are used to channelize pedestrians, they shall be located such that there are no gaps between the bases of the devices, in order to create a continuous bottom, and the height of each channelizing device shall be no less than 36 inches.

Guidance:

Where multiple channelizing devices are aligned to form a continuous pedestrian channelizer, connection points should be smooth to optimize long-cane and hand trailing.

Channelizing devices should be constructed and ballasted to perform in a predictable manner when inadvertently struck by a vehicle.

The spacing of channelizing devices should not exceed a distance in feet equal to 1.0 times the speed limit in mph when used for taper channelization, and a distance in feet equal to 2.0 times the speed limit in mph when used for tangent channelization.

When channelizing devices have the potential of leading vehicular traffic out of the intended vehicular traffic space as shown in Figure 6H-39, the channelizing devices should be extended a distance in feet of 2.0 times the speed limit in mph beyond the end of the transition area.

Option:

Warning lights may be added to channelizing devices in areas with frequent fog, snow, or severe roadway curvature, or where visual distractions are present.

Standard:

Warning lights shall flash when placed on channelizing devices used alone or in a cluster to warn of a condition. Warning lights placed on channelizing devices used in a series to channelize road users shall be steady-burn except in the Option below.

Option:

A series of sequential flashing warning lights placed on channelizing devices to form a merging taper may be used for delineation.

Support:

Sequential warning lights can provide improved driver detection and recognition of merging tapers.

Figure 6F-7. Channelizing Devices
(Sheet 1 of 2)

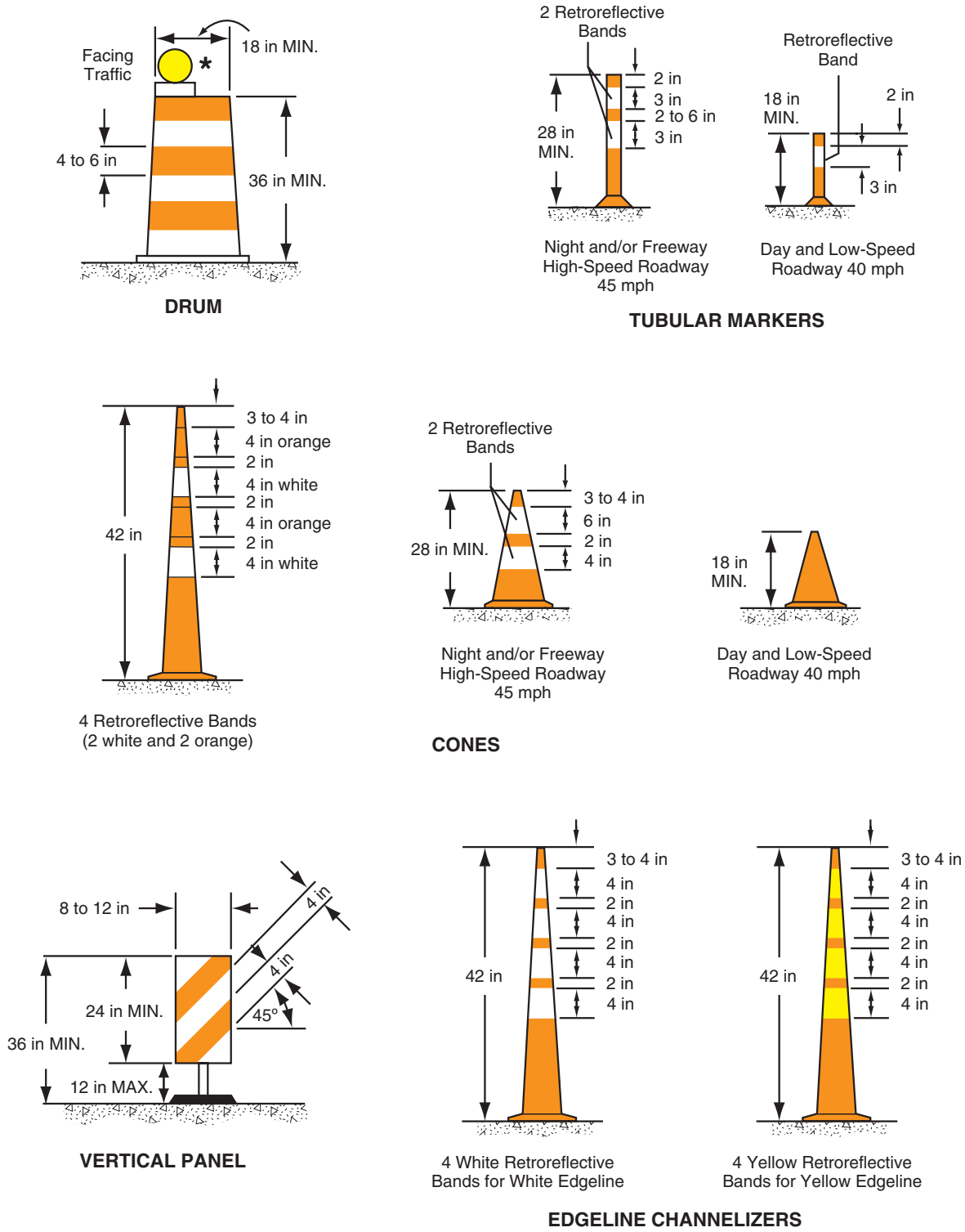

* Warning lights (optional)

Note: If drums, cones, or tubular markers are used to channelize pedestrians, they shall be located such that there are no gaps between the bases of the devices, in order to create a continuous bottom, and the height of each individual drum, cone, or tubular marker shall be no less than 36 in to be detectable to users of long canes.

Figure 6F-7. Channelizing Devices
(Sheet 2 of 2)

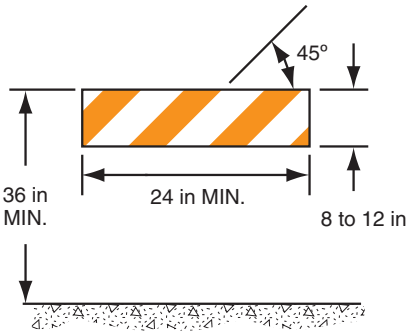

TYPE I BARRICADE **

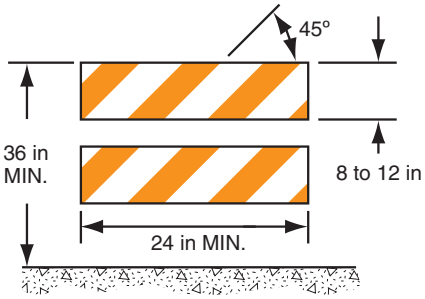

TYPE II BARRICADE **

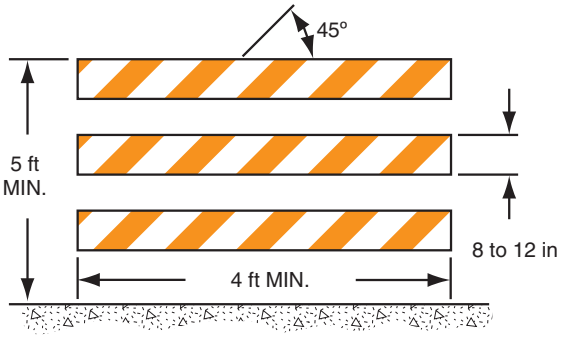

TYPE III BARRICADE **

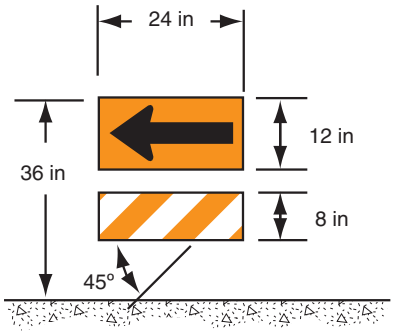

DIRECTION INDICATOR BARRICADE **

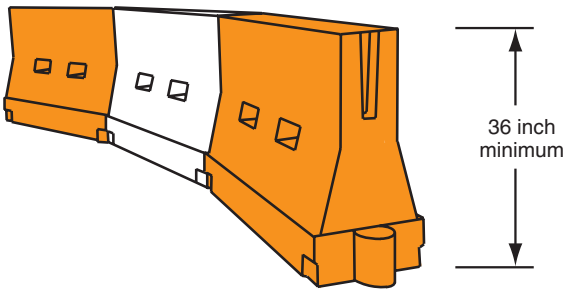

LONGITUDINAL CHANNELIZING DEVICE

** Rail stripe widths shall be 6 in, except that 4 in wide stripes may be used if rail lengths are less than 36 in. The sides of barricades facing traffic shall have retroreflective rail faces.

Note: If channelizing devices are used to channelize pedestrians, there shall be continuous detectable bottom and top rails with no gaps between individual barricades to be detectable to users of long canes. The bottom of the bottom rail shall be no higher than 6 in above the ground surface. The top of the top rail shall be no lower than 36 in above the ground surface.

Standard:

If used the successive flashing of the sequential warning lights should occur from the beginning of the taper to the end of the merging taper in order to identify the desired vehicle path. The rate of flashing for each light shall be 65 flashes per minute, plus or minus 10 flashes.

Standard:

The retroreflective material used on channelizing devices shall have a smooth, sealed outer surface that will display a similar color day or night.

Option:

The name and telephone number of the highway agency, contractor, or supplier may be shown on the nonretroreflective surface of all types of channelizing devices.

Standard:

The letters and numbers of the name and telephone number shall be nonretroreflective and not over 2 inches in height.

Guidance:

Particular attention should be given to maintaining the channelizing devices to keep them clean, visible, and properly positioned at all times.

Standard:

Devices that are damaged or have lost a significant amount of their retroreflectivity and effectiveness shall be replaced.

Section 6F.59 Cones

Standard:

Cones (see Figure 6F-7, Sheet 1 of 2) shall be predominantly orange and shall be made of a material that can be struck without causing damage to the impacting vehicle. For daytime and low-speed roadways, cones shall be not less than 18 inches in height. When cones are used on freeways and other high-speed highways or at night on all highways, or when more conspicuous guidance is needed, cones shall be a minimum of 28 inches in height.

For nighttime use, cones shall be retroreflectorized or equipped with lighting devices for maximum visibility. Retroreflectorization of cones that are 28 to 36 inches in height shall be provided by a 6 inches wide white band located 3 to 4 inches from the top of the cone and an additional 4 inches wide white band located approximately 2 inches below the 6 inch band.

Retroreflectorization of cones that are more than 36 inches in height shall be provided by horizontal, circumferential, alternating orange and white retroreflective stripes that are 4 to 6 inches wide. Each cone shall have a minimum of two orange and two white stripes with the top stripe being orange. Any nonretroreflective spaces between the orange and white stripes shall not exceed 3 inches in width.

Option:

Traffic cones may be used to channelize road users, divide opposing vehicular traffic lanes, divide lanes when two or more lanes are kept open in the same direction, and delineate short duration maintenance and utility work.

Guidance:

Steps should be taken to minimize the possibility of cones being blown over or displaced by wind or moving vehicular traffic.

Cones should not be used for pedestrian channelization or as pedestrian barriers in TTC zones on or along sidewalks unless they are continuous between individual devices and detectable to users of long canes.

Option:

Cones may be doubled up to increase their weight.

Support:

Some cones are constructed with bases that can be filled with ballast. Others have specially weighted bases, or weight such as sandbag rings that can be dropped over the cones and onto the base to provide added stability.

Guidance:

Ballast should be kept to the minimum amount needed.

Section 6F.60 Tubular Markers

Standard:

Tubular markers (see Figure 6F-7, Sheet 1 of 2) shall be predominantly orange and shall be not less than 18 inches high and 2 inches wide facing road users. They shall be made of a material that can be struck without causing damage to the impacting vehicle.

Tubular markers shall be a minimum of 28 inches in height when they are used on freeways and other high-speed highways, on all highways during nighttime, or whenever more conspicuous guidance is needed.

For nighttime use, tubular markers shall be retroreflectorized. Retroreflectorization of 28 inches or larger tubular markers shall be provided by two 3 inch wide white bands placed a maximum of 2 inches from the top with a maximum of 6 inches between the bands.

Reflectorization of 42 inch tubular markers shall be provided by four 4 inch wide alternating white and orange bands placed a maximum of 4 inches from the top with a maximum of 2 inches between the bands.

Guidance:

Tubular markers should not be used for pedestrian channelization or as pedestrian barriers in TTC zones on or along sidewalks unless they are continuous between individual devices and detectable to users of long canes.

Tubular markers have less visible area than other devices and should be used only where space restrictions do not allow for the use of other more visible devices.

Tubular markers should be stabilized by affixing them to the pavement, by using weighted bases, or weights such as sandbag rings that can be dropped over the tubular markers and onto the base to provide added stability. Ballast should be kept to the minimum amount needed.

Option:

Tubular markers may be used effectively to divide opposing lanes of road users, divide vehicular traffic lanes when two or more lanes of moving motor vehicle traffic are kept open in the same direction, and to delineate the edge of a pavement drop off where space limitations do not allow the use of larger devices.

Standard:

When a noncylindrical tubular marker is used, it shall be attached to the pavement in a manner such that the width facing road users meets the minimum requirements.

A tubular marker shall be attached to the pavement to display the minimum 2 inch width to the approaching road users.

Section 6F.61 Vertical Panels

Standard:

Reflective material on Vertical Panels (see Figure 6F-7, Sheet 1 of 2) shall be 8 to 12 inches in width and at least 24 inches in height. They shall have orange and white diagonal stripes and be retroreflectorized.

Vertical panels shall be mounted with the top a minimum of 36 inches above the roadway.

Where the height of the reflective material on the Vertical Panel is greater than 36 inches, a panel stripe width of 6 inches shall be used.

Where the height of the reflective material on the Vertical Panel is 36 inches or less, a panel stripe width of 4 inches shall be used.

Markings for vertical panels shall be alternating orange and white retroreflective stripes, sloping downward at an angle of 45 degrees in the direction vehicular traffic is to pass. Vertical panels used on freeways, expressways, and other high-speed roadways shall have a minimum of 270 square inches retroreflective area facing vehicular traffic.

Option:

Where space is limited, vertical panels may be used to channelize vehicular traffic, divide opposing lanes, or replace barricades.

Section 6F.62 Drums

Standard:

Drums (see Figure 6F-7, Sheet 1 of 2) used for road user warning or channelization shall be constructed of lightweight, deformable materials. They shall be a minimum of 36 inches in height and have at least a 18 inches minimum width regardless of orientation. Metal drums shall not be used. The markings on drums shall be horizontal, circumferential, alternating orange and white retroreflective stripes 4 to 6 inches wide. Each drum shall have a minimum of two orange and two white stripes with the top stripe being orange. Any nonretroreflectorized spaces between the horizontal orange and white stripes shall not exceed 3 inches wide. Drums shall have closed tops that will not allow collection of construction debris or other debris.

Support:

Drums are highly visible, have good target value, give the appearance of being formidable obstacles and, therefore, command the respect of road users. They are portable enough to be shifted from place to place within a TTC zone in order to accommodate changing conditions, but are generally used in situations where they will remain in place for a prolonged period of time.

Option:

Although drums are most commonly used to channelize or delineate road user flow, they may also be used alone or in groups to mark specific locations.

Guidance:

Drums should not be used for pedestrian channelization or as pedestrian barriers in TTC zones on or along sidewalks unless they are continuous between individual devices and detectable to users of long canes.

Drums should not be weighted with sand, water, or any material to the extent that would make them hazardous to road users or workers when struck. Drums used in regions susceptible to freezing should have drain holes in the bottom so that water will not accumulate and freeze causing a hazard if struck by a road user.

Standard:

Ballast shall not be placed on the top of a drum.

Section 6F.63 Type I, II, or III Barricades

Support:

A barricade is a portable or fixed device having from one to three rails with appropriate markings and is used to control road users by closing, restricting, or delineating all or a portion of the right-of-way.

As shown in Figure 6F-7, Sheet 2 of 2, barricades are classified as either Type I, Type II, or Type III.

Standard:

Stripes on barricade rails shall be alternating orange and white retroreflective stripes sloping downward at an angle of 45 degrees in the direction road users are to pass. Except as noted in the Option, the stripes shall be 6 inches wide.

Option:

When rail lengths are less than 36 inches, 4 inch wide stripes may be used.

Standard:

The minimum length for Type I and Type II Barricades shall be 24 inches, and the minimum length for Type III Barricades shall be 48 inches. Each barricade rail shall be 8 to 12 inches wide. Barricades used on freeways, expressways, and other high-speed roadways shall have a minimum of 270 square inches of retroreflective area facing road users.

Guidance:

Where barricades extend entirely across a roadway, the stripes should slope downward in the direction toward which road users must turn.

Where both right and left turns are provided, the barricade stripes should slope downward in both directions from the center of the barricade or barricades.

Where no turns are intended, the stripes should be positioned to slope downward toward the center of the barricade or barricades.

Barricade rails should be supported in a manner that will allow them to be seen by the road user, and in a manner that provides a stable support that is not easily blown over or displaced.

Standard:

Where barricades are used to channelize pedestrians, there shall be continuous detectable bottom and top rails with no gaps between individual barricades to be detectable to users of long canes. The bottom of the bottom rail shall be no higher than 6 inches above the ground surface. The top of the top rail shall be no lower than 36 inches above the ground surface.

Option:

A gap not exceeding 6 inches between the bottom rail and the ground surface may be used to facilitate drainage.

The width of the existing pedestrian facility should be provided for the temporary facility if practical. Traffic control devices and other construction materials and features should not intrude into the usable width of the sidewalk, temporary pathway, or other pedestrian facility. When it is not possible to maintain a minimum width of 60 inches throughout the entire length of the pedestrian pathway, a 60 x 60 inch passing space should be provided at least every 200 ft to allow individuals in wheelchairs to pass.

Barricade rail supports and skids should not project into pedestrian circulation routes more than 4 inches from the support between 27 inches and 80 inches from the surface as described in Section 4.4.1 of the "Americans with Disabilities Act Accessibility Guidelines for Buildings and Facilities (ADAAG)" (see Section 1A.11).

Option:

For Type I Barricades, the support may include other unstriped horizontal panels necessary to provide stability.

Guidance:

Barricades should be crashworthy as they are located adjacent to vehicular traffic flow and are subject to impact by errant vehicles.

On high-speed expressways or in other situations where barricades may be susceptible to overturning in the wind, ballasting should be used.

Option:

Sandbags may be placed on the lower parts of the frame or the stays of barricades to provide the required ballast.

Barricades may be hollow and may use water as ballast.

Standard:

Barricades shall be placed in accordance to application and installation requirements specific to the device.

Ballast shall not be placed on top of any striped rail. Barricades shall not be ballasted by nondeformable objects such as rocks or chunks of concrete. Ballast shall not extend into the accessible passage width of 60 inches.

Support:

Type I or Type II Barricades are intended for use in situations where road user flow is maintained through the TTC zone.

Option:

Barricades may be used alone or in groups to mark a specific condition or they may be used in a series for channelizing road users.

Type I Barricades may be used on conventional roads or urban streets.

Guidance:

Type II or Type III Barricades should be used on freeways and expressways or other high-speed roadways. Type III Barricades should be used to close or partially close a road.

Option:

Type III Barricades used at a road closure may be placed completely across a roadway or from curb to curb.

Guidance:

Where provision is made for access of authorized equipment and vehicles, the responsibility for Type III Barricades should be assigned to a person who will provide proper closure at the end of each work day.

Support:

When a highway is legally closed but access must still be allowed for local road users, barricades usually are not extended completely across the roadway.

Standard:

A sign (see Section 6F.09) shall be installed with the appropriate legend concerning permissible use by local road users. Adequate visibility of the barricades from both directions shall be provided.

Option:

Signs may be installed on barricades (see Section 6F.03).

Section 6F.64 Direction Indicator Barricades

Standard:

The Direction Indicator Barricade (see Figure 6F-7, Sheet 2 of 2) shall consist of a One-Direction Large Arrow (W1-6) sign mounted above a diagonal striped, horizontally aligned, retroreflective rail.

The One-Direction Large Arrow (W1-6) sign shall be black on an orange background. The stripes on the bottom rail shall be alternating orange and white retroreflective stripes sloping downward at an angle of 45 degrees in the direction road users are to pass. The stripes shall be 4 inches wide. The One-Direction Large Arrow (W1-6) sign shall be 24 x 12 inches. The bottom rail shall have a length of 24 inches and a height of 8 inches.

Guidance:

The Direction Indicator Barricade, including any associated ballast or lights, should be crashworthy.

Option:

The Direction Indicator Barricade may be used in tapers, transitions, and other areas where specific directional guidance to drivers is necessary.

Guidance:

If used, Direction Indicator Barricades should be used in series to direct the driver through the transition and into the intended travel lane.

Section 6F.65 Temporary Traffic Barriers as Channelizing Devices

Support:

Temporary traffic barriers are not TTC devices in themselves; however, when placed in a position identical to a line of channelizing devices and marked and/or equipped with appropriate channelization features to provide guidance and warning both day and night, they serve as TTC devices.

Standard:

Temporary traffic barriers serving as TTC devices shall conform to requirements for such devices as set forth throughout Part 6.

Temporary traffic barriers shall not be used solely to channelize road users, but also to protect the work space (see Section 6F.81). If used to channelize vehicular traffic, the temporary traffic barrier shall be supplemented with delineation, pavement markings, or channelizing devices for improved daytime and nighttime visibility.

Guidance:

Temporary traffic barriers should not be used for a merging taper except in low-speed urban areas. Temporary traffic barriers should not be used for a constricted/restricted TTC zone.

When it is necessary to use a temporary traffic barrier for a merging taper in low-speed urban areas or for a constricted/restricted TTC zone, the taper shall be delineated and the taper length should be designed to optimize road user operations considering the available geometric conditions.

Option:

Temporary traffic barriers may be hollow and filled with water as a ballast.

Standard:

Temporary traffic barriers shall be placed in accordance to application and installation requirements specific to the device.

Guidance:

When used for channelization, temporary traffic barriers should be of a light color for increased visibility.

Standard:

Where temporary traffic barriers are used to channelize pedestrians, there shall be a continuous detectable bottom with no gaps between individual barricades to be detectable to users of long canes. The top of the temporary traffic barrier shall be no lower than 36 inches above the ground surface.

Section 6F.66 Longitudinal Channelizing Devices

Support:

Longitudinal channelizing devices, are lightweight, deformable devices that are highly visible, have good target value and can be connected together. Longitudinal channelizing devices can be used singly as Type I, II or III barricades conforming to the general size, color, stripe pattern, retroreflectivity and placement characteristics established for devices described in Chapter 6F.

Option:

Longitudinal channelizers may be used instead of a line of cones, drums, or barricades.

Standard:

Longitudinal channelizing devices shall be placed in accordance to application and installation requirements specific to the device.

Option:

Longitudinal channelizing devices may be used for pedestrian traffic control.

Guidance:

If used for pedestrian traffic control, longitudinal channelizing devices should be interlocked to delineate or channelize flow. The interlocking devices should not have gaps that allow pedestrians to stray from the channelizing path.

Guidance:

Although longitudinal channelizing devices might give the appearance of being formidable obstacles, they have not met the crashworthy requirements for temporary traffic barriers and, therefore, should not be used to provide positive protection for obstacles, or provide positive protection for pedestrians, including workers from vehicular impacts.

Section 6F.67 Other Channelizing Devices

Option:

Channelizing devices other than those described in this Chapter may be used in special situations based on an engineering study.

Guidance:

Other channelizing devices should conform to the general size, color, stripe pattern, retroreflection, and placement characteristics established for the devices described in this Chapter.

Section 6F.67A Edgeline Channelizers

Support:

This device is intended to be used to channelize traffic by indicating the edge of the travel way. It is based on a 42 inch two-piece cone with an alternate striping pattern: four 4 inch retroreflective bands, the top band at approximately 36 inches and the other located successively below the first with an approximate 2 inch gap between bands.

Standard:

The device shall not be used to separate lanes of traffic (opposing or otherwise).

The color of the band shall correspond to the color of the edgeline (yellow for left edgeline, white for right edgeline) for which the device is substituted or for which it supplements. The base shall weigh a minimum of 30 lbs.

Section 6F.68 Detectable Edging for Pedestrians

Support:

Individual channelizing devices, tape or rope used to connect individual devices, other discontinuous barriers and devices, and pavement markings are not detectable by persons with visual disabilities and are incapable of providing detectable path guidance on temporary or realigned sidewalks or other pedestrian facilities.

Guidance:

When it is determined that a facility should be accessible to and detectable by pedestrians with visual disabilities, a continuously detectable edging should be provided throughout the length of the facility such that it can be followed by pedestrians using long canes for guidance. This edging should protrude at least 6 inches above the surface of the sidewalk or pathway, with the bottom of the edging a maximum of 2.5 inches above the surface. This edging should be continuous throughout the length of the facility except for gaps at locations where pedestrians or vehicles will be turning or crossing. This edging should consist of a prefabricated or formed-in-place curbing or other continuous device that is placed along the edge of the sidewalk or walkway. This edging should be firmly attached to the ground or to other devices. Adjacent sections of this edging should be interconnected such that the edging is not displaced by pedestrian or vehicular traffic or work operations, and such that it does not constitute a hazard to pedestrians, workers, or other road users.

Support:

Examples of detectable edging for pedestrians include:

A. Prefabricated lightweight sections of plastic, metal, or other suitable materials that are interconnected and fixed in place to form a continuous edge.
B. Prefabricated lightweight sections of plastic, metal, or other suitable materials that are interconnected, fixed in place, and placed at ground level to provide a continuous connection between channelizing devices located at intervals along the edge of the sidewalk or walkway.
C. Sections of lumber interconnected and fixed in place to form a continuous edge.
D. Formed-in-place asphalt or concrete curb.
E. Prefabricated concrete curb sections that are interconnected and fixed in place to form a continuous edge.
F. Continuous temporary traffic barrier or longitudinal channelizing devices placed along the edge of the sidewalk or walkway that provides a pedestrian edging at ground level.
G. Chain link or other fencing equipped with a continuous bottom rail.

Guidance:

Detectable pedestrian edging should be orange, white, or yellow and should match the color of the adjacent channelizing devices or traffic control devices, if any are present.

Section 6F.69 Temporary Raised Islands

Standard:

Temporary raised islands shall be used only in combination with pavement striping and other suitable channelizing devices.

Option:

A temporary raised island may be used to separate vehicular traffic flows in two-lane, two-way operations on roadways having a vehicular traffic volume range of 4,000 to 15,000 average daily traffic (ADT) and on freeways having a vehicular traffic volume range of 22,000 ADT to 60,000 ADT.

Temporary raised islands also may be used in other than two-lane, two-way operations where physical separation of vehicular traffic from the TTC zone is not required.

Guidance:

Temporary raised islands should have the basic dimensions of 4 inches high by at least 18 inches wide and have rounded or chamfered corners.

The temporary raised islands should not be designed in such a manner that they would cause a motorist to lose control of the vehicle if the vehicle inadvertently strikes the temporary raised island. If struck, pieces of the island should not be dislodged to the extent that they could penetrate the occupant compartment or involve other vehicles.

Standard:

At pedestrian crossing locations, temporary raised islands shall have an opening or be shortened to provide at least a 60 inches wide pathway for the crossing pedestrian.

Section 6F.70 Opposing Traffic Lane Divider

Support:

Opposing traffic lane dividers are delineation devices used as center lane dividers to separate opposing vehicular traffic on a two-lane, two-way operation.

Standard:

Opposing traffic lane dividers shall not be placed across pedestrian crossings.

The Opposing Traffic Lane Divider (W6-4) sign (see Figure 6F-4, Sheet 2 of 4) is an upright, retroreflective orange-colored sign placed on a flexible support and sized at least 12 inches wide by 18 inches high.

Section 6F.71 Pavement Markings

Standard:

The provisions of this Section shall not be considered applicable for short-term stationary, short duration, mobile, or incident management TTC zones.

Pavement markings shall be maintained along paved streets and highways in all long- and intermediate-term stationary (see Section 6G.02) TTC zones. All pavement markings shall be in accordance with Chapters 3A and 3B, except as indicated in Section 6F.72. Pavement marking alignment shall match the alignment in place at both ends of the TTC zone. Pavement markings shall be placed along the entire length of any surfaced detour or temporary roadway prior to the detour or roadway being opened to road users.

Warning signs, channelizing devices, and delineation shall be used to indicate required road user paths in TTC zones where it is not possible to provide a clear path by pavement markings. All pavement markings and devices used to delineate road user paths shall be carefully reviewed during daytime and nighttime periods.

For long-term stationary operations, pavement markings in the temporary traveled way that are no longer applicable shall be removed or obliterated as soon as practical. Pavement marking obliteration shall leave a minimum of pavement scars and shall remove old marking material. Painting over existing pavement markings with black paint or spraying with asphalt shall not be accepted as a substitute for removal or obliteration.

Guidance:

Road users should be provided pavement markings within a TTC zone comparable to the pavement markings normally maintained along such roadways, particularly at either end of the TTC zone.

The intended vehicle path should be defined in day, night, and twilight periods under both wet and dry pavement conditions.

The work should be planned and staged to provide for the placement and removal of the pavement markings.

Markings should be provided in intermediate-term stationary work zones.

Option:

Removable, nonreflective, preformed tape may be used where markings need to be covered temporarily.

Section 6F.72 Temporary Pavement Markings

Option:

Temporary pavement markings may be used for long-term stationary, intermediate-term stationary, short-term stationary or incident management temporary traffic control zones.

Support:

Temporary pavement markings are those that are allowed to remain in place until the earliest date when it is practical and possible to install pavement markings that meet the Part 3 standards for pavement markings.

Guidance:

Temporary pavement markings should not be in place for more than 2 weeks unless justified using engineering judgment.

Standard:

All temporary pavement markings, including pavement markings for no-passing zones, shall conform to the requirements of Chapters 3A and 3B. All temporary broken-line pavement markings shall use the same cycle length as permanent markings and be at least 2 ft long.

Option:

Half-cycle lengths with a minimum of 2 ft stripes may be used on roadways with severe curvature (see Section 3A.05) for centerlines in passing zones and for lane lines.

For temporary situations of 14 calendar days or less, for a two- or three-lane road, no-passing zones may be

identified by using DO NOT PASS (R4-1), PASS WITH CARE (R4-2), and NO PASSING ZONE (W14-3) signs (see Sections 2B.29, 2B.30, and 2C.35) rather than pavement markings. Also, DO NOT PASS, PASS WITH CARE, and NO PASSING ZONE signs may be used instead of pavement markings on roads with low volumes for longer periods based on engineering judgment.

Guidance:

If used, the DO NOT PASS, PASS WITH CARE, and NO PASSING ZONE signs should be placed in accordance with Sections 2B.29, 2B.30, and 2C.35.

The temporary use of edge lines, channelizing lines, lane reduction transitions, gore markings, and other longitudinal markings, and the various nonlongitudinal markings (such as stop lines, railroad crossings, crosswalks, words or symbols) should be based on engineering judgment.

Section 6F.73 Raised Pavement Markers

Standard:

If raised pavement markers are used to substitute for broken line segments, at least two retroreflective markers shall be placed, one at each end of a segment of 2 to 5 ft in length. For segments longer than 5 ft, a group of at least three retroreflective markers shall be equally spaced at no greater than N/8 (see Section 3B.11). The value of N for a broken or dotted line shall equal the length of one line segment plus one gap. The value of N referenced for solid lines shall equal the N for the broken or dotted lines that might be adjacent to or might extend the solid lines (see Sections 3B.13 and 3B.14).

Guidance:

Raised pavement markers should be considered for use along surfaced detours or temporary roadways, and other changed or new travel-lane alignments.

Option:

Retroreflective or internally illuminated raised pavement markers, or nonretroreflective raised pavement markers supplemented by retroreflective or internally illuminated markers, may replace or supplement markings prescribed in Chapters 3A and 3B.

Section 6F.74 Delineators

Standard:

When used, delineators shall combine with or supplement other TTC devices. They shall be mounted on crashworthy supports so that the reflecting unit is approximately 4 ft above the near roadway edge. The standard color for delineators used along both sides of two-way streets and highways and the right side of one-way roadways shall be white. Delineators used along the left side of one-way roadways shall be yellow.

Guidance:

Spacing along roadway curves should be as set forth in Section 3D.04 and should be such that several delineators are always visible to the driver.

Option:

Delineators may be used in TTC zones to indicate the alignment of the roadway and to outline the required vehicle path through the TTC zone.

Section 6F.75 Lighting Devices

Guidance:

Lighting devices should be provided in TTC zones based on engineering judgment.

When used to supplement channelization, the maximum spacing for warning lights should be identical to the channelizing device spacing requirements.

Support:

Four types of lighting devices are commonly used in TTC zones. They are floodlights, flashing warning beacons, warning lights, and steady-burn electric lamps.

Option:

Lighting devices may be used to supplement retroreflectorized signs, barriers, and channelizing devices.

During normal daytime maintenance operations, the functions of flashing warning beacons may be provided by high-intensity rotating, flashing, oscillating , or strobe lights on a maintenance.

Standard:

Although vehicle hazard warning lights are permitted to be used to supplement high-intensity rotating, flashing, oscillating, or strobe lights ,they shall not be used instead of high-intensity rotating, flashing, oscillating, or strobe lights.

Section 6F.76 Floodlights

Support:

Utility, maintenance, or construction activities on highways are frequently conducted during nighttime periods when vehicular traffic volumes are lower. Large construction projects are sometimes operated on a double-shift basis requiring night work (see Section 6G.20).

Guidance:

When nighttime work is being performed, floodlights should be used to illuminate the work area , equipment crossings, and other areas.

Standard:

Except in emergency situations, flagger stations shall be illuminated at night.

Floodlighting shall not produce a disabling glare condition for approaching road users, flaggers, or workers.

Guidance:

The adequacy of the floodlight placement and elimination of potential glare should be determined by driving through and observing the floodlighted area from each direction on all approaching roadways after the initial floodlight setup, at night, and periodically.

Support:

Desired illumination levels vary depending upon the nature of the task involved. An average horizontal luminance of 5 foot candles can be adequate for general activities. Tasks requiring high levels of precision and extreme care can require an average horizontal luminance of 20 foot candles.

Section 6F.77 Flashing Warning Beacons

Support:

Flashing warning beacons are often used to supplement a TTC device.

Standard:

Flashing warning beacons shall comply with the provisions of Chapter 4K. A flashing warning beacon shall be a flashing yellow light with a minimum nominal diameter of 8 inches.

Guidance:

Flashing warning beacons should be operated 24 hours per day.

Support:

The temporary terminus of a freeway is an example of a location where flashing warning beacons alert drivers to the changing roadway conditions and the need to reduce speed in transitioning from the freeway to another roadway type.

Section 6F.78 Warning Lights

Support:

Type A, Type B, Type C, and Type D 360-degree warning lights are portable, powered, yellow, lens-directed, enclosed lights.

Standard:

Warning lights shall be in accordance with the current ITE "Purchase Specification for Flashing and Steady-Burn Warning Lights" (see Section 1A.11).

When warning lights are used, they shall be mounted on sign supports or channelizing devices in a manner that, if hit by an errant vehicle, they will not be likely to penetrate the windshield.

Guidance:

The maximum spacing for warning lights should be identical to the channelizing device spacing requirements.

Support:

The light weight and portability of warning lights are advantages that make these devices useful as supplements to the retroreflectorization on signs and channelizing devices. The flashing lights are effective in

attracting road users' attention.

Option:

Warning lights may be used in either a steady-burn or flashing mode.

Standard:

Random flashing warning lights shall not be used for delineation, as a series of random flashes fails to identify the desired vehicle path.

Type A Low-Intensity Flashing warning lights, Type C Steady-Burn warning lights, and Type D 360-degree Steady-Burn warning lights shall be maintained so as to be capable of being visible on a clear night from a distance of 3,000 ft. Type B High-Intensity Flashing warning lights shall be maintained so as to be capable of being visible on a sunny day when viewed without the sun directly on or behind the device from a distance of 1,000 ft.

Warning lights shall have a minimum mounting height of 30 inches to the bottom of the lens.

Support:

Type A Low-Intensity Flashing warning lights are used to warn road users during nighttime hours that they are approaching or proceeding in a potentially hazardous area.

Option:

Type A warning lights may be mounted on channelizing devices.

Support:

Type B High-Intensity Flashing warning lights are used to warn road users during both daylight and nighttime hours that they are approaching a potentially hazardous area.

Option:

Type B warning lights are designed to operate 24 hours per day and may be mounted on advance warning signs or on independent supports.

Type C Steady-Burn warning lights and Type D 360-degree Steady-Burn warning lights may be used during nighttime hours to delineate the edge of the traveled way.

Guidance:

When used to delineate a curve, Type C and Type D 360-degree warning lights should only be used on devices on the outside of the curve, and not on the inside of the curve.

Section 6F.79 Steady-Burn Electric Lamps

Support:

Steady-Burn electric lamps are a series of low-wattage, yellow, electric lamps, generally hard-wired to a 110-volt external power source.

Option:

Steady-Burn electric lamps may be used in place of Type C Steady-Burn warning lights (see Section 6F.78).

Section 6F.80 Temporary Traffic Control Signals

Standard:

Temporary traffic control signals (see Section 4D.20) used to control road user movements through TTC zones and in other TTC situations shall meet the applicable provisions of Part 4.

Temporary traffic control signals shall not operate in fixed time.

Temporary traffic control signals shall follow all Federal Communication Commission (FCC) requirements.

Support:

Temporary traffic control signals are typically used in TTC zones such as temporary haul road crossings; temporary one-way operations along a one-lane, two-way highway; temporary one-way operations on bridges, reversible lanes, and intersections.

Standard:

One-lane, two-way vehicular traffic flow (see Chapter 4G) requires an all-red interval of sufficient duration for road users to clear the portion of the TTC zone controlled by the traffic control signals. Safeguards shall be incorporated to avoid the possibility of conflicting signal indications at each end of the TTC zone.

Guidance:

Where pedestrian traffic is detoured to a temporary traffic control signal, engineering judgment should be used to determine if pedestrian signals or accessible pedestrian signals (see Section 4E.06) are needed for crossing along an alternate route.

When temporary traffic control signals are used, conflict monitors typical of traditional traffic control signal operations should be used.

Option:

Temporary traffic control signals may be portable or temporarily mounted on fixed supports.

Standard:

The supports for temporary traffic control signals shall not encroach into the minimum required width of a "pedestrian access route" of 48 inches or an "alternate circulation path" of 36 inches.

Guidance:

Temporary traffic control signals should only be used in situations where temporary traffic control signals are preferable to other means of traffic control, such as changing the work staging or work zone size to eliminate one-way vehicular traffic movements, using flaggers to control one-way or crossing movements, using STOP or YIELD signs, and using warning devices alone.

Support:

Factors related to the design and application of temporary traffic control signals include the following:

A. Safety and road user needs;
B. Work staging and operations;
C. The feasibility of using other TTC strategies (for example, flaggers, providing space for two lanes, or detouring road users, including bicyclists and pedestrians);
D. Sight distance restrictions;
E. Human factors considerations (for example, lack of driver familiarity with temporary traffic control signals);
F. Road-user volumes including roadway and intersection capacity;
G. Affected side streets and driveways;
H. Vehicle speeds;
I. The placement of other TTC devices;
J. Parking;
K. Turning restrictions;
L. Pedestrians;
M. The nature of adjacent land uses (such as residential or commercial);
N. Legal authority;
O. Signal phasing and timing requirements;
P. Full-time or part-time operation;
Q. Actuated, or manual operation;
R. Power failures or other emergencies;
S. Inspection and maintenance needs;
T. Need for detailed placement, timing, and operation records; and
U. Operation by contractors or by others.

Although temporary traffic control signals can be mounted on trailers or lightweight portable supports, fixed supports offer superior resistance to displacement or damage by severe weather, vehicle impact, and vandalism.

Guidance:

Other TTC devices should be used to supplement temporary traffic control signals, including warning and regulatory signs, pavement markings, and channelizing devices.

The design and placement of temporary traffic control signals should include interconnection to other traffic control signals along the subject roadway.

Temporary traffic control signals not in use should be covered or removed.

Section 6F.81 Temporary Traffic Barriers

Support:

Temporary traffic barriers are devices designed to help prevent penetration by vehicles while minimizing injuries to vehicle occupants, and are designed to protect workers, bicyclists, and pedestrians.

The four primary functions of temporary traffic barriers are:

A. To keep vehicular traffic from entering work areas, such as excavations or material storage sites;
B. To separate workers, bicyclists, and pedestrians from motor vehicle traffic;
C. To separate opposing directions of vehicular traffic; and
D. To separate vehicular traffic, bicyclists, and pedestrians from the work area such as false work for bridges and other exposed objects.

Option:

Temporary traffic barriers, including shifting portable or movable barrier installations to accommodate varying directional vehicular traffic demands, may be used to separate two-way vehicular traffic.

Guidance:

Because the protective requirements of a TTC situation have priority in determining the need for temporary traffic barriers, their use should be based on an engineering study. When serving the additional function of channelizing vehicular traffic (see Section 6F.65), temporary traffic barriers should be a light color for increased visibility.

Standard:

Temporary traffic barriers shall be supplemented with standard delineation, pavement markings, or channelizing devices for improved daytime and nighttime visibility if they are used to channelize vehicular traffic. The delineation color shall match the applicable pavement marking color.

In order to mitigate the effect of striking the end of a temporary traffic barrier, the end shall be installed in accordance with AASHTO's "Roadside Design Guide" (see Section 1A.11) by flaring until the end is outside the acceptable clear zone or by providing crashworthy end treatments.

Option:

Warning lights or steady-burn electric lamps may be mounted on temporary traffic barrier installations.

Support:

A movable barrier is a linear system of connected barrier segments that can rapidly be shifted laterally by using a specially designed transfer vehicle. The transfer is accomplished in a manner that does not interfere with vehicular traffic in adjacent lanes. Applications of movable barriers include the following:

A. Closing an additional lane during work periods while maintaining the advantage of having the travel way separated from the work space by a barrier;
B. Closing an additional lane during off-peak periods to provide extra space for work activities without adversely impacting vehicular traffic flow; and
C. Creating a temporary reversible lane, thus providing unbalanced capacity favoring the major direction of vehicular traffic flow.

More specific information on the use of temporary traffic barriers is contained in Chapters 8 and 9 of AASHTO's "Roadside Design Guide" (see Section 1A.11).

Section 6F.82 Crash Cushions

Support:

Crash cushions are systems that mitigate the effects of errant vehicles that strike obstacles, either by smoothly decelerating the vehicle to a stop when hit head-on, or by redirecting the errant vehicle. The two types of crash cushions that are used in TTC zones are stationary crash cushions and truck-mounted attenuators. Crash cushions in TTC zones help protect the drivers from the exposed ends of barriers, fixed objects, shadow vehicles, and other obstacles. Specific information on the use of crash cushions can be found in AASHTO's "Roadside Design Guide" (see Section 1A.11).

Standard:

Crash cushions shall be crashworthy. They shall also be designed for each application to stop or redirect errant vehicles under prescribed conditions. Crash cushions shall be periodically inspected to verify that they have not been hit or damaged. Damaged crash cushions shall be promptly repaired or

replaced to maintain their crashworthiness.

Support:

Stationary crash cushions are used in the same manner as permanent highway installations to protect drivers from the exposed ends of barriers, fixed objects, and other obstacles.

Standard:

Stationary crash cushions shall be designed for the specific application intended.

Truck-mounted attenuators shall be energy-absorbing devices attached to the rear of shadow trailers or trucks. If used, the shadow vehicle with the attenuator shall be located in advance of the work area, workers, or equipment to reduce the severity of rear-end crashes from errant vehicles.

Support:

Trucks or trailers are often used as shadow vehicles to protect workers or work equipment from errant vehicles. These shadow vehicles are normally equipped with flashing arrows, changeable message signs, and/or high-intensity rotating, flashing, oscillating, or strobe lights located properly in advance of the workers and/or equipment that they are protecting. However, these shadow vehicles might themselves cause injuries to occupants of the errant vehicles if they are not equipped with truck-mounted attenuators.

Guidance:

The shadow truck should be positioned a sufficient distance in advance of the workers or equipment being protected so that there will be sufficient distance, but not so much so that errant vehicles will travel around the shadow truck and strike the protected workers and/or equipment.

Support:

Chapter 9 of AASHTO's "Roadside Design Guide" (see Section 1A.11) contains additional information regarding the use of shadow vehicles.

Guidance:

If used, the truck-mounted attenuator should be used in accordance with the manufacturer's specifications.

Section 6F.83 Vehicle-Arresting Systems

Support:

Vehicle-arresting systems are designed to prevent penetration into activity areas while providing for smooth, reasonably safe deceleration for the errant vehicles. They can consist of portable netting, cables, and energy-absorbing anchors.

Guidance:

When used, a vehicle-arresting system should be used in accordance with the manufacturer's specifications, and should be located so that vehicles are not likely to penetrate the location that the system is designed to protect.

Section 6F.84 Rumble Strips

Support:

Transverse rumble strips consist of intermittent narrow, transverse areas of rough-textured or slightly raised or depressed road surface that extend across the travel lanes to alert drivers to unusual vehicular traffic conditions. Through noise and vibration they attract the driver's attention to such features as unexpected changes in alignment and to conditions requiring a stop.

Longitudinal rumble strips consist of a series of rough-textured or slightly raised or depressed road surfaces located along the shoulder or on the centerline to alert road users that they are leaving the travel lanes.

Standard:

If it is desirable to use a color other than the color of the pavement for a longitudinal rumble strip, the color of the rumble strip shall be the same color as the longitudinal line the rumble strip supplements.

If the color of a transverse rumble strip used within a travel lane is not the color of the pavement, the color of the rumble strip shall be white.

Option:

Intervals between transverse rumble strips may be reduced as the distance to the approached conditions is diminished in order to convey an impression that a closure speed is too fast and/or that an action is imminent. A sign warning drivers of the onset of rumble strips may be placed in advance of any transverse rumble strip installation.

Guidance:

Transverse rumble strips should be placed transverse to vehicular traffic movement. They should not adversely affect overall pavement skid resistance under wet or dry conditions.

In urban areas, even though a closer spacing might be warranted, transverse rumble strips should be designed in a manner that does not promote unnecessary braking or erratic steering maneuvers by road users.

Transverse rumble strips should not be placed on sharp horizontal or vertical curves.

Rumble strips should not be placed through pedestrian crossings or on bicycle routes.

Transverse rumble strips should not be placed on roadways used by bicyclists unless a minimum clear path of 4 ft is provided at each edge of the roadway or on each paved shoulder as described in AASHTO's "Guide to the Development of Bicycle Facilities" (see Section 1A.11).

Longitudinal rumble strips should not be placed on the shoulder of a roadway that is used by bicyclists unless a minimum clear path of 4 ft is also provided on the shoulder.

Section 6F.85 Screens

Support:

Screens are used to block the road users' view of activities that can be distracting. Screens might improve safety and motor vehicle traffic flow where volumes approach the roadway capacity because they discourage gawking and reduce headlight glare from oncoming motor vehicle traffic.

Guidance:

Screens should not be mounted where they could adversely restrict road user visibility and sight distance and adversely affect the reasonably safe operation of vehicles.

Option:

Screens may be mounted on the top of temporary traffic barriers that separate two-way motor vehicle traffic.

Guidance:

Design of screens should be in accordance with Chapter 9 of AASHTO's "Roadside Design Guide" (see Section 1A.11).

Section 6F.86 Future and Experimental Devices

Support:

TxDOT, FHWA, AASHTO, the Transportation Research Board, and other organizations conduct research and experimentation on new traffic control and safety devices. Users of this Manual are encouraged to stay abreast of these current efforts and to use such devices with care so as to avoid presenting road users with unusual or confusing situations that might be abnormal or unexpected.

Standard:

New traffic control devices shall conform to the provisions for design, use, and application set forth in this Manual. New traffic control devices that do not conform with the provisions in this Manual shall be subject to experimentation, documentation, and adoption following the provisions of Section 1A.10.

CHAPTER 6G. TYPE OF TEMPORARY TRAFFIC CONTROL ZONE ACTIVITIES

Section 6G.01 Typical Applications

Support:

Whenever the acronym "TTC" is used in this Chapter, it refers to "temporary traffic control".

Standard:

The needs and control of all road users (motorists, bicyclists, and pedestrians within the highway, including persons with disabilities in accordance with the Americans with Disabilities Act of 1990 (ADA), Title II, Paragraph 35.130) through a TTC zone shall be an essential part of highway construction, utility work, maintenance operations, and the management of traffic incidents.

Support:

Each TTC zone is different. Many variables, such as location of work, highway type, geometrics, vertical and horizontal alignment, intersections, interchanges, road user volumes, road vehicle mix (buses, trucks, and cars), and road user speeds affect the needs of each zone. The goal of TTC in work zones is safety with minimum disruption to road users. The key factor in promoting TTC zone safety is proper judgment.

Typical applications (TAs) of TTC zones are organized according to duration, location, type of work, and highway type. Table 6H-1 is an index of these typical applications. These typical applications include the use of various TTC methods, but do not include a layout for every conceivable work situation.

Guidance:

Typical applications should be altered, when necessary, to fit the conditions of a particular TTC zone.

Option:

Other devices may be added to supplement the devices shown in the typical applications, while others may be deleted. The sign spacings and taper lengths may be increased to provide additional time or space for driver response.

Support:

Decisions regarding the selection of the most appropriate typical application to use as a guide for a specific TTC zone require an understanding of each situation. Although there are many ways of categorizing TTC zone applications, the four factors mentioned earlier (work duration, work location, work type, and highway type) are used to characterize the typical applications illustrated in Chapter 6H.

Section 6G.02 Work Duration

Support:

Chapter 6D and Sections 6F.68 and 6G.05 contain additional information regarding the steps to follow when pedestrian or bicycle facilities are affected by the worksite.

Work duration is a major factor in determining the number and types of devices used in TTC zones. The duration of a TTC zone is defined relative to the length of time a work operation occupies a spot location.

Standard:

The five categories of work duration and their time at a location shall be:

A. Long-term stationary is work that occupies a location more than 3 days.

B. Intermediate-term stationary is work that occupies a location more than one daylight period up to 3 days, or nighttime work lasting more than 1 hour.

C. Short-term stationary is daytime work that occupies a location for more than 1 hour within a single daylight period.

D. Short duration is work that occupies a location up to 1 hour.

E. Mobile is work that moves continuously or intermittently (stopping up to approximately 15 minutes).

Guidance:

If work conditions or sequence of work changes, work duration should be re-evaluated and if necessary, appropriate changes made to the TTC zone.

Support:

At long-term stationary TTC zones, there is ample time to install and realize benefits from the full range of TTC procedures and devices that are available for use. Generally, larger channelizing devices, temporary

roadways, and temporary traffic barriers are used.

Standard:

Since long-term operations extend into nighttime, retroreflective and/or illuminated devices shall be used in long-term stationary TTC zones.

Guidance:

Inappropriate markings in long-term stationary TTC zones should be removed and replaced with temporary markings.

Support:

In intermediate-term stationary TTC zones, it might not be feasible or practical to use procedures or devices that would be desirable for long-term stationary temporary traffic control zones, such as altered pavement markings, temporary traffic barriers, and temporary roadways. The increased time to place and remove these devices in some cases could significantly lengthen the project, thus increasing exposure time. In other instances, there might be insufficient pay-back time to economically justify more elaborate TTC measures.

Standard:

Since intermediate-term operations extend into nighttime, retroreflective and/or illuminated devices shall be used in intermediate-term stationary TTC zones.

Support:

Most maintenance and utility operations are short-term stationary work.

As compared to stationary operations, mobile and short-duration operations are activities that might involve different treatments. Devices having greater mobility might be necessary such as signs mounted on trucks. Devices that are larger, more imposing, or more visible can be used effectively and economically. The mobility of the TTC zone is important.

Maintaining reasonably safe work and road user conditions is a paramount goal in carrying out mobile operations.

Guidance:

Safety in short-duration or mobile operations should not be compromised by using fewer devices simply because the operation will frequently change its location.

Option:

Appropriately colored or marked vehicles with high-intensity rotating, flashing, oscillating, or strobe lights may be used in place of signs and channelizing devices for short-duration or mobile operations. These vehicles may be augmented with signs or arrow panels.

Support:

During short-duration work, it often takes longer to set up and remove the TTC zone than to perform the work. Workers face hazards in setting up and taking down the TTC zone. Also, since the work time is short, delays affecting road users are significantly increased when additional devices are installed and removed.

Option:

Considering these factors, simplified control procedures may be warranted for short-duration work. A reduction in the number of devices may be offset by the use of other more dominant devices such as high-intensity rotating, flashing, oscillating, or strobe lights on work vehicles.

Support:

Mobile operations often involve frequent short stops for activities such as pavement marking, litter cleanup, pothole patching, or utility operations, and are similar to short-duration operations.

Guidance:

Warning signs, high-intensity rotating, flashing, oscillating, or strobe lights on a vehicle, flags, and/or channelizing devices should be used and moved periodically to keep them near the mobile work area.

Option:

Flaggers may be used for mobile operations that often involve frequent short stops.

Support:

Mobile operations also include work activities where workers and equipment move along the road without stopping, usually at slow speeds. The advance warning area moves with the work area.

Guidance:

When mobile operations are being performed, a shadow vehicle equipped with an arrow panel or a sign

should follow the work vehicle, especially when vehicular traffic speeds or volumes are high. Where feasible, warning signs should be placed along the roadway and moved periodically as work progresses.

Under high-volume conditions, consideration should be given to scheduling mobile operations work during off-peak hours.

If there are mobile operations on a high-speed travel lane of a multi-lane divided highway, arrow panels should be used.

Option:

For mobile operations that move at speeds less than 3 mph, mobile signs or stationary signing that is periodically retrieved and repositioned in the advance warning area may be used.

At higher speeds, vehicles may be used as components of the TTC zones for mobile operations. Appropriately colored and marked vehicles with signs, flags, high-intensity rotating, flashing, oscillating, or strobe lights, truck-mounted attenuators, and arrow panels or portable changeable message signs may follow a train of moving work vehicles.

For some continuously moving operations, such as street sweeping and snow removal, a single work vehicle with appropriate warning devices on the vehicle may be used to provide warning to approaching road users.

Standard:

Mobile operations that move at speeds greater than 20 mph, shall have appropriate devices on the equipment (that is, high-intensity rotating, flashing, oscillating, or strobe (lights, signs, or special lighting), or shall use a separate vehicle with appropriate warning devices.

Section 6G.03 Location of Work

Support:

Chapter 6D and Sections 6F.68 and 6G.05 contain additional information regarding the steps to follow when pedestrian or bicycle facilities are affected by the worksite.

The choice of TTC needed for a TTC zone depends upon where the work is located. As a general rule, the closer the work is to road users (including bicyclists and pedestrians), the greater the number of TTC devices that are needed. Procedures are described later in this Chapter for establishing TTC zones in the following locations:

A. Outside the shoulder;
B. On the shoulder with no encroachment;
C. On the shoulder with minor encroachment;
D. Within the median; and
E. Within the traveled way.

Section 6G.04 Modifications To Fulfill Special Needs

Support:

Chapter 6D and Sections 6F.68 and 6G.05 contain additional information regarding the steps to follow when pedestrian or bicycle facilities are affected by the worksite.

The typical applications in Chapter 6H illustrate commonly encountered situations in which TTC devices are employed.

Option:

Other devices may be added to supplement the devices indicated in the typical applications, and device spacing may be adjusted to provide additional reaction time. When conditions are less complex than those depicted in the typical applications, fewer devices may be needed.

Guidance:

When conditions are more complex, typical applications should be modified by giving particular attention to the provisions set forth in Chapter 6B and by incorporating appropriate devices and practices from the following list:

A. Additional devices:
    1. Signs
    2. Arrow panels
    3. More channelizing devices at closer spacing (see Section 6F.68 for information regarding detectable edging for pedestrians)
    4. Temporary raised pavement markers

5. High-level warning devices
6. Portable changeable message signs
7. Temporary traffic control signals (including pedestrian signals and accessible pedestrian signals).
8. Temporary traffic barriers
9. Crash cushions
10. Screens
11. Rumble strips
12. More delineation

B. Upgrading of devices:
1. A full complement of standard pavement markings
2. Brighter and/or wider pavement markings
3. Larger and/or brighter signs
4. Channelizing devices with greater conspicuity
5. Temporary traffic barriers in place of channelizing devices

C. Improved geometrics at detours or crossovers

D. Increased distances:
1. Longer advance warning area
2. Longer tapers

E. Lighting:
1. Temporary roadway lighting
2. Steady-burn lights used with channelizing devices
3. Flashing lights for isolated hazards
4. Illuminated signs
5. Floodlights

Where pedestrian or bicycle usage is high, typical applications should also be modified by giving particular attention to the provisions set forth in Chapter 6D, Section 6F.68, and other Sections of Part 6 related to accessibility and detectability provisions in TTC zones.

Section 6G.05 Work Affecting Pedestrian and Bicycle Facilities

Support:

It is not uncommon, particularly in urban areas, that road work and the associated TTC will affect existing pedestrian or bicycle facilities. It is essential that the needs of all road users, including pedestrians with disabilities, are considered in TTC zones.

In addition to specific provisions identified in Sections 6G.06, 6G.07, 6G.08, 6G.10, 6G.11, 6G.12, and 6G.13, there are a number of provisions that might be applicable for all of the types of activities identified in this Chapter.

Guidance:

Where pedestrian or bicycle usage is high, the typical applications should be modified by giving particular attention to the provisions set forth in Chapters 6D and 6G, Section 6F.68, and in other Sections of Part 6 related to accessibility and detectability provisions in TTC zones.

Pedestrians should be separated from the worksite by appropriate devices that maintain the accessibility and detectability for pedestrians with disabilities.

Bicyclists and pedestrians should not be exposed to unprotected excavations, open utility access, overhanging equipment, or other such conditions.

Except for short duration and mobile operations, when a highway shoulder is occupied, a SHOULDER WORK sign should be placed in advance of the activity area. When work is performed on a paved shoulder 8 ft or more in width, channelizing devices should be placed on a taper having a length that conforms to the requirements of a shoulder taper. Signs should be placed such that they do not narrow any existing pedestrian passages to less than 48 inches.

Pedestrian detours should be avoided since pedestrians rarely observe them and the cost of providing accessibility and detectability might outweigh the cost of maintaining a continuous route. Whenever possible, work should be done in a manner that does not create a need to detour pedestrians from existing routes or

crossings.

Standard:

Where pedestrian routes are closed, alternate pedestrian routes shall be provided.

When existing pedestrian facilities are disrupted, closed, or relocated in a TTC zone, the temporary facilities shall be detectable and shall include accessibility features consistent with the features present in the existing pedestrian facility.

Section 6G.06 Work Outside of Shoulder

Support:

Chapter 6D and Sections 6F.68 and 6G.05 contain additional information regarding the steps to follow when pedestrian or bicycle facilities are affected by the worksite.

When work is being performed off the roadway (beyond the shoulders, but within the right-of-way), little or no TTC might be needed. TTC generally is not needed where work is confined to an area 15 ft or more from the edge of the traveled way. However, TTC is appropriate where distracting situations exist, such as vehicles parked on the shoulder, vehicles accessing the work site via the highway, and equipment traveling on or crossing the roadway to perform the work operations (for example, mowing). For work beyond the shoulder, see Figure 6H-1.

Guidance:

Where the above situations exist, a single warning sign, such as ROAD WORK AHEAD, should be used. If the equipment travels on the roadway, the equipment should be equipped with appropriate flags, high-intensity rotating, flashing, oscillating, or strobe lights, and/or a SLOW MOVING VEHICLE sign.

Option:

If work vehicles are on the shoulder, a SHOULDER WORK sign may be used. For mowing operations, the sign MOWING AHEAD may be used.

Where the activity is spread out over a distance of more than 2 miles, the SHOULDER WORK sign may be repeated every 1 mile.

A supplementary plaque with the message NEXT X MILES may be used.

Guidance:

A general warning sign like ROAD MACHINERY AHEAD should be used if workers and equipment must occasionally move onto the shoulder.

Section 6G.07 Work on the Shoulder with No Encroachment

Support:

Chapter 6D and Sections 6F.68 and 6G.05 contain additional information regarding the steps to follow when pedestrian or bicycle facilities are affected by the worksite.

The provisions of this Section apply to short-term through long-term stationary operations.

Standard:

When paved shoulders having a width of 8 ft or more are closed, at least one advance warning sign shall be used. In addition, channelizing devices shall be used to close the shoulder in advance to delineate the beginning of the work space and direct motor vehicle traffic to remain within the traveled way.

Guidance:

When paved shoulders having a width of 8 ft or more are closed on freeways and expressways, road users should be warned about potential disabled vehicles that cannot get off the traveled way. An initial general warning sign (such as ROAD WORK AHEAD) should be used, followed by a RIGHT or LEFT SHOULDER CLOSED sign. Where the end of the shoulder closure extends beyond the distance which can be perceived by road users, a supplementary plaque bearing the message NEXT X FEET or MILES should be placed below the SHOULDER CLOSED sign. On multi-lane, divided highways, signs advising of shoulder work or the condition of the shoulder should be placed only on the side of the affected shoulder.

When an improved shoulder is closed on a high-speed roadway, it should be treated as a closure of a portion of the road system because road users expect to be able to use it in emergencies. Road users should be given ample advance warning that shoulders are closed for use as refuge areas throughout a specified length of the approaching TTC zone. The sign(s) should read SHOULDER CLOSED with distances indicated. The work space on the shoulder should be closed off by a taper or channelizing devices with a length of 0.33 L using the

formulas in Table 6C-4.

When the shoulder is not occupied but work has adversely affected its condition, the LOW SHOULDER or SOFT SHOULDER sign should be used, as appropriate.

Where the condition extends over a distance in excess of 1 mile, the sign should be repeated at 1 mile intervals.

Option:

In addition, a supplementary plaque bearing the message NEXT X MILES may be used. Temporary traffic barriers may be needed to inhibit encroachment of errant vehicles into the work space and to protect workers.

Standard:

When used for shoulder work, arrow panels shall operate only in the caution mode.

Support:

A typical application for stationary work operations on shoulders is shown in Figure 6H-3. Short duration or mobile work on shoulders is shown in Figure 6H-4. Work on freeway shoulders is shown in Figure 6H-5.

Section 6G.08 Work on the Shoulder with Minor Encroachment

Support:

Chapter 6D and Sections 6F.68 and 6G.05 contain additional information regarding the steps to follow when pedestrian or bicycle facilities are affected by the worksite.

Guidance:

When work takes up part of a lane, vehicular traffic volumes, vehicle mix (buses, trucks, cars, and bicycles), speed, and capacity should be analyzed to determine whether the affected lane should be closed. Unless the lane encroachment permits a remaining lane width of 10 ft, the lane should be closed.

Truck off-tracking should be considered when determining whether the minimum lane width of 10 ft is adequate.

Option:

A lane width of 9 ft may be used for short-term stationary work on low-volume, low-speed roadways when vehicular traffic does not include longer and wider heavy commercial vehicles.

Support:

Figure 6H-6 illustrates a method for handling vehicular traffic where the stationary or short duration work space encroaches slightly into the traveled way.

Section 6G.09 Work Within the Median

Support:

Chapter 6D and Sections 6F.68 and 6G.05 contain additional information regarding the steps to follow when pedestrian or bicycle facilities are affected by the worksite.

Guidance:

If work in the median of a divided highway is within 15 ft from the edge of the traveled way for either direction of travel, TTC should be used through the use of advance warning signs and channelizing devices.

Section 6G.10 Work Within the Traveled Way of Two-Lane Highways

Support:

Chapter 6D and Sections 6F.68 and 6G.05 contain additional information regarding the steps to follow when pedestrian or bicycle facilities are affected by the worksite.

Detour signs are used to direct road users onto another roadway. At diversions, road users are directed onto a temporary roadway or alignment placed within or adjacent to the right-of-way. Typical applications for detouring or diverting road users on two-lane highways are shown in Figures 6H-7, 6H-8, and 6H-9. Figure 6H-7 illustrates the controls around an area where a section of roadway has been closed and a diversion has been constructed. Channelizing devices and pavement markings are used to indicate the transition to the temporary roadway.

Guidance:

When a detour is long, Detour (M4-8, M4-9) signs should be installed to remind and reassure road users periodically that they are still successfully following the detour.

When an entire roadway is closed, as illustrated in Figure 6H-8, a detour should be provided and road users

should be warned in advance of the closure, which in this example is a closure 10 miles from the intersection. If local road users are allowed to use the roadway up to the closure, the ROAD CLOSED AHEAD XX MILES, LOCAL TRAFFIC ONLY in rural areas, or the ROAD CLOSED TO THRU TRAFFIC in urban areas sign should be used as discussed in Section 6F.09. The portion of the road open to local road users should have adequate signing, marking, and delineation.

Detours should be signed so that road users will be able to traverse the entire detour route and back to the original roadway as shown in Figure 6H-9.

Support:

Techniques for controlling vehicular traffic under one-lane, two-way conditions are described in Section 6C.10.

Option:

Flaggers may be used as shown in Figure 6H-10.

STOP/YIELD sign control may be used on roads with low traffic volumes. as shown in Figure 6H-11.

A temporary traffic control signal may be used as shown in Figure 6H-12.

Section 6G.11 Work Within the Traveled Way of Urban Streets

Support:

Chapter 6D and Sections 6F.68 and 6G.05 contain additional information regarding the steps to follow when pedestrian or bicycle facilities are affected by the worksite.

In urban TTC zones, decisions are needed on how to control vehicular traffic, such as how many lanes are required, whether any turns need to be prohibited at intersections, and how to maintain access to business, industrial, and residential areas.

Standard:

If the TTC zone affects the movement of pedestrians, adequate pedestrian access and walkways shall be provided. If the TTC zone affects an accessible and detectable pedestrian facility, the accessibility and detectability shall be maintained along the alternate pedestrian route.

If the TTC zone affects the movement of bicyclists, adequate access to the roadway or shared-use paths shall be provided (see Part 9).

Where transit stops are affected or relocated because of work activity, access to temporary transit stops shall be provided.

Guidance:

If a designated bicycle route is closed because of the work being done, a signed alternate route should be provided. Bicyclists should not be directed onto the path used by pedestrians.

Work sites within the intersection should be protected against inadvertent pedestrian incursion by providing detectable channelizing devices.

Support:

Utility work takes place both within and outside the roadway to construct and maintain services such as power, gas, light, water, or telecommunications. Operations often involve intersections, since that is where many of the network junctions occur. The work force is usually small, only a few vehicles are involved, and the number and types of TTC devices placed in the TTC zone is usually minimal.

Standard:

All TTC devices shall be retroreflective or illuminated if utility work is performed during nighttime hours.

Guidance:

As discussed under short-duration projects, however, the reduced number of devices in utility work zones should be offset by the use of high-visibility devices, such as high-intensity rotating, flashing, oscillating, or strobe lights on work vehicles or high-level warning devices.

Support:

Figures 6H-6, 6H-10, 6H-15, 6H-18, 6H-21, 6H-22, 6H-23, 6H-26, and 6H-33 are examples of typical applications for utility operations. Other typical applications might apply as well.

Section 6G.12 Work Within the Traveled Way of Multi-lane, Nonaccess Controlled Highways

Support:

Chapter 6D and Sections 6F.68 and 6G.05 contain additional information regarding the steps to follow when pedestrian or bicycle facilities are affected by the worksite.

Work on multi-lane (two or more lanes of moving motor vehicle traffic in one direction) highways is divided into right-lane closures, left-lane closures, interior-lane closures, multiple-lane closures, and closures on five-lane roadways.

Standard:

When a lane is closed on a multi-lane road for other than a mobile operation, a transition area containing a merging taper shall be used.

Guidance:

When justified by an engineering study, temporary traffic barriers should be used to prevent incursions of errant vehicles into hazardous areas or work space.

Standard:

When temporary traffic barriers are placed immediately adjacent to the traveled way, they shall be equipped with appropriate channelizing devices, delineation, and/or other TTC devices. For lane closures, the merging taper shall use channelizing devices and the temporary traffic barrier shall be placed beyond the transition area.

Support:

It must be recognized that although temporary traffic barriers are shown in several of the typical applications of Chapter 6H, they are not considered to be TTC devices in themselves.

Figure 6H-34 illustrates a lane closure in which temporary traffic barriers are used.

Option:

When the right lane is closed, TTC similar to that shown in Figure 6H-33 may be used for undivided or divided four-lane roads.

Guidance:

If morning and evening peak hour vehicular traffic volumes in the two directions are uneven and the greater volume is on the side where the work is being done in the right lane, consideration should be given to closing the inside lane for opposing vehicular traffic and making the lane available to the side with heavier vehicular traffic, as shown in Figure 6H-31.

If the larger vehicular traffic volume changes to the opposite direction at a different time of the day, the TTC should be changed to allow two lanes for opposing vehicular traffic by moving the devices from the opposing lane back to the centerline. When it is necessary to create a temporary centerline that is not consistent with the pavement markings, channelizing devices should be used and closely spaced.

Option:

When closing a left lane on a multi-lane undivided road, as vehicular traffic flow permits, the two interior lanes may be closed, as shown in Figure 6H-30, to provide drivers and workers additional lateral clearance and to provide access to the work space.

Standard:

When only the left lane is closed on undivided roads, channelizing devices shall be placed along the centerline as well as along the adjacent lane.

Guidance:

When an interior lane is closed, an adjacent lane should also be considered for closure to provide additional space for vehicles and materials and to facilitate the movement of equipment within the work space.

When multiple lanes in one direction are closed, a capacity analysis should be made to determine the number of lanes needed to accommodate motor vehicle traffic needs. Vehicular traffic should be moved over one lane at a time. As shown in Figure 6H-37, the tapers should be separated by a distance of 2L, with L being determined by the formulas in Table 6C-4.

Standard:

When a directional roadway is closed, inapplicable WRONG WAY signs and markings, and other existing traffic control devices at intersections within the temporary two-lane, two-way operations section shall be covered, removed, or obliterated.

Option:

When half the road is closed on an undivided highway, both directions of vehicular traffic may be accommodated as shown in Figure 6H-32. When both interior lanes are closed, temporary traffic controls may be used as indicated in Figure 6H-30. When a roadway must be closed on a divided highway, a median crossover may be used (see Section 6G.16).

Support:

TTC for lane closures on five-lane roads is similar to other multi-lane undivided roads. Figure 6H-32 can be adapted for use on five-lane roads. Figure 6H-35 can be used on a five-lane road for short duration and mobile operations.

Section 6G.13 Work Within the Traveled Way at an Intersection

Support:

Chapter 6D and Sections 6F.68 and 6G.05 contain additional information regarding the steps to follow when pedestrian or bicycle facilities are affected by the worksite.

The typical applications for intersections are classified according to the location of the work space with respect to the intersection area (as defined by the extension of the curb or edge lines). The three classifications are near side, far side, and in-the-intersection. Work spaces often extend into more than one portion of the intersection. For example, work in one quadrant often creates a near-side work space on one street and a far-side work space on the cross street. In such instances, an appropriate TTC plan is obtained by combining features shown in two or more of the intersection and pedestrian typical applications.

TTC zones in the vicinity of intersections might block movements and interfere with normal road user flows. Such conflicts frequently occur at more complex signalized intersections having such features as traffic signal heads over particular lanes, lanes allocated to specific movements, multiple signal phases, signal detectors for actuated control, and accessible pedestrian signals and detectors.

Guidance:

The effect of the work upon signal operation should be considered, such as signal phasing for ensuring adequate capacity, maintaining or adjusting signal detectors, and ensuring the appropriate visibility of signal heads.

Standard:

When work will occur near an intersection where operational, capacity, or pedestrian accessibility problems are anticipated, the highway agency having jurisdiction shall be contacted.

Guidance:

For work at an intersection, advance warning signs, devices, and markings should be used on all cross streets, as appropriate. The typical applications depict urban intersections on arterial streets. Where the posted speed limit, the off-peak 85th-percentile speed prior to the work starting, or the anticipated speed exceeds 40 mph, additional warning signs should be used in the advance warning area.

Pedestrian crossings near TTC sites should be separated from the worksite by appropriate barriers that maintain the accessibility and detectability for pedestrians with disabilities.

Support:

Near-side work spaces, as depicted in Figure 6H-21, are simply handled as a midblock lane closure. A problem that might occur with near-side lane closure is a reduction in capacity, which during certain hours of operation could result in congestion and backups.

Option:

When near-side work spaces are used, an exclusive turn lane may be used for through vehicular traffic.

Where space is restricted in advance of near-side work spaces, as with short block spacings, two warning signs may be used in the advance warning area, and a third action-type warning or a regulatory sign (such as Keep Left) may be placed within the transition area.

Support:

Far-side work spaces, as depicted in Figures 6H-22 through 6H-25, involve additional treatment because road users typically enter the activity area by straight-through and left- or right-turning movements.

Guidance:

When a lane through an intersection must be closed on the far side, it should also be closed on the near-side approach to preclude merging movements within the intersection.

Option:

If there are a significant number of vehicles turning from a near-side lane that is closed on the far side, the near-side lane may be converted to an exclusive turn lane.

Support:

Figures 6H-26 and 6H-27 provide guidance on applicable procedures for work performed within the intersection.

Option:

If the work is within the intersection, any of the following strategies may be used:

A. A small work space so that road users can move around it, as shown in Figure 6H-26;
B. Flaggers or uniformed law enforcement officers to direct road users, as shown in Figure 6H-27;
C. Work in stages so the work space is kept to a minimum; and
D. Road closures or upstream diversions to reduce road user volumes.

Guidance:

Depending on road user conditions, a flagger(s) and/or a uniformed law enforcement officer(s) should be used to control road users.

Section 6G.14 Work Within the Traveled Way of Freeways and Expressways

Support:

Problems of TTC might occur under the special conditions encountered where vehicular traffic must be moved through or around TTC zones on high-speed, high-volume roadways. Although the general principles outlined in the previous Sections of this Manual are applicable to all types of highways, high-speed, access-controlled highways need special attention in order to reasonably safely and efficiently accommodate vehicular traffic while also protecting work forces. The road user volumes, road vehicle mix (buses, trucks, cars, and bicycles, if permitted), and speed of vehicles on these facilities require that careful TTC procedures be implemented, for example, to induce critical merging maneuvers well in advance of work spaces and in a manner that creates minimum turbulence and delay in the vehicular traffic stream. These situations often require more conspicuous devices than specified for normal rural highway or urban street use. However, the same important basic considerations of uniformity and standardization of general principles apply for all roadways.

Work under high-speed, high-volume vehicular traffic on a controlled access highway is complicated by the roadway design and operational features. The presence of a median that establishes separate roadways for directional vehicular traffic flow might prohibit the closing of one of the roadways or the diverting of vehicular traffic to the other roadway. Lack of access to and from adjacent roadways prohibits rerouting of vehicular traffic away from the work space in many cases. Other conditions exist where work must be limited to night hours, thereby necessitating increased use of warning lights, illumination of work spaces, and advance warning systems.

TTC for a typical lane closure on a divided highway is shown in Figure 6H-33. Temporary traffic controls for short duration and mobile operations on freeways are shown in Figure 6H-35. A typical application for shifting vehicular traffic lanes around a work space is shown in Figure 6H-36. TTC for multiple and interior lane closures on a freeway is shown in Figures 6H-37 and 6H-38.

Guidance:

The method for closing an interior lane when the open lanes have the capacity to carry vehicular traffic should be as shown in Figure 6H-37.

Section 6G.15 Two-Lane, Two-Way Traffic on One Roadway of a Normally Divided Highway

Support:

Two-lane, two-way operation on one roadway of a normally divided highway is a typical procedure that requires special consideration in the planning, design, and work phases, because unique operational problems (for example, increasing the risk of head-on crashes) can arise with the two-lane, two-way operation.

Standard:

When two-lane, two-way traffic control must be maintained on one roadway of a normally divided highway, opposing vehicular traffic shall be separated with either temporary traffic barriers (concrete safety-shape or approved alternate) or with channelizing devices throughout the length of the two-way operation. The use of markings and complementary signing, by themselves, shall not be used.

Support:

Figure 6H-39 shows the procedure for two-lane, two-way operation. Treatments for entrance and exit ramps within the two-way roadway segment of this type of work are shown in Figures 6H-40 and 6H-41.

Section 6G.16 Crossovers

Guidance:

The following are considered good guiding principles for the design of crossovers:

A. Tapers for lane drops should be separated from the crossovers, as shown in Figure 6H-39.
B. Crossovers should be designed for speeds no lower than 10 mph below the posted speed, the off-peak 85th-percentile speed prior to the work starting, or the anticipated operating speed of the roadway, unless unusual site conditions require that a lower design speed be used.
C. A good array of channelizing devices, delineators, and full-length, properly placed pavement markings should be used to provide drivers with a clearly defined travel path.
D. The design of the crossover should accommodate all vehicular traffic, including trucks and buses.

Support:

Temporary traffic barriers and the excessive use of TTC devices cannot compensate for poor geometric and roadway cross-section design of crossovers.

Section 6G.17 Interchanges

Guidance:

Access to interchange ramps on limited-access highways should be maintained even if the work space is in the lane adjacent to the ramps. Access to exit ramps should be clearly marked and delineated with channelizing devices. For long-term projects, conflicting pavement markings should be removed and new ones placed. Early coordination with officials having jurisdiction over the affected cross streets and providing emergency services should occur before ramp closings.

Option:

If access is not possible, ramps may be closed by using signs and Type III barricades. As the work space changes, the access area may be changed, as shown in Figure 6H-42. A TTC zone in the exit ramp may be handled as shown in Figure 6H-43.

When a work space interferes with an entrance ramp, a lane may need to be closed on the freeway (see Figure 6H-44). A TTC zone in the entrance ramp may require shifting ramp vehicular traffic (see Figure 6H-44).

Section 6G.18 Movable Barriers

Support:

Figure 6H-45 shows a temporary reversible lane using movable barriers.

Option:

If the work activity in Figure 6H-34 permits, a movable barrier may be used and relocated to the shoulder during nonwork periods or peak-period vehicular traffic conditions.

Section 6G.19 Work in the Vicinity of Highway-Rail Grade Crossings

Standard:

When highway-rail grade crossings exist either within or in the vicinity of a TTC zone, lane restrictions, flagging, or other operations shall not create conditions where vehicles can be queued across the railroad tracks. If the queuing of vehicles across the tracks cannot be avoided, a uniformed law enforcement officer or flagger shall be provided at the crossing to prevent vehicles from stopping on the tracks, even if automatic warning devices are in place.

Support:

Figure 6H-46 shows work in the vicinity of a highway-rail grade crossing.

Guidance:

Early coordination with the railroad company should occur before work starts.

Section 6G.20 Temporary Traffic Control During Nighttime Hours

Support:

Chapter 6D and Sections 6F.68 and 6G.05 contain additional information regarding the steps to follow when pedestrian or bicycle facilities are affected by the worksite.

Conducting highway construction and maintenance activities during night hours could provide an advantage when traditional daytime traffic control strategies cannot achieve an acceptable balance between worker and public safety, traffic and community impact, and constructability. The two basic advantages of working at night are reduced traffic congestion and less involvement with business activities. However, the two basic conditions that must normally be met for night work to offer any advantage are reduced traffic volumes and easy set up and removal of the traffic control patterns on a nightly basis.

Shifting work activities to night hours, when traffic volumes are lower and normal business is less active, might offer an advantage in some cases, as long as the necessary work can be completed and the work site restored to essentially normal operating conditions to carry the higher traffic volume during non-construction hours.

Although working at night might offer advantages, it also includes safety issues. Reduced visibility inherent in night work impacts the performance of both drivers and workers. Because traffic volumes are lower and congestion is minimized, speeds are often higher at night necessitating greater visibility at a time when visibility is reduced. Finally, the incidence of impaired (alcohol or drugs), fatigued, or drowsy drivers might be higher at night.

Working at night also involves other factors, including construction productivity and quality, social impacts, economics, and environmental issues. A decision to perform construction or maintenance activities at night normally involves some consideration of the advantages to be gained compared to the safety and other issues that might be impacted.

Guidance:

Considering the safety issues inherent to night work, consideration should be given to enhancing traffic controls (see Section 6G.04) to provide added visibility and driver guidance, and increased protection for workers.

In addition to the enhancements listed in Section 6G.04, consideration should be given to providing additional lights and retroreflective markings to workers, work vehicles, and equipment.

Option:

Where reduced traffic volumes at night make it feasible, the entire roadway may be closed by detouring traffic to alternate facilities, thus removing the traffic risk from the activity area.

Guidance:

Because typical street and highway lighting is rarely adequate to provide sufficient levels of illumination for work tasks, temporary lighting should be provided where workers are active to supply sufficient illumination to reasonably safely perform the work tasks.

Temporary lighting for night work should be designed such that glare does not interfere with driver visibility, or create visibility problems for truck drivers, equipment operators, flaggers, or other workers.

Consideration should also be given to stationing uniformed law enforcement officers and lighted patrol cars at night work locations where there is a concern that high speeds or impaired drivers might result in undue risks for workers or other drivers.

Standard:

Except in emergencies, temporary lighting shall be provided at all flagger stations.

Support:

Desired illumination levels vary depending upon the nature of the task involved. An average horizontal luminance of 5 foot candles can be adequate for general activities. An average horizontal luminance of 10 foot candles can be adequate for activities around equipment. Tasks requiring high levels of precision and extreme care can require an average horizontal luminance of 20 foot candles.

CHAPTER 6H. TYPICAL APPLICATIONS

Section 6H.01 Typical Applications

Support:

Whenever the acronym “TTC” is used in this Chapter, it refers to “temporary traffic control”.

Standard:

The needs and control of all road users (motorists, bicyclists, and pedestrians within the highway, including persons with disabilities in accordance with the Americans with Disabilities Act of 1990 (ADA), Title II, Paragraph 35.130) through a TTC zone shall be an essential part of highway construction, utility work, maintenance operations, and the management of traffic incidents.

Support:

Chapter 6G contains discussions of typical TTC activities. Chapter 6H presents typical applications for a variety of situations commonly encountered. While not every situation is addressed, the information illustrated can generally be adapted to a broad range of conditions. In many instances, an appropriate TTC plan is achieved by combining features from various typical applications. For example, work at an intersection might present a near-side work zone for one street and a far-side work zone for the other street. These treatments are found in two different typical applications, while a third typical application shows how to handle pedestrian crosswalk closures. Procedures for establishing TTC zones vary with such conditions as road configuration, location of the work, work activity, duration of work, road user volumes, road vehicle mix (buses, trucks, cars, motorcycles, and bicycles), and road user speeds. Examples are presented in this Chapter showing how to apply principles and standards. Applying these guidelines to actual situations and adjusting to field conditions requires engineering judgment. In general, the procedures illustrated represent minimum solutions for the situations depicted.

Option:

Other devices may be added to supplement the devices and device spacing may be adjusted to provide additional reaction time or delineation. Fewer devices may be used based on field conditions.

Support:

Figures and tables found throughout Part 6 provide information for the development of TTC plans. Also, Table 6H-3 is used for the determination of sign spacing and other dimensions for various area and roadway types.

Table 6H-1 is an index of the 46 typical applications. Typical applications are shown on the right page with notes on the facing page to the left. The legend for the symbols used in the typical applications is provided in Table 6H-2. In many of the typical applications, sign spacings and other dimensions are indicated by letters using the criteria provided in Table 6H-3. The formulas for determining taper lengths are also provided in Table 6H-3.

Table 6H-1. Index to Typical Applications
(Sheet 1 of 2)

Typical Application Description	Typical Application Number
Work Outside of Shoulder	
Work Beyond the Shoulder	TA-1
Work on Very Low Volume Rural Road	TA-2
Work on the Shoulder	
Work on Shoulders	TA-3
Short Duration or Mobile Operation on Shoulder	TA-4
Shoulder Closure on Fr eeway	TA-5
Shoulder Work with Minor Encroachment	TA-6
Work Within the Traveled Way of Two-Lane Highways	
Road Closed with Diversion	TA-7
Roads Closed with Off-Site Detour	TA-8
Overlapping Routes with Detour	TA-9
Lane Closure on Two-Lane Road Using Flaggers	TA-10
Lane Closure on Low-Volume, Two-Lane Road	TA-11
Lane Closure on Two-Lane Road Using Traffic Control Signals	TA-12
Temporary Road Closure	TA-13
Haul Road Crossing	TA-14
Work in Center of Low-Volume Road	TA-15
Surveying Along Centerline of Low-Volume Road	TA-16
Mobile Operations on Two-Lane Road	TA-17
Work Within the Traveled Way of Urban Streets	
Lane Closure on Minor Street	TA-18
Detour for One Travel Direction	TA-19
Detour for Closed Street	TA-20
Work Within the Traveled Way at an Intersection and Sidewalks	
Lane Closure on Near Side of Intersection	TA-21
Right Lane Closure on Far Side of Intersection	TA-22
Left Lane Closure on Far Side of Intersection	TA-23
Half Road Closure on Far Side of Intersection	TA-24
Multiple Lane Closures at Intersection	TA-25
Closure in Center of Intersection	TA-26
Closure at Side of Intersection	TA-27
Sidewalk Closures and Bypass Sidewalks	TA-28
Crosswalk Closures and Pedestrian Detours	TA-29

Table 6H-1. Index to Typical Applications
(Sheet 2 of 2)

Typical Application Description	Typical Application Number
Work Within the Traveled Way of Multilane Undivided Highways	
Interior Lane Closure on Multilane Street	TA-30
Lane Closure on Street with Uneven Directional Volumes	TA-31
Half Road Closure on Multilane, High-Speed Highway	TA-32
Work Within the Traveled Way of Multilane Divided Highways	
Lane Closure on Divided Highway	TA-33
Lane Closure with Temporary Traffic Barrier	TA-34
Mobile Operation on Multilane Road	TA-35
Work Within the Traveled Way of Expressways and Freeways	
Lane Shift on Freeway	TA-36
Double Lane Closure on Freeway	TA-37
DELETED	DELETED
Median Crossover on Freeway	TA-39
Median Crossover for Entrance Ramp	TA-40
Median Crossover for Exit Ramp	TA-41
Work in Vicinity of Exit Ramp	TA-42
Partial Exit Ramp Closure	TA-43
Work in Vicinity of Entrance Ramp	TA-44
Temporary Reversible Lane Using Movable Barriers	TA-45 A & B
Work in the Vicinity of Highway-Rail Grade Crossings	
Work in Vicinity of Highway-Rail Grade Crossing	TA-46

Table 6H-3. DELETED

Table 6H-4. DELETED

Table 6H-2. Meaning of Symbols on Typical Application Diagrams

	Arrow panel
	Arrow panel support or trailer (shown facing down)
	Changeable message sign or support trailer
	Channelizing device
	Crash Cushion
	Direction of temporary traffic detour
	Direction of traffic
	Flagger
	High level warning device (Flag tree)
	Luminaire
	Pavement markings that should be removed for a long term project
	Sign (shown facing left)
	Surveyor
	Temporary barrier
	Temporary barrier with warning lights
	Traffic or Pedestrian signal
	Truck mounted attenuator
	Type III Barricade
	Warning lights
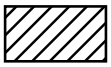	Work space
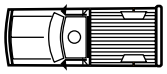	Work vehicle

Notes for Figure 6H-1—Typical Application 1

Work Beyond the Shoulder

Guidance:

1. If the work space is in the median of a divided highway, an advance warning sign should also be placed on the left side of the directional roadway.

Option:

2. The ROAD WORK AHEAD sign may be replaced with other appropriate signs such as the SHOULDER WORK sign. The SHOULDER WORK sign may be used for work adjacent to the shoulder.
3. The ROAD WORK AHEAD sign may be omitted where the work space is behind a barrier, more than 24 in behind the curb, or 15 ft or more from the edge of any roadway.
4. For short-term, short-duration or mobile operation, all signs and channelizing devices may be eliminated if a vehicle with activated high-intensity rotating, flashing, oscillating, or strobe lights is used.
5. Vehicle hazard warning signals may be used to supplement high-intensity rotating, flashing, oscillating, or strobe lights

Standard:

6. **Vehicle hazard warning signals shall not be used instead of the vehicle's high-intensity rotating, flashing, oscillating, or strobe lights.**

Figure 6H-1. Work Beyond the Shoulder (TA-1)

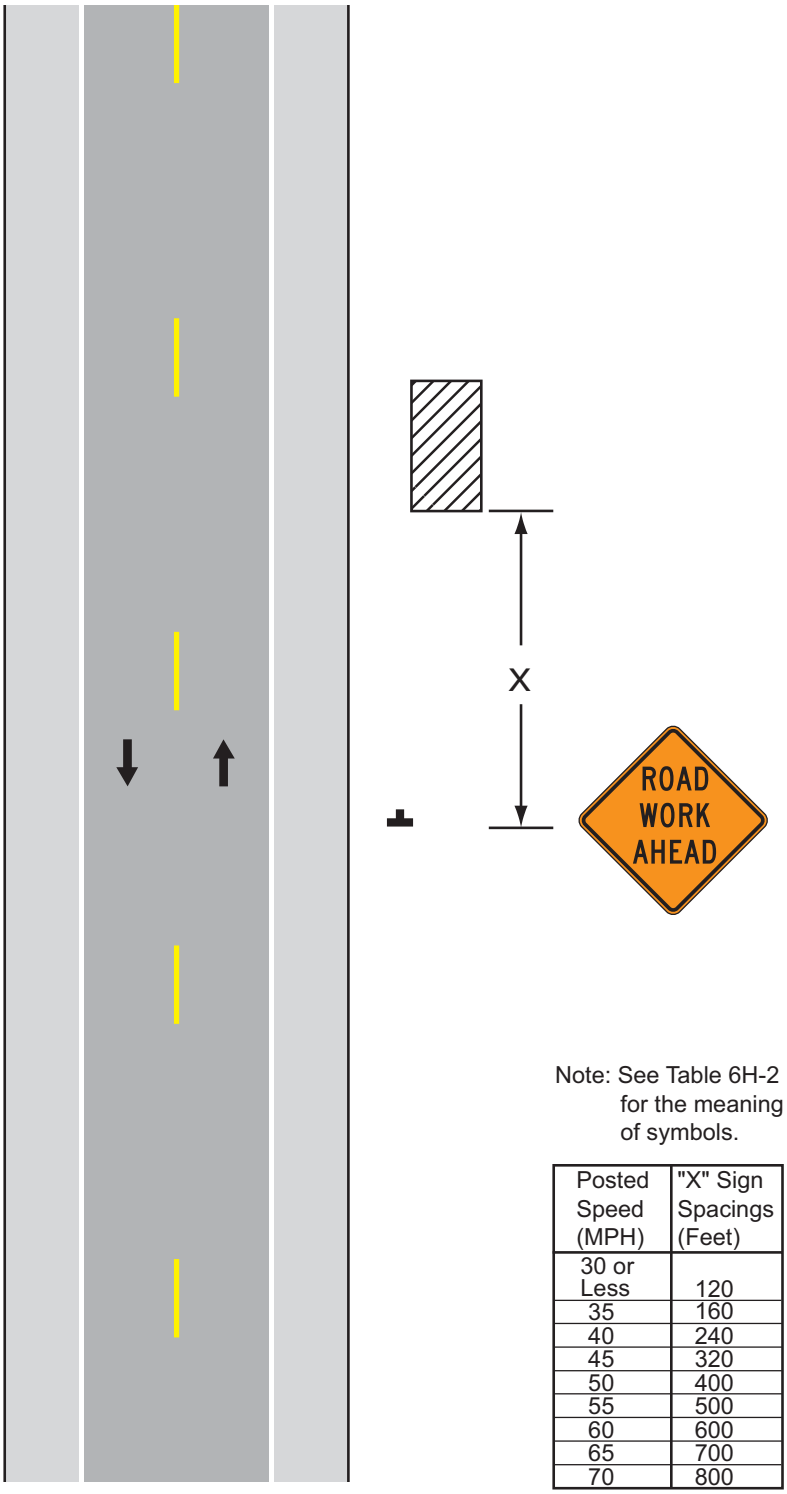

Note: See Table 6H-2 for the meaning of symbols.

Posted Speed (MPH)	"X" Sign Spacings (Feet)
30 or Less	120
35	160
40	240
45	320
50	400
55	500
60	600
65	700
70	800

Typical Application 1

Notes for Figure 6H-2—Typical Application 2
Very Low Volume Rural Road Short-Duration Operation

Guidance:

1. The treatment shown should only be used in daytime conditions on very low volume (typically less than 100 ADT) self-regulating rural roads.
2. In situations where a single work vehicle/equipment is being used, adequate sight distance should be maintained.

Option:

3. Flaggers or shadow vehicles may be necessary in areas of limited sight distance.

Standard:

4. **In areas where vehicle traffic cannot effectively self-regulate one or two flaggers shall be used as illustrated in Figure 6H-10.**
5. **Although vehicle hazard warning signals can be used to supplement the rotating lights or strobe lights, they shall not be used instead of rotating light or strobe lights.**

Figure 6H-2. Work on Very Low Volume Rural Road (TA-2)

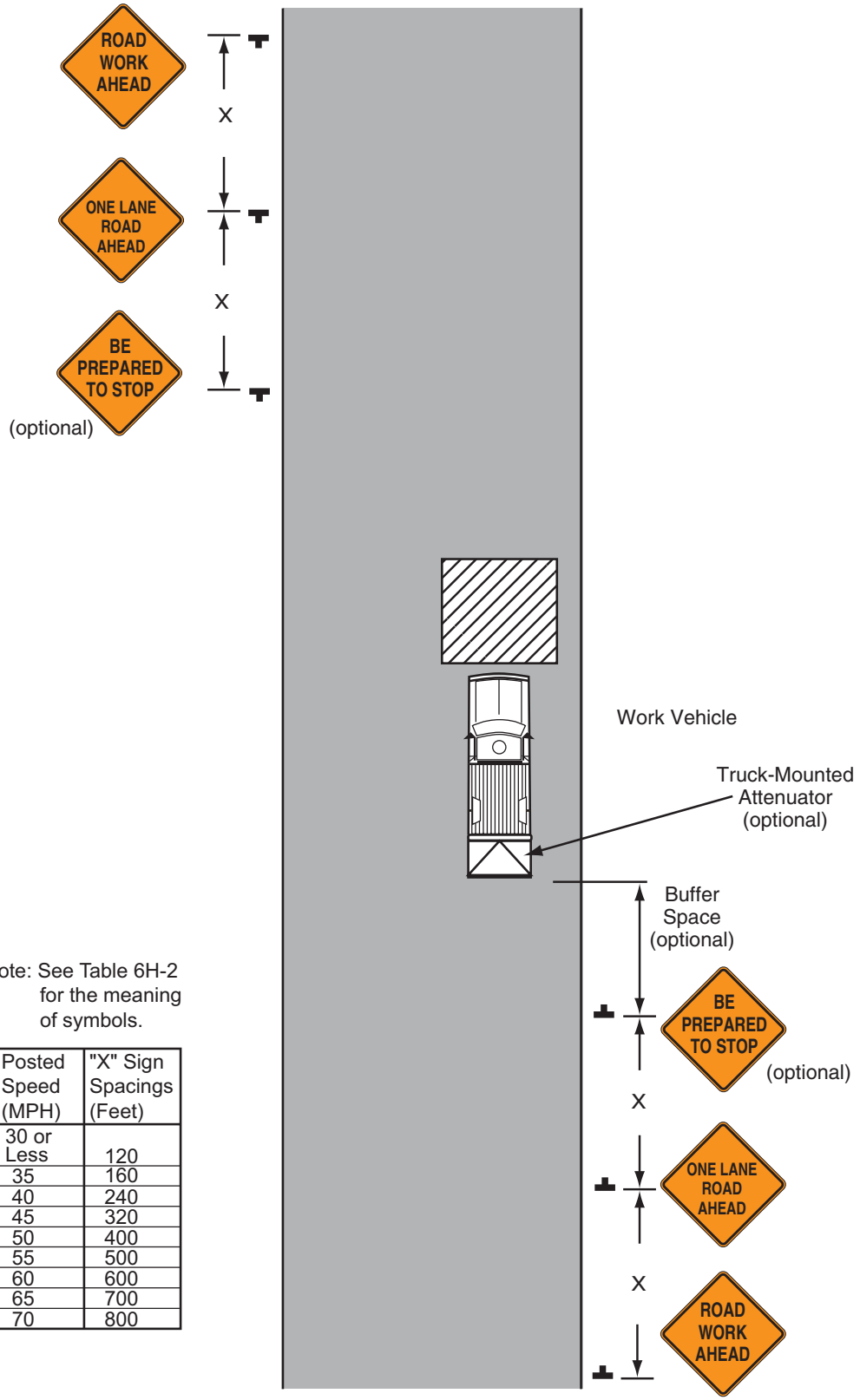

Note: See Table 6H-2 for the meaning of symbols.

Posted Speed (MPH)	"X" Sign Spacings (Feet)
30 or Less	120
35	160
40	240
45	320
50	400
55	500
60	600
65	700
70	800

Typical Application 2

Notes for Figure 6H-3—Typical Application 3

Work on Shoulders

Guidance:

1. A SHOULDER WORK sign should be placed on the left side of the roadway for a divided or one-way street only if the left shoulder is affected.

Option:

2. The Workers symbol signs may be used instead of SHOULDER WORK signs.
3. The SHOULDER WORK AHEAD sign on an intersecting roadway may be omitted where drivers emerging from that roadway will encounter another advance warning sign prior to this activity area.
4. For short-duration operations of 60 minutes or less, all signs and channelizing devices may be eliminated if a vehicle with activated high-intensity rotating, flashing, oscillating, or strobe lights is used.
5. Vehicle hazard warning signals may be used to supplement high-intensity rotating, flashing, oscillating, or strobe lights.

Standard:

6. **Vehicle hazard warning signals shall not be used instead of the vehicle's high-intensity rotating, flashing, oscillating, or strobe lights.**
7. **When paved shoulders having a width of 8 ft or more are closed, at least one advance warning sign shall be used. In addition, channelizing devices shall be used to close the shoulder in advance to delineate the beginning of the work space and direct vehicular traffic to remain within the traveled way.**

Figure 6H-3. Work on Shoulders (TA-3)

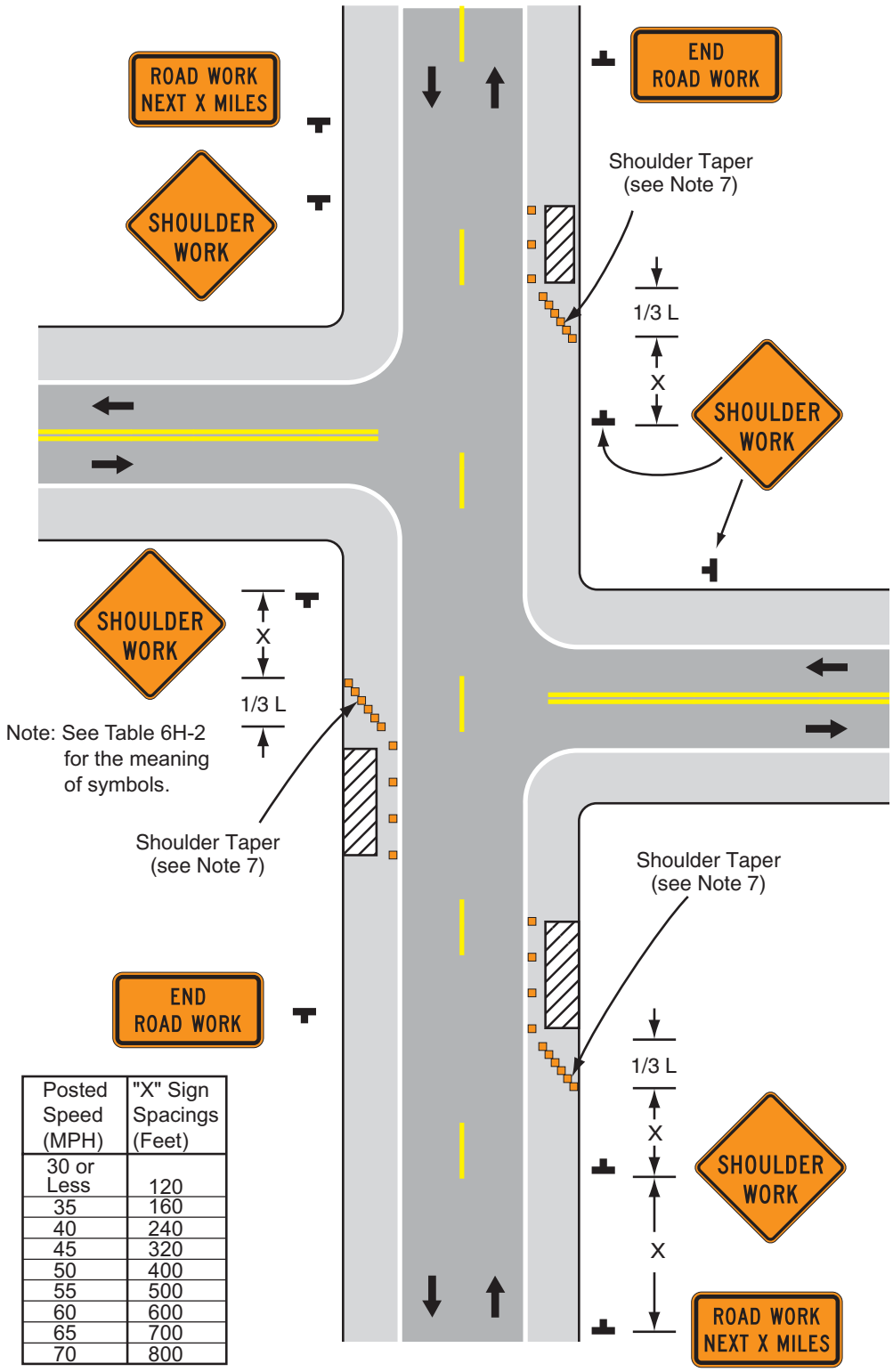

Posted Speed (MPH)	"X" Sign Spacings (Feet)
30 or Less	120
35	160
40	240
45	320
50	400
55	500
60	600
65	700
70	800

Typical Application 3

Notes for Figure 6H-4—Typical Application 4
Short-Duration or Mobile Operation on Shoulder

Guidance:

1. In those situations where multiple work locations within a limited distance make it practical to place stationary signs, the distance between the advance warning sign and the work should not exceed a 2 mile maximum.
2. DELETED

Option:

3. The ROAD WORK NEXT XX MILES sign may be used instead of the ROAD WORK AHEAD sign if the work locations occur over a distance of more than 2 miles.
4. Warning signs may be omitted when the work vehicle displays high-intensity rotating, flashing, oscillating, or strobe lights if the distance between work locations is 1 mile or more, and if the work vehicle travels at vehicular traffic speeds between locations.
5. Vehicle hazard warning signals may be used to supplement high-intensity rotating, flashing, oscillating, or strobe lights.

Standard:

6. **Vehicle hazard warning signals shall not be used instead of the vehicle's high-intensity rotating, flashing, oscillating, or strobe lights.**
7. **If an arrow panel is used for an operation on the shoulder, the caution mode shall be used.**

Figure 6H-4. Short-Duration or Mobile Operation on Shoulder (TA-4)

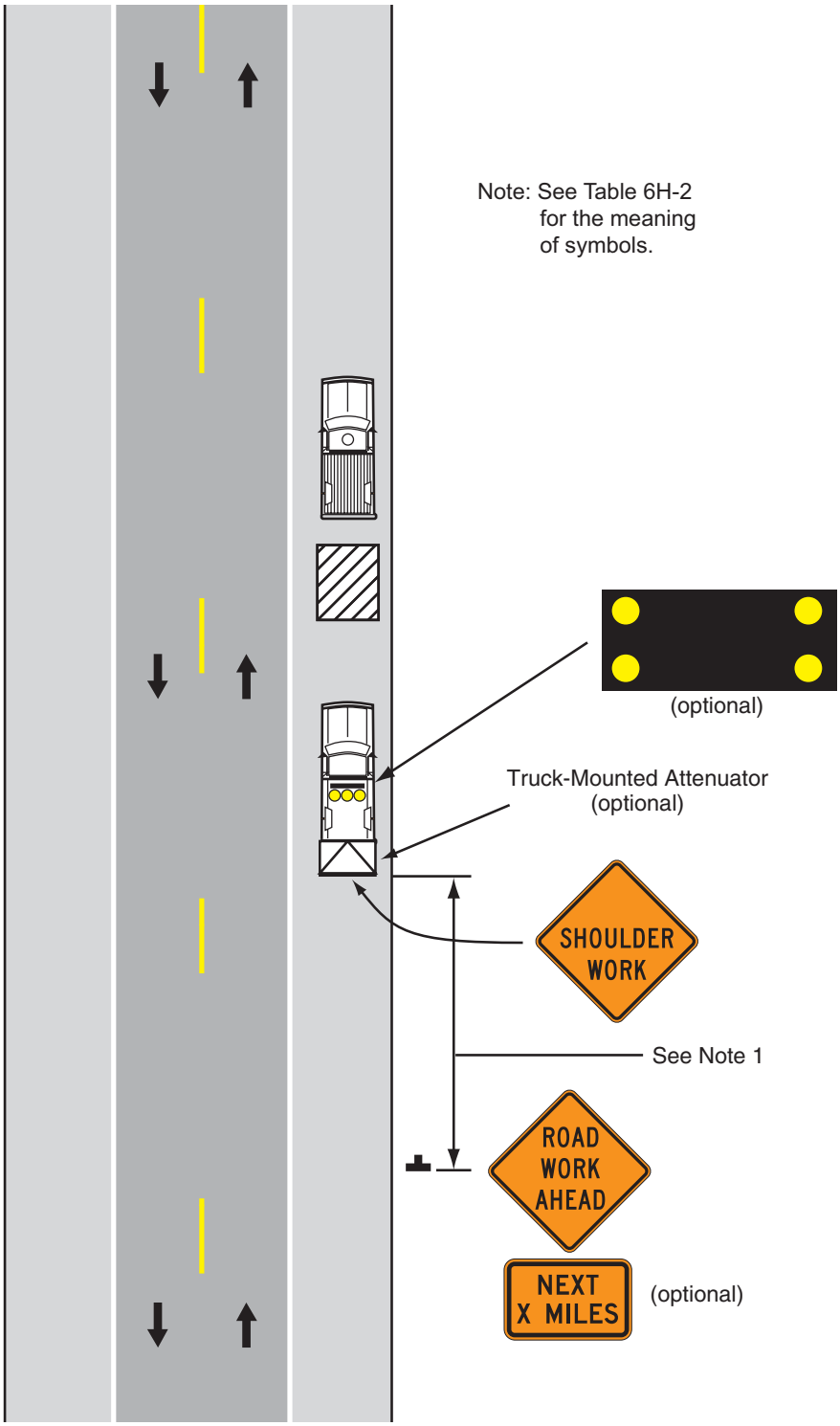

Typical Application 4

Notes for Figure 6H-5—Typical Application 5
Shoulder Closure on Freeway

Guidance:

1. SHOULDER CLOSED signs should be used on limited-access highways where there is no opportunity for disabled vehicles to pull off the roadway.
2. If drivers cannot see a pull-off area beyond the closed shoulder, information regarding the length of the shoulder closure should be provided in feet or miles, as appropriate.
3. The use of a temporary traffic barrier should be based on engineering judgment.

Standard:

4. **Where temporary traffic barriers are installed, the ends of the barrier shall be treated in accordance with the provisions of Section 6F.81.**

Option:

5. The barrier shown in this typical application is an example of one method that may be used to close a shoulder of a long-term project.
6. The warning lights or reflectors shown on the barrier may be used.

Figure 6H-5. Shoulder Closure on Freeway (TA-5)

Note: See Table 6H-2 for the meaning of symbols.

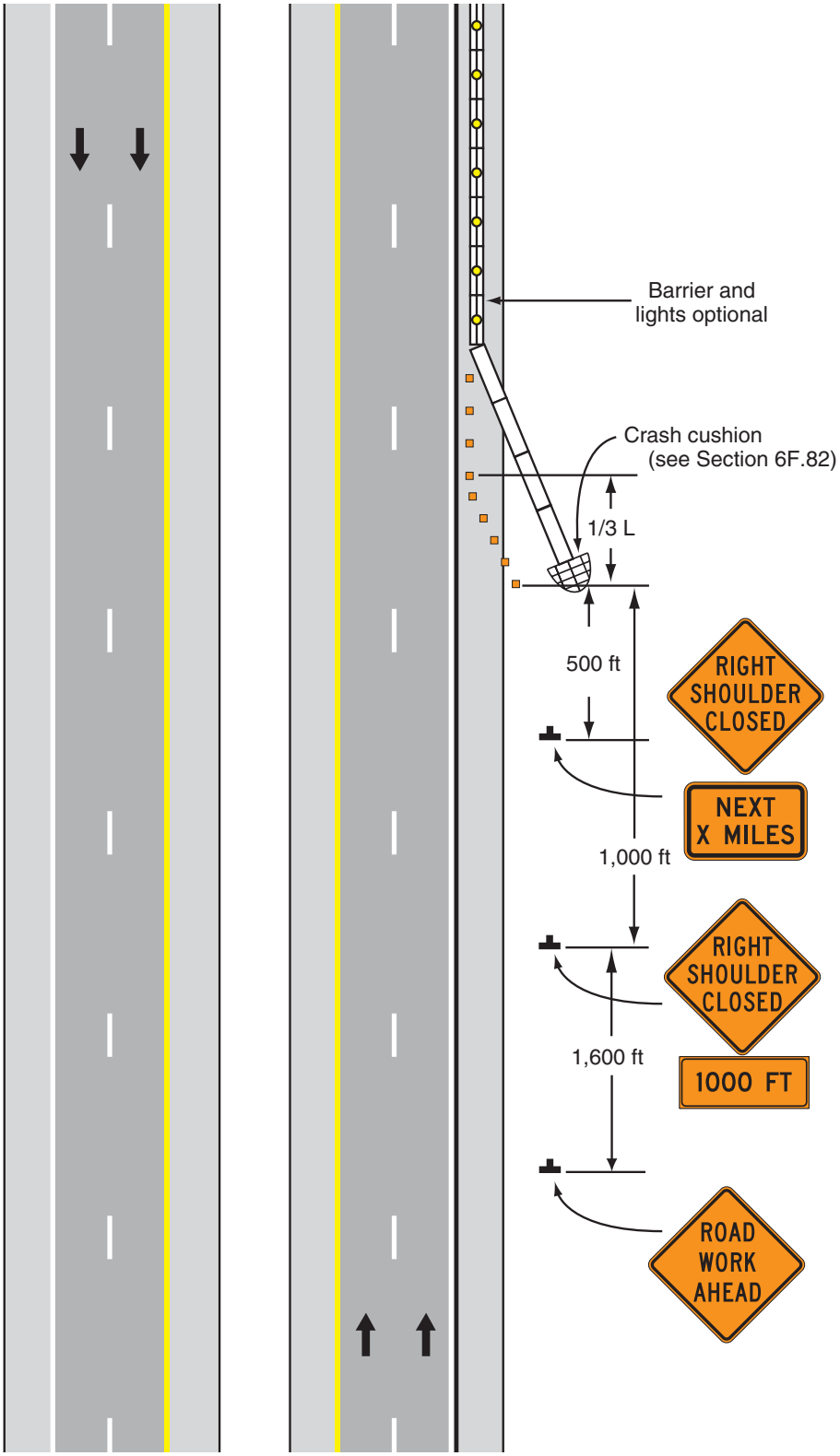

Typical Application 5

Notes for Figure 6H-6—Typical Application 6
Shoulder Work with Minor Encroachment

Guidance:

1. All lanes should be a minimum of 10 ft in width as measured to the near face of the channelizing devices.
2. The treatment shown should be used on a minor road having low speeds. For higher-speed traffic conditions, a lane closure should be used.

Option:

3. For short-term use on low-volume, low-speed roadways with vehicular traffic that does not include longer and wider heavy commercial vehicles, a minimum lane width of 9 ft may be used.
4. Where the opposite shoulder is suitable for carrying vehicular traffic and of adequate width, lanes may be shifted by use of closely spaced channelizing devices, provided that the minimum lane width of 10 ft is maintained.
5. Additional advance warning may be appropriate, such as a ROAD NARROWS sign.
6. Temporary traffic barriers may be used along the work space.
7. The shadow vehicle may be omitted if a taper and channelizing devices are used.
8. A truck-mounted attenuator may be used on the shadow vehicle.
9. For short-duration work, the taper and channelizing devices may be omitted if a shadow vehicle with activated high-intensity rotating, flashing, oscillating, or strobe lights is used.
10. Vehicle hazard warning signals be used to supplement high-intensity rotating, flashing, oscillating, or strobe lights.

Standard:

11. Vehicle hazard warning signals shall not be used instead of the vehicle's high-intensity rotating, flashing, oscillating, or strobe lights.

Figure 6H-6. Shoulder Work with Minor Encroachment (TA-6)

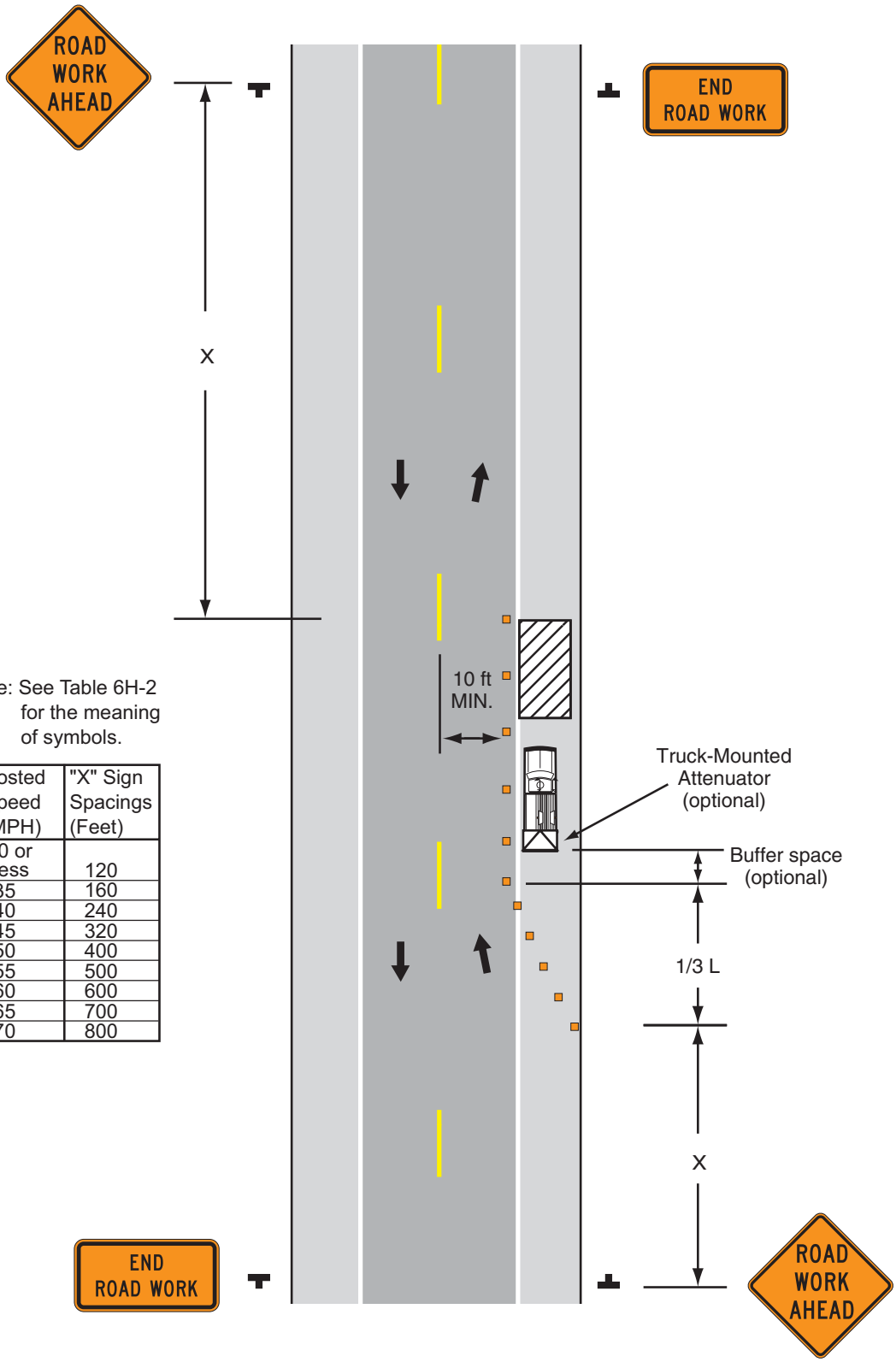

Note: See Table 6H-2 for the meaning of symbols.

Posted Speed (MPH)	"X" Sign Spacings (Feet)
30 or Less	120
35	160
40	240
45	320
50	400
55	500
60	600
65	700
70	800

Typical Application 6

Notes for Figure 6H-7—Typical Application 7

Road Closure with Diversion

Support:

1. Signs and object markers are shown for one direction of travel only.

Standard:

2. **Devices similar to those depicted shall be placed for the opposite direction of travel.**
3. **Pavement markings no longer applicable shall be removed or obliterated as soon as practicable.**
4. **Temporary barriers and end treatments shall be crashworthy.**

Guidance:

5. If the tangent distance along the temporary diversion is short and the curvature is sharp, the Winding Road sign should be used at the location of the first Reverse Curve sign. The second Reverse Curve sign should be omitted.
6. When the tangent section of the diversion is more than 600 ft, and the diversion has sharp curves with recommended speeds of 30 mph or less, Reverse Turn signs should be used.
7. Where the temporary pavement and old pavement are different colors, the temporary pavement should start on the tangent of the existing pavement and end on the tangent of the existing pavement.

Option:

8. Flashing warning lights and/or flags may be used to call attention to the warning signs.
9. DELETED
10. Delineators or channelizing devices may be used along the diversion.

Figure 6H-7. Road Closure with Diversion (TA-7)

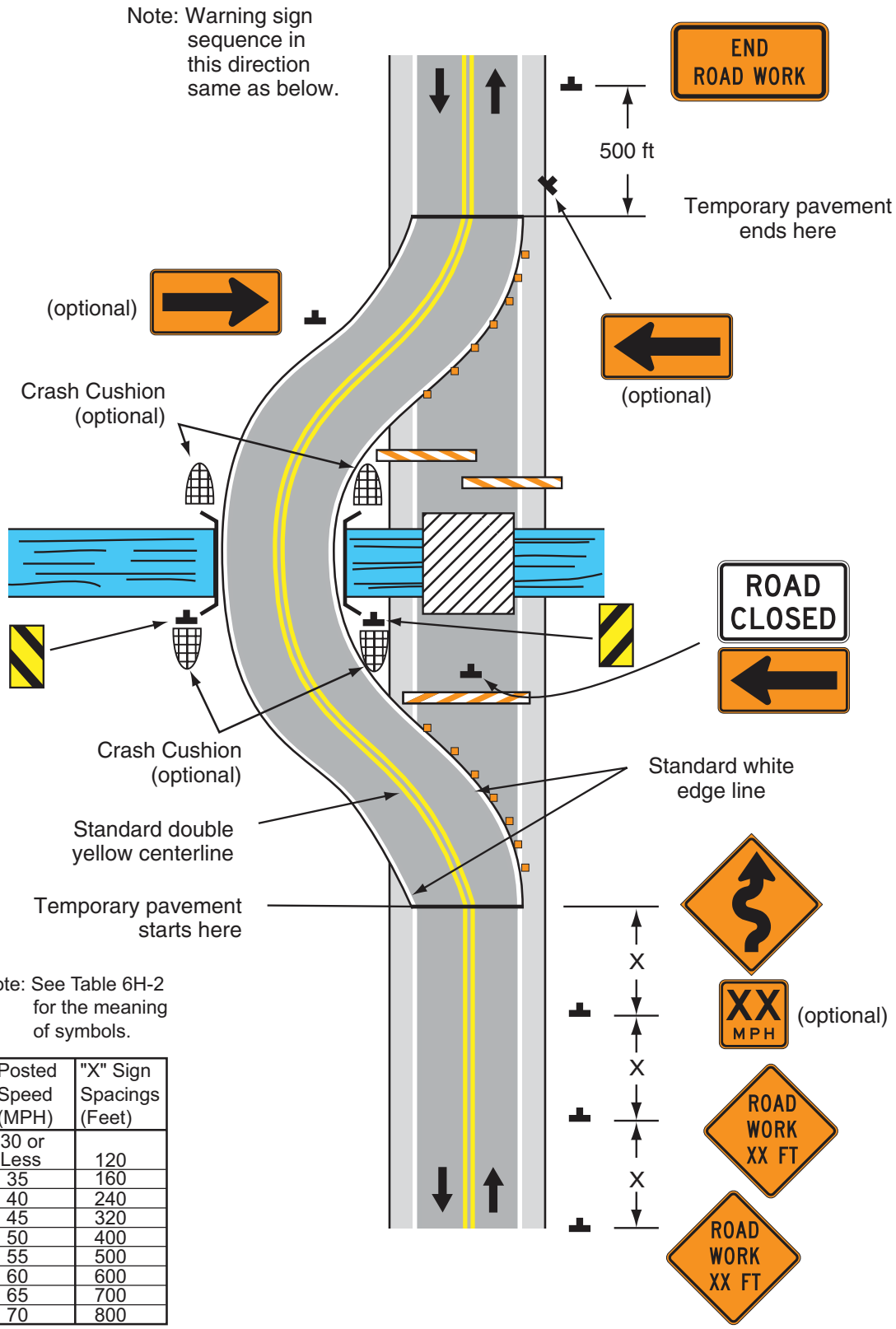

Note: See Table 6H-2 for the meaning of symbols.

Posted Speed (MPH)	"X" Sign Spacings (Feet)
30 or Less	120
35	160
40	240
45	320
50	400
55	500
60	600
65	700
70	800

Typical Application 7

Notes for Figure 6H-8—Typical Application 8
Road Closure with Off-Site Detour

Guidance:

1. Regulatory traffic control devices should be modified as needed for the duration of the detour.
2. If the road is opened for some distance beyond the intersection and/or there are significant origin/destination points beyond the intersection, the ROAD CLOSED and DETOUR signs Type III Barricades should be located at the edge of the traveled way.

Option:

3. A Route Sign Directional assembly may be placed on the far left corner of the intersection to augment or replace the one shown on the near right corner.
4. Flashing warning lights and/or flags may be used to call attention to the advance warning signs.
5. Cardinal direction plaques may be used with route signs.

Figure 6H-8. Road Closure with Off-Site Detour(TA-8)

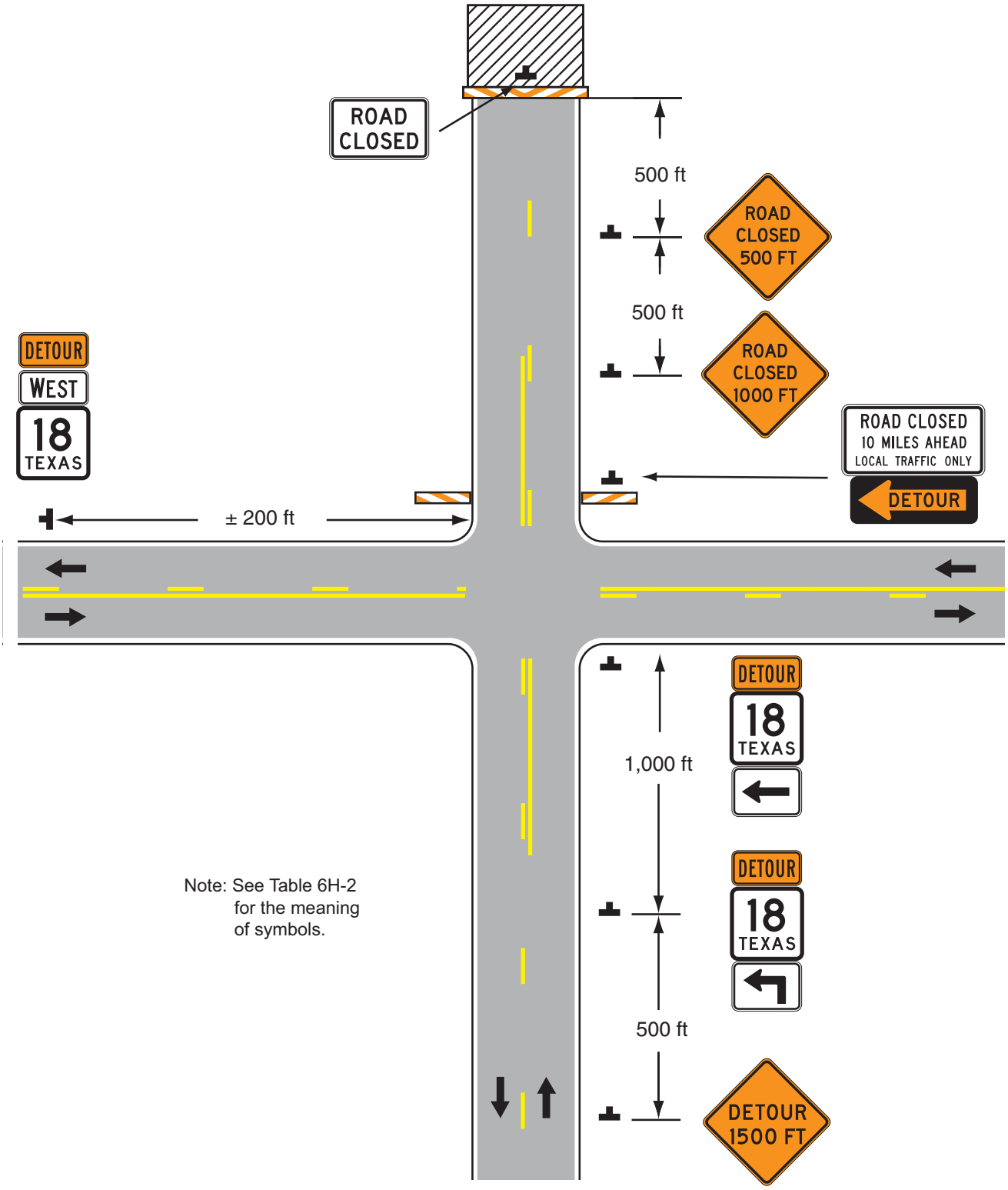

Typical Application 8

Notes for Figure 6H-9—Typical Application 9
Overlapping Routes with Detour

Support:

1. TTC devices are shown for one direction of travel only.

Standard:

2. **Devices similar to those depicted shall be placed for the opposite direction of travel.**

Guidance:

3. STOP signs displayed to side roads should be installed as needed along the temporary route.

Option:

4. Flashing warning lights and/or flags may be used to call attention to the advance warning signs.
5. DELETED
6. Cardinal direction plaques should be used with route signs .

Figure 6H-9. Overlapping Routes with Detour (TA-9)

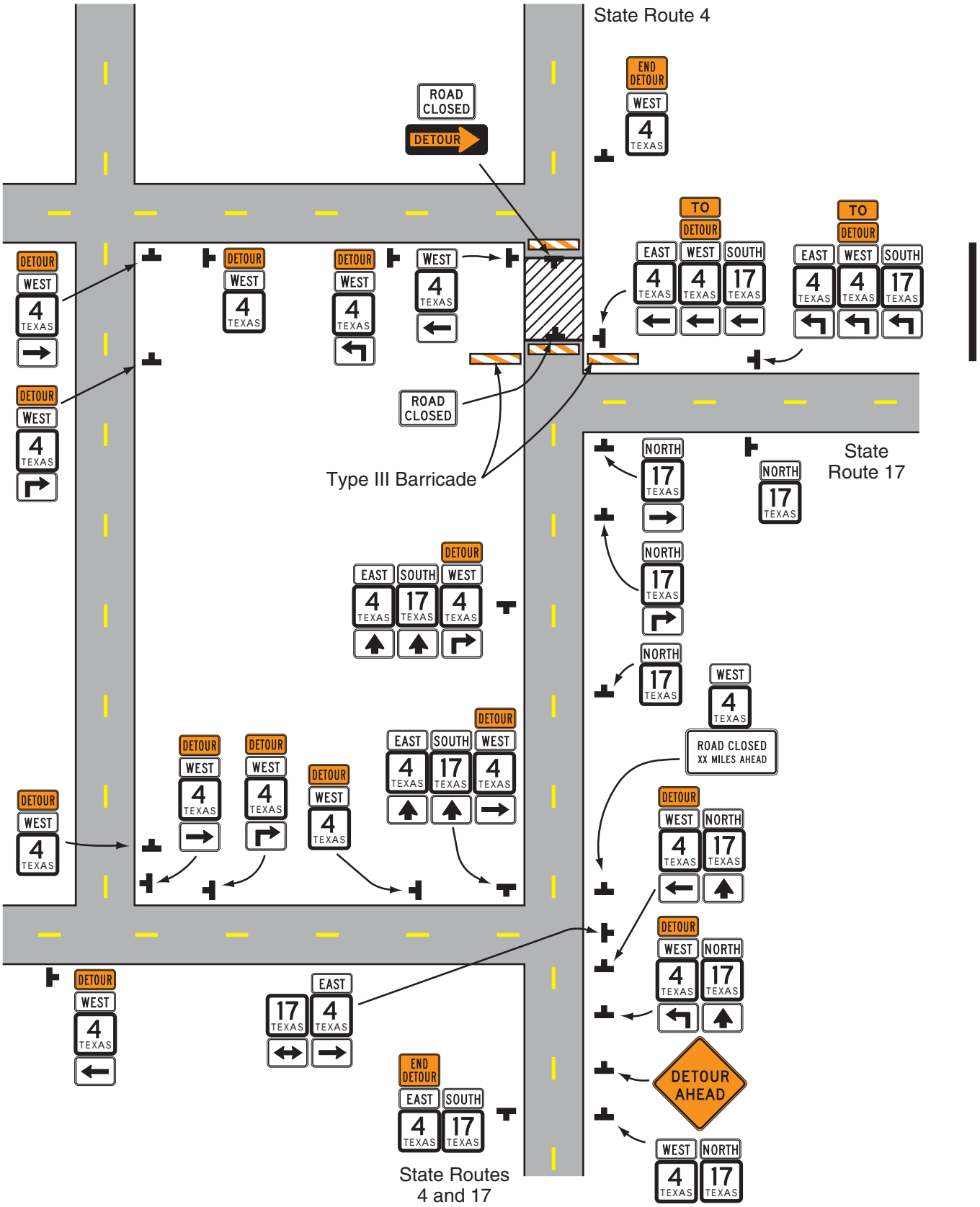

Typical Application 9

Notes for Figure 6H-10—Typical Application 10

Lane Closure for One Lane-Two Way Traffic Control

Option:

1. For low-volume situations with short work zones on straight roadways where the flagger is visible to road users approaching from both directions, a single flagger, positioned to be visible to road users approaching from both directions, may be used (see Chapter 6E).
2. The ROAD WORK AHEAD and the END ROAD WORK signs may be omitted for short-duration operations.
3. Flashing warning lights and/or flags may be used to call attention to the advance warning signs. A BE PREPARED TO STOP sign may be added to the sign series.

Guidance:

4. The buffer space should be extended so that the two-way traffic taper is placed before a horizontal (or crest vertical) curve to provide adequate sight distance for the flagger and a queue of stopped vehicles.

Standard:

5. **At night, flagger stations shall be illuminated, except in emergencies.**

Guidance:

6. When used, the BE PREPARED TO STOP sign should be located between the Flagger sign and the ONE LANE ROAD sign.
7. When a highway-rail grade crossing exists within or upstream of the transition area and it is anticipated that queues resulting from the lane closure might extend through the highway-rail grade crossing, the TTC zone should be extended so that the transition area precedes the highway-rail grade crossing.
8. When a highway-rail grade crossing equipped with active warning devices exists within the activity area, provisions should be made for keeping flaggers informed as to the activation status of these warning devices.
9. When a highway-rail grade crossing exists within the activity area, drivers operating on the left side of the normal centerline should be provided with comparable warning devices as for drivers operating on the right side of the normal centerline.
10. Early coordination with the railroad company should occur before work starts.

Option:

11. A flagger or a uniformed law enforcement officer may be used at the highway-rail grade crossing to minimize the probability that vehicles are stopped within 15 ft of the highway-rail grade crossing, measured from both sides of the outside rails.

Guidance:

12. Access should be controlled throughout the construction or maintenance work zone. Closure of all entering intersections within the zone should be considered. Driveways create a problem that should be monitored by flaggers. Flaggers should have good visual contact or two-way radio contact with each other.
13. Length of work area should be based on the ability of flaggers to communicate.

Figure 6H-10. Lane Closure for One Lane-Two Way Traffic Control *(TA-10)*

Note: See Table 6H-2 for the meaning of symbols.

Posted Speed (MPH)	"X" Sign Spacings (Feet)
30 or Less	120
35	160
40	240
45	320
50	400
55	500
60	600
65	700
70	800

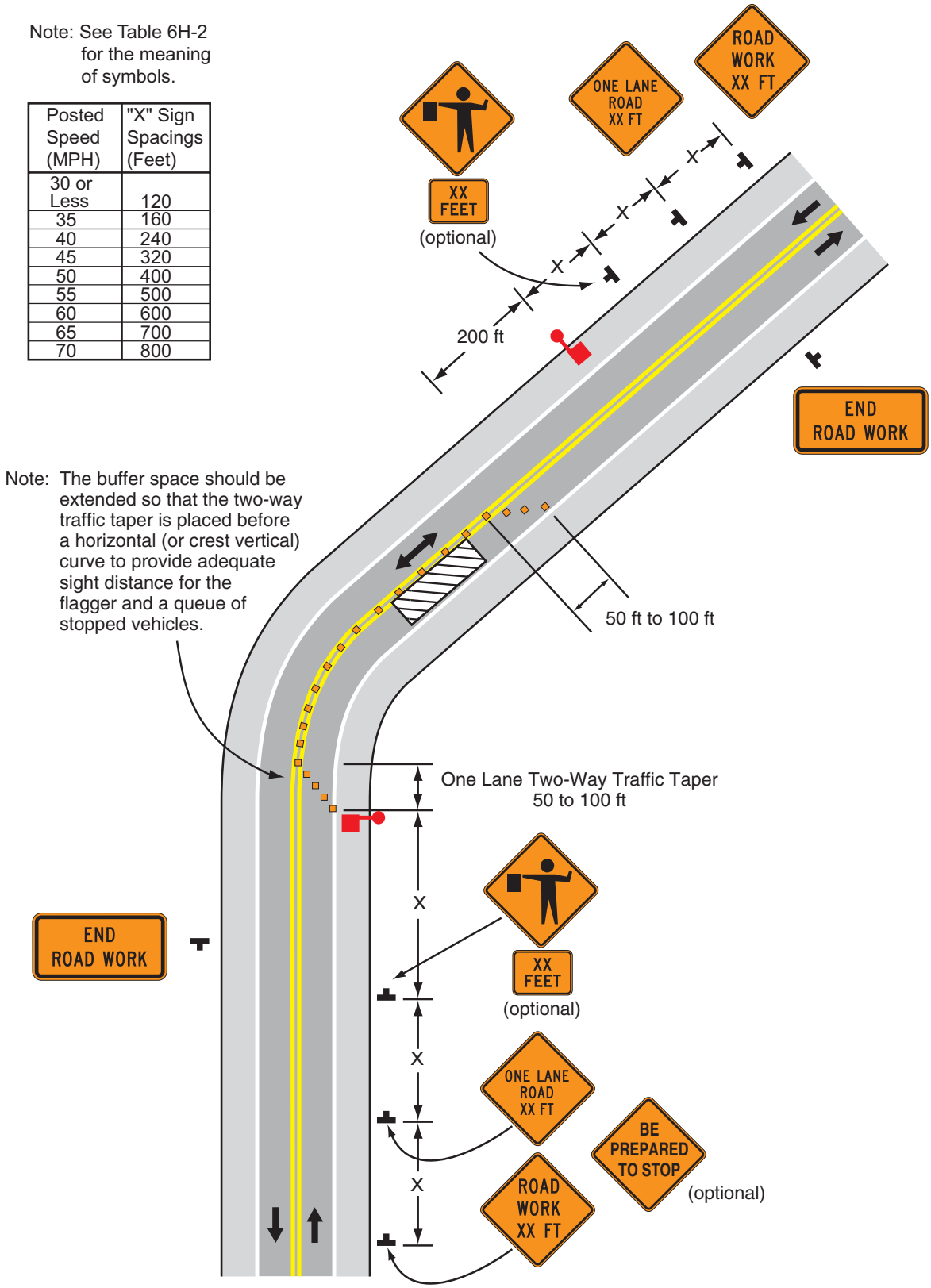

Typical Application 10

Notes for Figure 6H-11—Typical Application 11

Lane Closure on Two-Lane Road with Low Traffic Volumes

Option:

1. This TTC zone application may be used as an alternate to the TTC application shown in Figure 6H-10 (using flaggers) when the following conditions exist:
   a. Vehicular traffic volume is such that sufficient gaps exist for vehicular traffic that must yield.
   b. Road users from both directions are able to see approaching vehicular traffic through and beyond the work site and have sufficient visibility of approaching vehicles.
2. The Type B flashing warning lights may be placed on the ROAD WORK AHEAD and the ONE LANE ROAD AHEAD signs whenever a night lane closure is necessary.

Figure 6H-11. Lane Closure on Two-Lane Road with Low Traffic Volumes

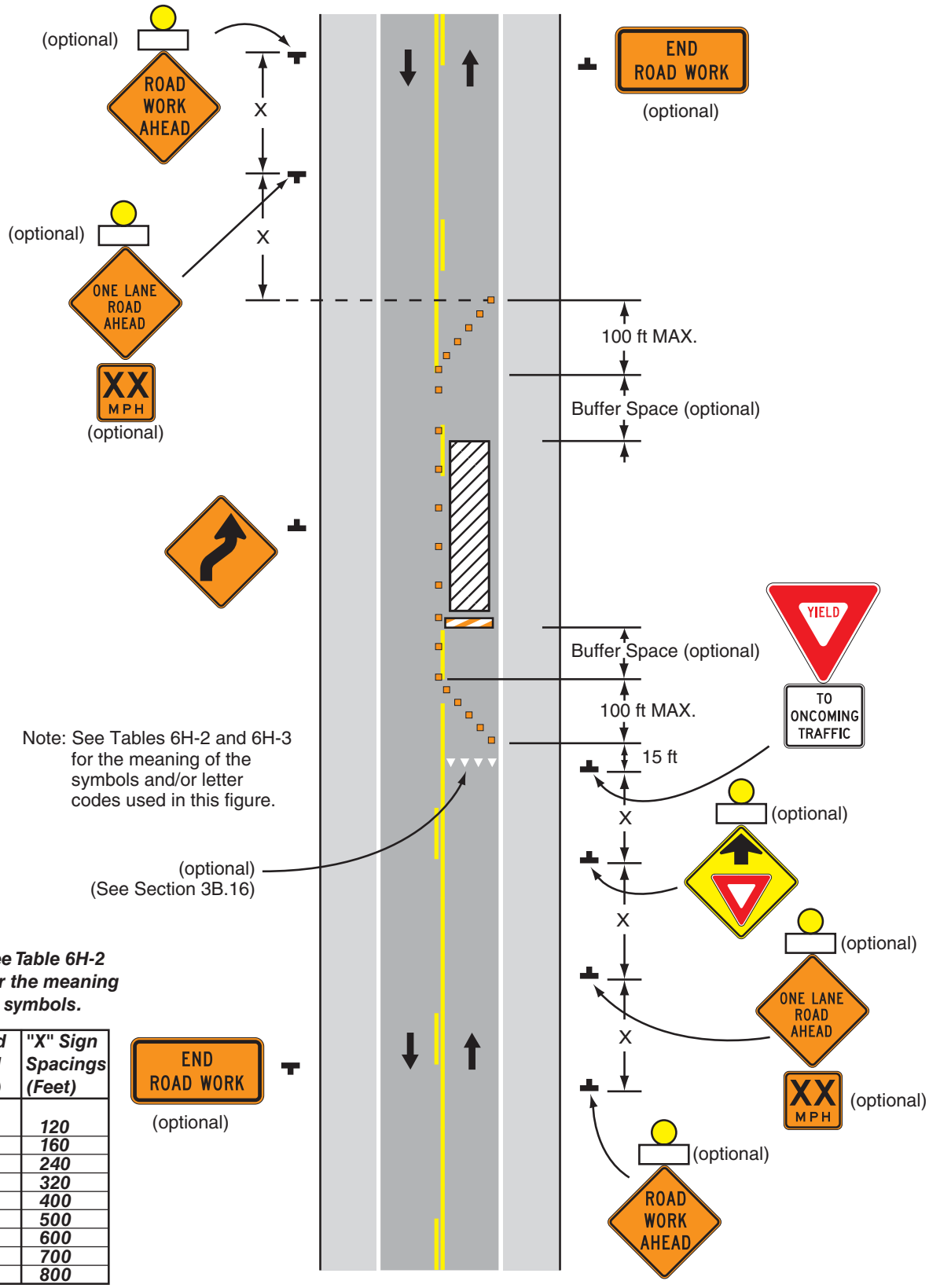

Note: See Table 6H-2 for the meaning of symbols.

Posted Speed (MPH)	*"X" Sign Spacings (Feet)*
30 or Less	*120*
35	*160*
40	*240*
45	*320*
50	*400*
55	*500*
60	*600*
65	*700*
70	*800*

Typical Application 11

Notes for Figure 6H-12—Typical Application 12

Lane Closure on Two-Lane Road Using Traffic Control Signals

Standard:

1. **Temporary traffic control signals shall be installed and operated in accordance with the provisions of Part 4. Temporary traffic control signals shall meet the physical display and operational requirements of conventional traffic control signals.**
2. **Temporary traffic control signal timing shall be established by qualified officials. Durations of red clearance intervals shall be adequate to clear the one-lane section of conflicting vehicles.**
3. **When the temporary traffic control signal is changed to the flashing mode, either manually or automatically, red signal indications shall be flashed to both approaches.**
4. **Stop lines shall be installed with temporary traffic control signals for intermediate and long-term closures. Existing conflicting pavement markings and raised pavement marker reflectors between the activity area and the stop line shall be removed. After the temporary traffic control signal is removed, the stop lines and other temporary pavement markings shall be removed and the permanent pavement markings restored.**
5. **Safeguards shall be incorporated to avoid the possibility of conflicting signal indications at each end of the TTC zone.**

Guidance:

6. Where no-passing lines are not already in place, they should be added.
7. Adjustments in the location of the advance warning signs should be made as needed to accommodate the horizontal or vertical alignment of the roadway, recognizing that the distances shown for sign spacings are minimums. Adjustments in the height of the signal heads should be made as needed to conform to the vertical alignment.

Option:

8. Flashing warning lights shown on the ROAD WORK AHEAD and the ONE LANE ROAD AHEAD signs may be used.
9. Removable pavement markings may be used.

Support:

10. Temporary traffic control signals are preferable to flaggers for long-term projects and other activities that would require flagging at night.
11. The maximum length of activity area for one-way operation under temporary traffic control signal control is determined by the capacity required to handle the peak demand.

Figure 6H-12. Lane Closure on Two-Lane Road Using Traffic Control Signals (TA-12)

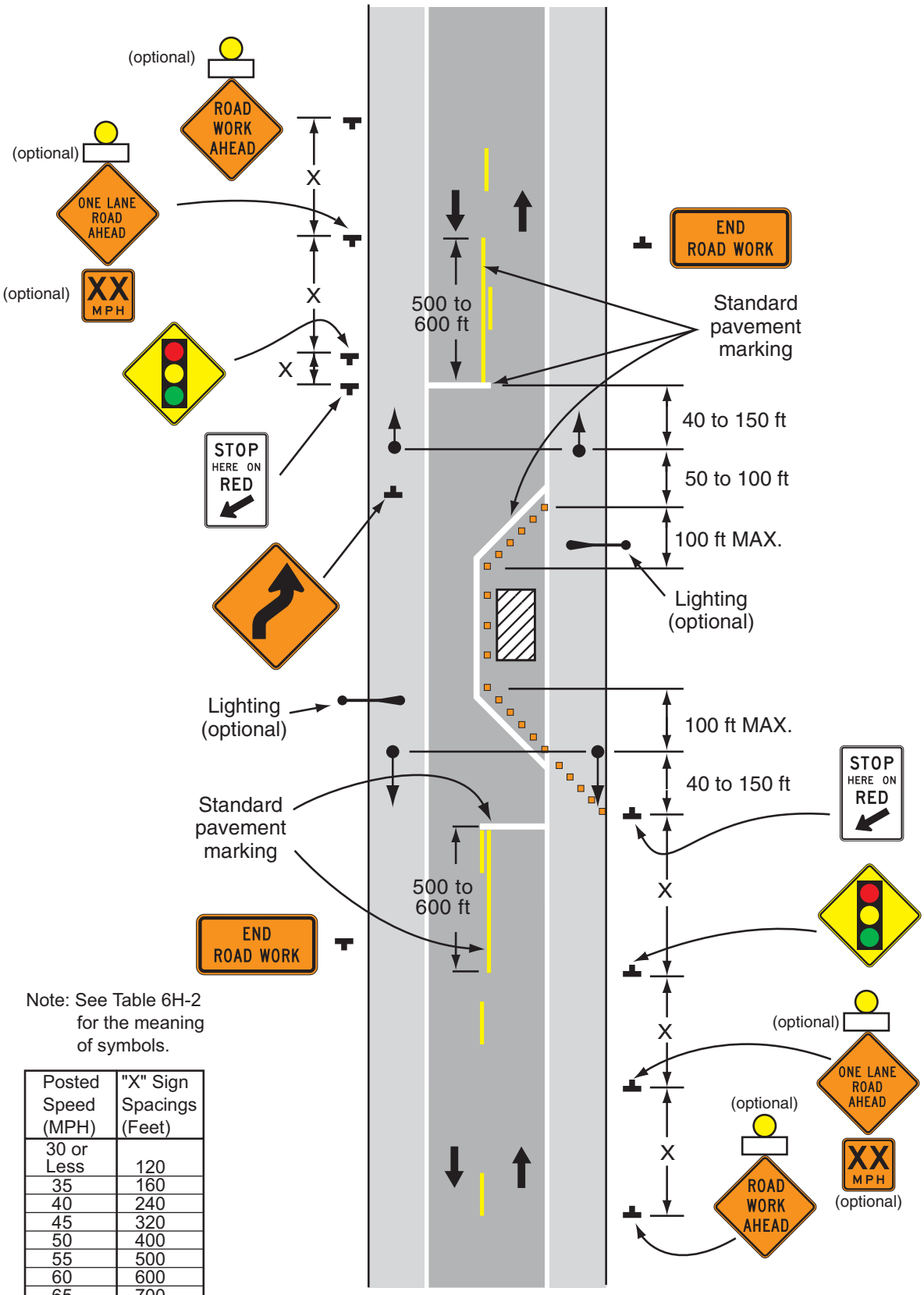

Note: See Table 6H-2 for the meaning of symbols.

Posted Speed (MPH)	"X" Sign Spacings (Feet)
30 or Less	120
35	160
40	240
45	320
50	400
55	500
60	600
65	700
70	800

Typical Application 12

Notes for Figure 6H-13—Typical Application 13
Temporary Road Closure

Support:

1. Conditions represented are a planned closure not exceeding 20 minutes during the daytime.

Standard:

2. **A flagger or uniformed law enforcement officer shall be used for this application. The flagger, if used for this application, shall follow the procedures noted in Sections 6E.04 and 6E.05.**

Guidance:

3. The uniformed law enforcement officer, if used for this application, should follow the procedures noted in Sections 6E.04 and 6E.05.

Option:

4. A law enforcement officer and/or a changeable message sign may be used.

Standard:

5. **A BE PREPARED TO STOP sign shall be located before the Flagger symbol sign.**

Figure 6H-13. Temporary Road Closure (TA-13)

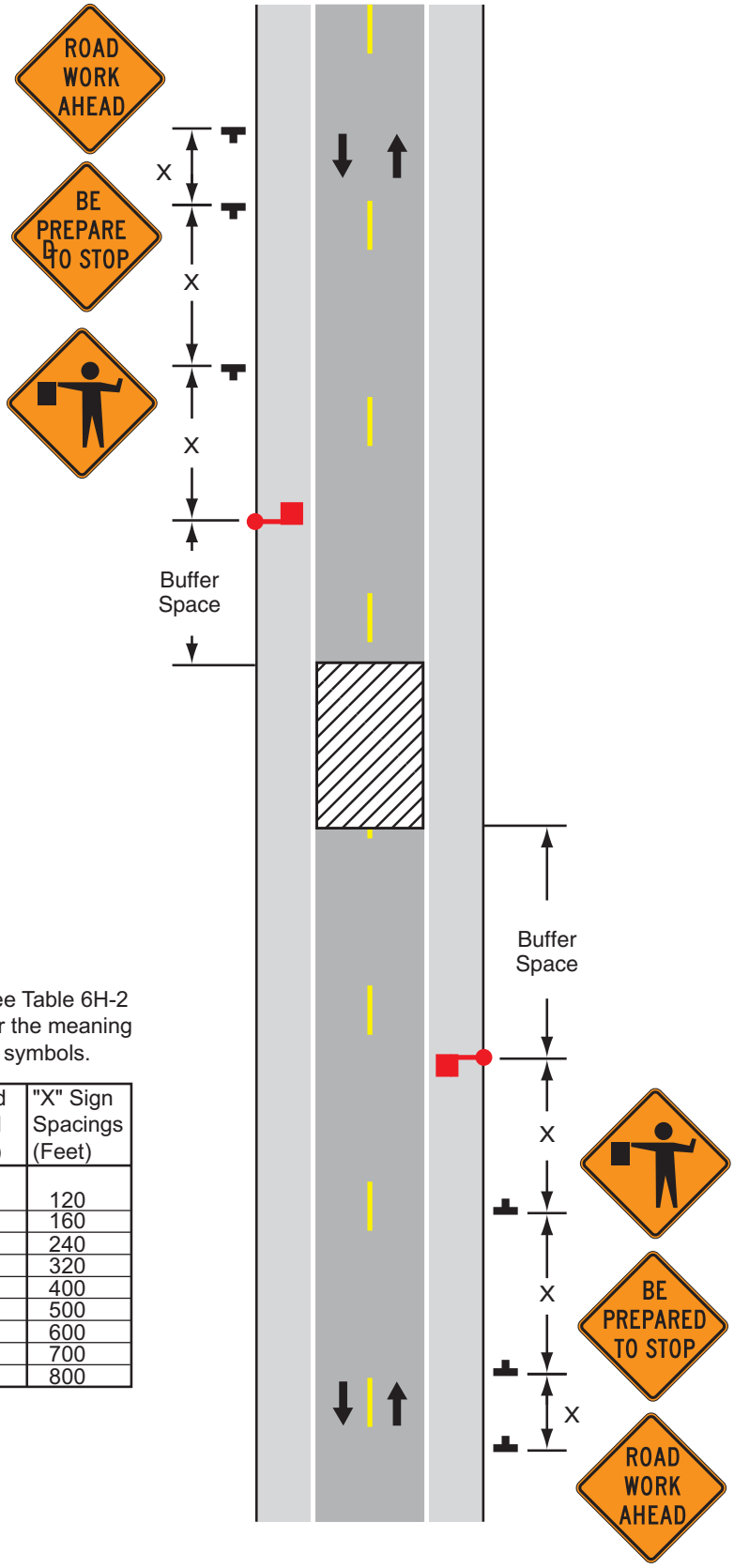

Note: See Table 6H-2 for the meaning of symbols.

Posted Speed (MPH)	"X" Sign Spacings (Feet)
30 or Less	120
35	160
40	240
45	320
50	400
55	500
60	600
65	700
70	800

Typical Application 13

Notes for Figure 6H-14—Typical Application 14

Haul Road Crossing

Guidance:

1. Floodlights should be used to illuminate haul road crossings where existing light is inadequate.
2. Where no-passing lines are not already in place, they should be added.

Standard:

3. **The traffic control method selected shall be used in both directions.**

Flagging Method

4. **When a road used exclusively as a haul road is not in use, the haul road shall be closed with Type III barricades and the Flagger symbol signs covered, or removed.**
5. **The flagger shall follow the procedures noted in Sections 6E.04 and 6E.05.**
6. **At night, flagger stations shall be illuminated, except in emergencies.**

Signalized Method

7. **When a road used exclusively as a haul road is not in use, Type III barricades shall be in place. The signals shall either flash yellow on the main road or be covered, and the Signal Ahead and STOP HERE ON RED signs shall be covered or hidden from view.**
8. **The temporary traffic control signals shall control both the highway and the haul road and shall meet the physical display and operational requirements of conventional traffic control signals as described in Part 4. Traffic control signal timing shall be established by authorized officials.**
9. **Stop lines shall be used on existing highway with temporary traffic control signals.**
10. **Existing conflicting pavements markings between the stop lines shall be removed. After the temporary traffic control signal is removed, the stop lines and other temporary pavement markings shall be removed and the permanent pavement markings restored.**

Figure 6H-14. Haul Road Crossing (TA-14)

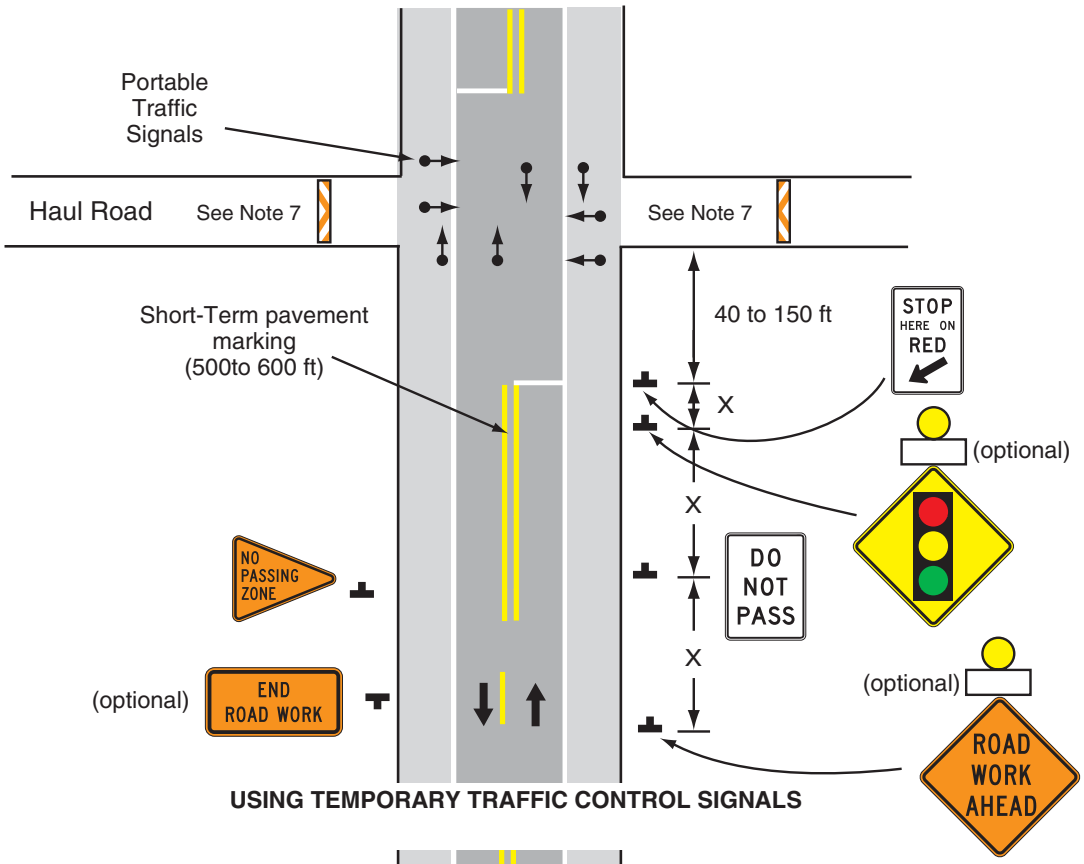

USING TEMPORARY TRAFFIC CONTROL SIGNALS

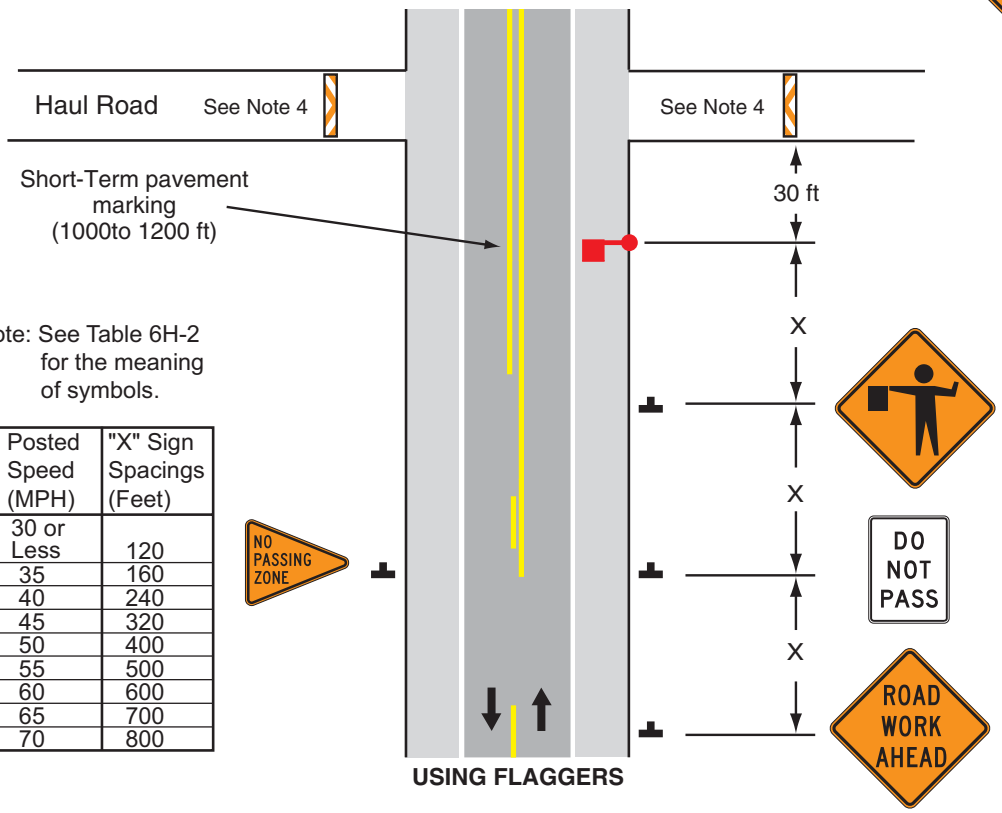

Note: See Table 6H-2 for the meaning of symbols.

Posted Speed (MPH)	"X" Sign Spacings (Feet)
30 or Less	120
35	160
40	240
45	320
50	400
55	500
60	600
65	700
70	800

USING FLAGGERS

Typical Application 14

Notes for Figure 6H-15—Typical Application 15
Work in Center of Road with Low Traffic Volumes

Guidance:

1. The lanes on either side of the center work space should have a minimum width of 10 ft as measured from the near edge of the channelizing devices to the edge of pavement or the outside edge of paved shoulder.
2. Workers in the roadway should wear high-visibility safety apparel as described in Section 6D.03.

Option:

3. Flashing warning lights and/or flags may be used to call attention to the advance warning signs.
4. If the closure continues overnight, warning lights may be used on the channelizing devices.
5. A lane width of 9 ft may be used for short-term stationary work on low-volume, low-speed roadways when motor vehicle traffic does not include longer and wider heavy commercial vehicles.
6. A work vehicle displaying high-intensity rotating, flashing, oscillating, or strobe lights may be used instead of the channelizing devices forming the tapers or the high-level warning devices.
7. Vehicle hazard warning signals may be used to supplement high-intensity rotating, flashing, oscillating, or strobe lights.

Standard:

8. **Vehicle hazard warning signals shall not be used instead of the vehicle's high-intensity rotating, flashing, oscillating, or strobe lights.**

Figure 6H-15. Work in Center of Road with Low Traffic Volumes (TA-15)

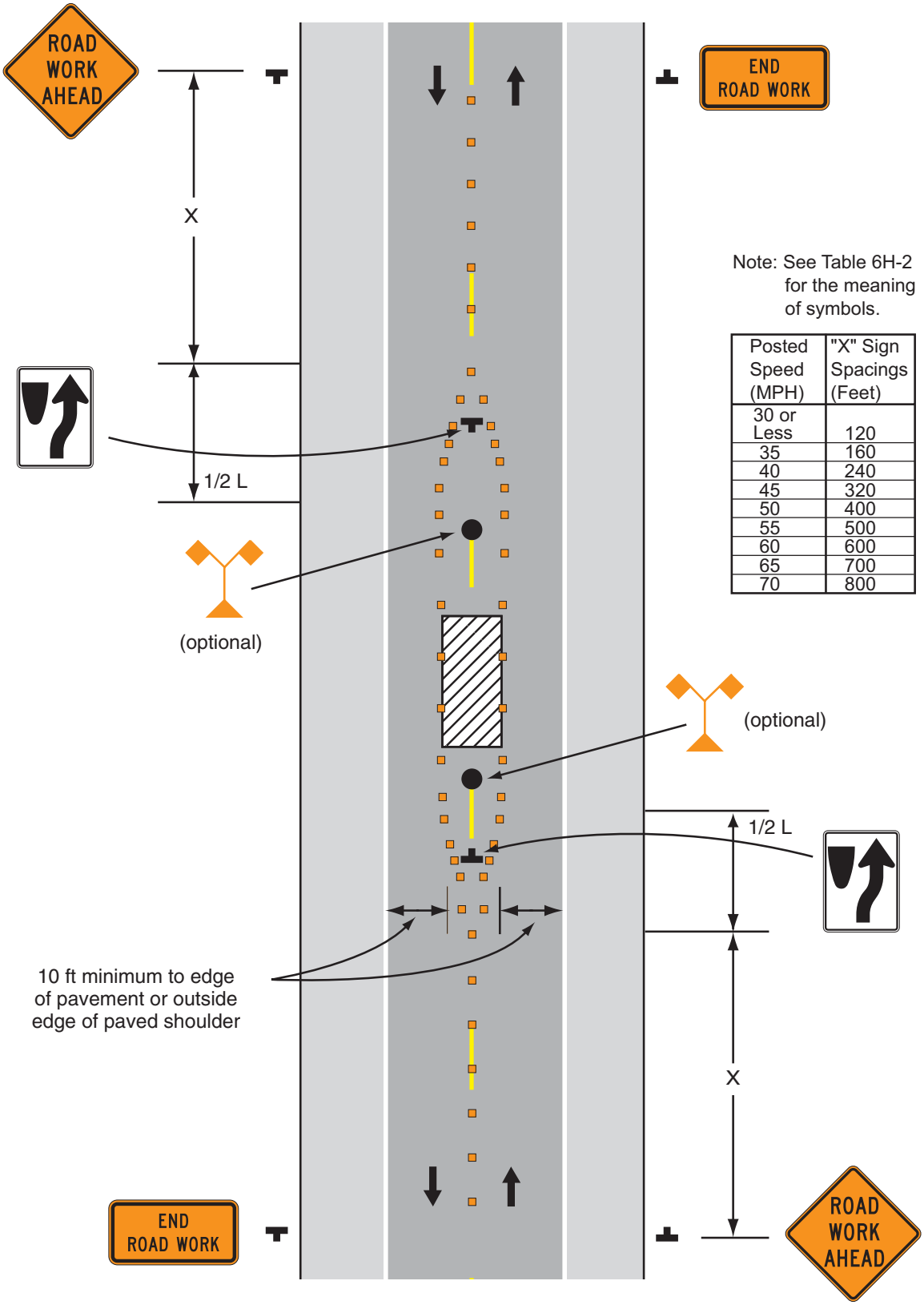

Note: See Table 6H-2 for the meaning of symbols.

Posted Speed (MPH)	"X" Sign Spacings (Feet)
30 or Less	120
35	160
40	240
45	320
50	400
55	500
60	600
65	700
70	800

Typical Application 15

Notes for Figure 6H-16—Typical Application 16

Surveying Along Centerline of Road with Low Traffic Volumes

Guidance:

1. Cones should be placed 6 inches to 12 inches on either side of the centerline.
2. Spacing of channelizing devices should not exceed a distance in feet equal to the speed limit (mph) when used for the taper channelization and a distance in feet of 2 times the speed limit (mph) when used for tangent channelization.
3. A flagger should be used to warn workers who cannot watch road users.
4. Workers in the roadway should wear high-visibility safety apparel as described in Section 6D.03.

Standard:

5. **For surveying on the centerline of a high-volume road, one lane shall be closed using the information illustrated in Figure 6H-10.**

Option:

6. A high-level warning device may be used to protect a surveying device, such as a target on a tripod.
7. Cones may be omitted for a cross-section survey.
8. ROAD WORK AHEAD signs may be used in place of the SURVEY CREW AHEAD signs.
9. Flags may be used to call attention to the advance warning signs.
10. If the work is along the shoulder, the flagger may be omitted.
11. For a survey along the edge of the road or along the shoulder, cones may be placed along the edge line.
12. A BE PREPARED TO STOP sign may be added to the sign series.

Guidance:

13. When used, the BE PREPARED TO STOP sign should be located before the Flagger symbol sign.

Figure 6H-16. Surveying Along Centerline of Road with Low Traffic Volumes (TA-16)

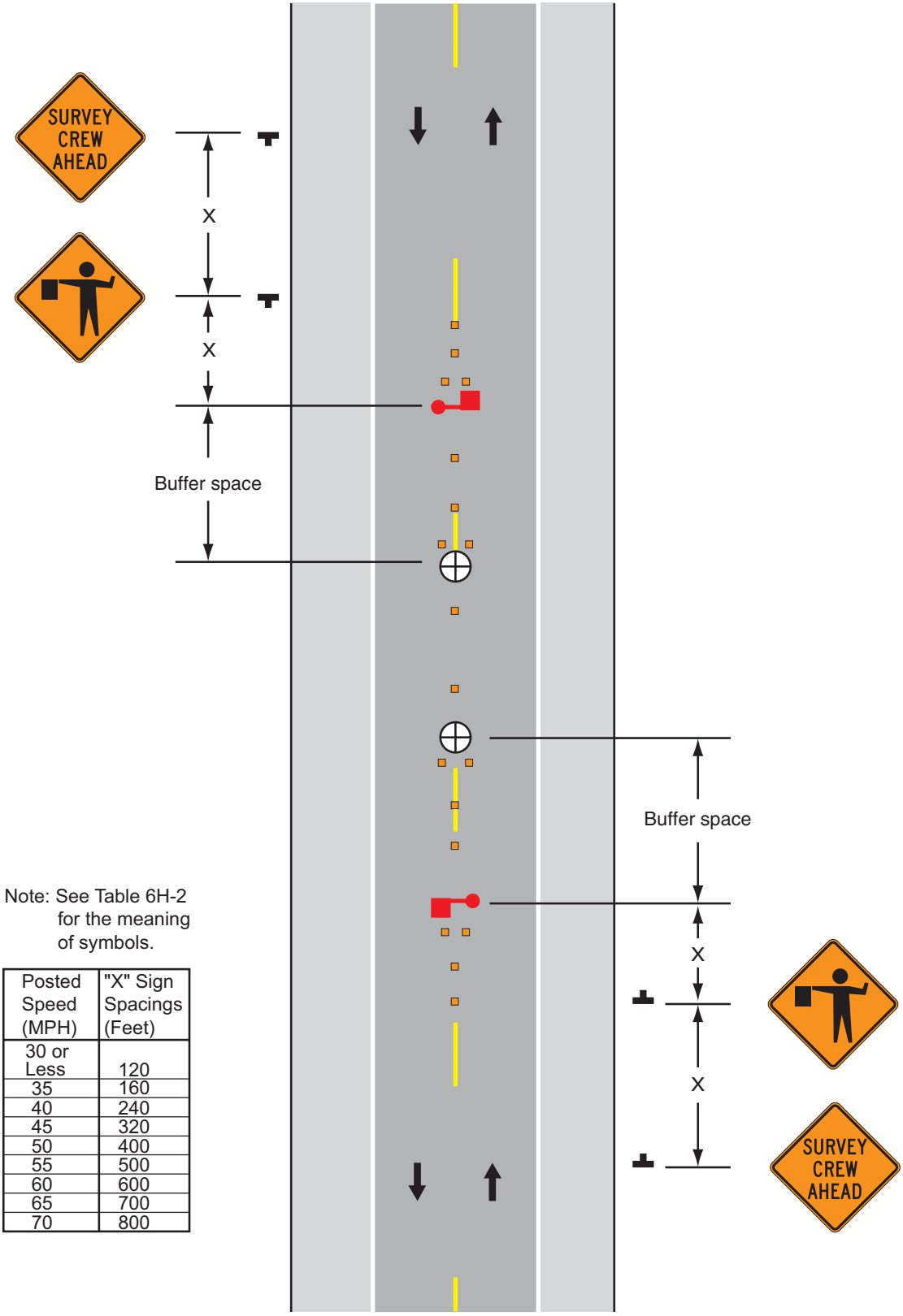

Note: See Table 6H-2 for the meaning of symbols.

Posted Speed (MPH)	"X" Sign Spacings (Feet)
30 or Less	120
35	160
40	240
45	320
50	400
55	500
60	600
65	700
70	800

Typical Application 16

Notes for Figure 6H-17—Typical Application 17

Mobile Operations on Two-Lane Road

Standard:

1. **Vehicle-mounted signs shall be mounted in a manner such that they are not obscured by equipment or supplies. Sign legends on vehicle-mounted signs shall be covered or turned from view when work is not in progress.**
2. **Shadow and work vehicles shall display high-intensity rotating, flashing, oscillating, or strobe lights.**
3. **If an arrow panel is used, it shall be used in the caution mode.**

3a. When the X VEHICLE CONVOY (CW21-10b) sign is used, it shall have the number of convoy vehicles displayed in the number designation "X" location.

Guidance:

4. Where practical and when needed, the work and shadow vehicles should pull over periodically to allow vehicular traffic to pass.
5. Whenever adequate stopping sight distance exists to the rear, the shadow vehicle should maintain the minimum distance from the work vehicle and proceed at the same speed. The shadow vehicle should slow down in advance of vertical or horizontal curves that restrict sight distance.
6. The shadow vehicles also be equipped with two high-intensity flashing lights mounted on the rear, adjacent to the sign.

Option:

7. The distance between the work and shadow vehicles may vary according to terrain, work activity, and other factors.
8. Additional shadow vehicles to warn and reduce the speed of oncoming or opposing vehicular traffic may be used. Law enforcement vehicles may be used for this purpose.
9. A truck-mounted attenuator may be used on the shadow vehicle or on the work vehicle.
10. If the work and shadow vehicles cannot pull over to allow vehicular traffic to pass frequently, a DO NOT PASS sign may be placed on the rear of the vehicle blocking the lane.

Support:

11. Shadow vehicles are used to warn motor vehicle traffic of the operation ahead.

Standard:

12. **Vehicle hazard warning signals shall not be used instead of the vehicle's high-intensity rotating, flashing, oscillating, or strobe lights.**

Figure 6H-17. Mobile Operations on Two-Lane Road (TA-17)

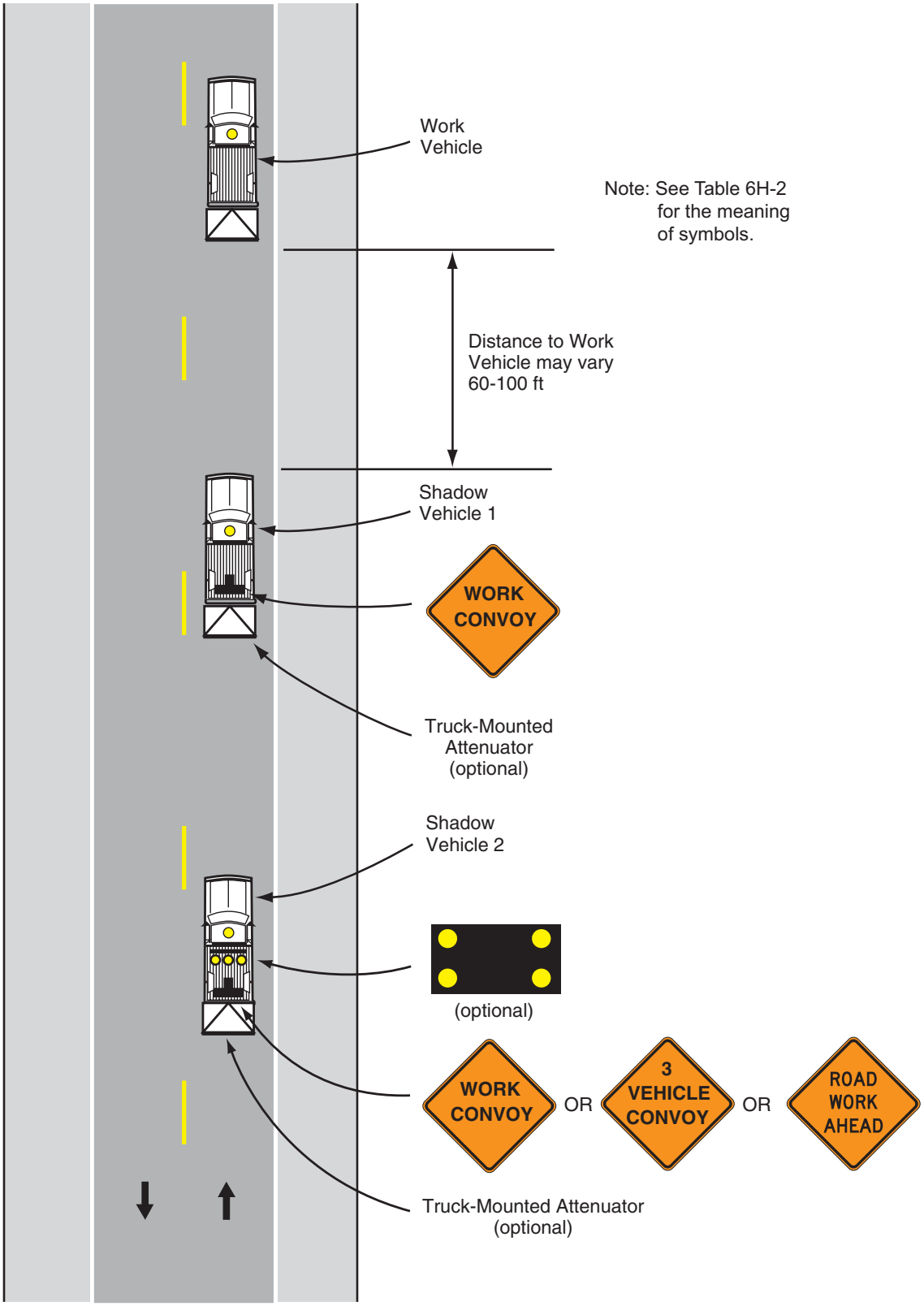

Typical Application 17

Notes for Figure 6H-18—Typical Application 18

Lane Closure on Minor Street

Standard:

1. **This TTC shall be used only for low-speed facilities having low traffic volumes.**

Option:

2. Where the work space is short, where road users can see the roadway beyond, and where volume is low, vehicular traffic may be self-regulating.

Standard:

3. **Where vehicular traffic cannot effectively self-regulate, one or two flaggers shall be used as illustrated in Figure 6H-10.**

Option:

4. Flashing warning lights and/or flags may be used to call attention to the advance warning signs.
5. A truck-mounted attenuator may be used on the work vehicle and the shadow vehicle.

Figure 6H-18. Lane Closure on Minor Street (TA-18)

Note: Warning sign sequence in this direction same as below.

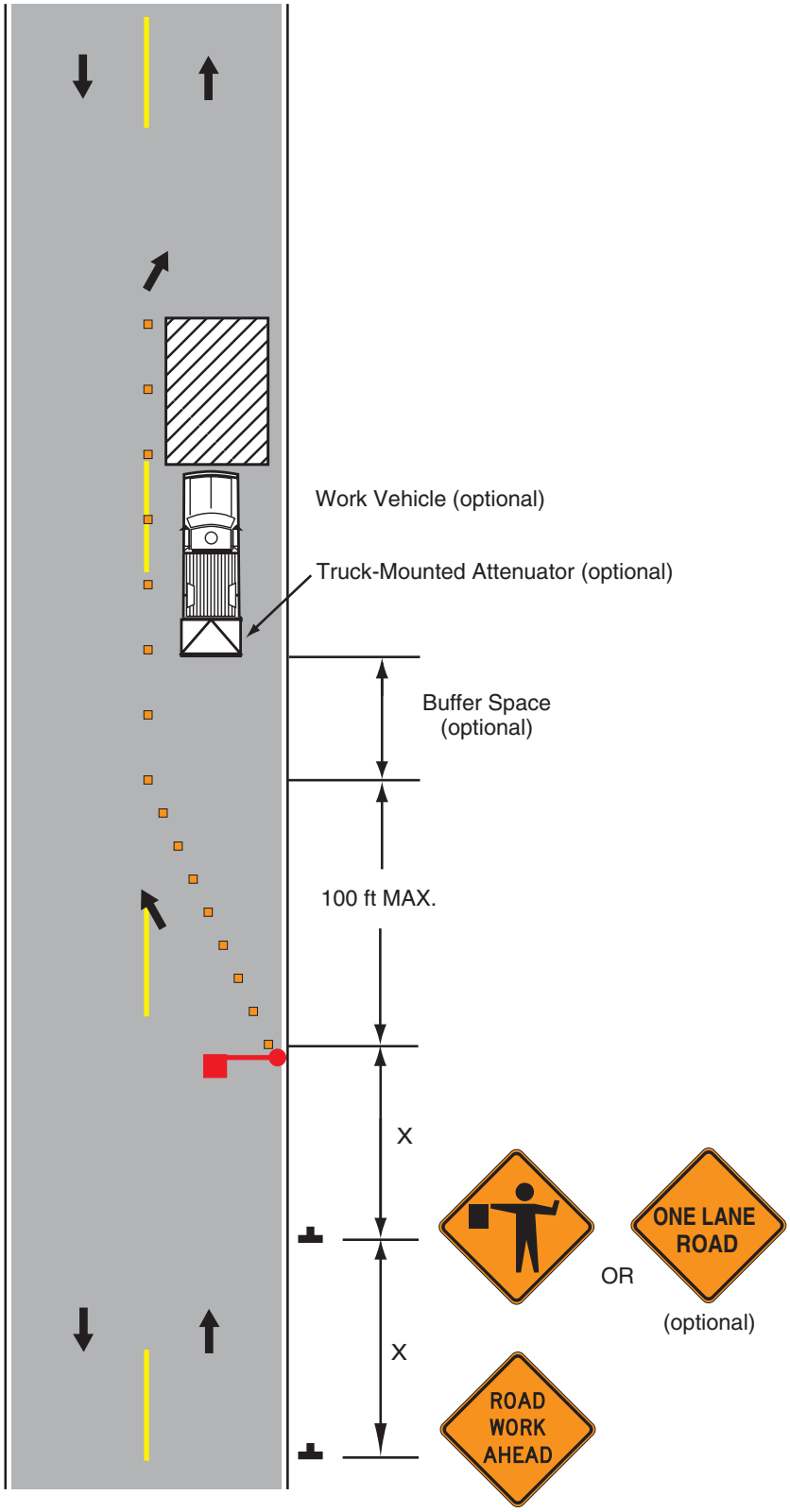

Note: See Table 6H-2 for the meaning of symbols.

Posted Speed (MPH)	"X" Sign Spacings (Feet)
30 or Less	120
35	160
40	240
45	320
50	400
55	500
60	600
65	700
70	800

Typical Application 18

Notes for Figure 6H-19—Typical Application 19

Detour for One Travel Direction

Guidance:

1. This plan should be used for streets without posted route numbers.
2. On multi-lane streets, Detour signs with an Advance Turn Arrow should be used in advance of a turn.

Option:

3. The STREET CLOSED legend may be used in place of ROAD CLOSED.
4. Additional DO NOT ENTER signs may be used at intersections with intervening streets.
5. DELETED
6. Detour signs may be located on the far side of intersections.
7. A Street Name sign may be mounted with the Detour sign. The Street Name sign may be either white on green or black on orange.

Standard:

8. **When used, the Street Name sign shall be placed above the Detour sign.**

Figure 6H-19. Detour for One Travel Direction (TA-19)

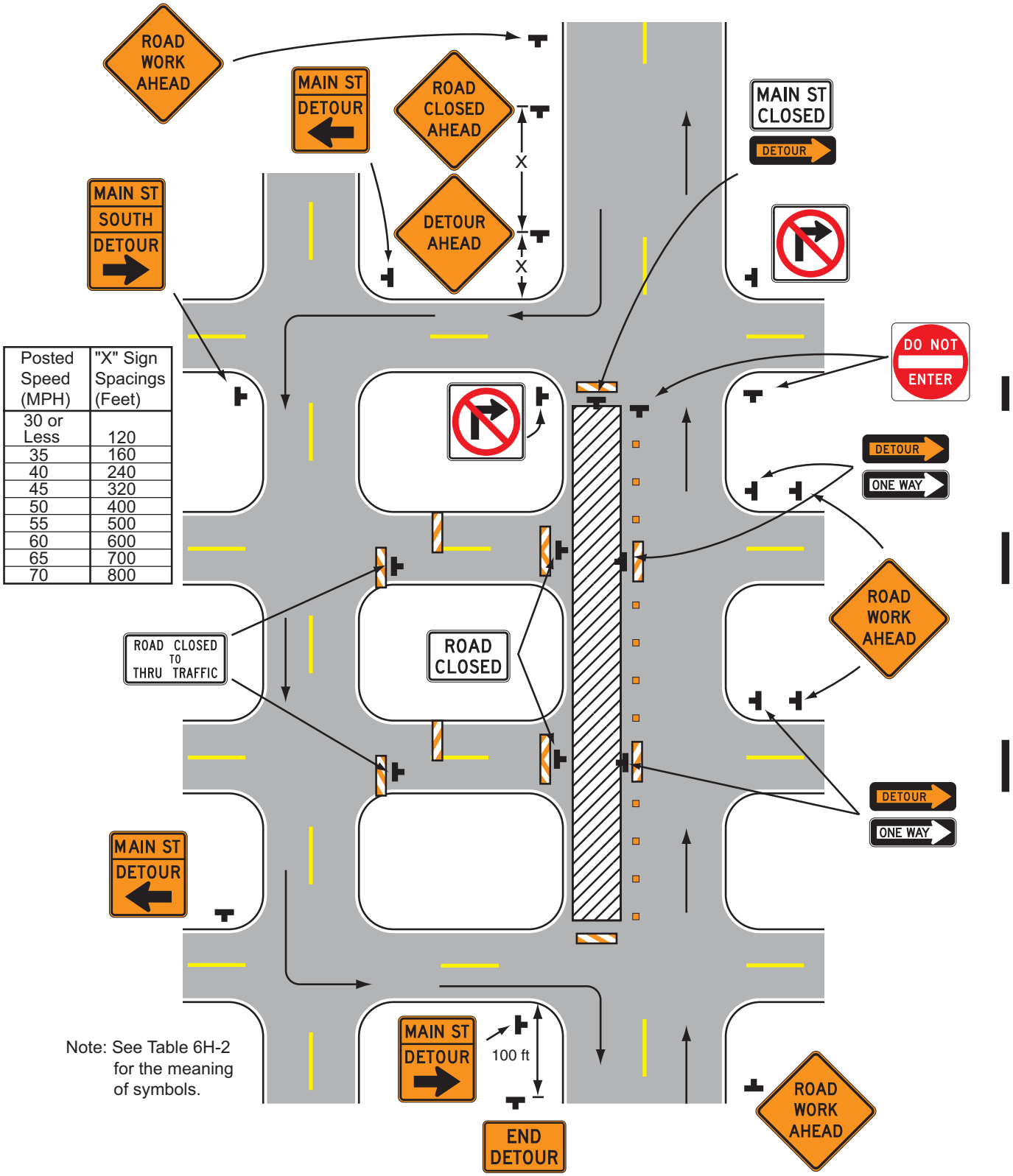

Posted Speed (MPH)	"X" Sign Spacings (Feet)
30 or Less	120
35	160
40	240
45	320
50	400
55	500
60	600
65	700
70	800

Note: See Table 6H-2 for the meaning of symbols.

Typical Application 19

Notes for Figure 6H-20—Typical Application 20

Detour for Closed Street

Guidance:

1. This plan should be used for streets without posted highway system route numbers.
2. On multi-lane streets, Detour signs with an Advance Turn Arrow should be used in advance of a turn.

Option:

3. Flashing warning lights and/or flags may be used to call attention to the advance warning signs.
4. DELETED
5. Detour signs may be located on the far side of intersections. A Detour sign with an advance arrow may be used in advance of a turn.
6. A Street Name sign may be mounted with the Detour sign. The Street Name sign may be either white on green or black on orange.

Standard:

7. When used, the Street Name sign shall be placed above the Detour sign.

Support:

8. See Figure 6H-9 for the information for detouring a numbered highway.

Figure 6H-20. Detour for Closed Street (TA-20)

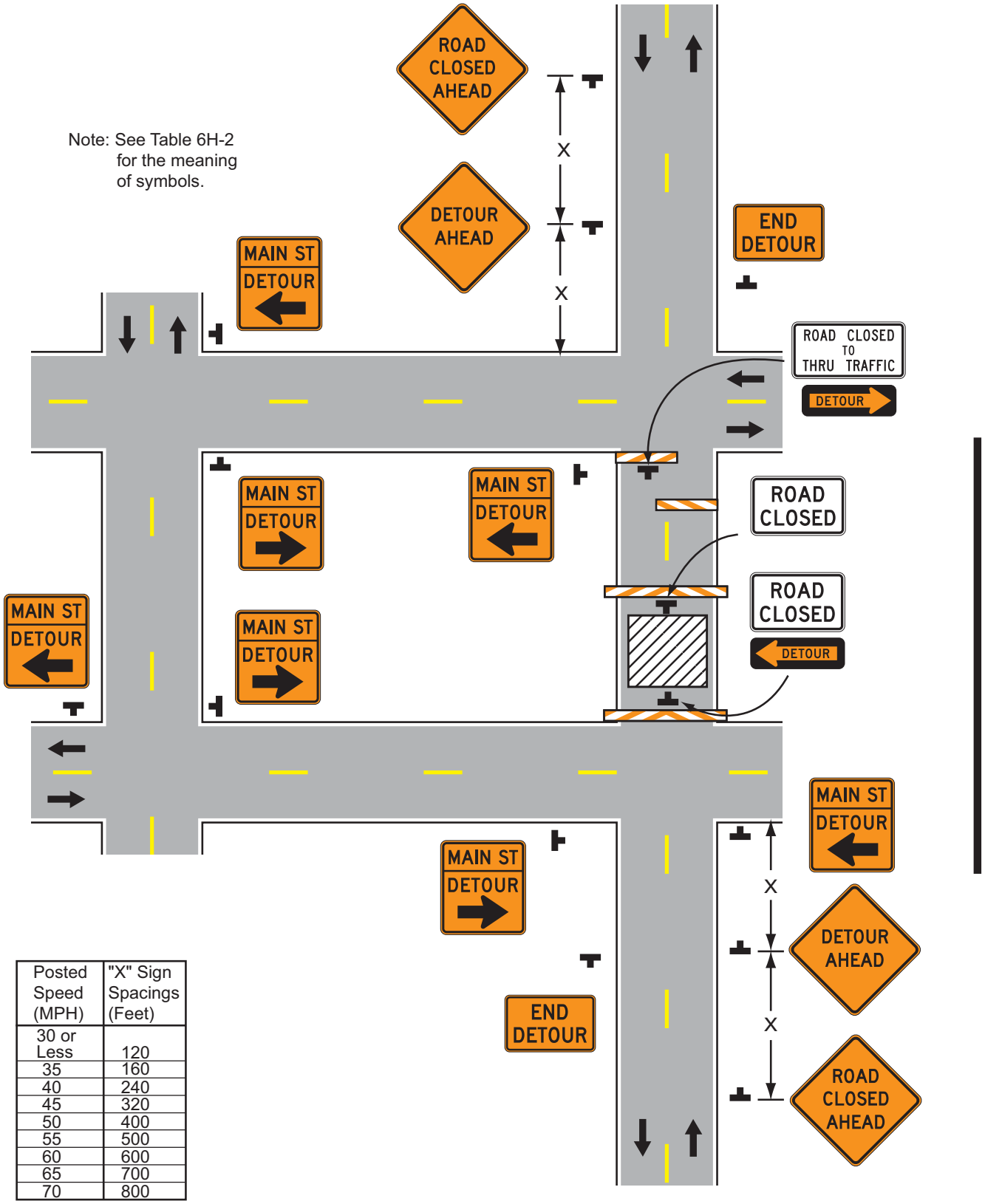

Posted Speed (MPH)	"X" Sign Spacings (Feet)
30 or Less	120
35	160
40	240
45	320
50	400
55	500
60	600
65	700
70	800

Typical Application 20

Notes for Figure 6H-21—Typical Application 21

Lane Closure on Near Side of Intersection

Standard:

1. **The merging taper shall direct vehicular traffic into either the right or left lane, but not both.**

Guidance:

2. In this typical application, a left taper should be used so that right-turn movements will not impede through motor vehicle traffic. However, the reverse should be true for left-turn movements.
3. If the work space extends across a crosswalk, the crosswalk should be closed using the information and devices shown in Figure 6H-29.

Option:

4. Flashing warning lights and/or flags may be used to call attention to the advance warning signs.
5. A shadow vehicle with a truck-mounted attenuator may be used.
6. A work vehicle with high-intensity rotating, flashing, oscillating, or strobe lights may be used with the high-level warning device.
7. Vehicle hazard warning signals may be used to supplement high-intensity rotating, flashing, oscillating, or strobe lights.

Standard:

8. **Vehicle hazard warning signals shall not be used instead of the vehicle's high-intensity rotating, flashing, oscillating, or strobe lights.**

Figure 6H-21. Lane Closure on Near Side of Intersection (TA-21)

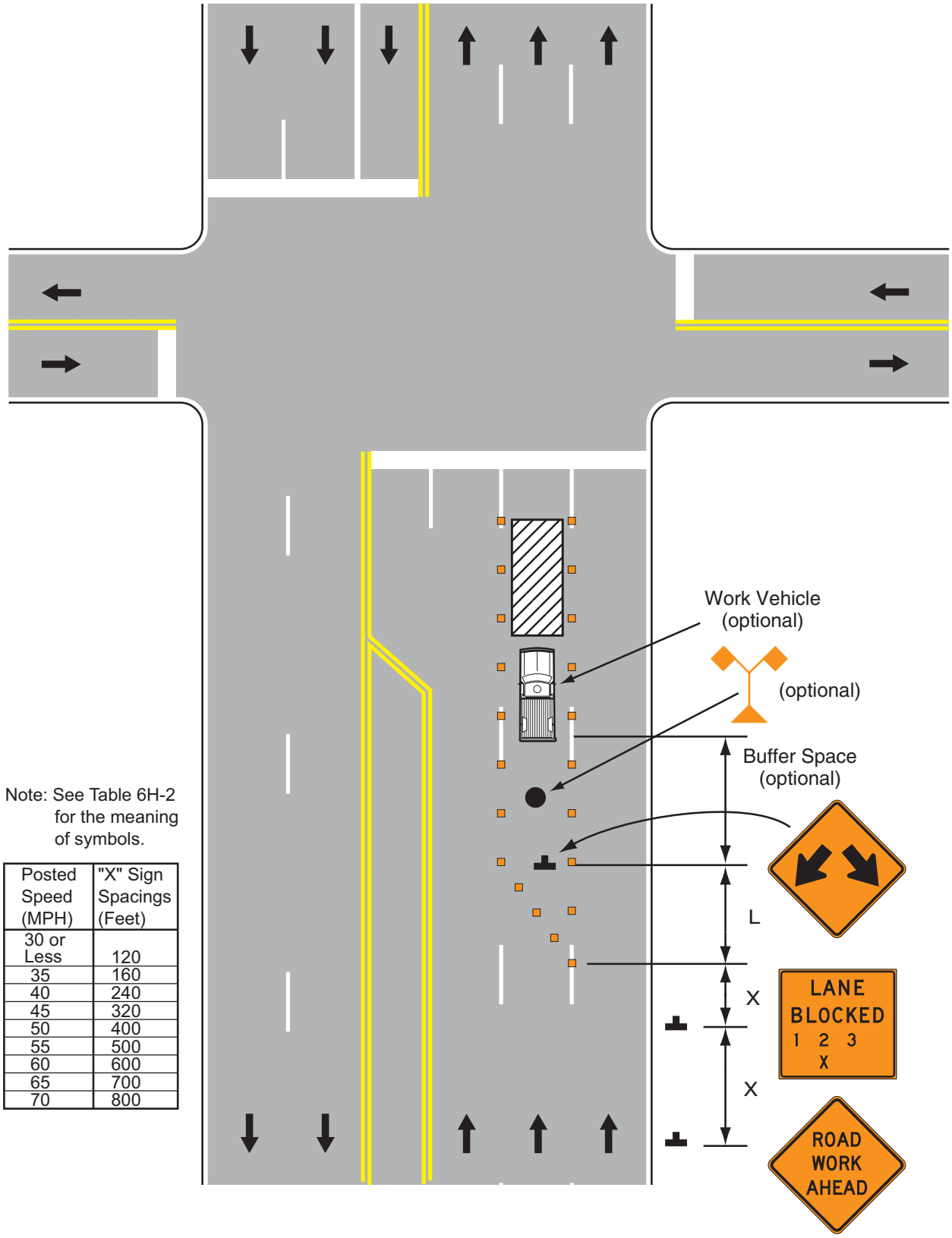

Note: See Table 6H-2 for the meaning of symbols.

Posted Speed (MPH)	"X" Sign Spacings (Feet)
30 or Less	120
35	160
40	240
45	320
50	400
55	500
60	600
65	700
70	800

Typical Application 21

Notes for Figure 6H-22—Typical Application 22

Right Lane Closure on Far Side of Intersection

Guidance:

1. If the work space extends across a crosswalk, the crosswalk should be closed using the information and devices shown in Figure 6H-29.

Option:

2. The normal procedure is to close on the near side of the intersection any lane that is not carried through the intersection. However, when this results in the closure of a right lane having significant right turning movements, then the right lane may be restricted to right turns only, as shown. This procedure increases the through capacity by eliminating right turns from the open through lane.
3. For intersection approaches reduced to a single lane, left-turning movements may be prohibited to maintain capacity for through vehicular traffic.
4. Flashing warning lights and/or flags may be used to call attention to the advance warning signs.
5. Where the turning radius is large, it may be possible to create a right-turn island using channelizing devices or pavement markings.

Figure 6H-22. Right Lane Closure on Far Side of Intersection (TA-22)

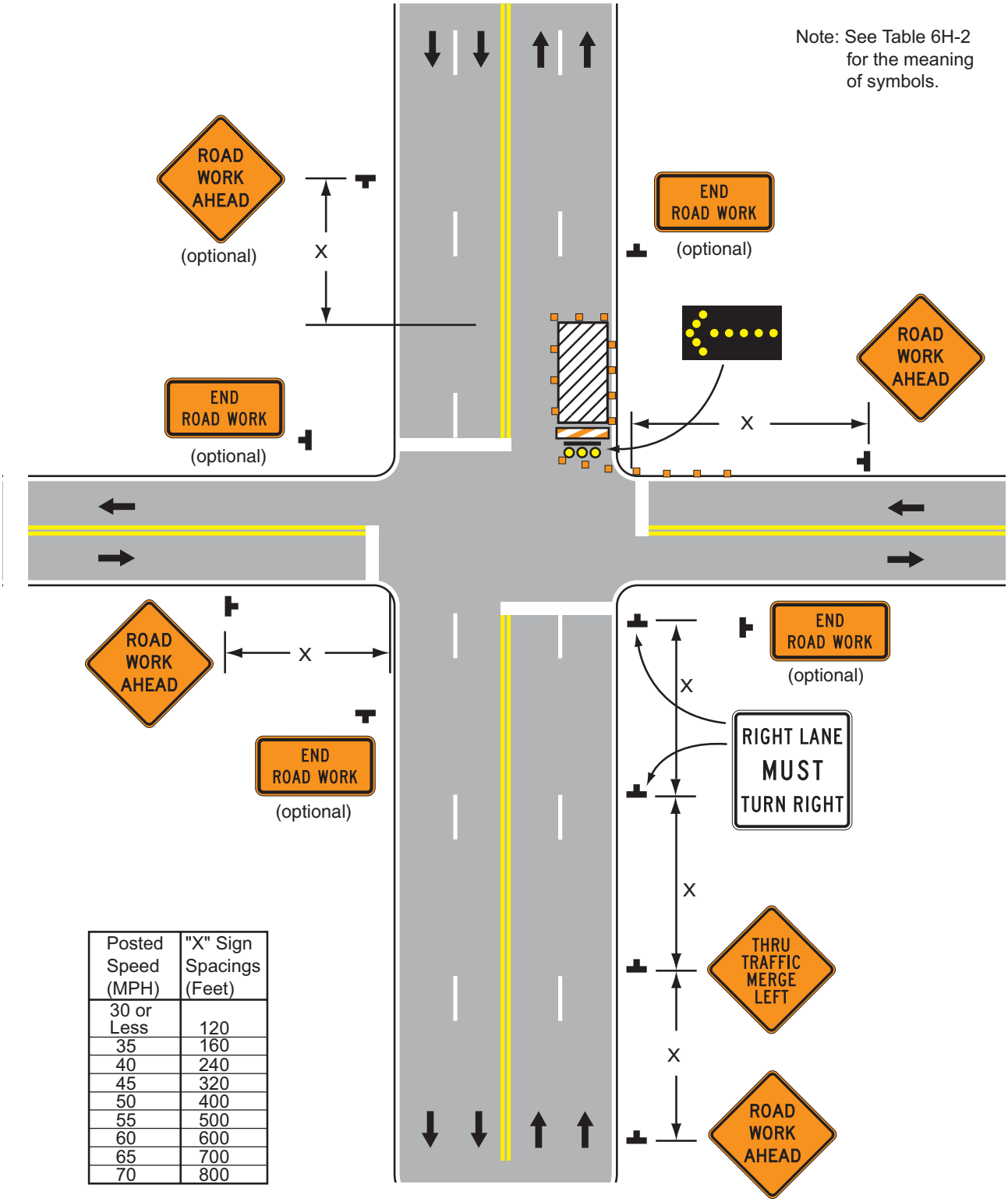

Posted Speed (MPH)	"X" Sign Spacings (Feet)
30 or Less	120
35	160
40	240
45	320
50	400
55	500
60	600
65	700
70	800

Typical Application 22

Notes for Figure 6H-23—Typical Application 23

Left Lane Closure on Far Side of Intersection

Guidance:

1. If the work space extends across a crosswalk, the crosswalk should be closed using the information and devices shown in Figure 6H-29.

Option:

2. Flashing warning lights and/or flags may be used to call attention to the advance warning signs.
3. The normal procedure is to close on the near side of the intersection any lane that is not carried through the intersection. However, when this results in the closure of a left lane having significant left-turning movements, then the left lane may be reopened as a turn bay for left turns only, as shown.

3a. For Short-Term applications, when post mounted signs are not used, the distance legend may be shown on the sign face rather than on a supplemental plaque.

Support:

4. By first closing off the left lane and then reopening it as a turn bay, an island is created with channelizing devices that allows the LEFT LANE MUST TURN LEFT sign to be repeated on the left adjacent to the lane that it controls.

Figure 6H-23. Left Lane Closure on Far Side of Intersection (TA-23)

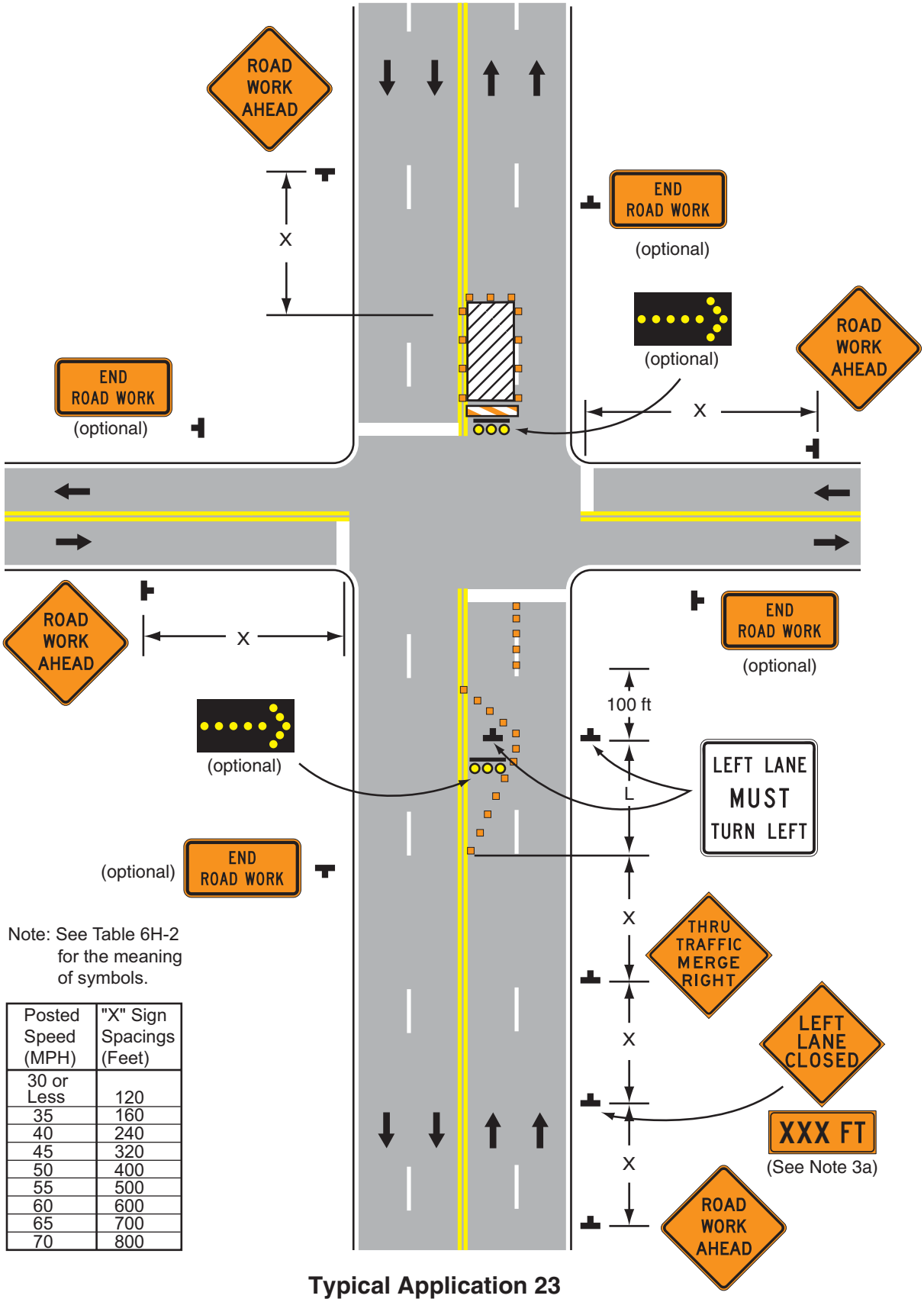

Note: See Table 6H-2 for the meaning of symbols.

Posted Speed (MPH)	"X" Sign Spacings (Feet)
30 or Less	120
35	160
40	240
45	320
50	400
55	500
60	600
65	700
70	800

Typical Application 23

Notes for Figure 6H-24—Typical Application 24
Half Road Closure on Far Side of Intersection

Guidance:

1. If the work space extends across a crosswalk, the crosswalk should be closed using the information and devices shown in Figure 6H-29.
2. When turn prohibitions are implemented, two turn prohibition signs should be used, one on the near side and, space permitting, one on the far side of the intersection.

Option:

3. A buffer space may be used between opposing directions of vehicular traffic as shown in this application.
4. The normal procedure is to close on the near side of the intersection any lane that is not carried through the intersection. However, if there is a significant right-turning movement, then the right lane may be restricted to right turns only, as shown.
5. Where the turning radius is large, a right-turn island using channelizing devices or pavement markings may be used.
6. There may be insufficient space to place the back-to-back Keep Right sign and No Left Turn symbol signs at the end of the row of channelizing devices separating opposing vehicular traffic flows. In this situation, the No Left Turn symbol sign may be placed on the right and the Keep Right sign may be omitted.
7. For intersection approaches reduced to a single lane, left-turning movements may be prohibited to maintain capacity for through vehicular traffic.
8. Flashing warning lights and/or flags may be used to call attention to advance warning signs.
9. Temporary pavement markings may be used to delineate the travel path through the intersection.

9a. For Short-Term applications, when post mounted signs are not used, the distance legend may be shown on the sign face rather than on a supplemental plaque.

Support:

10. Keeping the right lane open increases the through capacity by eliminating right turns from the open through lane.
11. A temporary turn island reinforces the nature of the temporary exclusive right-turn lane and enables a second RIGHT LANE MUST TURN RIGHT sign to be placed in the island.

Figure 6H-24. Half Road Closure on Far Side of Intersection (TA-24)

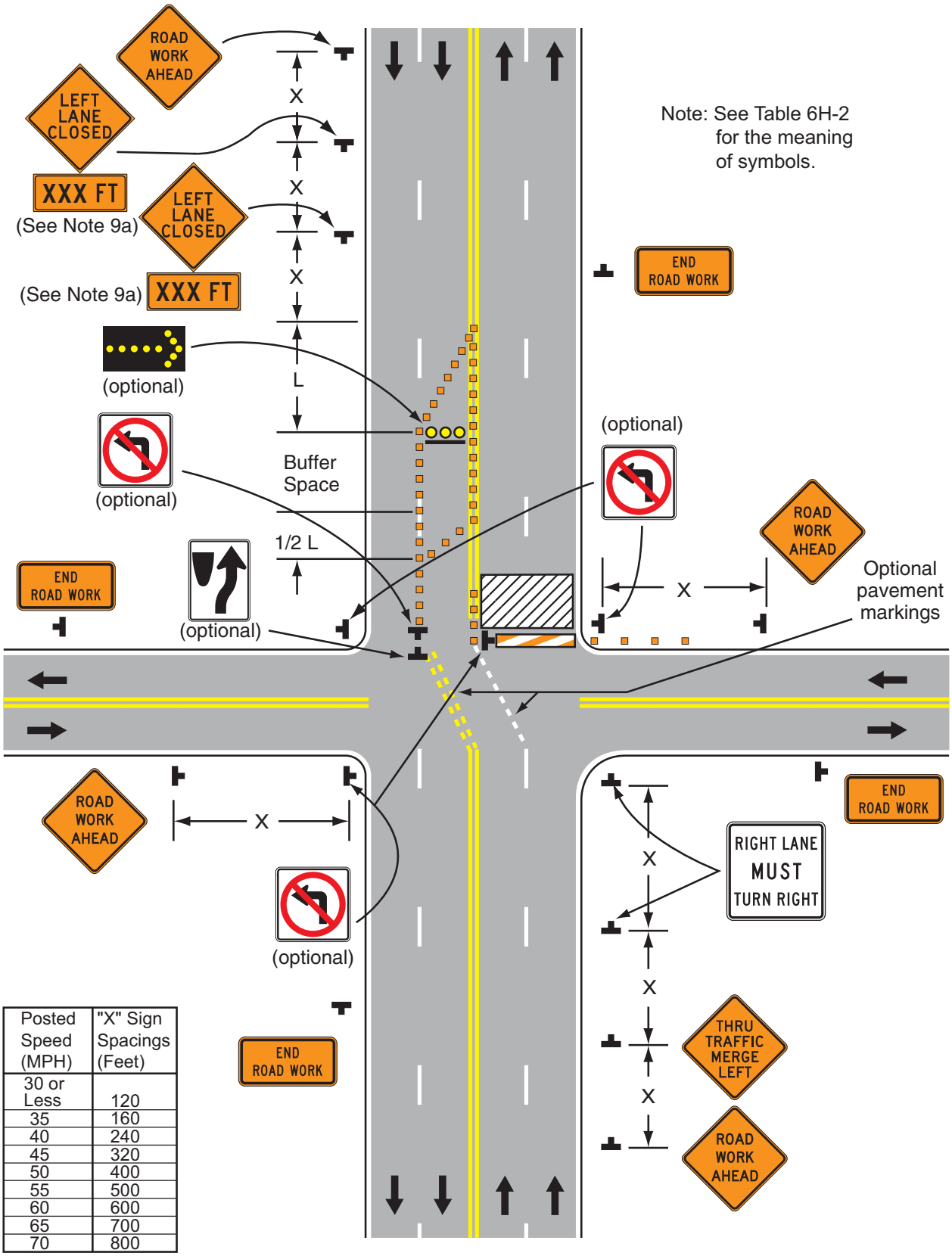

Posted Speed (MPH)	"X" Sign Spacings (Feet)
30 or Less	120
35	160
40	240
45	320
50	400
55	500
60	600
65	700
70	800

Typical Application 24

Notes for Figure 6H-25—Typical Application 25

Multiple Lane Closures at Intersection

Guidance:

1. If the work space extends across a crosswalk, the crosswalk should be closed using the information and devices shown in Figure 6H-29.
2. If the left through lane is closed on the near-side approach, the LEFT LANE MUST TURN LEFT sign should be placed in the median to discourage through vehicular traffic from entering the left-turn bay.

Option:

3. The normal procedure is to close on the near side of the intersection any lane that is not carried through the intersection. If the left-turning movement that normally uses the closed turn bay is small and/or the gaps in opposing vehicular traffic are frequent, left turns may be permitted on that approach.
4. Flashing warning lights and/or flags may be used to call attention to the advance warning signs.

Figure 6H-25. Multiple Lane Closures at Intersection (TA-25)

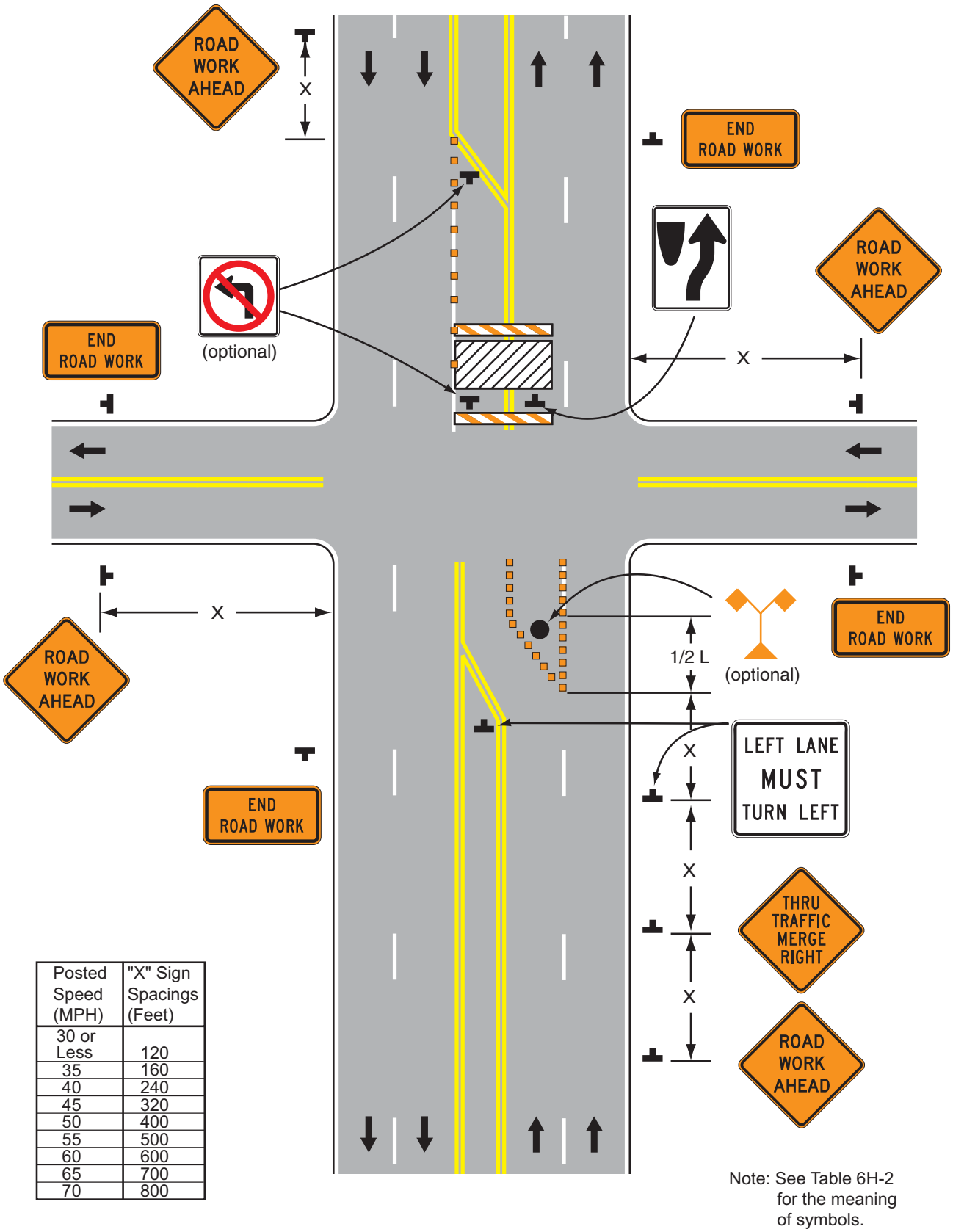

Posted Speed (MPH)	"X" Sign Spacings (Feet)
30 or Less	120
35	160
40	240
45	320
50	400
55	500
60	600
65	700
70	800

Note: See Table 6H-2 for the meaning of symbols.

Typical Application 25

Notes for Figure 6H-26—Typical Application 26

Closure in Center of Intersection

Guidance:

1. All lanes should be a minimum of 10 ft in width as measured to the near face of the channelizing devices.

Option:

2. A high-level warning device may be placed in the work space, if there is sufficient room.
3. For short-term use on low-volume, low-speed roadways with vehicular traffic that does not include longer and wider heavy commercial vehicles, a minimum lane width of 9 ft may be used.
4. Flashing warning lights and/or flags may be used to call attention to advance warning signs.
5. Unless the streets are wide, it may be physically impossible to turn left, especially for large vehicles. Left turns may be prohibited as required by geometric conditions.
6. For short-duration work operations, the channelizing devices may be eliminated if a vehicle displaying high-intensity rotating, flashing, oscillating, or strobe lights is positioned in the work space.
7. Vehicle hazard warning signals may be used to supplement high-intensity rotating, flashing, oscillating, or strobe lights.

Standard:

8. **Vehicle hazard warning signals shall not be used instead of the vehicle's high-intensity rotating, flashing, oscillating, or strobe lights.**

Figure 6H-26. Closure in Center of Intersection (TA-26)

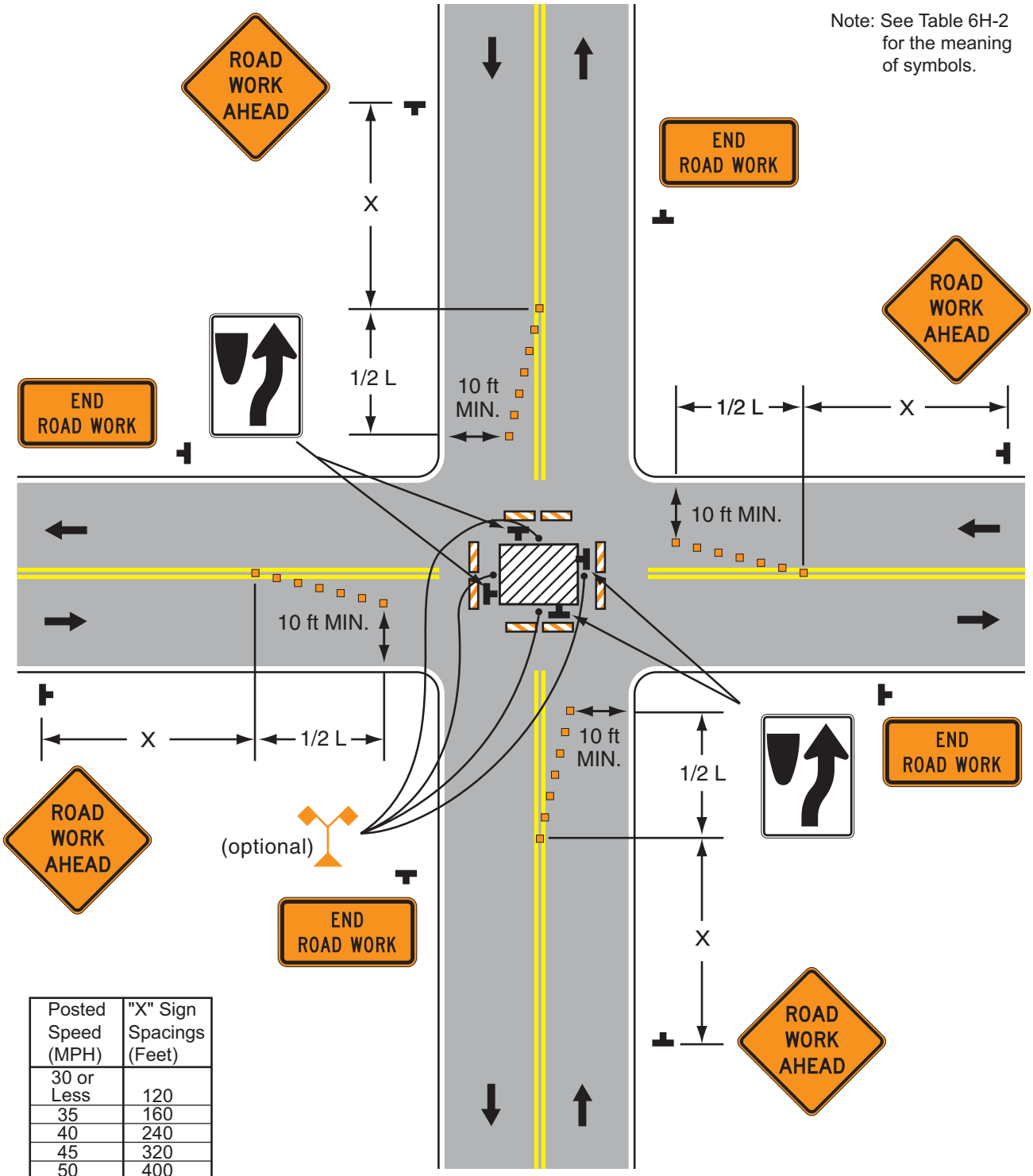

Posted Speed (MPH)	"X" Sign Spacings (Feet)
30 or Less	120
35	160
40	240
45	320
50	400
55	500
60	600
65	700
70	800

Typical Application 26

Notes for Figure 6H-27—Typical Application 27

Closure at Side of Intersection

Guidance:

1. The situation depicted can be simplified by closing one or more of the intersection approaches. If this cannot be done, and/or when capacity is a problem, through vehicular traffic should be directed to other roads or streets.
2. Depending on road user conditions, flagger(s) or uniformed law enforcement officer(s) should be used to direct road users within the intersection.

Standard:

3. **At night, flagger stations shall be illuminated, except in emergencies.**

Option:

4. ONE LANE ROAD AHEAD signs may also be used to provide adequate advance warning.
5. Flashing warning lights and/or flags may be used to call attention to the advance warning signs.
6. For short-duration work operations, the channelizing devices may be eliminated if a vehicle displaying high-intensity rotating, flashing, oscillating, or strobe lights is positioned in the work space.
7. A BE PREPARED TO STOP sign may be added to the sign series.

Guidance:

8. When used, the BE PREPARED TO STOP sign should be located before the Flagger symbol sign.

Support:

9. Turns can be prohibited as required by vehicular traffic conditions. Unless the streets are wide, it might be physically impossible to make certain turns, especially for large vehicles.

Option:

10. Vehicle hazard warning signals may be used to supplement high-intensity rotating, flashing, oscillating, or strobe lights.

Standard:

11. **Vehicle hazard warning signals shall not be used instead of the vehicle's high-intensity rotating, flashing, oscillating, or strobe lights.**

Figure 6H-27. Closure at Side of Intersection (TA-27)

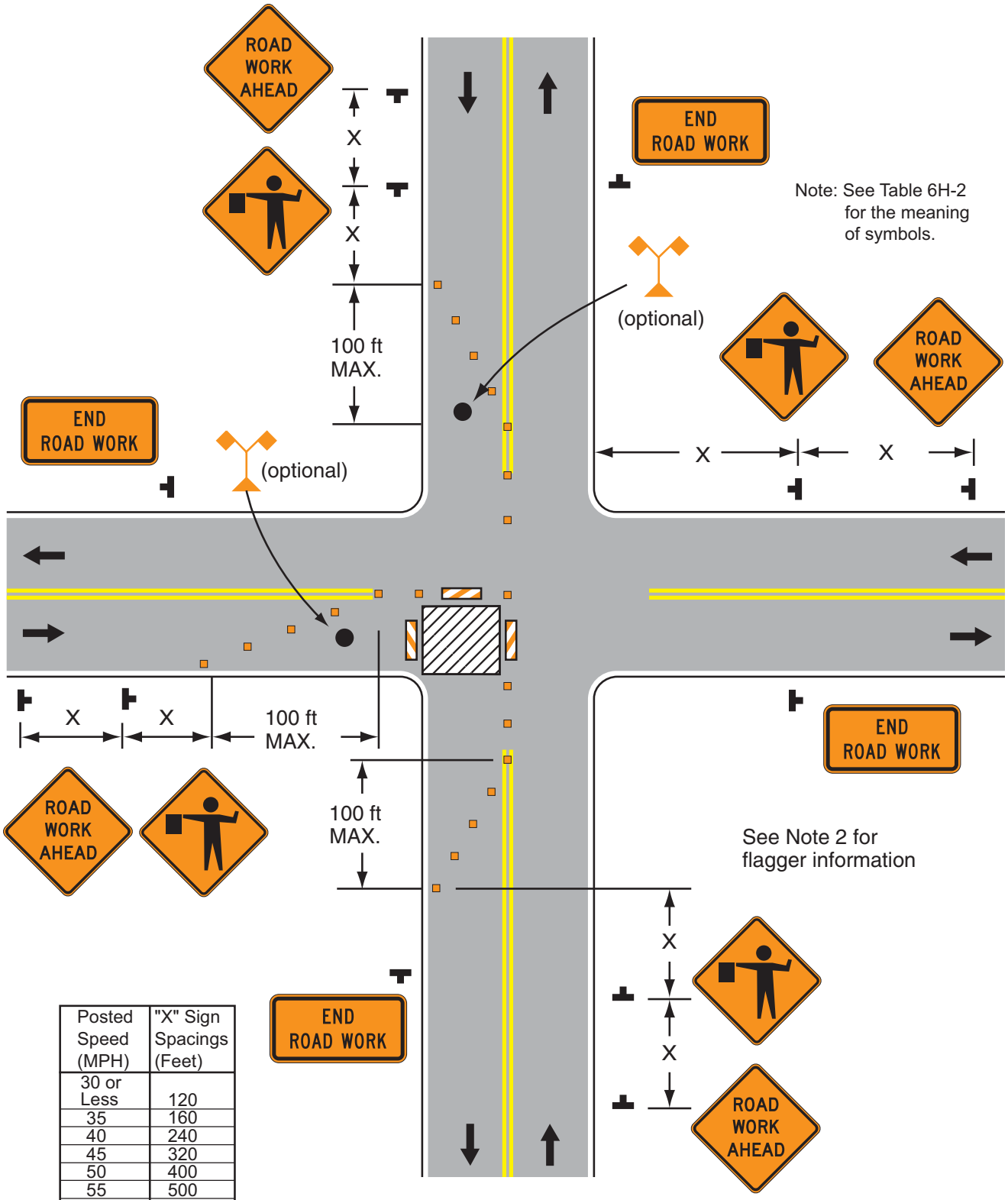

Posted Speed (MPH)	"X" Sign Spacings (Feet)
30 or Less	120
35	160
40	240
45	320
50	400
55	500
60	600
65	700
70	800

Typical Application 27

Notes for Figure 6H-28—Typical Application 28

Sidewalk Closures and Bypass Sidewalks

Standard:

1. **When crosswalks or other pedestrian facilities are closed or relocated, temporary facilities shall be detectable and shall include accessibility features consistent with the features present in the existing pedestrian facility.**

Guidance:

2. Where high speeds are anticipated, a temporary traffic barrier and, if necessary, a crash cushion should be used to separate the temporary sidewalks from vehicular traffic.
3. Audible information devices should be considered where midblock closings and changed crosswalk areas cause inadequate communication to be provided to pedestrians who have visual disabilities.

Option:

4. Street lighting may be considered.
5. Only the TTC devices related to pedestrians are shown. Other devices, such as lane closure signing or ROAD NARROWS signs, may be used to control vehicular traffic.
6. DELETED
7. Type C Steady-Burn or Type D 360-degree Steady-Burn warning lights may be used on channelizing devices separating the temporary sidewalks from vehicular traffic flow.
8. Signs, such as KEEP RIGHT (LEFT), may be placed along a temporary sidewalk to guide or direct pedestrians.

Figure 6H-28. Sidewalk Detour or Diversion (TA-28)

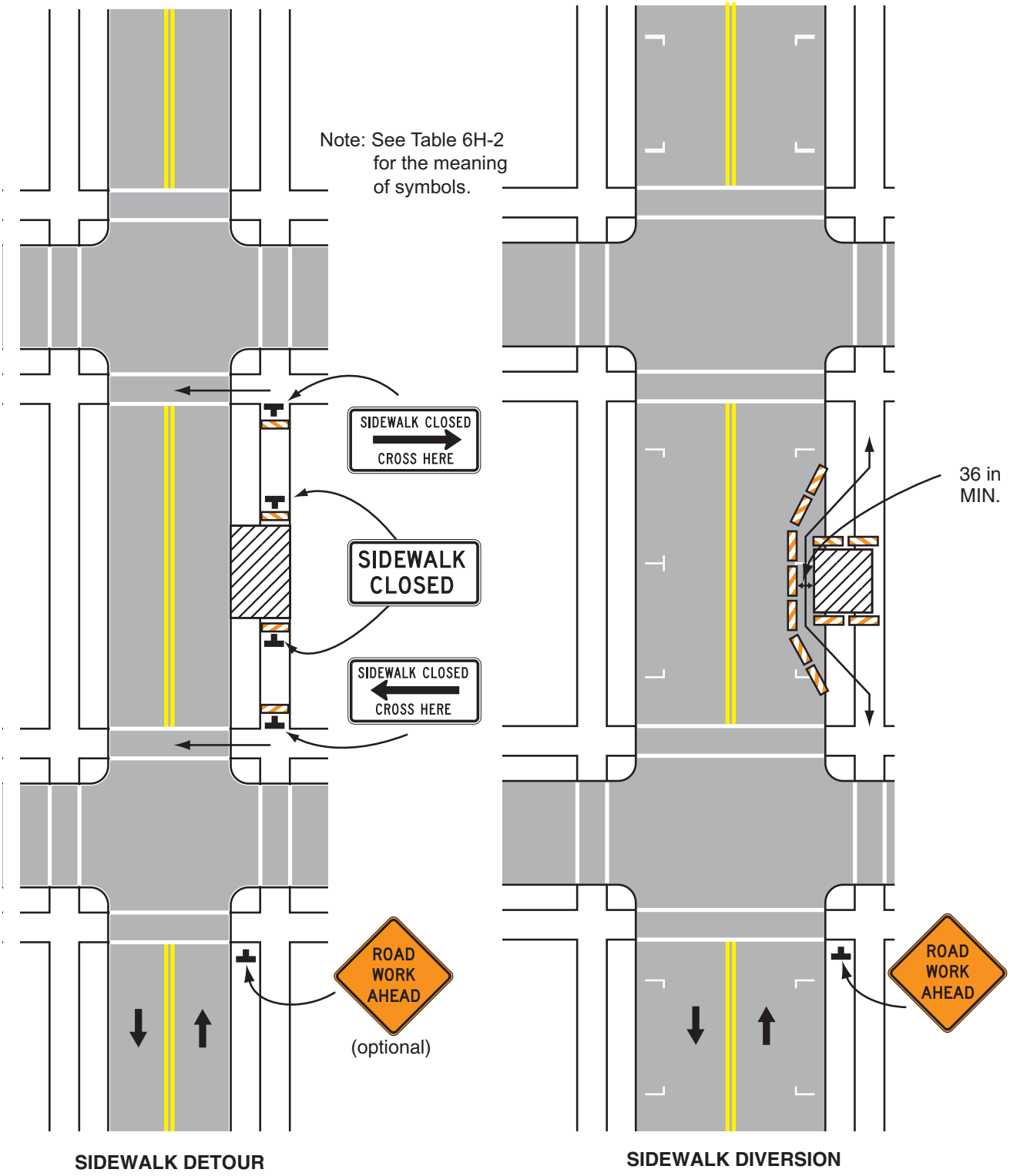

Typical Application 28

Notes for Figure 6H-29—Typical Application 29

Crosswalk Closures and Pedestrian Detours

Standard:

1. **When crosswalks or other pedestrian facilities are closed or relocated, temporary facilities shall be detectable and shall include accessibility features consistent with the features present in the existing pedestrian facility.**
2. **Curb parking shall be prohibited for at least 50 ft in advance of the midblock crosswalk.**

Guidance:

3. Audible information devices should be considered where midblock closings and changed crosswalk areas cause inadequate communication to be provided to pedestrians who have visual disabilities.
4. Pedestrian traffic signal displays controlling closed crosswalks should be covered or deactivated.

Option:

5. Street lighting may be considered.
6. Only the TTC devices related to pedestrians are shown. Other devices, such as lane closure signing or ROAD NARROWS signs, may be used to control vehicular traffic.
7. DELETED
8. Type C Steady-Burn warning lights may be used on channelizing devices separating the work space from vehicular traffic.
9. In order to maintain the systematic use of the fluorescent yellow-green background for pedestrian, bicycle, and school warning signs in a jurisdiction, the fluorescent yellow-green background for pedestrian, bicycle, and school warning signs may be used in TTC zones.

Figure 6H-29. Crosswalk Closures and Pedestrian Detours (TA-29)

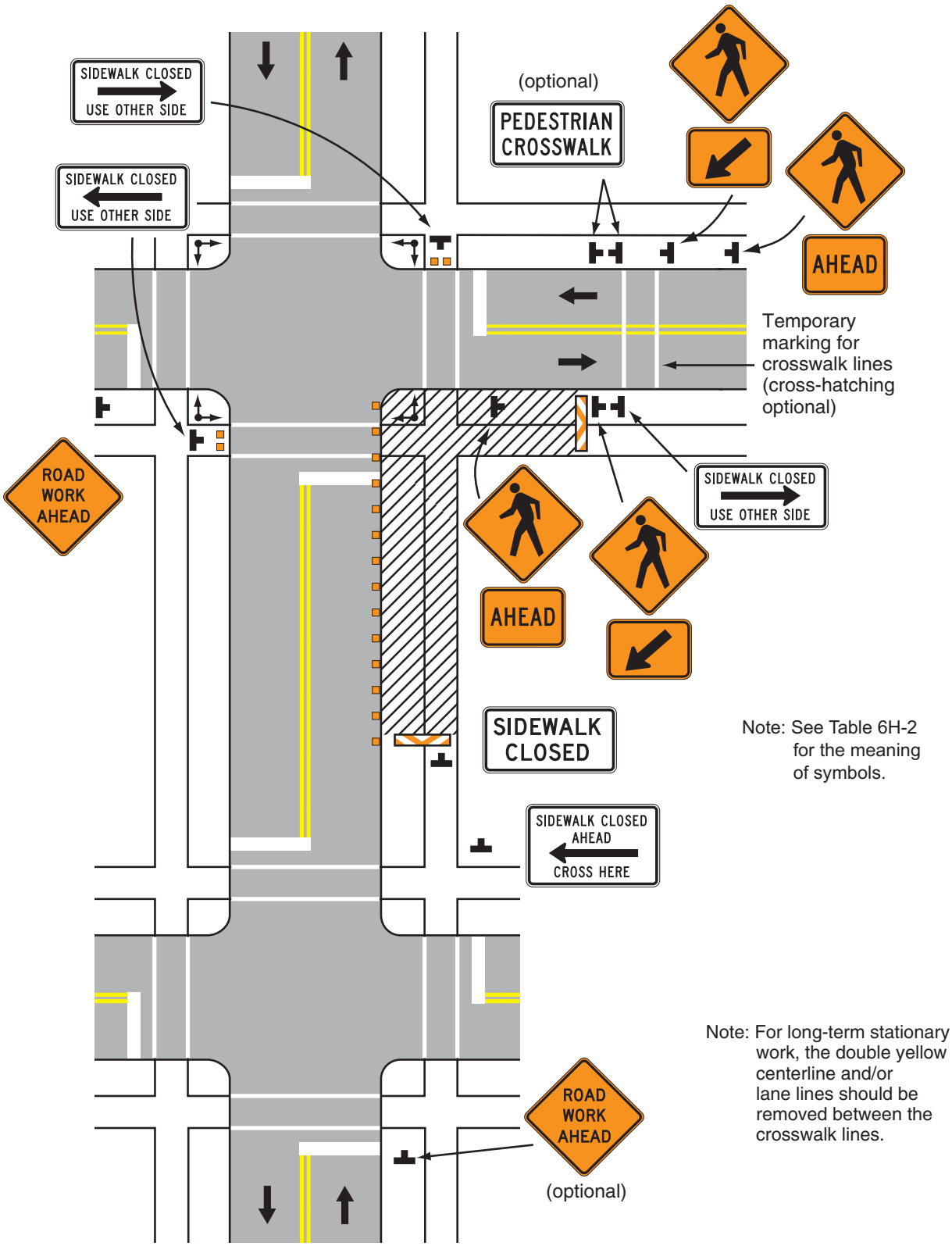

Typical Application 29

Notes for Figure 6H-30—Typical Application 30

Interior Lane Closure on Multi-lane Street

Guidance:

1. This information applies to low-speed, low-volume urban streets. Where speed or volume is higher, additional signing such as LEFT LANE CLOSED with a supplemental distance plaque should be used between the signs shown.

Option:

2. The closure of the adjacent interior lane in the opposing direction may not be necessary, depending upon the activity being performed and the work space needed for the operation.
3. Shadow vehicles with a truck-mounted attenuator may be used.

Guidance:

4. When a highway-rail grade crossing exists within or upstream of the transition area and it is anticipated that backups resulting from the lane closure might extend through the highway-rail grade crossing, the TTC zone should be extended so that the transition area precedes the highway-rail grade crossing.
5. Early coordination with the railroad company should occur before work starts.

Figure 6H-30. Interior Lane Closure on Multi-lane Street (TA-30)

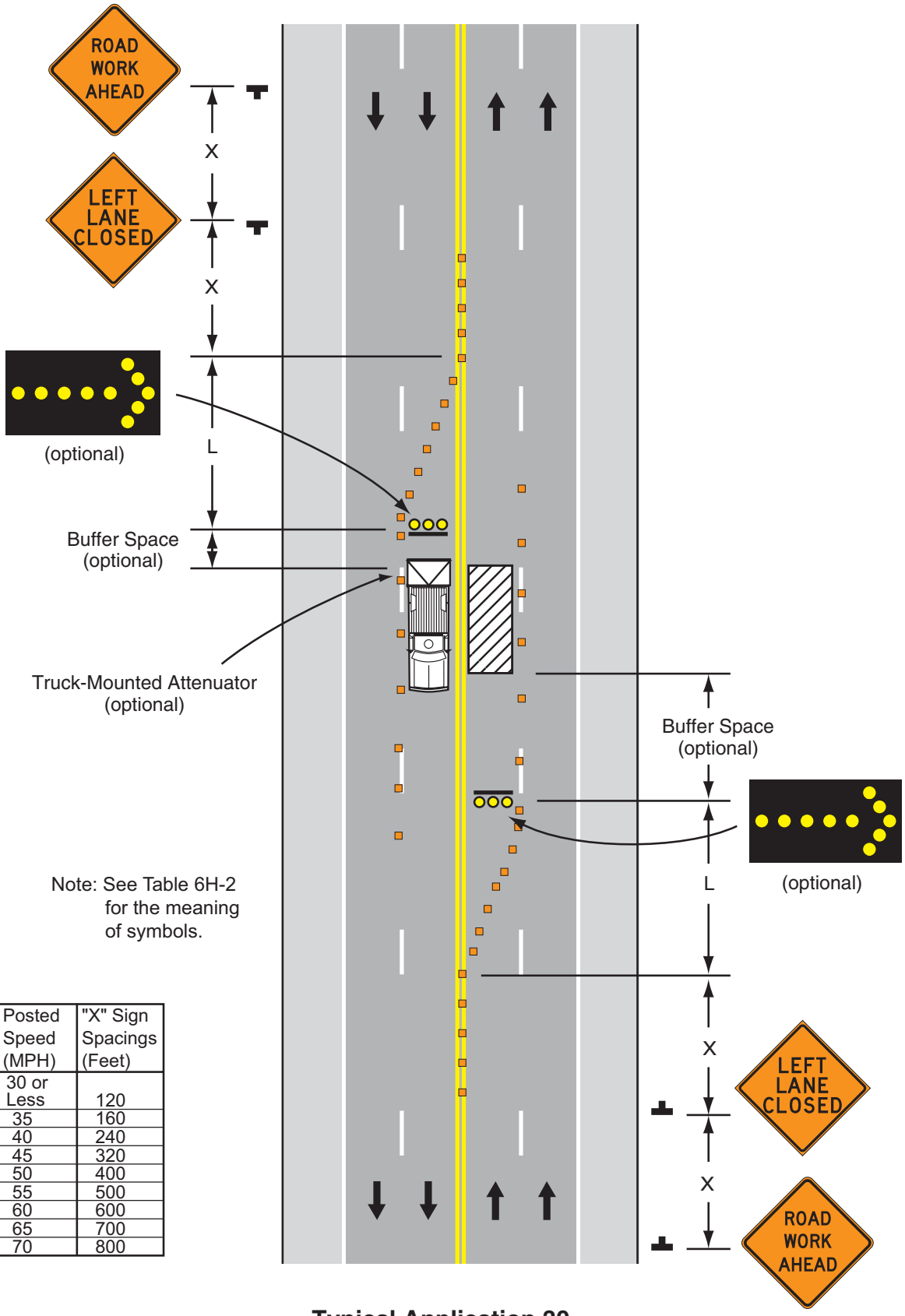

Note: See Table 6H-2 for the meaning of symbols.

Posted Speed (MPH)	"X" Sign Spacings (Feet)
30 or Less	120
35	160
40	240
45	320
50	400
55	500
60	600
65	700
70	800

Typical Application 30

Notes for Figure 6H-31—Typical Application 31

Lane Closure on Street with Uneven Directional Volumes

Standard:

1. **The illustrated information shall be used only when the vehicular traffic volume indicates that two lanes of vehicular traffic shall be maintained in the direction of travel for which one lane is closed.**

Option:

2. The procedure may be used during a peak period of vehicular traffic and then changed to provide two lanes in the other direction for the other peak.

Guidance:

3. For high speeds, a LEFT/RIGHT LANE CLOSED with a supplemental distance plaque sign should be added for vehicular traffic approaching the lane closure, as shown in Figure 6H-32.
4. Conflicting pavement markings should be removed for long-term projects. For short-term and intermediate-term projects where this is not practical, the channelizing devices in the area where the pavement markings conflict should be placed at a maximum spacing of 0.5 S ft where S is the speed in mph. Temporary markings should be installed where needed.
5. If the lane shift has curves with recommended speeds of 30 mph or less, Reverse Turn signs should be used.
6. Where the shifted section is long, a Reverse Curve sign should be used to show the initial shift and a second sign should be used to show the return to the normal alignment.
7. If the tangent distance along the temporary diversion is less than 600 ft, the Double Reverse Curve sign should be used at the location of the first Reverse Curve sign. The second Reverse Curve sign should be omitted.

Option:

8. A longitudinal buffer space may be used in the activity area to separate opposing vehicular traffic.
9. An ALL LANES THRU supplemental plaque may be used to emphasize the point that all lanes shift and no lanes are closed.
10. A work vehicle or a shadow vehicle may be equipped with a truck-mounted attenuator.

Figure 6H-31. Lane Closures on Street with Uneven Directional Volumes (TA-31)

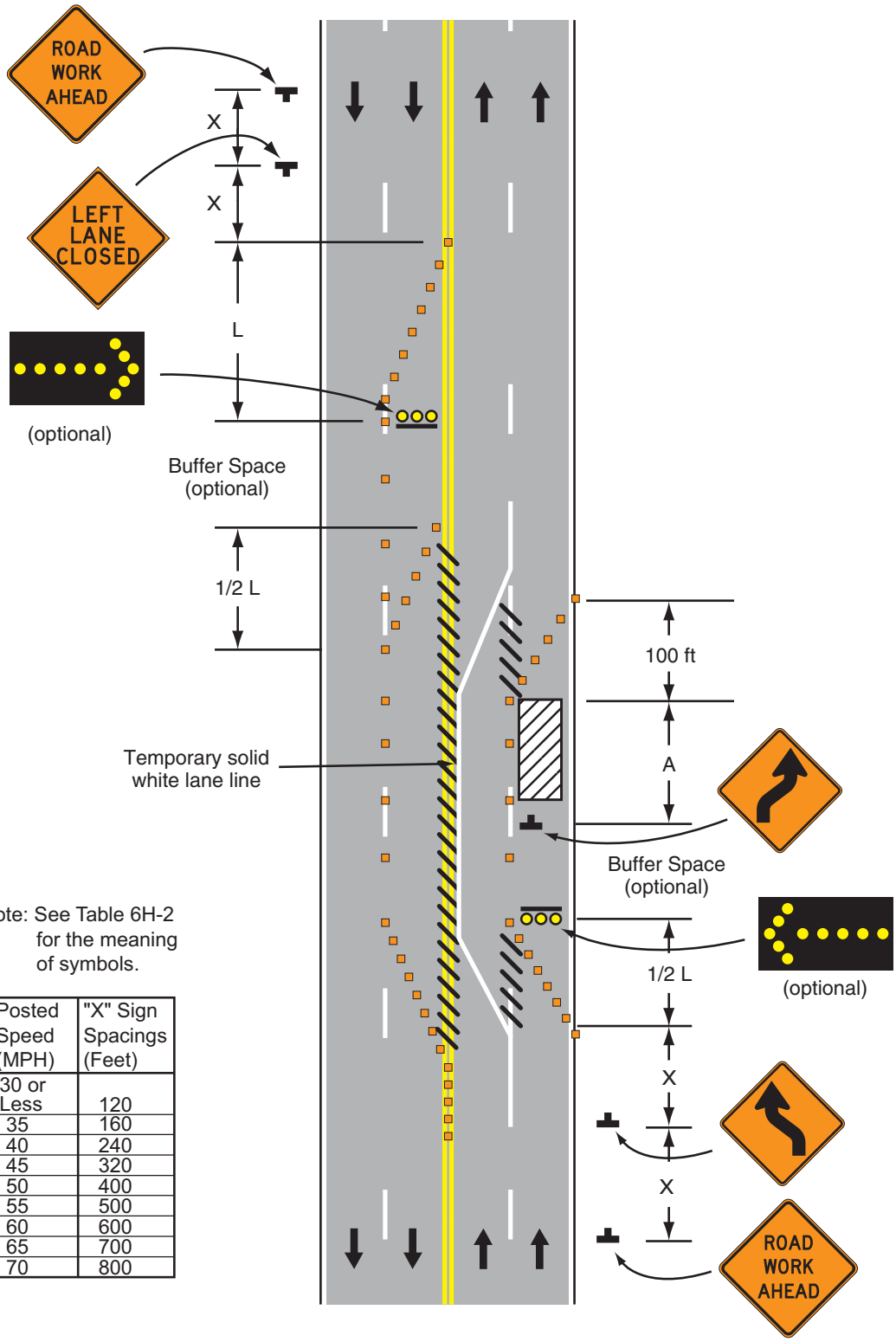

Note: See Table 6H-2 for the meaning of symbols.

Posted Speed (MPH)	"X" Sign Spacings (Feet)
30 or Less	120
35	160
40	240
45	320
50	400
55	500
60	600
65	700
70	800

Typical Application 31

Notes for Figure 6H-32—Typical Application 32
Half Road Closure on Multi-lane, High-Speed Highway

Standard:

1. **Pavement markings no longer applicable shall be removed or obliterated as soon as practical. Except for intermediate-term and short-term situations, temporary markings shall be provided to clearly delineate the temporary travel path. For short-term and intermediate-term situations where it is not feasible to remove and restore pavement markings, channelization shall be made dominant by using a very close device spacing.**

Guidance:

2. When paved shoulders having a width of 8 ft or more are closed, channelizing devices should be used to close the shoulder in advance of the merging taper to direct vehicular traffic to remain within the traveled way.
3. Where channelizing devices are used instead of pavement markings, the maximum spacing should be 0.5 S feet where S is the speed in mph.
4. If the tangent distance along the temporary diversion is more than 600 ft, a Reverse Curve sign, left first, should be used instead of the Double Reverse Curve sign, and a second Reverse Curve sign, right first, should be placed in advance of the second reverse curve back to the original alignment.

Option:

4a. For Short-Term applications, when post mounted signs are not used, the distance legend may be shown on the sign face rather than on a supplemental plaque.

5. Warning lights may be used to supplement channelizing devices at night.

Guidance:

6. When a highway-rail grade crossing exists within or upstream of the merging taper and it is anticipated that backups resulting from the lane closure might extend through the highway-rail grade crossing, the TTC zone should be extended so that the merging taper precedes the highway-rail grade crossing.
7. When a highway-rail grade crossing exists within the activity area, provisions should be made to provide road users operating on the left side of the normal centerline with comparable warning devices as supplied for road users operating on the right side of the normal centerline.
8. When a highway-rail grade crossing exists within the activity area, early coordination with the railroad company should occur before work starts.

Option:

9. When a highway-rail grade crossing exists within the activity area, a flagger may be used at the highway-rail grade crossing to minimize the probability that vehicles are stopped within 15 ft of the highway-rail grade crossing, measured from both sides of the outside rails.
10. A truck-mounted attenuator may be used on the work vehicle and/or the shadow vehicle.

Figure 6H-32. Half Road Closure on Multi-lane, High-Speed Highway (TA-32)

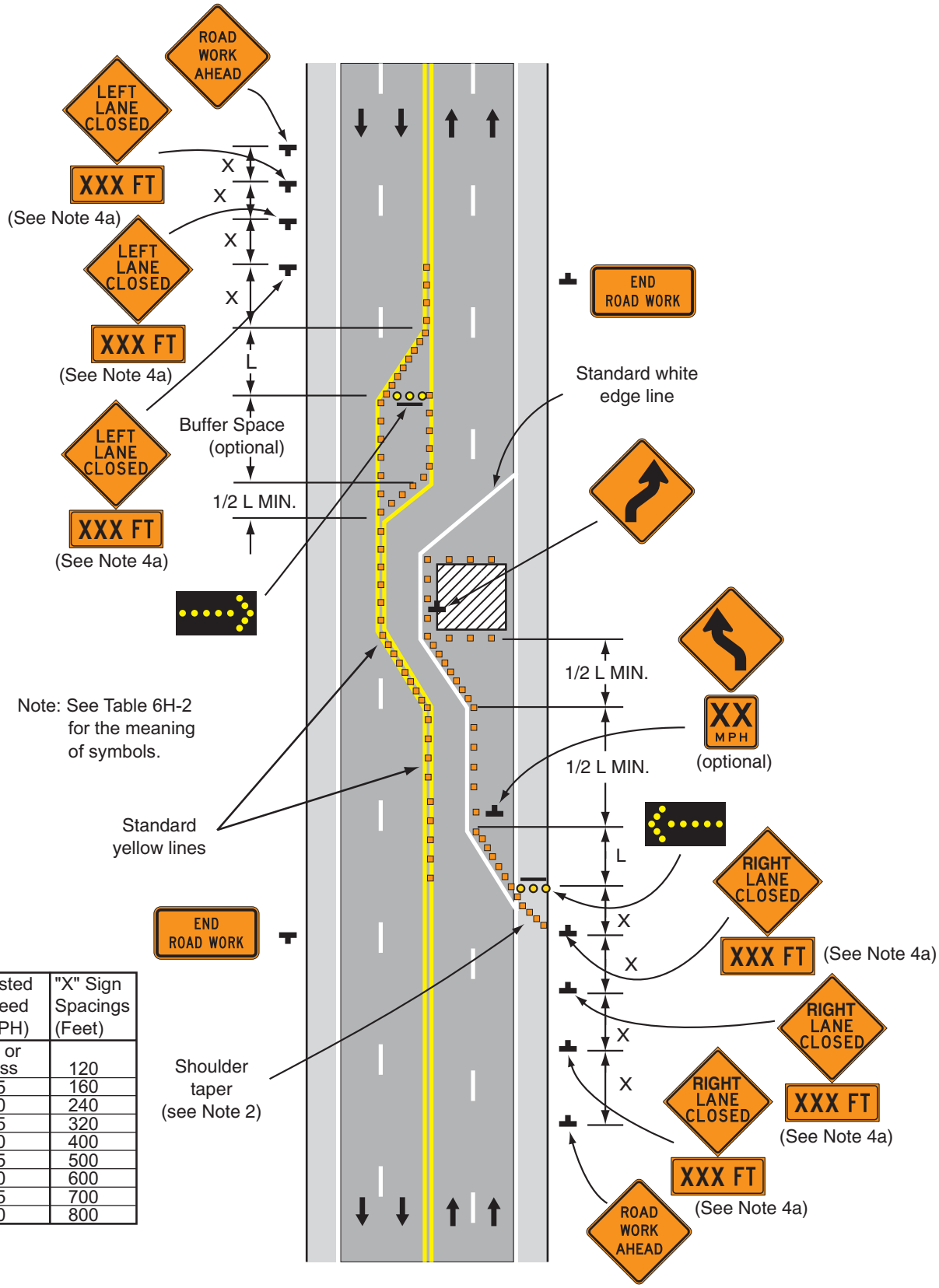

Posted Speed (MPH)	"X" Sign Spacings (Feet)
30 or Less	120
35	160
40	240
45	320
50	400
55	500
60	600
65	700
70	800

Typical Application 32

Notes for Figure 6H-33—Typical Application 33

Stationary Lane Closure on Divided Highway

Standard:

1. **This information also shall be used when work is being performed in the lane adjacent to the median on a divided highway. In this case, the LEFT LANE CLOSED signs shall be substituted.**
2. **When a side road intersects the highway within the TTC zone, additional TTC devices shall be placed as needed.**

Guidance:

3. When paved shoulders having a width of 8 ft or more are closed, channelizing devices should be used to close the shoulder in advance of the merging taper to direct vehicular traffic to remain within the traveled way.

Option:

3a. For Short-Term applications, when post mounted signs are not used, the distance legend may be shown on the sign face rather than on a supplemental plaque.

4. A truck-mounted attenuator may be used on the work vehicle and/or shadow vehicle.

Support:

5. Where conditions permit, restricting all vehicles, equipment, workers, and their activities to one side of the roadway might be advantageous.

Figure 6H-33. Stationary Lane Closure on Divided Highway (TA-33)

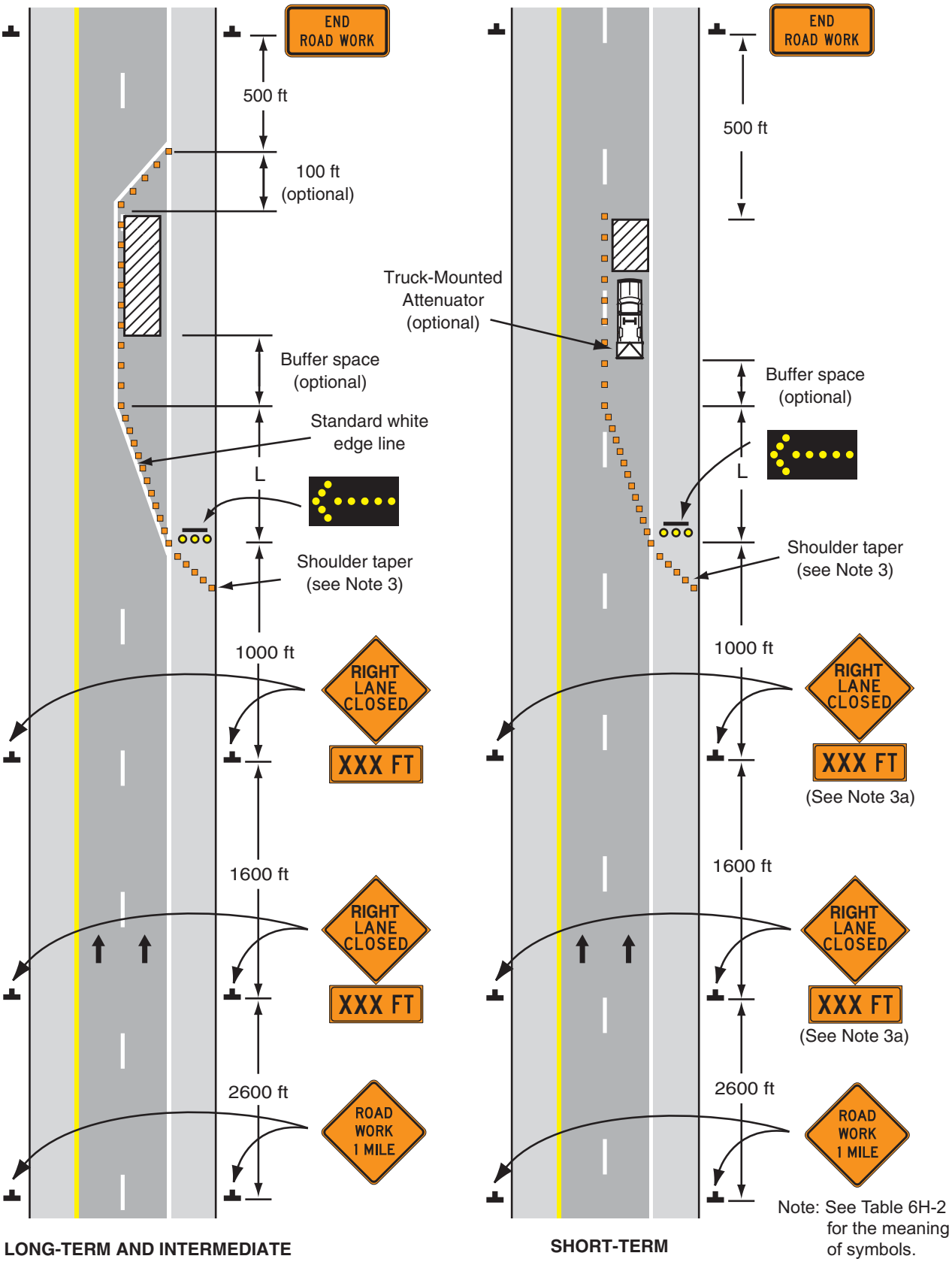

Typical Application 33

Notes for Figure 6H-34—Typical Application 34

Lane Closure with Temporary Traffic Barrier

Standard:

1. **This information also shall be used when work is being performed in the lane adjacent to the median on a divided highway. In this case, the LEFT LANE CLOSED signs shall be substituted.**

Guidance:

2. For long-term lane closures on facilities with permanent edge lines, a temporary edge line should be installed from the start of the merging taper to the far end of the downstream taper, and conflicting pavement markings should be removed.
3. The use of a barrier should be based on engineering judgment.

Standard:

4. **Where temporary traffic barriers are installed, the ends of the barrier shall be treated in accordance with the provisions of Section 6F.81**
5. **The barrier shall not be placed along the merging taper. The lane shall first be closed using channelizing devices and pavement markings.**

Option:

6. The barrier shown in this typical application is an example of one method that may be used to close a lane for a long-term project. If the work activity permits, a movable barrier may be used and relocated to the shoulder during nonwork periods or peak-period vehicular traffic conditions, as appropriate.
7. Type C Steady-Burn warning lights may be placed on channelizing devices and the barrier parallel to the edge of pavement for nighttime lane closures.

Standard:

8. **If a movable barrier is used, the temporary white edge line shown in the typical application shall not be used. During the period when the right lane is opened, the sign legends and the channelization shall be changed to indicate that only the shoulder is closed, as illustrated in Figure 6H-5. The arrow panel, if used, shall be placed at the end of the shoulder taper and shall display the caution mode.**

Guidance:

9. If a movable barrier is used, the shift should be performed in the following manner. When closing the lane, the lane should be initially closed with channelizing devices placed along a merging taper using the same information employed for a stationary lane closure. The lane closure should then be extended with the movable-barrier transfer vehicle moving with vehicular traffic. When opening the lane, the movable-barrier transfer vehicle should travel against vehicular traffic from the termination area to the transition area. The merging taper should then be removed using the same information employed for a stationary lane closure.

Figure 6H-34. Lane Closure with Temporary Traffic Barrier (TA-34)

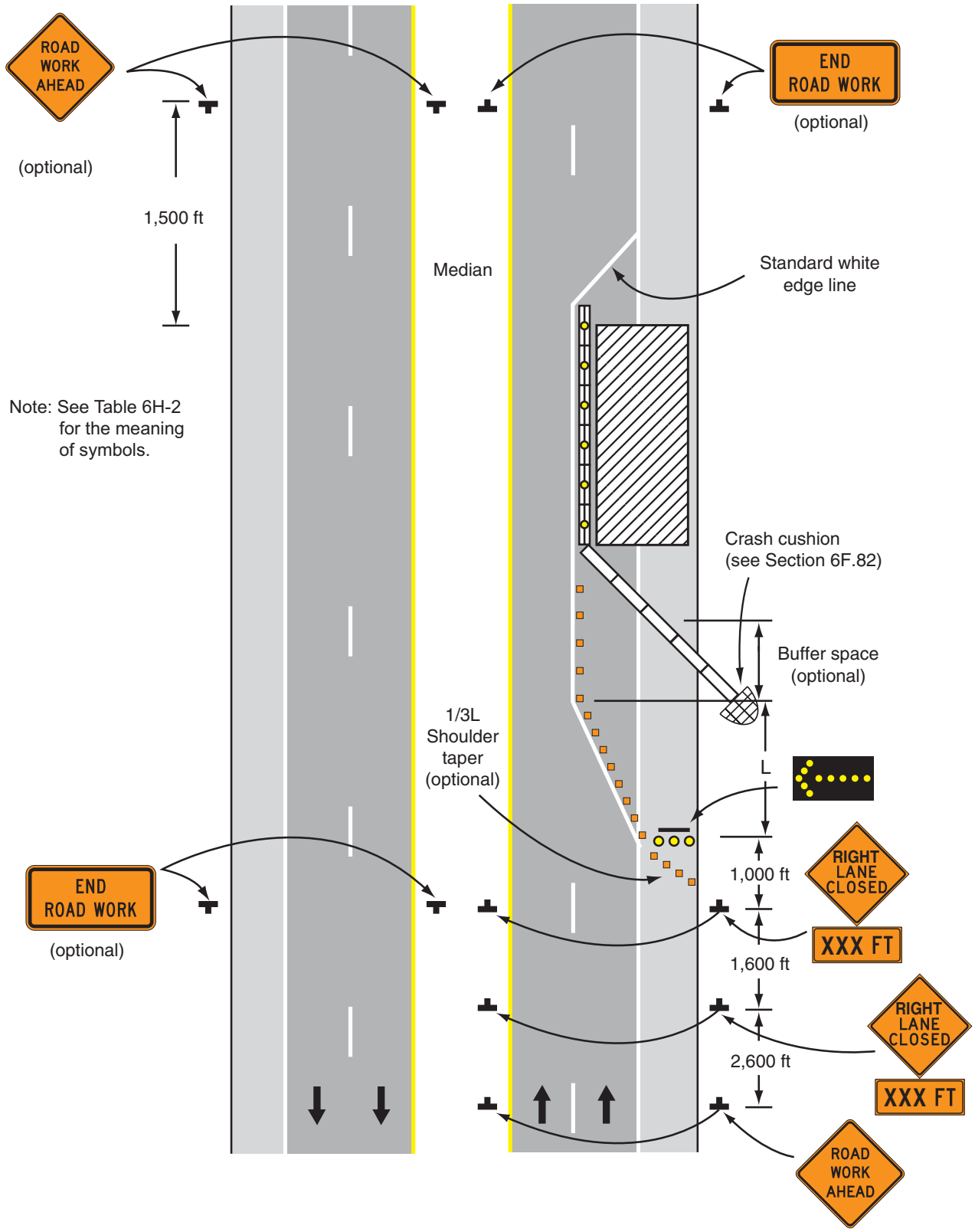

Typical Application 34

Notes for Figure 6H-35—Typical Application 35

Mobile Operation on Multi-lane Road

Standard:

Arrow panels shall, as a minimum, be Type B, with a size of 60 x 30 inches.

1a. When the X VEHICLE CONVOY (CW21-10b) sign is used, it shall have the number of convoy vehicles displayed in the number designation "X" location. This number does not include advance warning shadow vehicles located on the shoulder in advance of the X VEHICLE CONVOY sign.

Guidance:

2. Vehicles used for these operations should be made highly visible with appropriate equipment, such as: high-intensity rotating, flashing, oscillating, or strobe lights, flags, signs, or arrow panels.
3. Shadow Vehicle 1 should be equipped with an arrow panel and truck-mounted attenuator.
4. Shadow Vehicle 2 should be equipped with an arrow panel. An appropriate lane closure sign should be placed on Shadow Vehicle 2 so as not to obscure the arrow panel.
5. Shadow Vehicle 2 should travel at a varying distance from the work operation so as to provide adequate sight distance for vehicular traffic approaching from the rear.
6. The spacing between the work vehicles and the shadow vehicles, and between each shadow vehicle should be minimized to deter road users from driving in between.
7. Work should normally be accomplished during off-peak hours.
8. When the work vehicle occupies an interior lane (a lane other than the far right or far left) of a directional roadway having a right shoulder 10 ft or more in width, Shadow Vehicle 2 should drive the right shoulder with a sign indicating that work is taking place in the interior lane.

8a. For divided highways with tow or three lanes in the direction of the mobile operation, the appropriate LEFT LANE CLOSED (CW20-5L), RIGHT LANE CLOSED (CW20-5R) or CENTER LANE CLOSED (CW20-5C) should be placed on Shadow Vehicle 2. For divided highways with four or more lanes in the direction of the mobile operation, the LANE BLOCKED (CW20-6) sign with an "X" under the appropriate closed lane number should be placed on Shadow Vehicle 2.

Option:

9. A truck-mounted attenuator may be used on Shadow Vehicle 2.
10. On high-speed roadways, a third shadow vehicle (not shown) may be used with Shadow Vehicle 1 in the closed lane, Shadow Vehicle 2 straddling the edge line, and Shadow Vehicle 3 on the shoulder.
11. Where adequate shoulder width is not available, Shadow Vehicle 3 may drive partially in the lane.

11a. A Portable Changeable Message sign with a minimum character height of 12 inches may be mounted on Shadow Vehicle 2 and substituted for the LEFT, RIGHT, or CENTER LANE CLOSED signs, displaying the same message as the sign it is replacing. An appropriate flashing arrow display may be alternated with this message.

Figure 6H-35. Mobile Operation on Multi-lane Road (TA-35)

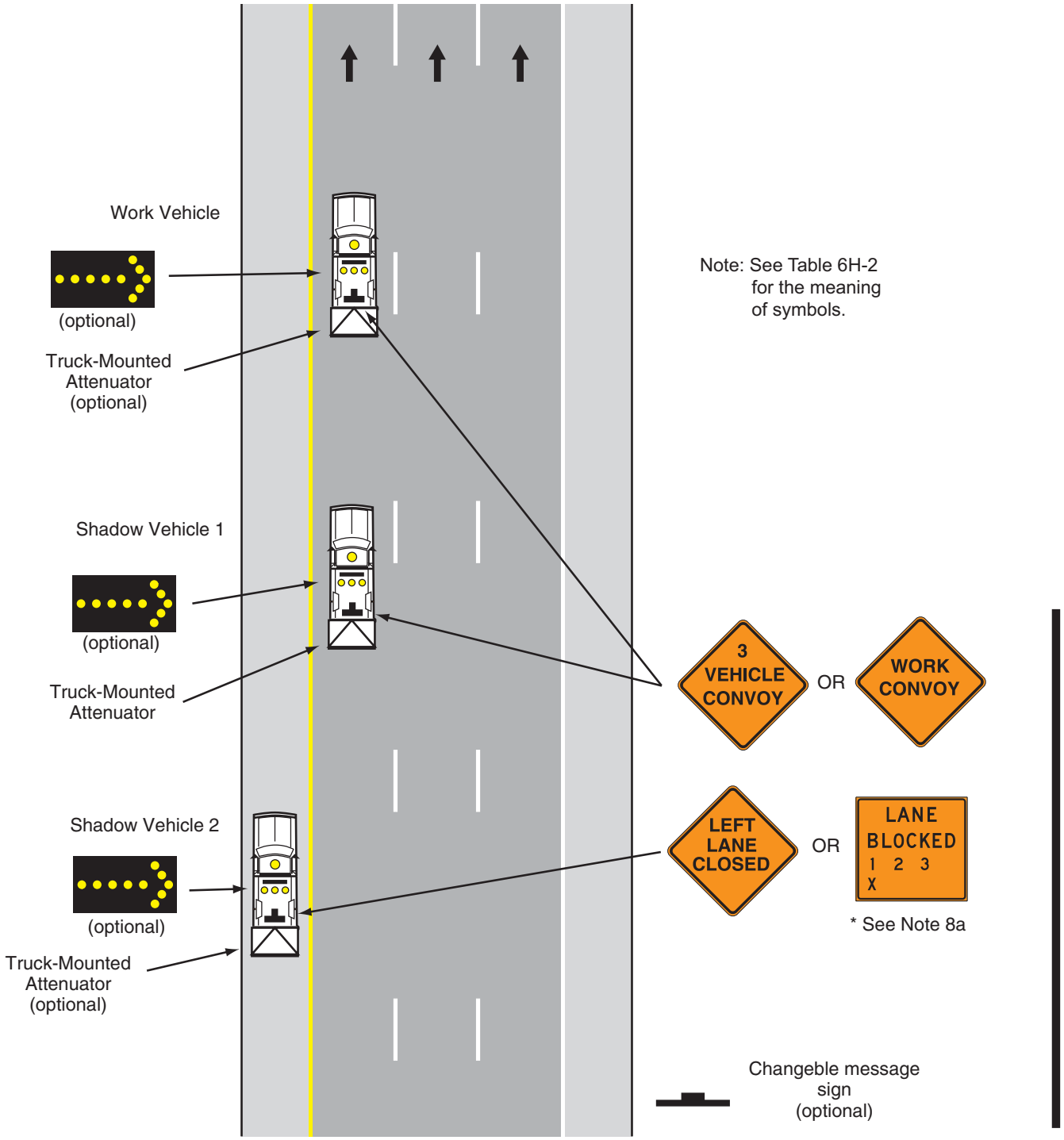

Typical Application 35

Notes for Figure 6H-36—Typical Application 36

Lane Shift on Freeway

Guidance:

1. The lane shift should be used when the work space extends into either the right or left lane of a divided highway and it is not practical, for capacity reasons, to reduce the number of available lanes.
2. When a lane shift is accomplished by using (1) geometry that meets the operational speed at which the permanent highway was designed, (2) full normal cross-section (full lane width and full shoulders), and (3) complete pavement markings, then only the initial general work-zone warning sign is required.
3. When the conditions in Note 2 are not met, the information shown in the typical application should be employed and all the following notes apply.

Standard:

4. **Where temporary traffic barriers are installed, the ends of the barrier shall be treated in accordance with the provisions of Section 6F.81.**
5. **A warning sign shall be used to show the changed alignment.**

Guidance:

6. Where the shifted section is longer than 600 ft, one set of Reverse Curve signs should be used to show the initial shift and a second set should be used to show the return to the normal alignment. If the tangent distance along the temporary diversion is less than 600 ft, the Double Reverse Curve sign should be used instead of the first Reverse Curve sign. The second Reverse Curve sign should be omitted.
7. If a STAY IN LANE sign is used, then solid white lane lines should be used.

Standard:

8. **The minimum width of the shoulder lane shall be 10 ft.**
9. **For long-term stationary work, existing conflicting pavement markings shall be removed and temporary markings shall be installed before traffic patterns are changed.**

Option:

10. For short-term stationary work, lanes may be delineated by channelizing devices or removable pavement markings instead of temporary pavement markings
11. DELETED
12. If the shoulder cannot adequately accommodate trucks, trucks may be directed to use the travel lanes.
13. The barrier shown in this typical application is one method that may be used to close a lane for a long-term project.

Guidance:

14. The use of a barrier should be based on engineering judgment.

Option:

15. Type C Steady-Burn warning lights may be placed on channelizing devices and the barrier parallel to the edge of pavement for nighttime lane closures.

Figure 6H-36. Lane Shift on Freeway (TA-36)

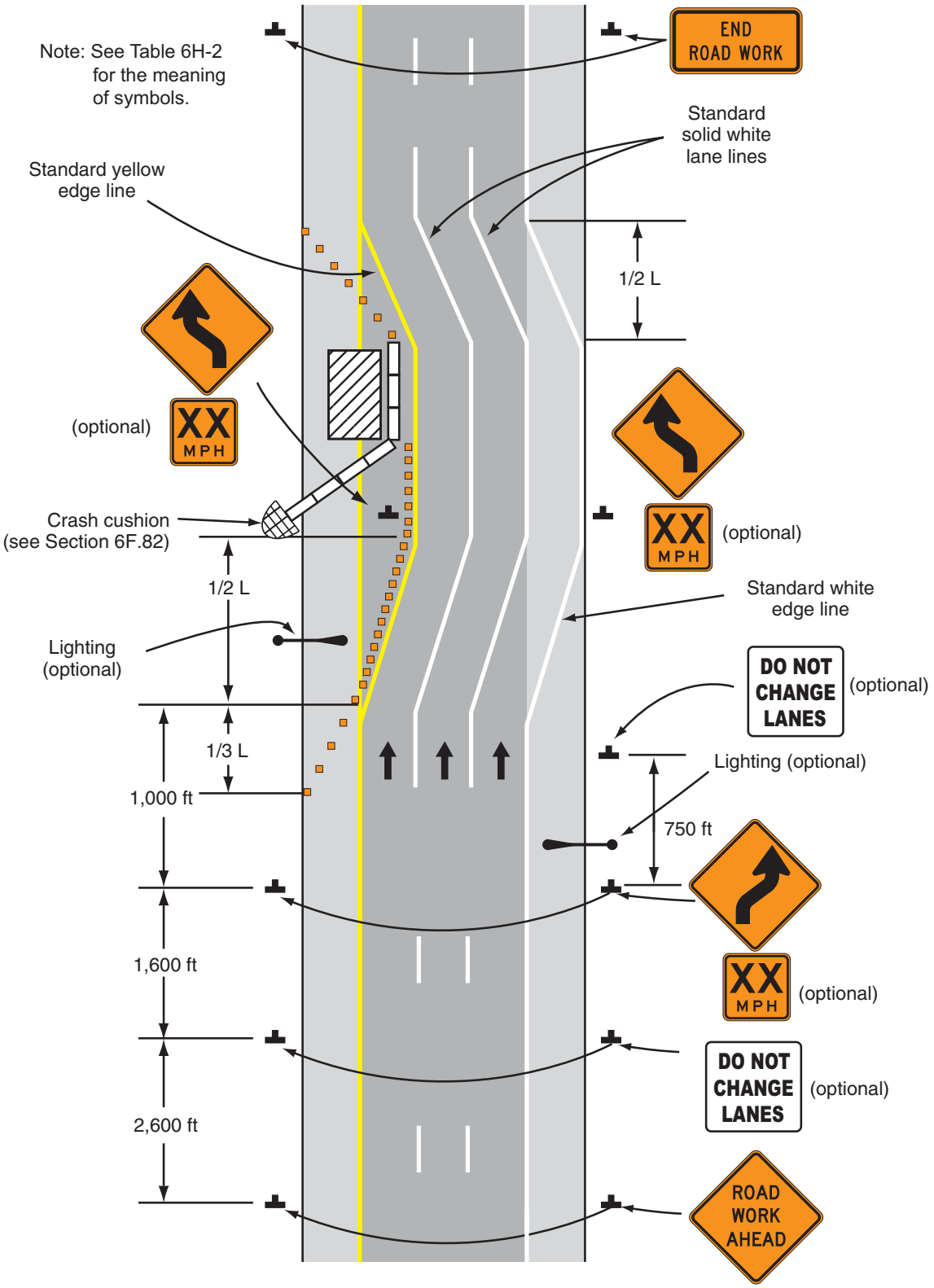

Typical Application 36

Notes for Figure 6H-37—Typical Application 37

Double Lane Closure on Freeway

Guidance:

1. Ordinarily, the preferred position for the second arrow panel is in the closed exterior lane at the beginning of the second merging taper. However, the second arrow panel should be placed in the closed interior lane at the end of the second merging taper in the following situations:
   a. When a shadow vehicle is used in the interior closed lane, and the second arrow panel is mounted on the shadow vehicle;
   b. If alignment or other conditions create any confusion as to which lane is closed by the second arrow panel; and
   c. When the first arrow panel is placed in the closed exterior lane at the end of the first merging taper (the alternative position when the shoulder is narrow).

Option:

2. Flashing warning lights and/or flags may be used to call attention to the initial warning signs.
3. A truck-mounted attenuator may be used on the shadow vehicle.
4. If a paved shoulder having a minimum width of 10 ft and sufficient strength is available, the left and adjacent interior lanes may be closed and vehicular traffic carried around the work space on the right lane and a right shoulder.
5. When a shoulder lane is used that cannot adequately accommodate trucks, trucks may be directed to use the normal travel lanes.
6. For Short-Term applications, when post mounted signs are not used, the distance legend may be shown on the sign face rather than on a supplemental plaque.

Figure 6H-37. Double Lane Closure on Freeway (TA-37)

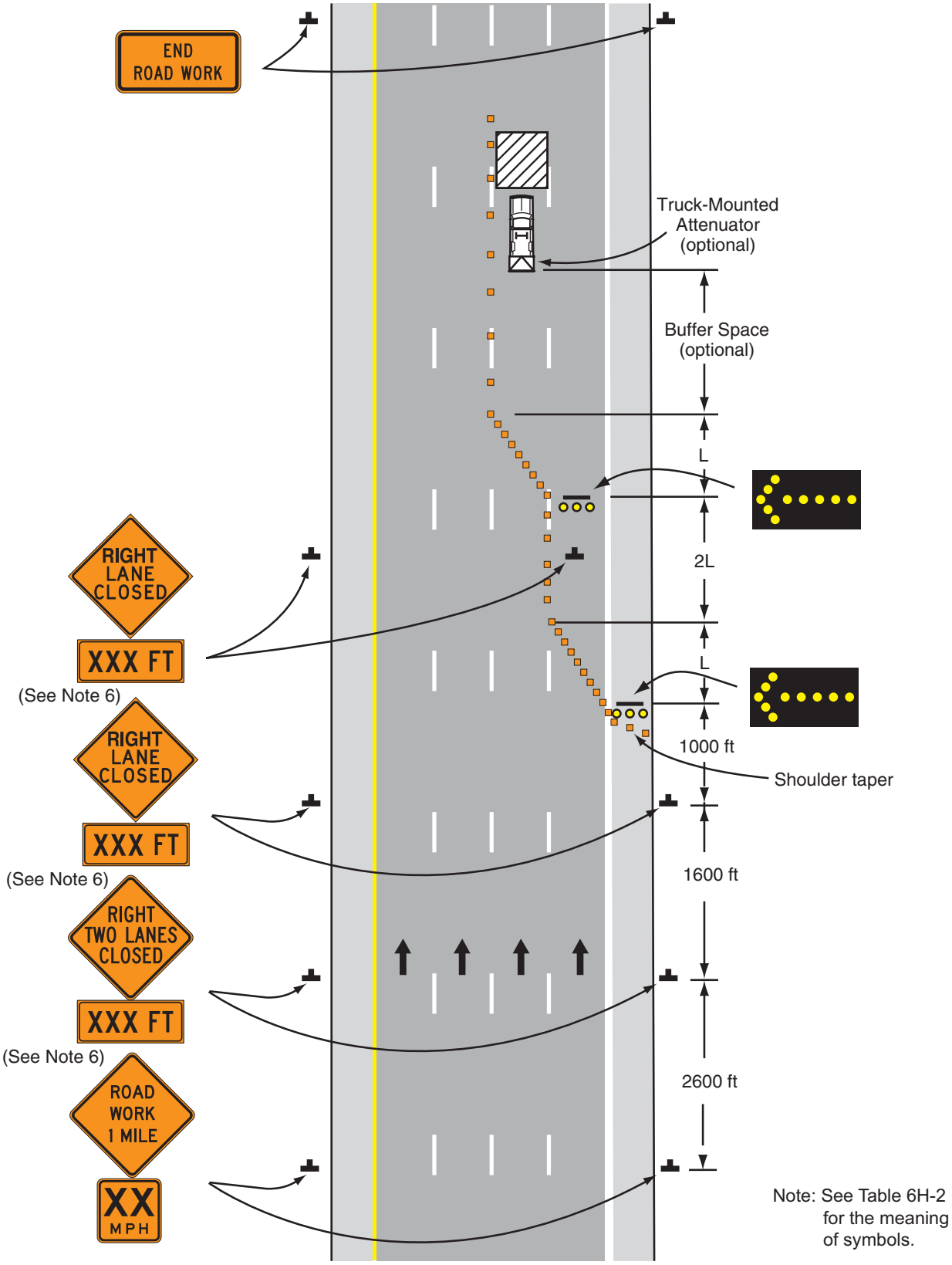

Typical Application 37

Notes for Figure 6H-38—DELETED

Figure 6H-38. **DELETED**

Notes for Figure 6H-39—Typical Application 39

Median Crossover on Freeway

Standard:

1. **Channelizing devices or temporary traffic barriers shall be used to separate opposing vehicular traffic.**

Guidance:

2. For long-term work on high-speed, high-volume highways, consideration should be given to using a temporary traffic barrier to separate opposing vehicular traffic.

Option:

3. When a temporary traffic barrier is used to separate opposing vehicular traffic, the Two-Way Traffic, DO NOT PASS, KEEP RIGHT, and DO NOT ENTER signs may be eliminated.
4. The alignment of the crossover may be designed as a reverse curve.

Guidance:

5. When the crossover follows a curved alignment, the design criteria contained in the AASHTO “Policy on the Geometric Design of Highways and Streets” should be used (see Section 1A.11).
6. When channelizing devices have the potential of leading vehicular traffic out of the intended traffic space, the channelizing devices should be extended a distance in feet of 2 times the speed limit in mph beyond the end of the transition area as depicted.
7. Where channelizing devices are used, the Two-Way Traffic signs should be repeated every 1 mile.

Option:

8. NEXT X MILES Supplemental Distance plaques may be used with the Two-Way Traffic signs, where X is the distance to the end of the two-way section.

Support:

9. When the distance is sufficiently short that road users entering the section can see the far end of the section, they are less likely to forget that there is opposing vehicular traffic.
10. The sign legends for the four pairs of signs approaching the lane closure for the noncrossover direction of travel are not shown. They are similar to the series shown for the crossover direction, except that the left lane is closed.

Figure 6H-39. Median Crossover on Freeway (TA-39)

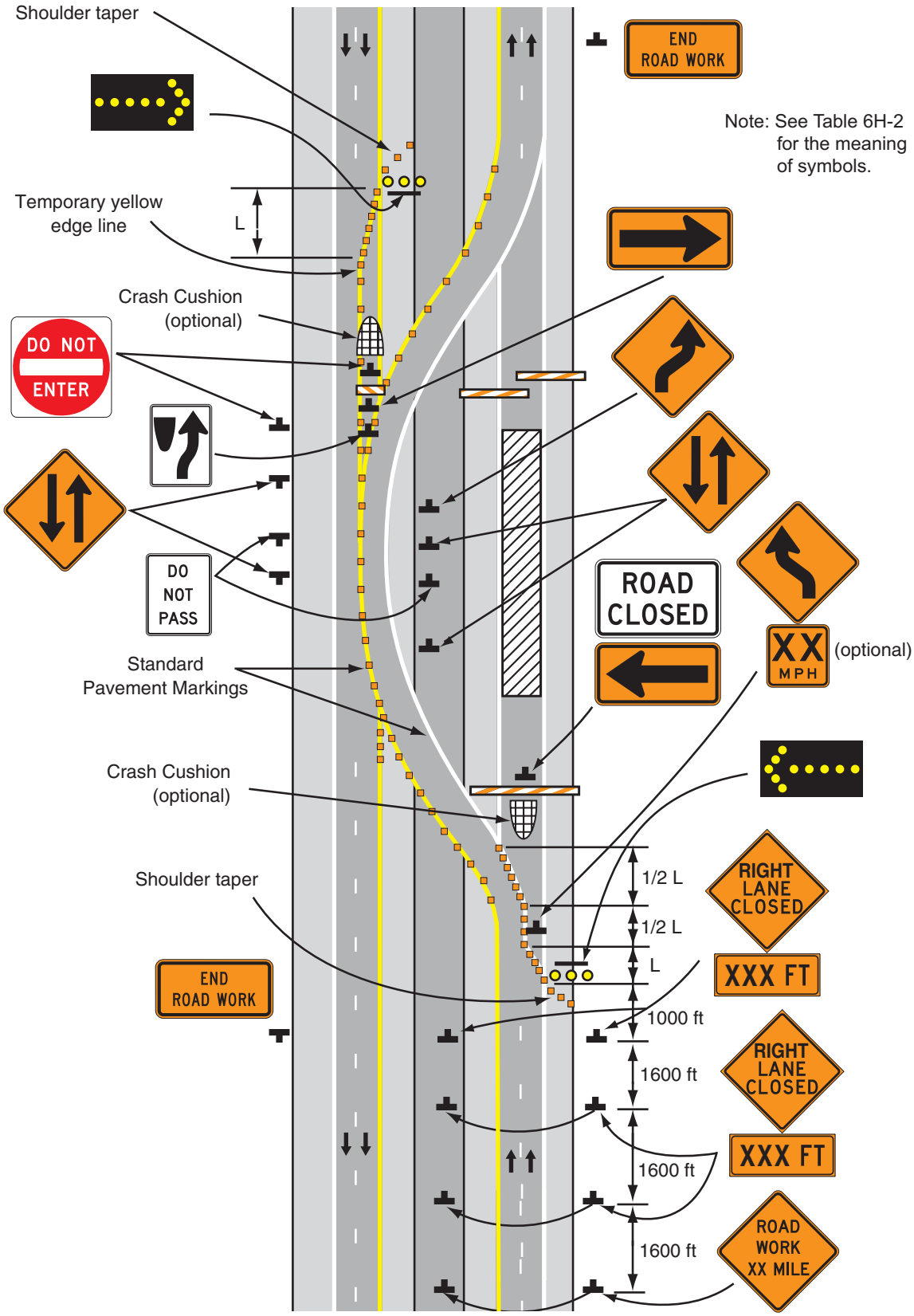

Typical Application 39

Notes for Figure 6H-40—Typical Application 40
Median Crossover for Entrance Ramp

Guidance:

1. The typical application illustrated should be used for carrying an entrance ramp across a closed directional roadway of a divided highway.
2. A temporary acceleration lane should be used to facilitate merging.
3. When used, the YIELD or STOP sign should be located far enough forward to provide adequate sight distance of oncoming mainline vehicular traffic to select a reasonably safe gap. If needed, YIELD or STOP lines should be installed across the ramp to indicate the point at which road users should YIELD or STOP. Also, a longer acceleration lane should be provided beyond the sign to reduce the gap size needed.

Option:

4. If vehicular traffic conditions allow, the ramp may be closed.
5. A broken edge line may be carried across the temporary entrance ramp to assist in defining the through vehicular traffic lane.
6. When a temporary traffic barrier is used to separate opposing vehicular traffic, the Two-Way Traffic signs and the DO NOT ENTER signs may be eliminated.

Figure 6H-40. Median Crossover for Entrance Ramp (TA-40)

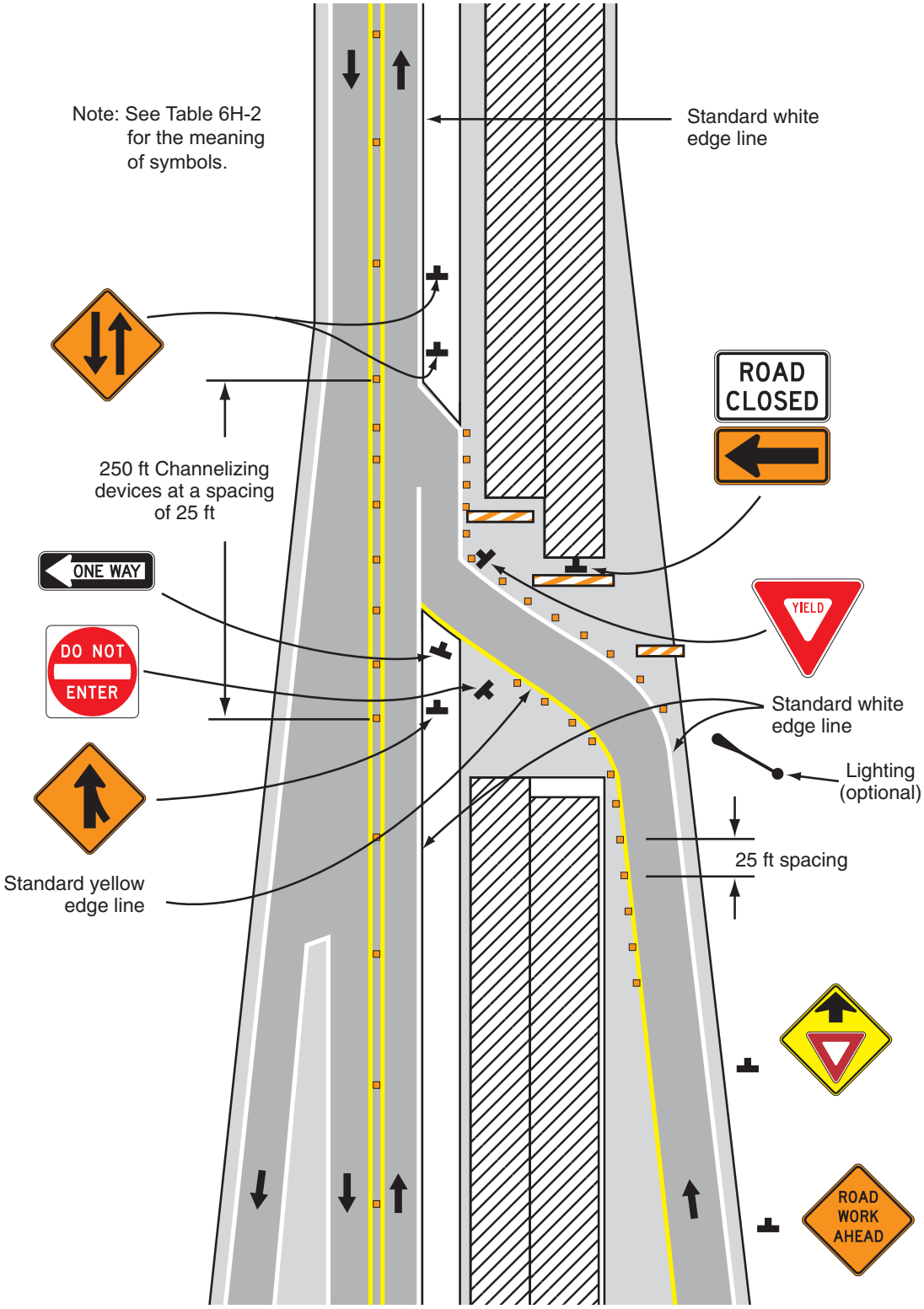

Typical Application 40

Notes for Figure 6H-41—Typical Application 41
Median Crossover for Exit Ramp

Guidance:

1. This typical application should be used for carrying an exit ramp across a closed directional roadway of a divided highway. The design criteria contained in the AASHTO "Policy on the Geometric Design of Highways and Streets" (see Section 1A.11) should be used for determining the curved alignment.
2. The guide signs should indicate that the ramp is open, and where the temporary ramp is located. Conversely, if the ramp is closed, guide signs should indicate that the ramp is closed.
3. When the exit is closed, a black on orange EXIT CLOSED panel should be placed diagonally across the interchange/intersection guide signs.
4. In the situation (not shown) where channelizing devices are placed along the mainline roadway, the devices' spacing should be reduced in the vicinity of the off ramp to emphasize the opening at the ramp itself. Channelizing devices and/or temporary pavement markings should be placed on both sides of the temporary ramp where it crosses the median and the closed roadway.
5. Advance guide signs providing information related to the temporary exit should be relocated or duplicated adjacent to the temporary roadway.

Standard:

6. **A temporary EXIT sign shall be located in the temporary gore. For better visibility, it shall be mounted a minimum of 7 ft from the pavement surface to the bottom of the sign.**

Option:

7. Guide signs referring to the exit may need to be relocated to the median.
8. The temporary EXIT sign placed in the temporary gore may be either black on orange or white on green.
9. In some instances, a temporary deceleration lane may be useful in facilitating the exiting maneuver.
10. When a temporary traffic barrier is used to separate opposing vehicular traffic, the Two-Way Traffic signs may be omitted.

Figure 6H-41. Median Crossover for Exit Ramp (TA-41)

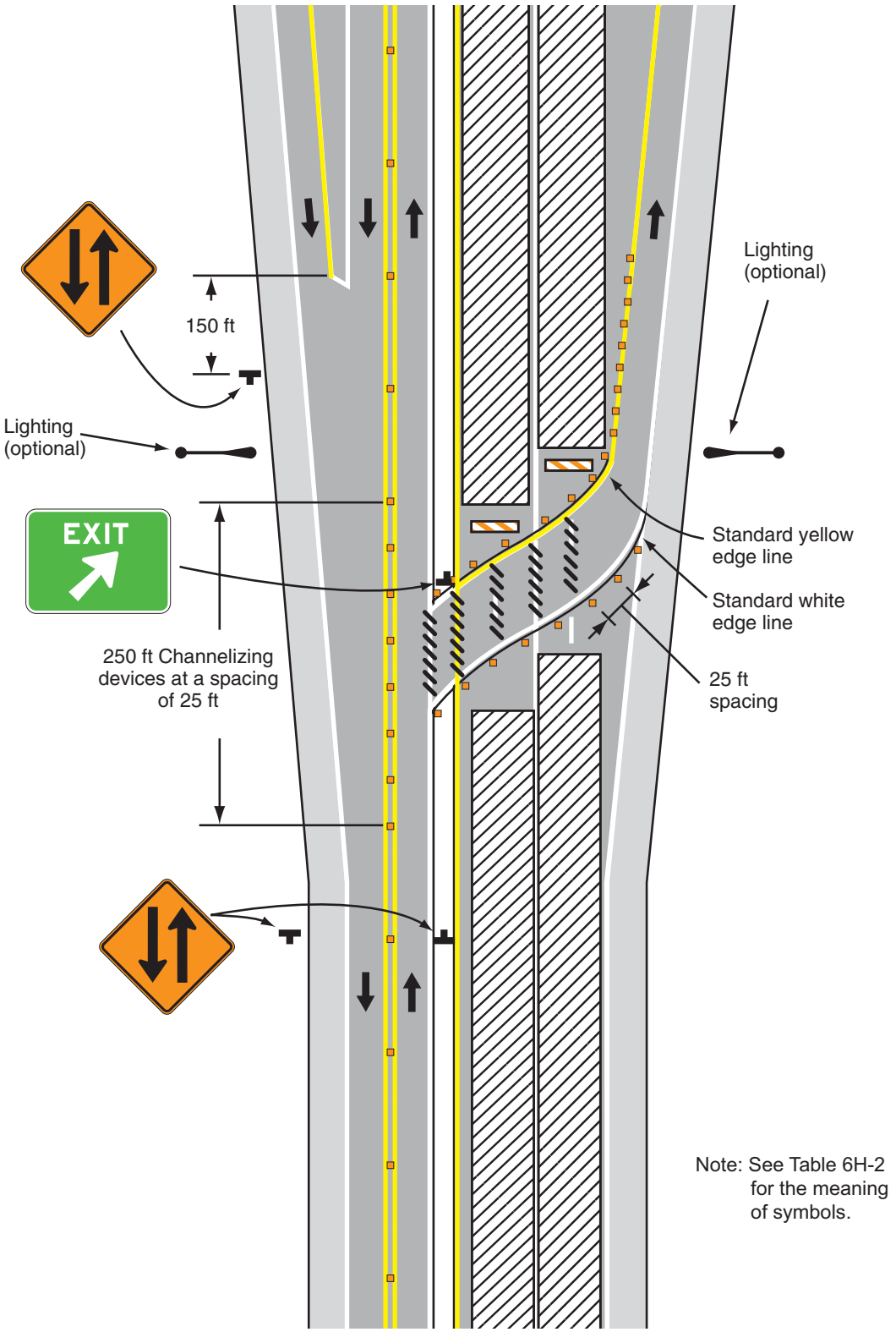

Typical Application 41

Notes for Figure 6H-42—Typical Application 42
Work in Vicinity of Exit Ramp

Guidance:

1. The guide signs should indicate that the ramp is open, and where the temporary ramp is located. However, if the ramp is closed, guide signs should indicate that the ramp is closed.
2. When the exit ramp is closed, a black on orange EXIT CLOSED panel should be placed diagonally across the interchange/intersection guide signs.
3. The design criteria contained in the AASHTO "Policy on the Geometric Design of Highways and Streets" should be used for determining the alignment (see Section 1A.11).

Standard:

4. A temporary EXIT sign shall be located in the temporary gore. For better visibility, it shall be mounted a minimum of 7 ft from the pavement surface to the bottom of the sign.

Option:

An alternative procedure that may be used is to channelize exiting vehicular traffic onto the right shoulder and close the lane as necessary.

6. For Short-Term applications, when post mounted signs are not used, the distance legend may be shown on the sign face rather than on a supplemental plaque.

Figure 6H-42. Work in Vicinity of Exit Ramp (TA-42)

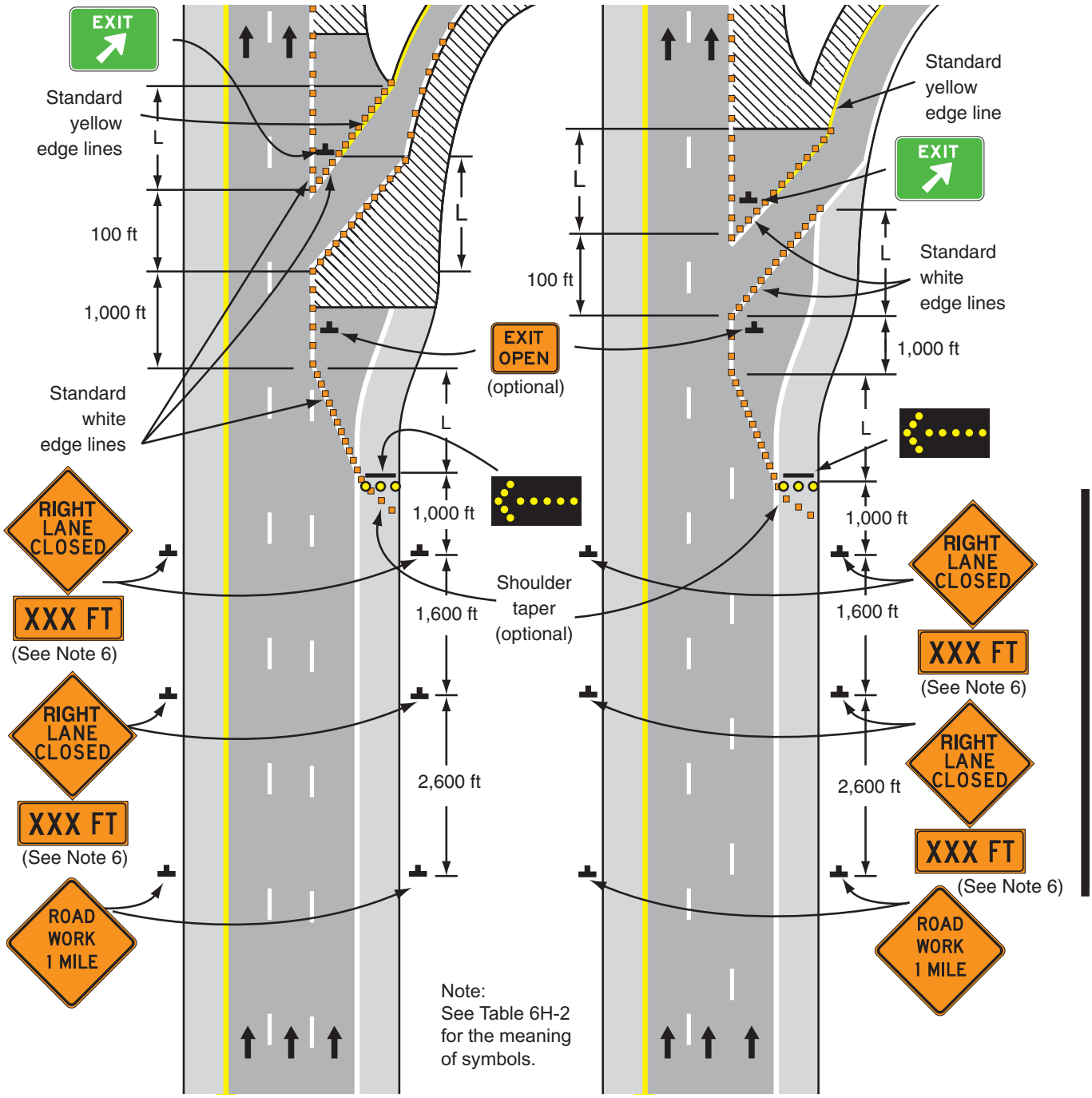

Typical Application 42

Notes for Figure 6H-43—Typical Application 43
Partial Exit Ramp Closure

Guidance:

1. Truck off-tracking should be considered when determining whether the minimum lane width of 10 ft is adequate (see Section 6G.07).

Figure 6H-43. Partial Exit Ramp Closure (TA-43)

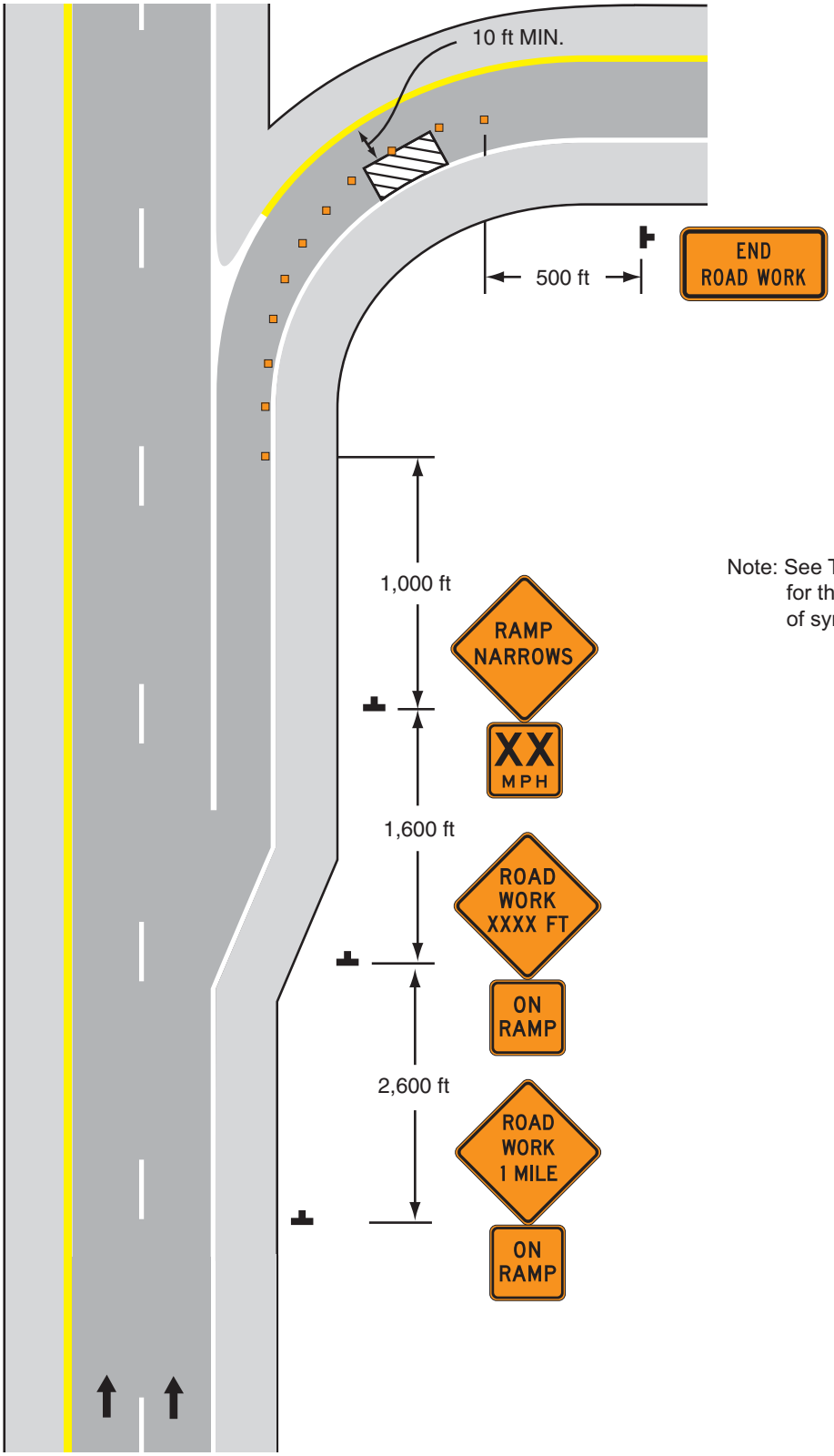

Note: See Table 6H-2 for the meaning of symbols.

Typical Application 43

Notes for Figure 6H-44—Typical Application 44
Work in Vicinity of Entrance Ramp

Guidance:

1. An acceleration lane of sufficient length should be provided whenever possible as shown on the left diagram.

Standard:

2. **For the information shown on the diagram on the right side of the typical application, where inadequate acceleration distance exists for the temporary entrance, the YIELD sign shall be replaced with STOP signs (one on each side of the approach).**

Guidance:

3. When used, the YIELD or STOP sign should be located so that ramp vehicular traffic has adequate sight distance of oncoming mainline vehicular traffic to select a reasonably safe gap in the mainline vehicular traffic flow. Also, a longer acceleration lane should be provided beyond the sign to reduce the gap size needed. If insufficient gaps are available, consideration should be given to closing the ramp.
4. Where STOP signs are used, a temporary stop line should be placed across the ramp at the desired stop location.
5. The mainline merging taper with the arrow panel at its starting point should be located sufficiently in advance so that the arrow panel is not confusing to drivers on the entrance ramp, and so that the mainline merging vehicular traffic from the lane closure has the opportunity to stabilize before encountering the vehicular traffic merging from the ramp.
6. If the ramp curves sharply to the right, warning signs with Advisory Speed Limits located in advance of the entrance terminal should be placed in pairs (one on each side of the ramp).

Option:

7. A Type B high-intensity warning flasher with a red lens may be placed above the STOP sign.
8. Where the acceleration distance is significantly reduced, a supplemental plaque may be placed below the YIELD AHEAD sign reading NO MERGE AREA.
9. For Short-Term applications, when post mounted signs are not used, the distance legend may be shown on the sign face rather than on a supplemental plaque.

Figure 6H-44. Work in Vicinity of Entrance Ramp (TA-44)

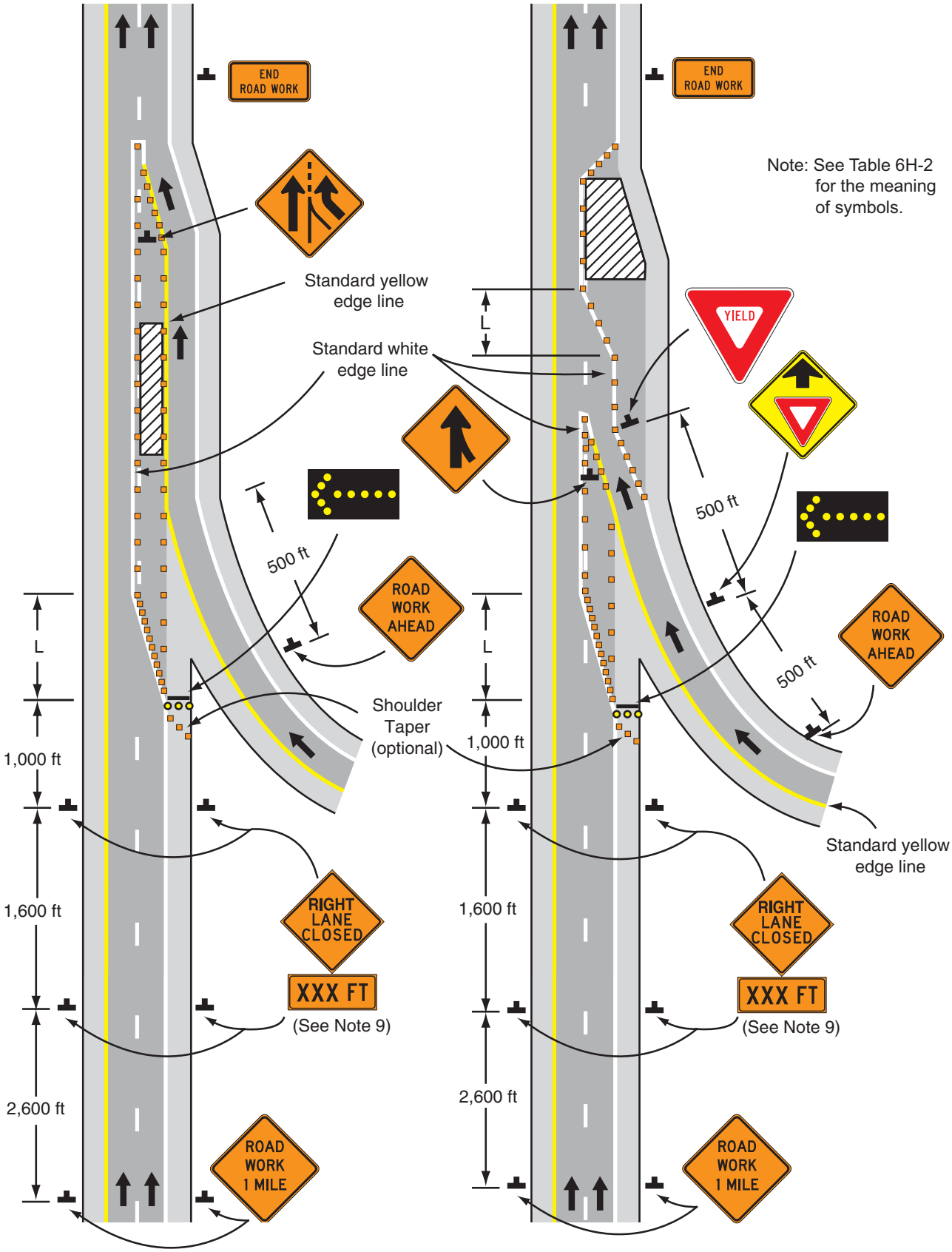

Typical Application 44

Notes for Figure 6H-45A&B—Typical Application 45A
Temporary Reversible Lane Using Movable Barriers

Support:

1. This application addresses one of several uses for movable barriers in highway work zones. In this example, one side of a 6-lane divided highway is closed to perform the work operation, and vehicular traffic is carried in both directions on the remaining 3-lane roadway by means of a median crossover. To accommodate unbalanced peak-period vehicular traffic volumes, the direction of travel in the center lane is switched to the direction having the greater volume, with the transfer typically being made twice daily.

   Thus, there are four vehicular traffic phases described as follows:

   a. Phase A—two travel lanes northbound and one lane southbound;
   b. Transition A to B—one travel lane in each direction;
   c. Phase B—one travel lane northbound and two lanes southbound; and
   d. Transition B to A—one travel lane in each direction.

   The typical application on the left illustrates the placement of devices during Phase A. The typical application on the right shows conditions during the transition (Transition A to B) from Phase A to Phase B.

Guidance:

2. For the reversible-lane situation depicted, the ends of the movable barrier should terminate in a protected area or a crash cushion should be provided. During Phase A, the transfer vehicle should be parked behind the end of the movable barrier. During Phase B, the transfer vehicle should be parked behind the end of the movable barrier.

   The transition shift from Phase A to B should be as follows:

   a. Change the signs in the northbound advance warning area and transition area from a LEFT LANE CLOSED to a LEFT TWO LANES CLOSED. Change the mode of the second northbound arrow panel from Caution to Right Arrow.
   b. Place channelizing devices to close the northbound center lane.
   c. Move the transfer vehicle from south to north to shift the movable barrier from the west side to the east side of the reversible lane.
   d. Remove the channelizing devices closing the southbound center lane.
   e. Change the signs in the southbound transition area and advance warning area from a LEFT TWO LANES CLOSED to LEFT LANE CLOSED. Change the mode of the second southbound arrow panel from Right Arrow to Caution.

3. Where the lane to be opened and closed is an exterior lane (adjacent to the edge of the traveled way or the work space), the lane closure should begin by closing the lane with channelizing devices placed along a merging taper using the same information employed for a stationary lane closure. The lane closure should then be extended with the movable-barrier transfer vehicle moving with vehicular traffic. When opening the lane, the transfer vehicle should travel against vehicular traffic. The merging taper should be removed in a method similar to a stationary lane closure.

Figure 6H-45A. Movable Barriers (TA-45A) Phase A

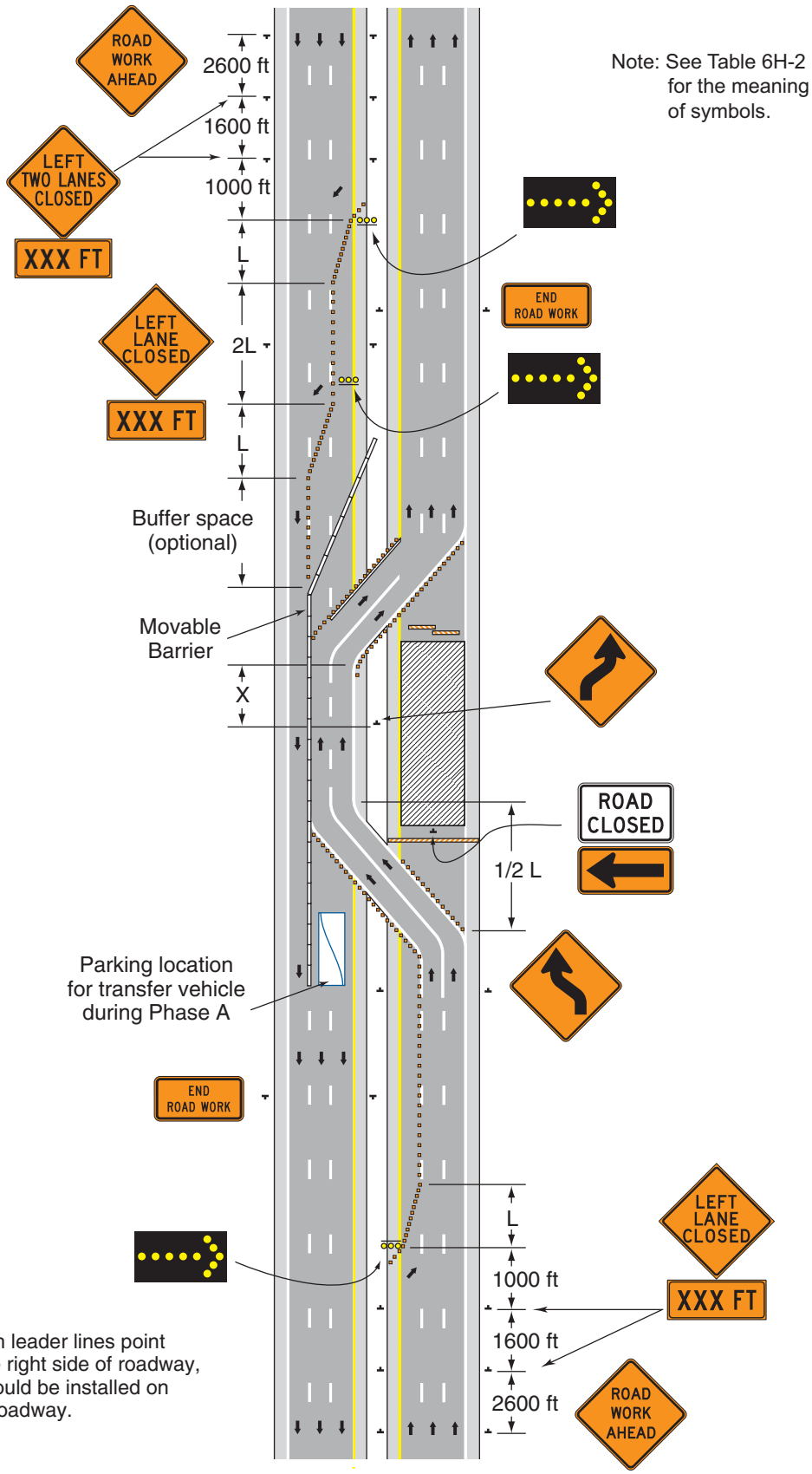

Note: See Table 6H-2 for the meaning of symbols.

Note: Although leader lines point to signs on the right side of roadway, most signs should be installed on both sides of roadway.

Typical Application 45A

Notes for Figure 6H-45A&B—Typical Application 45B
Temporary Reversible Lane Using Movable Barriers

Support:

1. This application addresses one of several uses for movable barriers in highway work zones. In this example, one side of a 6-lane divided highway is closed to perform the work operation, and vehicular traffic is carried in both directions on the remaining 3-lane roadway by means of a median crossover. To accommodate unbalanced peak-period vehicular traffic volumes, the direction of travel in the center lane is switched to the direction having the greater volume, with the transfer typically being made twice daily.

   Thus, there are four vehicular traffic phases described as follows:

   a. Phase A—two travel lanes northbound and one lane southbound;
   b. Transition A to B—one travel lane in each direction;
   c. Phase B—one travel lane northbound and two lanes southbound; and
   d. Transition B to A—one travel lane in each direction.

   The typical application on the left illustrates the placement of devices during Phase A. The typical application on the right shows conditions during the transition (Transition A to B) from Phase A to Phase B.

Guidance:

2. For the reversible-lane situation depicted, the ends of the movable barrier should terminate in a protected area or a crash cushion should be provided. During Phase A, the transfer vehicle should be parked behind the end of the movable barrier. During Phase B, the transfer vehicle should be parked behind the end of the movable barrier.

   The transition shift from Phase A to B should be as follows:

   a. Change the signs in the northbound advance warning area and transition area from a LEFT LANE CLOSED to a LEFT TWO LANES CLOSED. Change the mode of the second northbound arrow panel from Caution to Right Arrow.
   b. Place channelizing devices to close the northbound center lane.
   c. Move the transfer vehicle from south to north to shift the movable barrier from the west side to the east side of the reversible lane.
   d. Remove the channelizing devices closing the southbound center lane.
   e. Change the signs in the southbound transition area and advance warning area from a LEFT TWO LANES CLOSED to LEFT LANE CLOSED. Change the mode of the second southbound arrow panel from Right Arrow to Caution.

3. Where the lane to be opened and closed is an exterior lane (adjacent to the edge of the traveled way or the work space), the lane closure should begin by closing the lane with channelizing devices placed along a merging taper using the same information employed for a stationary lane closure. The lane closure should then be extended with the movable-barrier transfer vehicle moving with vehicular traffic. When opening the lane, the transfer vehicle should travel against vehicular traffic. The merging taper should be removed in a method similar to a stationary lane closure.

Figure 6H-45B. Movable Barriers (TA-45B) Transition A-B

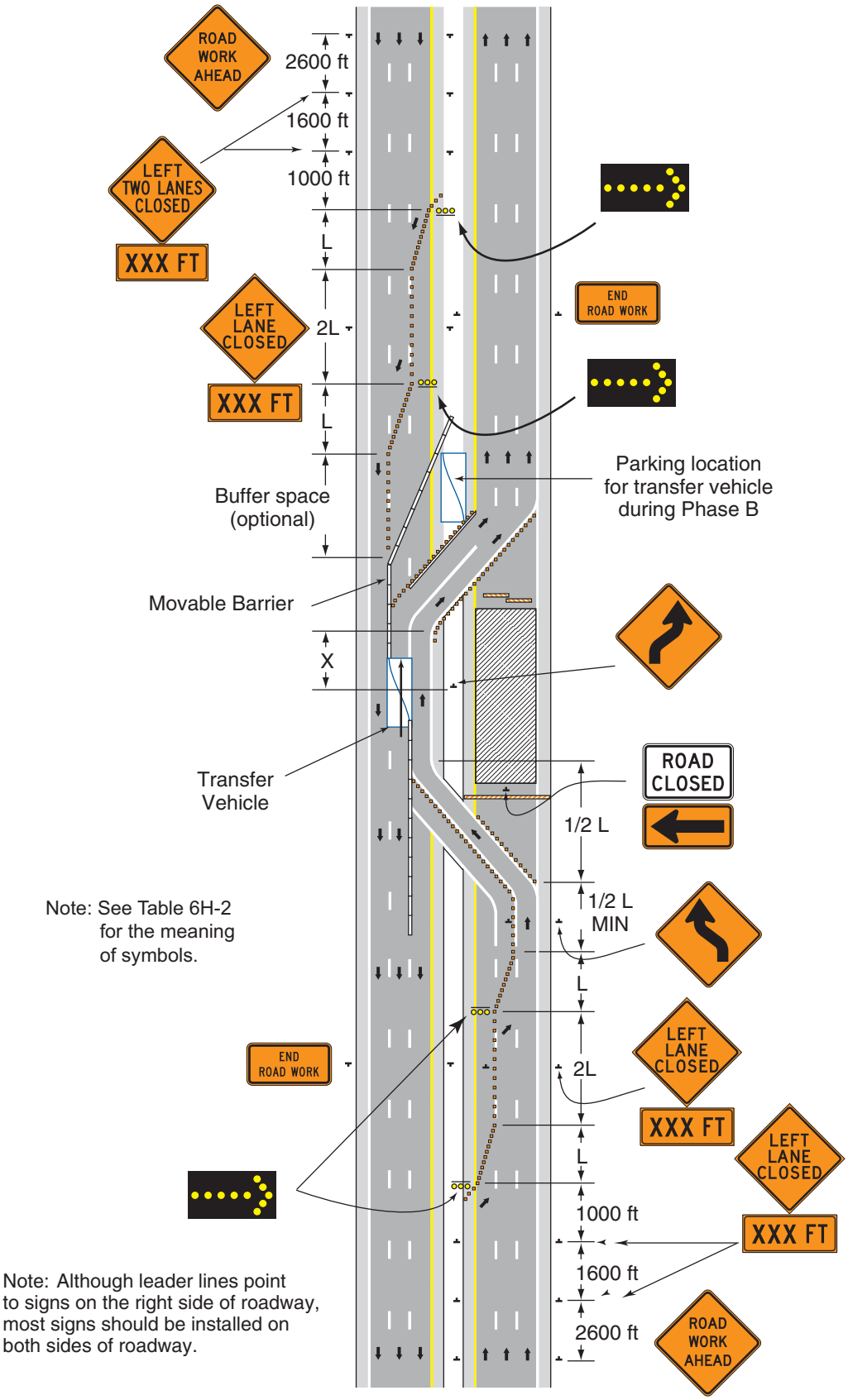

Typical Application 45B

Notes for Figure 6H-46—Typical Application 46
Work in Vicinity of Highway-Rail Grade Crossing

Guidance:

1. When highway-rail grade crossings exist either within or in the vicinity of roadway work activities, extra care should be taken to minimize the probability of conditions being created, either by lane restrictions, flagging, or other operations, where vehicles might be stopped within the highway-rail grade crossing, considered as being 15 ft on either side of the closest and farthest rail.

Standard:

2. **If the queuing of vehicles across active rail tracks cannot be avoided, a uniformed law enforcement officer or flagger shall be provided at the highway-rail grade crossing to prevent vehicles from stopping within the highway-rail grade crossing (as described in Note 1), even if automatic warning devices are in place.**

Guidance:

3. Early coordination with the railroad company should occur before work starts.
4. In the example depicted, the buffer space of the activity area should be extended upstream of the highway-rail grade crossing (as shown) so that a queue created by the flagging operation will not extend across the highway-rail grade crossing.
5. The DO NOT STOP ON TRACKS sign should be used on all approaches to a highway-rail grade crossing within the limits of a TTC zone.

Option:

6. Flashing warning lights and/or flags may be used to call attention to the advance warning signs.
7. A BE PREPARED TO STOP sign may be added to the sign series.

Guidance:

8. When used, the BE PREPARED TO STOP sign should be located before the Flagger symbol sign.

Standard:

At night, flagger stations shall be illuminated, except in emergencies.

Figure 6H-46. Work in Vicinity of Highway-Rail Grade-Crossing (TA-46)

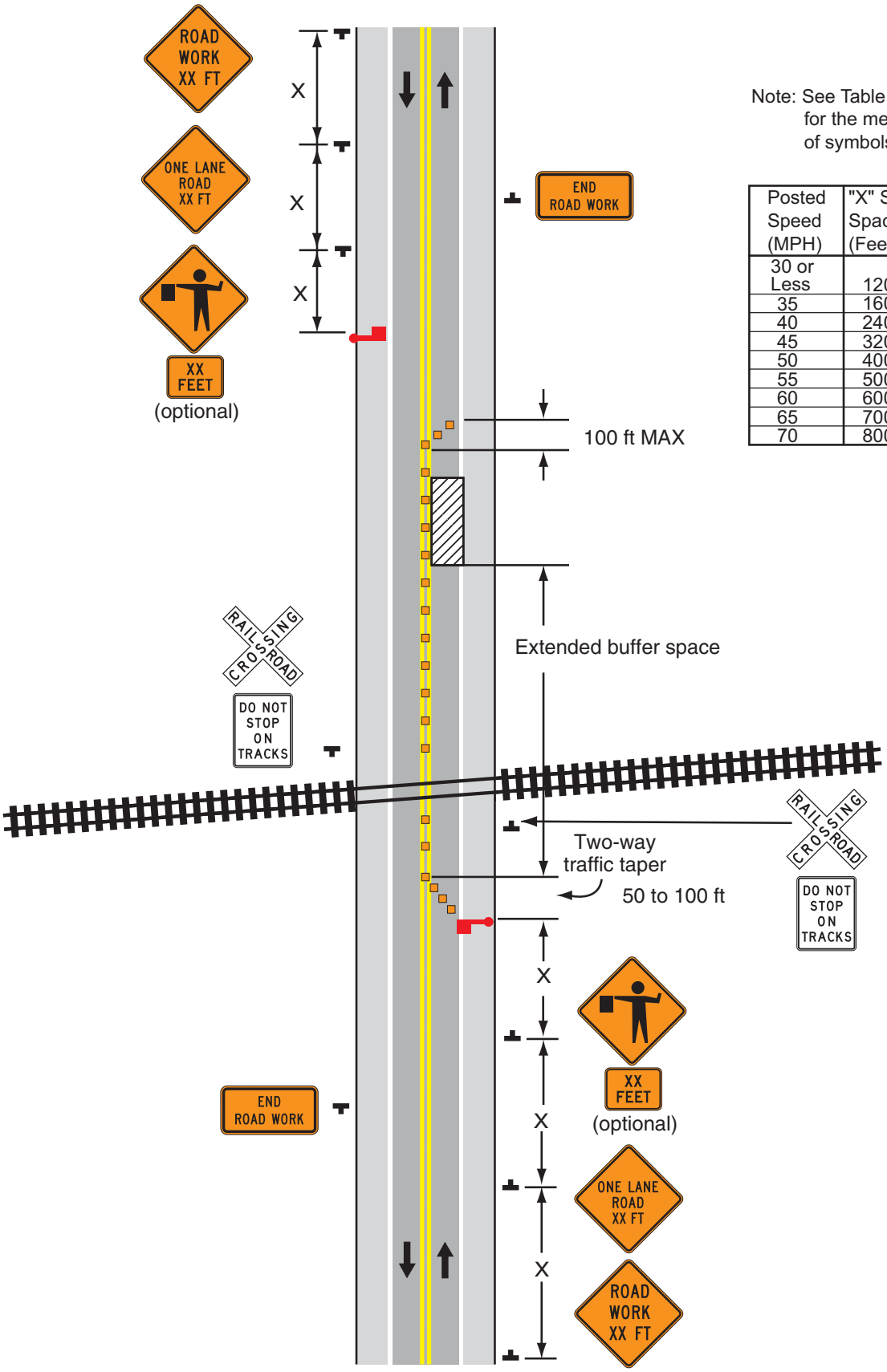

Note: See Table 6H-2 for the meaning of symbols.

Posted Speed (MPH)	"X" Sign Spacings (Feet)
30 or Less	120
35	160
40	240
45	320
50	400
55	500
60	600
65	700
70	800

Typical Application 46

CHAPTER 6I. CONTROL OF TRAFFIC THROUGH TRAFFIC INCIDENT MANAGEMENT AREAS

Section 6I.01 General

Support:

Whenever the acronym "TTC" is used in this Chapter, it refers to "temporary traffic control".

Standard:

The needs and control of all road users (motorists, bicyclists, and pedestrians within the highway, including persons with disabilities in accordance with the Americans with Disabilities Act of 1990 (ADA), Title II, Paragraph 35.130) through a TTC zone shall be an essential part of highway construction, utility work, maintenance operations, and the management of traffic incidents.

Support:

A traffic incident is an emergency road user occurrence, a natural disaster, or other unplanned event that affects or impedes the normal flow of traffic.

A traffic incident management area is an area of a highway where temporary traffic controls are imposed by authorized officials in response to a road user incident, natural disaster, hazardous material spill, or other unplanned incident. It is a type of TTC zone and extends from the first warning device (such as a sign, light, or cone) to the last TTC device or to a point where vehicles return to the original lane alignment and are clear of the incident.

Traffic incidents can be divided into three general classes of duration, each of which has unique traffic control characteristics and needs. These classes are:

A. Major—expected duration of more than 4 hours;
B. Intermediate—expected duration of 60 minutes to 4 hours; and
C. Minor—expected duration under 60 minutes.

The primary functions of TTC at a traffic incident management area are to move road users reasonably safely and expeditiously past or around the traffic incident, to reduce the likelihood of secondary traffic crashes, and to preclude unnecessary use of the surrounding local road system. Examples include a stalled vehicle blocking a lane, a traffic crash blocking the traveled way, a hazardous material spill along a highway, and natural disasters such as floods and severe storm damage.

Guidance:

In order to reduce response time for traffic incidents, highway agencies, appropriate public safety agencies (law enforcement, fire and rescue, emergency communications, emergency medical, and other emergency management), and private sector responders (towing and recovery and hazardous materials contractors) should mutually plan for occurrences of traffic incidents along the major and heavily traveled highway and street system.

On-scene responders should be trained in safe practices for accomplishing their tasks in and near traffic. Responders should always be aware of their visibility to oncoming traffic and take measures to move the traffic incident as far off the traveled roadway as possible or to provide for appropriate warning.

Responders arriving at a traffic incident should estimate the magnitude of the traffic incident, the expected time duration of the traffic incident, and the expected vehicle queue length, and then should initiate procedures to have the appropriate temporary traffic controls set up for these estimates.

Option:

Warning and guide signs used for TTC traffic incident management situations may have a black legend and border on a fluorescent pink background (see Figure 6I-1).

Support:

While some traffic incidents might be anticipated and planned for, emergencies and disasters might pose more severe and unpredictable problems. The ability to quickly install proper temporary traffic controls might greatly reduce the effects of an incident, such as secondary crashes or excessive traffic delays. An essential part of fire, rescue, spill clean-up, highway agency, and enforcement activities is the proper control of road users through the traffic incident management area in order to protect responders, victims, and other personnel at the site while providing reasonably safe traffic flow. It is desirable for these statutes to provide sufficient flexibility in the authority for, and implementation of, TTC to respond to the needs of changing conditions found in traffic

Figure 6I-1. Examples of Traffic Incident Management Area Signs

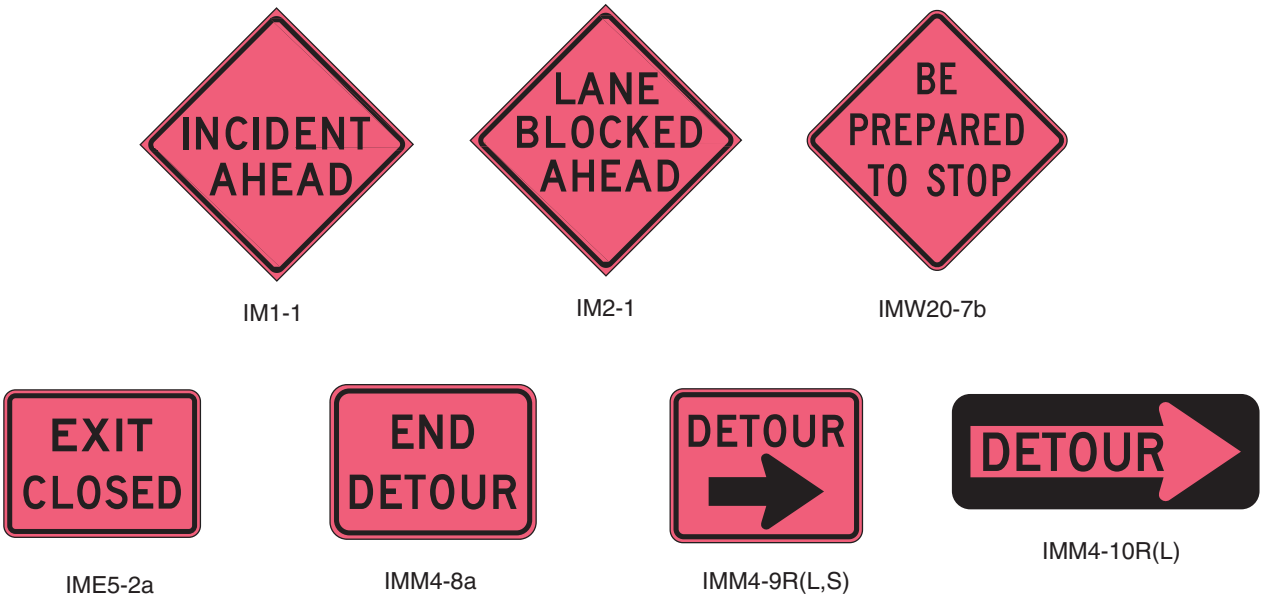

incident management areas.

Option:

For traffic incidents, particularly those of an emergency nature, TTC devices on hand may be used for the initial response as long as they do not themselves create unnecessary additional hazards.

Section 6I.02 Major Traffic Incidents

Support:

Major traffic incidents are typically traffic incidents involving hazardous materials, fatal traffic crashes involving numerous vehicles, and other natural or man-made disasters. These traffic incidents typically involve closing all or part of a roadway facility for a period exceeding 4 hours.

Guidance:

If the traffic incident is anticipated to last more than 24 hours, applicable procedures and devices set forth in other Chapters of Part 6 should be used.

Support:

A road closure can be caused by a traffic incident such as a road user crash that blocks the traveled way. Road users are usually diverted through lane shifts or detoured around the traffic incident and back to the original roadway. A combination of traffic engineering and enforcement preparations is needed to determine the detour route, and to install, maintain or operate, and then to remove the necessary traffic control devices when the detour is terminated. Large trucks are a significant concern in such a detour, especially when detouring them from a controlled-access roadway onto local or arterial streets.

During traffic incidents, large trucks might need to follow a route separate from that of automobiles because of bridge, weight, clearance, or geometric restrictions. Also, vehicles carrying hazardous material might need to follow a different route from other vehicles.

Some traffic incidents such as hazardous material spills might require closure of an entire highway. Through road users must have adequate guidance around the traffic incident. Maintaining good public relations is desirable. The cooperation of the news media in publicizing the existence of, and reasons for, traffic incident management areas and their TTC can be of great assistance in keeping road users and the general public well informed.

The establishment, maintenance, and prompt removal of lane diversions can be effectively managed by inter-agency planning that includes representatives of highway and public safety agencies.

Guidance:

All traffic control devices needed to set up the TTC at a traffic incident should be available so that they can be readily deployed for all major traffic incidents. The TTC should include the proper traffic diversions, tapered lane closures, and upstream warning devices to alert approaching traffic of the end of a queue.

Attention should be paid to the end of the traffic queue such that warning is given to road users approaching the end of the queue.

If manual traffic control is needed, it should be provided by qualified flaggers or uniformed law enforcement officers.

Option:

If flaggers are used to provide traffic control for an incident management situation, the flaggers may use appropriate traffic control devices that are readily available or that can be brought to the traffic incident scene on short notice.

Guidance:

When flares or other approved substituted devices are used to initiate TTC at traffic incidents, more permanent traffic control devices should replace them as soon as practical.

On-scene responders should be trained in safe practices for accomplishing their tasks in and near traffic. Responders should always be aware of their visibility to oncoming traffic and take measures to move the traffic incident as far off the traveled roadway as possible or to provide for appropriate warning.

Section 6I.03 Intermediate Traffic Incidents

Support:

Intermediate traffic incidents typically affect travel lanes for a time period of 60 minutes to 4 hours, and usually require traffic control on the scene to divert road users past the blockage. Full roadway closures might be needed for short periods during traffic incident clearance to allow traffic incident responders to accomplish their tasks.

The establishment, maintenance, and prompt removal of lane diversions can be effectively managed by inter-agency planning that includes representatives of highway and public safety agencies.

Guidance:

All traffic control devices needed to set up the TTC at a traffic incident should be available so that they can be readily deployed for intermediate traffic incidents. The TTC should include the proper traffic diversions, tapered lane closures, and upstream warning devices to alert approaching traffic of the end of a queue.

Attention should be paid to the end of the traffic queue such that warning is given to road users approaching the end of the queue.

If manual traffic control is needed, it should be provided by qualified flaggers or uniformed law enforcement officers.

Option:

If flaggers are used to provide traffic control for an incident management situation, the flaggers may use appropriate traffic control devices that are readily available or that can be brought to the traffic incident scene on short notice.

Guidance:

When flares or other approved substituted devices are used to initiate TTC at traffic incidents, more permanent traffic devices should replace them as soon as practical.

On-scene responders should be trained in safe practices for accomplishing their tasks in and near traffic. Responders should always be aware of their visibility to oncoming traffic and take measures to move the traffic incident as far off the traveled roadway as possible or to provide for appropriate warning.

Section 6I.04 Minor Traffic Incidents

Support:

Minor traffic incidents are typically disabled vehicles and minor crashes that result in lane closures of less than 60 minutes. On-scene responders are typically law enforcement and towing companies, and occasionally highway agency service patrol vehicles.

Diversion of traffic into other lanes is often not needed or is needed only briefly. It is not generally possible or practical to set up a lane closure with traffic control devices for a minor traffic incident. Traffic control is the

responsibility of on-scene responders.

Guidance:

When a minor traffic incident blocks a travel lane, it should be removed from that lane to the shoulder as quickly as possible.

Section 6I.05 Use of Emergency-Vehicle Lighting

Support:

The use of emergency-vehicle lighting (such as high-intensity rotating, flashing, oscillating, or strobe lights) is essential, especially in the initial stages of a traffic incident, for the safety of emergency responders and persons involved in the traffic incident, as well as road users approaching the traffic incident. Emergency-vehicle lighting, however, provides warning only and provides no effective traffic control. It is often confusing to road users, especially at night. Road users approaching the traffic incident from the opposite direction on a divided facility are often distracted by emergency-vehicle lighting and slow their vehicles to look at the traffic incident posing a hazard to themselves and others traveling in their direction.

The use of emergency-vehicle lighting can be reduced if good traffic control has been established at a traffic incident scene. This is especially true for major traffic incidents that might involve a number of emergency vehicles. If good traffic control is established through placement of advanced warning signs and traffic control devices to divert or detour traffic, then public safety agencies can perform their tasks on scene with minimal emergency-vehicle lighting.

Guidance:

Public safety agencies should examine their policies on the use of emergency-vehicle lighting, especially after a traffic incident scene is secured, with the intent of reducing the use of this lighting as much as possible while not endangering those at the scene. Special consideration should be given to reducing or extinguishing forward facing emergency-vehicle lighting, especially on divided roadways, to reduce distractions to on-coming road users.

Vehicle headlights not needed for illumination, or to provide notice to other road users of the incident response vehicle being in an unexpected location, should be turned off at night.

Texas MUTCD

Part 7

Traffic Control for School Areas

2006

PART 7. TRAFFIC CONTROLS FOR SCHOOL AREAS

TABLE OF CONTENTS

Page

SECTIONS

CHAPTER 7A. GENERAL

Section 7A.01 Need for Standards 7A-1
Section 7A.02 School Routes and Established School Crossings....7A-1
Section 7A.03 School Crossing Control Criteria 7A-1
Section 7A.04 Scope....7A-3
Section 7A.05 Application of Standards 7A-3
Section 7A.06 Engineering Study Required....7A-3
Section 7A.07 Maintenance of Traffic Control Devices 7A-3
Section 7A.08 Placement Authority 7A-3
Section 7A.09 Unauthorized Devices and Messages 7A-3
Section 7A.10 Meaning of Standard, Guidance, Option, and Support 7A-3

CHAPTER 7B. SIGNS

Section 7B.01 Size of School Signs 7B-1
Section 7B.02 Illumination and Reflectorization 7B-1
Section 7B.03 Position of Signs 7B-1
Section 7B.04 Height of Signs....7B-1
Section 7B.05 Position of Signs 7B-1
Section 7B.06 Lettering 7B-1
Section 7B.07 Sign Color for School Warning Signs....7B-1
Section 7B.08 School Advance Warning Assembly (S1-1 with Supplemental Plaque)....7B-2
Section 7B.09 School Crosswalk Warning Assembly (S1-1 with Diagonal Arrow)....7B-2
Section 7B.10 SCHOOL BUS STOP AHEAD Sign (S3-1)....7B-3
Section 7B.11 School Speed Limit Assembly (S4-1, S4-2, S4-3, S4-4, S4-6, S5-1) 7B-3
Section 7B.12 DELETED....7B-3
Section 7B.13 DELETED....7B-3
Section 7B.14 Parking and Stopping Signs (R7 and R8 Series) 7B-3

CHAPTER 7C. MARKINGS

Section 7C.01 Functions and Limitations....7C-1
Section 7C.02 Standardization of Application....7C-1
Section 7C.03 Crosswalk Markings....7C-1
Section 7C.04 Stop and Yield Lines 7C-1
Section 7C.05 Curb Markings for Parking Regulations 7C-2
Section 7C.06 Pavement Word and Symbol Markings....7C-2
Section 7C.07 School Speed Limit Marking 7C-3

CHAPTER 7D. SIGNALS

Section 7D.01 General....7D-1

CHAPTER 7E. CROSSING SUPERVISION

Section 7E.01 Types of Crossing Supervision....7E-1
Section 7E.02 Adult Crossing Guards 7E-1
Section 7E.03 Qualifications of Adult Crossing Guards....7E-1
Section 7E.04 Uniform of Adult Crossing Guards and Student Patrols....7E-1

Section 7E.05 Operating Procedures for Adult Crossing Guards....7E-1
Section 7E.06 Uniformed Law Enforcement Officers....7E-2
Section 7E.07 Student Patrols....7E-2
Section 7E.08 Choice of Student Patrols....7E-2
Section 7E.09 Operating Procedures for Student Patrols....7E-2

CHAPTER 7F. GRADE-SEPARATED CROSSINGS

Section 7F.01 Function....7F-1
Section 7F.02 Types of Grade-Separated Crossings....7F-1
Section 7F.03 Criteria for Use of Grade-Separated Crossings....7F-1

FIGURES

CHAPTER 7A GENERAL

Figure 7A-1 Example of School Route Plan Map....7A-2

CHAPTER 7B. SIGNS

Figure 7B-1 School Area Signs....7B-4
Figure 7B-2 Examples of Signing for School Crosswalk Warning Assembly....7B-5
Figure 7B-3 Examples of Signing for School Area Traffic Control with School Speed Limits....7B-6
Figure 7B-4 In-Street Signs in School Areas....7B-7

CHAPTER 7C. MARKINGS

Figure 7C-1 Two-Lane Pavement Marking of "SCHOOL"....7C-3

TABLES

CHAPTER 7B. SIGNS

Table 7B-1 Size of School Area Signs and Plaques....7B-2

CHAPTER 7A. GENERAL

Section 7A.01 Need for Standards

Support:

It is important to stress that regardless of the school location, the best way to achieve reasonably safe and effective traffic control is through the uniform application of realistic policies, practices, and standards developed through engineering judgment.

Pedestrian safety depends upon public understanding of accepted methods used for efficient traffic control. This principle is especially important in the control of pedestrians, bicycles, and other vehicles in the vicinity of schools. Neither pedestrians on their way to or from school nor road users can be expected to move safely in school areas unless they understand both the need for traffic controls and how these controls function for their benefit.

Procedures and devices that are not uniform might cause confusion among pedestrians and road users, prompt wrong decisions, and may contribute to crashes. To achieve uniformity of traffic control in school areas, comparable traffic situations need to be treated in a consistent manner. Each traffic control device and control method described in Part 7 fulfills a specific function related to specific traffic conditions.

A uniform approach to school area traffic controls assures the use of similar controls for similar situations (which promotes uniform behavior on the part of motorists, pedestrians, and bicyclists).

A school traffic control plan permits the orderly review of school area traffic control needs, and the coordination of school/pedestrian safety education and engineering activities.

Guidance:

A school route plan for each school serving elementary to high school students should be prepared in order to develop uniformity in the use of school area traffic controls and to serve as the basis for a school traffic control plan for each school.

The school route plan, developed in a systematic manner by the school, law enforcement, and traffic officials responsible for school pedestrian safety, should consist of a map (see Figure 7A-1) identifying the streets, the school, existing traffic controls, established school walk routes, and established school crossings.

The type(s) of school area traffic control devices used, either warning or regulatory, should be related to the volume and speed of vehicular traffic, street width, and the number and age of the students using the crossing .

School area traffic control devices should be included in a school traffic control plan.

Support:

Reduced speed limit signs for school areas and crossings are included in this Manual solely for the purpose of standardizing signing for these zones and not as an endorsement of mandatory reduced speed zones.

Section 7A.02 School Routes and Established School Crossings

Support:

The planning criterion for school walk routes might make it necessary for children to walk an indirect route to an established school crossing located where there is existing traffic control in an effort to avoid the use of a direct crossing where there is no existing traffic control.

Guidance:

School walk routes should be planned to take advantage of existing traffic controls.

The following factors should be considered when determining the feasibility of requiring children to walk a longer distance to a crossing with existing traffic control:

A. The availability of adequate sidewalks or off-roadway sidewalk areas to and from the location with existing traffic control;
B. The number of students using the crossing;
C. The age levels of the students using the crossing; and
D. The total extra walking distance.

Section 7A.03 School Crossing Control Criteria

Support:

Alternate gaps and blockades are inherent in the traffic stream and are different at each crossing location. For safety, students need to wait for a gap in traffic that is of sufficient duration to permit reasonably safe

Figure 7A-1. Example of School Route Plan Map

crossing. When the delay between the occurrence of adequate gaps becomes excessive, students might become impatient and endanger themselves by attempting to cross the street during an inadequate gap.

A recommended method for determining the frequency and adequacy of gaps in the traffic stream is given in the Institute of Transportation Engineers' Traffic Control Devices Handbook (see Section 1A.11).

Section 7A.04 Scope

Standard:

Part 7 sets forth basic principles and prescribes standards that shall be followed in the design, application, installation, and maintenance of all traffic control devices (including signs, signals, and markings) and other controls (including adult crossing guards, student patrols, and grade-separated crossings) required for the special pedestrian conditions in school areas.

Option:

In-Street Pedestrian Crossing Signs for school traffic control areas may be used consistent with the requirements of Sections 2B.12, 7B.08, and 7B.09 .

Support:

Requirements discussed in Chapter 2A and Section 2B.05 are applicable in school areas.

Section 7A.05 Application of Standards

Support:

Sections 1A.02 and 1A.07 contain information regarding the application of standards.

Section 7A.06 Engineering Study Required

Support:

Section 1A.09 contains information regarding engineering studies.

Section 7A.07 Maintenance of Traffic Control Devices

Support:

Section 1A.05 contains information regarding the maintenance of traffic control devices.

Section 7A.08 Placement Authority

Support:

Section 1A.08 contains information regarding placement authority for traffic control devices.

Section 7A.09 Unauthorized Devices and Messages

Support:

Sections 1A.01 and 1A.08 contain information regarding unauthorized devices and messages.

Section 7A.10 Meaning of Standard, Guidance, Option, and Support

Support:

The introduction to this Manual contains information regarding the meaning of the headings Standard, Guidance, Option, and Support, and the use of the words shall, should, and may.

CHAPTER 7B. SIGNS

Section 7B.01 Size of School Signs

Standard:

The sizes of signs and plaques to be used on conventional roadways in school areas shall be as shown in Table 7B-1.

The Conventional Road sign size shall be used on public roads, streets, and highways unless engineering judgment determines that a Minimum or Oversized sign size would be more appropriate.

The Oversized sign size shall be used on expressways.

Option:

The Oversized sign size may be used for applications that require increased emphasis, improved recognition, or increased legibility.

The Minimum sign size may be used on local residential streets, in urban areas, and where there are low traffic volumes and low vehicle speeds, as determined by engineering judgment.

Section 7B.02 Illumination and Reflectorization

Standard:

The signs used for school area traffic control shall be retroreflectorized or illuminated.

Section 7B.03 Position of Signs

Guidance:

Signs should be placed in positions where they will convey their messages most effectively without restricting lateral clearance or sight distances. Placement therefore should consider roadway design, alignment, vehicle speed, and roadside development.

Signs should have a maximum practical clearance from the edge of the traveled way for the safety of vehicles that might leave the roadway and strike the sign supports. Except as noted in the following Option, signs should not be closer than 6 ft from the edge of a paved shoulder, or if none, 12 ft from the edge of the traveled way.

Option:

In urban areas, a lesser clearance of not less than 2 ft from the face of the curb may be used. In urban areas, where sidewalk width is limited or existing poles are close to the curb, a clearance of 1 ft from the face of curb may be used.

Section 7B.04 Height of Signs

Support:

Section 2A.18 contains information regarding the mounting height of signs.

Section 7B.05 Position of Signs

Support:

Section 2A.16 contains information regarding standard sign positioning.

Section 7B.06 Lettering

Support:

The "Standard Highway Sign Designs for Texas" book contains information regarding sign lettering.

Section 7B.07 Sign Color for School Warning Signs

Standard:

Except as noted in the Option, school warning signs shall have a yellow background with a black legend and border unless otherwise stated in this Manual for a specific sign.

Option:

All school warning signs in addition to the following signs may have a fluorescent yellow-green background with a black legend and border:

A. School Advance Warning sign (S1-1);
B. SCHOOL BUS STOP AHEAD sign (S3-1);
C. SCHOOL plaque (S4-3);

Table 7B-1. Size of School Area Signs and Plaques

(See Sign Appendix)

D. The "SCHOOL" portion of the School Speed Limit sign (S5-1);
E. XXX FEET plaque (W16-2 series);
F. AHEAD plaque (W16-9p);
G. Diagonal Arrow plaque (W16-7p) and
H. Reduced Speed School Zone Ahead sign (S4-5, S4-5a).

Guidance:

When the fluorescent yellow-green background color is used, a systematic approach featuring one background color within a zone or area should be used. The mixing of standard yellow and fluorescent yellow-green backgrounds within a zone or area should be avoided.

Section 7B.08 School Advance Warning Assembly (S1-1 with Supplemental Plaque)

Guidance:

The School Advance Warning assembly (see Figure 7B-1) should be installed in advance of locations where school buildings or grounds are adjacent to the roadway, except where a physical barrier such as fencing separates school children from the roadway.

Standard:

The School Advance Warning assembly shall be used in advance of any installation of the School Crosswalk Warning assembly (see Figure 7B-2), or in advance of the first installation of the School Speed Limit assembly (see Figure 7B-3).

If used, the School Advance Warning assembly shall be installed not less than 150 ft nor more than 700 ft in advance of the school grounds or school crossings.

If used, the School Advance Warning assembly shall consist of a School Advance Warning (S1-1) sign supplemented with a plaque with the legend AHEAD (W16-9p) or XX FEET (W16-2 or W16-2a) to provide advance notice to road users of crossing activity.

Option:

A 12 inch reduced size in-street School Advance Warning (S1-1) sign (see Figure 7B-4), installed in compliance with the mounting height and breakaway requirements for In-Street Pedestrian Crossing (R1-6 or R1-6a) signs (see Section 2B.12), may be used in advance of a school crossing to supplement the ground-mounted school warning signs. A 12 x 6 inch reduced size AHEAD (W16-9p) plaque may be mounted below the reduced size in-street School Advance Warning (S1-1) sign.

Section 7B.09 School Crosswalk Warning Assembly (S1-1 with Diagonal Arrow)

Standard:

If used, the School Crosswalk Warning assembly (see Figure 7B-1) shall be installed at the marked crosswalk, or as close to it as possible, and shall consist of a School Advance Warning (S1-1) sign supplemented with a diagonal downward pointing arrow (W16-7p) plaque to show the location of the crossing.

The School Crosswalk Warning assembly shall not be used at marked crosswalks other than those adjacent to schools and those on established school pedestrian routes.

The School Crosswalk Warning assembly shall not be installed on approaches controlled by a STOP sign.

Guidance:

The School Crosswalk Warning assembly should be installed at marked crosswalk(s), including those at signalized locations, used by students going to and from school (see Figure 7B-2) as determined by an engineering study.

Option:

The in-street Pedestrian Crossing (R1-6 or R1-6a) sign (see Section 2B.12) may be used at unsignalized school crossings. When used at a school crossing, a 12 x 4 inch SCHOOL (S4-3) plaque (see Figure 7B-4) may

be mounted above the sign.

A 12 inch reduced size School Advance Warning (S1-1) sign (see Figure 7B-4) may be used at an unsignalized school crossing instead of the in-street Pedestrian Crossing (R1-6 or R1-6a) sign. A 12 x 6 inch reduced size Diagonal Arrow (W16-7p) plaque may be mounted below the reduced size in-street School Advance Warning (S1-1) sign.

Standard:

If an in-street Pedestrian Crossing sign or a reduced size in-street School Advance Warning (S1-1) sign is placed in the roadway, the sign support shall comply with the mounting height and breakaway requirements for in-street Pedestrian Crossing (R1-6 or R1-6a) signs (see Section 2B.12).

The in-street Pedestrian Crossing sign and the reduced size in-Street School Advance Warning (S1-1) sign shall not be used at signalized locations.

Section 7B.10 SCHOOL BUS STOP AHEAD Sign (S3-1)

Guidance:

The SCHOOL BUS STOP AHEAD (S3-1) sign (see Figure 7B-1) should be installed in advance of locations where a school bus, when stopped to pick up or discharge passengers, is not visible to road users for a distance of 500 ft in advance and where there is no opportunity to relocate the bus stop to provide 500 ft of visibility.

Section 7B.11 School Speed Limit Assembly (S4-1, S4-2, S4-3, S4-4, S4-6, S5-1)

Standard:

A School Speed Limit assembly (see Figure 7B-1) or a School Speed Limit (S5-1) sign (see Figure 7B-1) shall be used to indicate the speed limit where a reduced speed zone for a school area has been established (in accordance with law based upon an engineering study) or where a speed limit is specified for such areas by statute. The School Speed Limit assembly or School Speed Limit sign shall be placed at or as near as practical to the point where the reduced speed zone begins.

Guidance:

The reduced speed zone should begin either at a point 200 ft from the crosswalk, or from the first driveway on school property, whichever is encountered first as traffic approaches the school.

Standard:

The School Speed Limit assembly shall be a fixed-message sign assembly.

The fixed-message School Speed Limit assembly shall consist of a top plaque (S4-3) with the legend SCHOOL, a Speed Limit (R2-1) sign, and a bottom plaque (S4-1, S4-2, S4-4, or S4-6) indicating the specific periods the special school speed limit is in effect (see Figure 7B-1).

The end of an authorized and posted school speed zone shall be marked with a standard Speed Limit sign showing the speed limit for the section of highway that follows.

Option:

A Speed Limit Sign Beacon may be used, with a WHEN FLASHING legend, to identify the periods that the school speed limit is in effect. A speed limit beacon may be used with a S4-1 or S4-1a sign listing the periods that the school speed limit is in effect. The lenses of the Speed Limit Sign Beacon may be positioned within the face of the School Speed Limit (S5-1) sign (see Figure 7B-1).

A confirmation beacon or device to reinforce to the driver that the school speed limit is in operation may be considered for inclusion on the back of the School Speed Limit assembly.

Standard:

If a confirmation beacon or device is used on the back of the School Speed Limit Assembly, it shall be a speed limit sign beacon (see Section 4K.04).

Section 7B.12 DELETED

Section 7B.13 DELETED

Section 7B.14 Parking and Stopping Signs (R7 and R8 Series)

Option:

Parking and stopping regulatory signs may be used to prevent parked or waiting vehicles from blocking pedestrians' views, and drivers' views of pedestrians, and to control vehicles as a part of the school traffic plan.

Figure 7B-1. School Area Signs

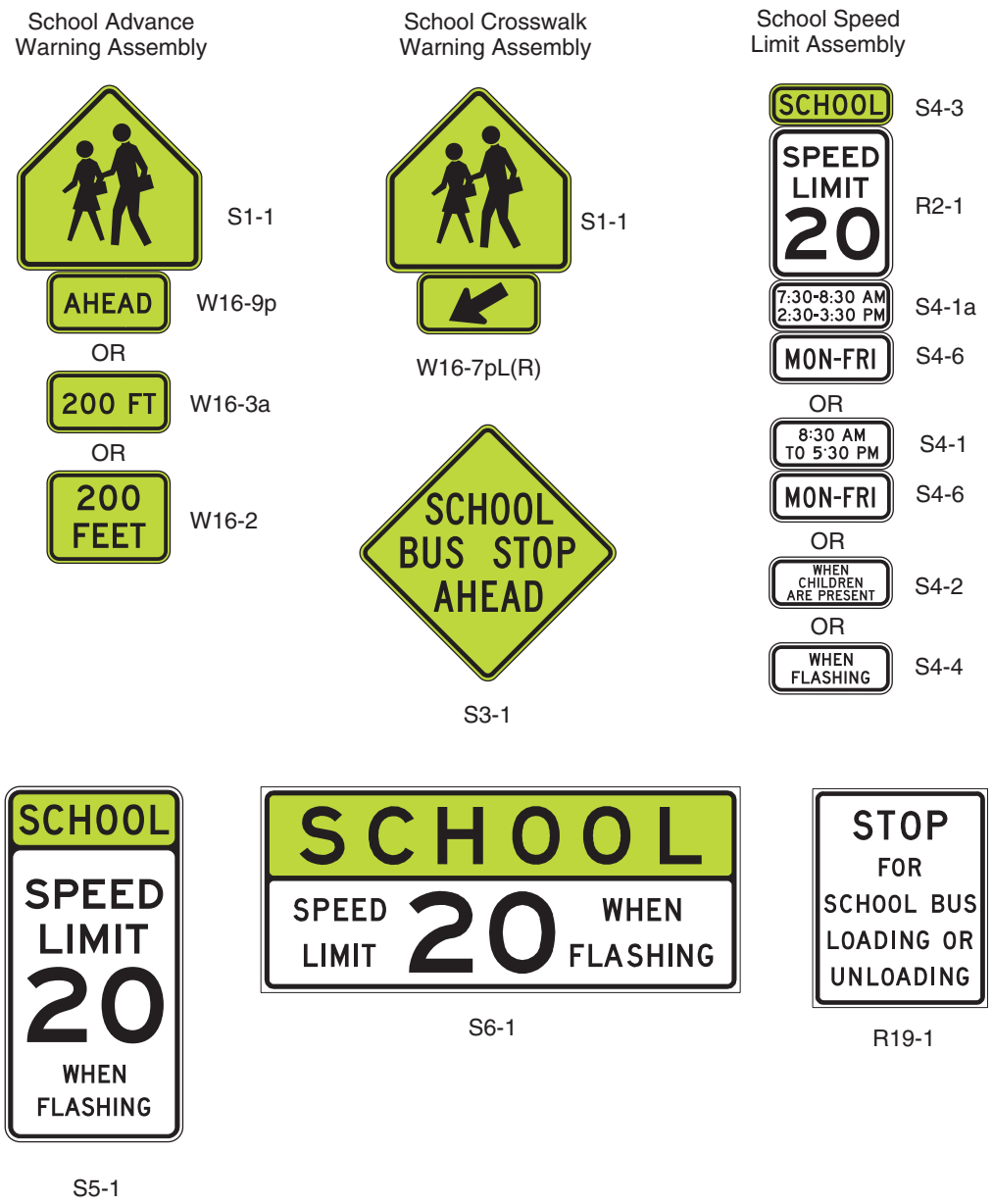

Figure 7B-2. Examples of Signing for School Crosswalk Warning Assembly

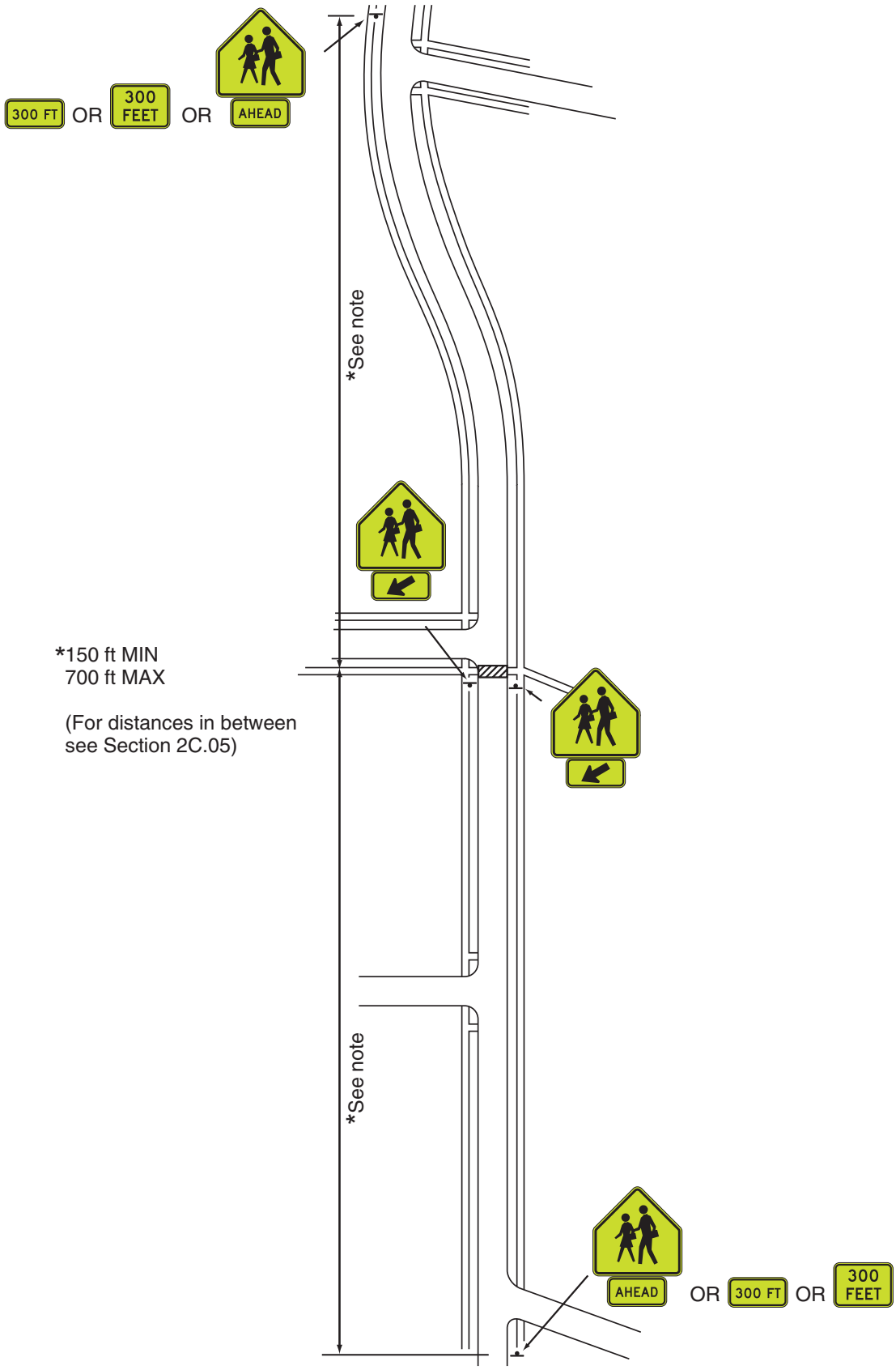

Figure 7B-3. Examples of Signing for School Area Traffic Control with School Speed Limits

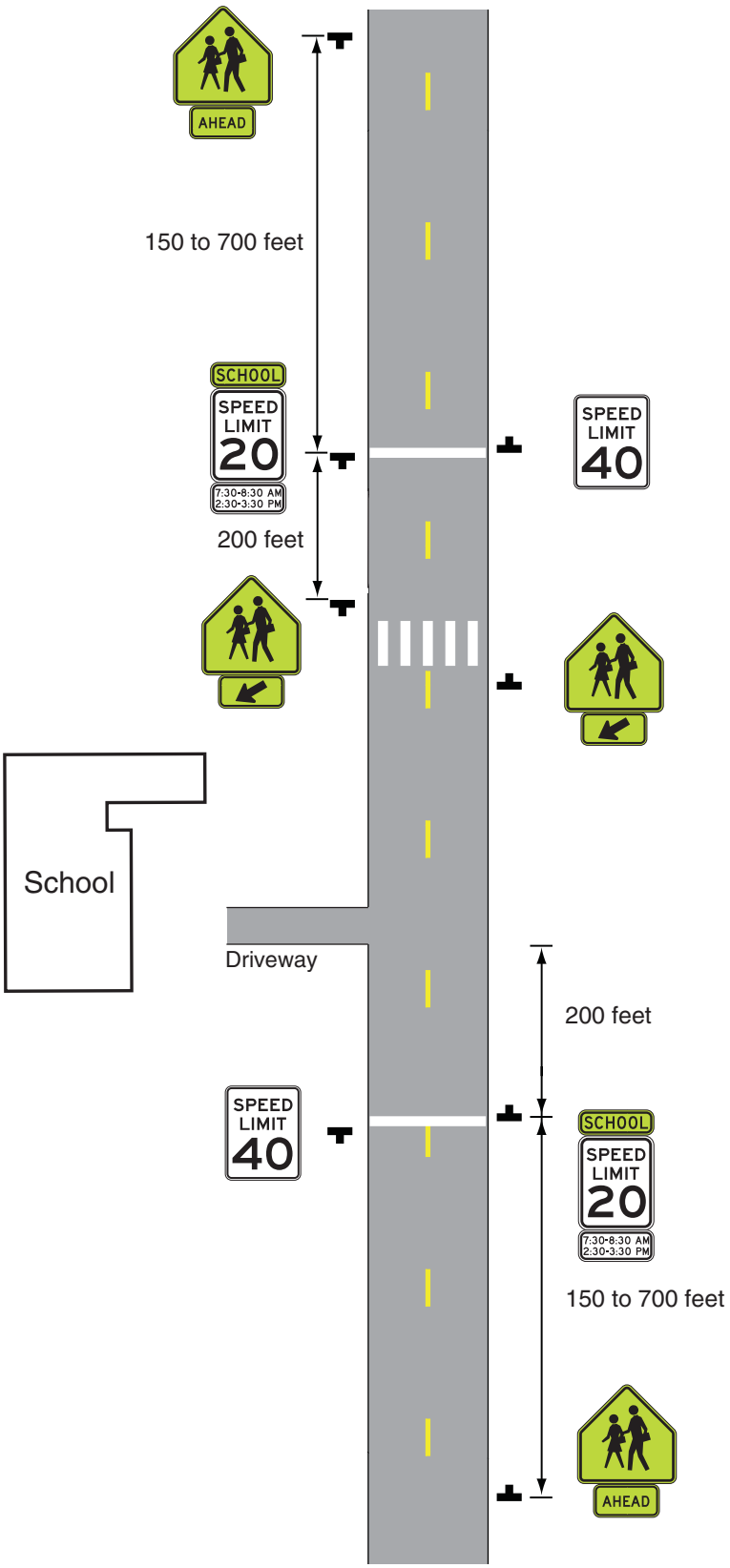

Figure 7B-4. In-Street Signs in School Areas

a - In advance of the school crossing

S1-1*

W16-9p*

* Reduced size signs:
S1-1 12 x 12 in
S4-3 12 x 4 in
W16-7p 12 x 6 in
W16-9p 12 x 6 in

b - At the school crossing



S4-3*

R1-6

OR

S1-1*

W16-7pR*

Support:

Parking signs and other signs governing the stopping and standing of vehicles in school areas cover a wide variety of regulations. Typical examples of regulations are as follows:

A. No Parking X:XX AM to X:XX PM School Days Only;

B. No Stopping X:XX AM to X:XX PM School Days Only;

C. X Min Loading X:XX AM to X:XX PM School Days Only; and

D. No Standing X:XX AM to X:XX PM School Days Only.

Sections 2B.39, 2B.40, and 2B.41 contain information regarding the signing of parking regulations in school zone areas.

CHAPTER 7C. MARKINGS

Section 7C.01 Functions and Limitations

Support:

Markings have definite and important functions in a proper scheme of school area traffic control. In some cases, they are used to supplement the regulations or warnings provided by other devices, such as traffic signs or signals. In other instances, they are used alone and produce results that cannot be obtained by the use of any other device. In such cases they serve as an effective means of conveying certain regulations, guidance, and warnings that could not otherwise be made clearly understandable.

Pavement markings have limitations. They might be obliterated by snow, might not be clearly visible when wet, and might not be durable when subjected to heavy traffic. In spite of these limitations, they have the advantage, under favorable conditions, of conveying warnings or information to the road user without diverting attention from the road.

Section 7C.02 Standardization of Application

Standard:

Each standard marking shall be used only to convey the meaning prescribed for it in this Manual.

Section 7C.03 Crosswalk Markings

Support:

Crosswalk markings provide guidance for pedestrians who are crossing roadways by defining and delineating paths on approaches to and within signalized intersections, and on approaches to other intersections where traffic stops.

Crosswalk markings also serve to alert road users of a pedestrian crossing point across roadways not controlled by traffic signals or STOP signs.

At nonintersection locations, crosswalk markings legally establish the crosswalk.

Standard:

When transverse crosswalk lines are used, they shall be solid white, marking both edges of the crosswalk, except as noted in the Option. They shall be not less than 6 inches nor greater than 24 inches in width.

Guidance:

If transverse lines are used to mark a crosswalk, the gap between the lines should not be less than 6 ft. If diagonal or longitudinal lines are used without transverse lines to mark a crosswalk, the crosswalk should be not less than 6 ft wide.

Crosswalk lines on both sides of the crosswalk should extend across the full width of pavement or to the edge of the intersecting crosswalk to discourage diagonal walking between crosswalks.

Crosswalks should be marked at all intersections on established routes to school where there is substantial conflict between motorists, bicyclists, and pedestrian movements, where students are encouraged to cross between intersections, or where students would not otherwise recognize the proper place to cross (see Figure 7A-1).

Crosswalk lines should not be used indiscriminately. An engineering study should be performed before they are installed at locations away from traffic control signals or STOP signs.

Option:

For added visibility, the area of the crosswalk may be marked with white diagonal lines at a 45-degree angle to the transverse line of the crosswalk or with white longitudinal lines parallel to traffic flow. When diagonal or longitudinal lines are used to mark a crosswalk, the transverse crosswalk lines may be omitted.

Guidance:

The diagonal or longitudinal lines should be 12 to 24 inches wide and spaced 12 to 60 inches apart. The spacing design should avoid the wheel paths.

Section 7C.04 Stop and Yield Lines

Standard:

If used, stop lines shall consist of solid white lines extending across approach lanes to indicate the point at which the stop is intended or required to be made.

If used, yield lines (see Figure 3B-14) shall consist of a row of solid white isosceles triangles pointing toward approaching vehicles extending across approach lanes to indicate the point at which the yield is intended or required to be made.

Guidance:

Stop lines should be 12 to 24 inches wide.

Stop lines should be used to indicate the point behind which vehicles are required to stop, in compliance with a STOP (R1-1) sign (see Figure 2B-1), traffic control signal, or some other traffic control device.

The individual triangles comprising the yield line should have a base of 12 to 24 inches wide and a height equal to 1.5 times the base. The space between the triangles should be 3 to 12 inches.

Option:

Yield lines may be used to indicate the point behind which vehicles are required to yield in compliance with a YIELD (R1-2) sign (see Figure 2B-1) or a Yield Here to Pedestrians (R1-5 or R1-5a) sign (see Figure 2B-2).

Guidance:

If used, stop and yield lines should be placed a minimum of 4 ft in advance of and parallel to the nearest crosswalk line at controlled intersections, except for yield lines at roundabout intersections as provided for in Section 3B.24 and at midblock crosswalks. In the absence of a marked crosswalk, the stop line or yield line should be placed at the desired stopping or yielding point, but should be placed no more than 30 ft nor less than 4 ft from the nearest edge of the intersecting traveled way. Stop lines should be placed to allow sufficient sight distance to all other approaches to an intersection.

If used at an unsignalized midblock crosswalk, yield lines should be placed adjacent to the Yield Here to Pedestrians sign located 20 to 50 ft in advance of the nearest crosswalk line, and parking should be prohibited in the area between the yield line and the crosswalk (see Figure 3B-15).

Stop lines at midblock signalized locations should be placed at least 40 ft in advance of the nearest signal indication (see Section 4D.15).

Support:

Drivers who yield too close to crosswalks on multi-lane approaches place pedestrians at risk by blocking other drivers' views of pedestrians, and pedestrians' views of other vehicles.

Section 7C.05 Curb Markings for Parking Regulations

Standard:

Signs shall be used with curb markings in those areas where curb markings are frequently obliterated by snow and ice accumulation, unless the no parking zone is controlled by statute or local ordinance.

Guidance:

When curb markings are used without signs to convey parking regulations, a legible word marking regarding the regulation (such as "No Parking" or "No Standing") should be placed on the curb.

Option:

Local highway agencies may prescribe special colors for curb markings to supplement standard signs for parking regulation.

Support:

Since yellow and white curb markings are frequently used for curb delineation and visibility, it is advisable to establish parking regulations through the installation of standard signs (see Sections 2B.39 through 2B.41).

Section 7C.06 Pavement Word and Symbol Markings

Support:

Word and symbol markings on the pavement are used for the purpose of guiding, warning, or regulating traffic. Symbol messages are preferable to word messages.

Standard:

Word and symbol markings shall be white. Word and symbol markings shall not be used for mandatory messages except in support of standard signs.

Guidance:

Letters and numerals should be 6 ft or more in height. All letters, numerals, and symbols should be in accordance with the "Standard Highway Sign Designs for Texas". Word and symbol markings should not exceed three lines of information.

Figure 7C-1. Two-Lane Pavement Marking of "SCHOOL"

If a pavement marking word message consists of more than one line of information, it should read in the direction of travel. The first word of the message should be nearest to the road user.

The longitudinal space between word or symbol message markings, including arrow markings, should be at least four times the height of the characters for low speed roads, but not more than ten times the height of the characters under any conditions.

The number of different word and symbol markings used should be minimized to provide effective guidance and avoid misunderstanding.

Except as noted in the Option below, pavement word and symbol markings should be no more than one lane in width.

Option:

The SCHOOL word marking may extend to the width of two approach lanes (see Figure 7C-1).

Guidance:

If the two-lane SCHOOL word marking is used, the letters should be 10 ft or more in height.

Section 7C.07 School Speed Limit Marking

Option:

Where greater emphasis is needed to indicate the beginning and ending points of an established reduced school speed zone, a 12 to 18 inch solid white transverse line may be used (see Figure 7B-3).

Standard:

The transverse line shall be located immediately adjacent to the School Speed Limit Assembly or School Speed Limit sign.

CHAPTER 7D. SIGNALS

Section 7D.01 General

Support:

Part 4 of this Manual contains information regarding highway traffic signals in school areas. The School Crossing signal warrant is described in Section 4C.06.

CHAPTER 7E. CROSSING SUPERVISION

Section 7E.01 Types of Crossing Supervision

Support:

There are two types of school crossing supervision:

A. Adult control of pedestrians and vehicles by adult crossing guards or uniformed law enforcement officers; and
B. Student control of only pedestrians with student patrols.

Information for the organization, operation, and administration of an adult crossing guard program are given in "Civilian Guards For School Crossings" (available from the Center for Public Safety of Northwestern University, 405 Church Street, Evanston, IL 60204) and "Adult School Crossing Guards" (available from the American Automobile Association, 1000 AAA Drive, Heathrow, FL 32746).

Information for the organization, administration and operation of a student patrol program are given in "Policies and Practices for School Safety Patrols" (available from the American Automobile Association, 1000 AAA Drive, Heathrow, FL 32746).

Section 7E.02 Adult Crossing Guards

Option:

Adult crossing guards may be used to provide gaps in traffic at school crossings where an engineering study has shown that adequate gaps need to be created (see Section 7A.03), and where authorized by law.

Section 7E.03 Qualifications of Adult Crossing Guards

Support:

High standards for selection of adult crossing guards are essential.

Guidance:

Adult crossing guards should possess the following qualifications:

A. Average intelligence;
B Good physical condition, including sight, hearing, and mobility;
C. Mental alertness;
D. Neat appearance;
E. Good character;
F. Dependable; and
G. Sense of responsibility for the safety of students.

Section 7E.04 Uniform of Adult Crossing Guards and Student Patrols

Guidance:

Adult crossing guards should be uniformed so that road users and pedestrians can recognize them and respond to their signals. The uniforms should be distinctively different from those worn by regular law enforcement officers.

Standard:

Adult crossing guards shall wear high-visibility retroreflective safety apparel labeled as ANSI 107-1999 standard performance for Class 2 as described in Section 6E.02.

Student patrols that enter the roadway to perform their duties shall wear high-visibility retroreflective safety apparel labeled as ANSI 107-1999 standard performance for Class 1 as described in Section 6E.02.

Guidance:

Law enforcement officers should wear high-visibility retroreflective material over their uniforms when directing nighttime operations.

Section 7E.05 Operating Procedures for Adult Crossing Guards

Guidance:

Adult crossing guards should not direct traffic in the usual law enforcement regulatory sense. In the control of traffic, they should pick opportune times to create a reasonably safe gap. At these times, they should stand in the roadway to indicate that pedestrians are about to use or are using the crosswalk, and that all vehicular traffic

must stop.

Adult crossing guards should use a STOP paddle. The STOP paddle should be the primary hand-signaling device.

Standard:

The STOP paddle shall be an octagonal shape. The background of the STOP face shall be red with at least 6 inch series capital white letters and border. The paddle shall be at least 18 inches in size and have the word message STOP on both sides. The paddle shall be retroreflectorized or illuminated when used during hours of darkness.

Option:

The STOP paddle may be modified to improve conspicuity by incorporating red or white flashing lights on both sides of the paddle. The red or white flashing lights may be arranged in any of the following patterns:

A. Two red or white lights centered vertically above and below the STOP legend;
B. Two red or white lights centered horizontally on each side of the STOP legend;
C. One red or white light centered below the STOP legend; or
D. A series of eight or more small red or white lights no larger than 0..25 inches in diameter along the outer edge of the paddle, arranged in an octagonal pattern at the eight corners of the STOP paddle. More than eight lights may be used only if the arrangement of the lights is such that it clearly conveys the octagonal shape of the STOP paddle.
E. A series of white lights forming the shapes of the letters in the legend.

Standard:

If flashing lights are used on the STOP paddle, the flash rate shall be at least 50, but not more than 60, flash periods per minute.

Section 7E.06 Uniformed Law Enforcement Officers

Option:

Uniformed law enforcement officers may be used for school crossing supervision.

Section 7E.07 Student Patrols

Option:

Students patrols may be used to direct and control pedestrians at crossings near schools where adequate gaps in traffic occur frequently enough so that gaps do not need to be created.

Student patrols may be used to direct and control pedestrians at signalized intersections where turning movements are not a significant problem, and may be used to assist adult crossing guards in the control of pedestrians at crossing locations used by large numbers of pedestrians.

Guidance:

Student patrols should not be responsible for directing vehicular traffic. They should not function as uniformed law enforcement officers or adult crossing guards.

Section 7E.08 Choice of Student Patrols

Guidance:

Student patrols should be carefully selected. They should be students from the fifth grade or higher. Leadership and reliability should be determining qualities for patrol membership.

Parental approval should be obtained in writing before a student is used as a member of a student patrol.

Section 7E.09 Operating Procedures for Student Patrols

Guidance:

Student patrols should use a flagging device to stop pedestrians behind the curb or edge of the roadway, and should allow them to cross only when there is an adequate gap in traffic.

Standard:

Flagging devices used during periods of twilight or darkness shall be retroreflective or illuminated.

Because they are not authorized to direct vehicular traffic, student patrols shall not use a STOP paddle.

CHAPTER 7F. GRADE-SEPARATED CROSSINGS

Section 7F.01 Function

Option:

Grade-separated crossings may be used to physically separate the crossing of school pedestrian traffic and vehicular flow.

Section 7F.02 Types of Grade-Separated Crossings

Option:

Grade-separated crossings may be either overpasses over the roadway or underpasses under the roadway.

Guidance:

The design should follow the guidelines given in the published policies of the American Association of State Highway and Transportation Officials, such as “A Policy on Geometric Design of Highways and Streets” (see Section 1A.11).

Support:

Experience has shown that overpasses are more satisfactory than underpasses for pedestrian crossings, as overpasses are easier to maintain and supervise.

Section 7F.03 Criteria for Use of Grade-Separated Crossings

Guidance:

If use of the grade separation will be less convenient to pedestrians than an at-grade crossing, barriers or supervision should be considered to assure a satisfactory level of use.

Texas MUTCD

Part 8

Traffic Control for Highway-Rail Grade Crossing

2006

PART 8. TRAFFIC CONTROLS FOR HIGHWAY-RAIL GRADE CROSSINGS

TABLE OF CONTENTS

Page

SECTIONS

CHAPTER 8A. GENERAL

Section 8A.01 Introduction....8A-1
Section 8A.02 Use of Standard Devices, Systems, and Practices....8A-3
Section 8A.03 Uniform Provisions....8A-3
Section 8A.04 Highway-Rail Grade Crossing Elimination....8A-4
Section 8A.05 Temporary Traffic Control Zones....8A-4

CHAPTER 8B. SIGNS AND MARKINGS

Section 8B.01 Purpose....8B-1
Section 8B.02 Sizes of Grade Crossing Signs....8B-1
Section 8B.03 Highway-Rail Grade Crossing (Crossbuck) Sign (R15-1) and Number of Tracks Sign (R15-2)....8B-1
Section 8B.04 Highway-Rail Grade Crossing Advance Warning Signs (W10 Series)....8B-3
Section 8B.05 EXEMPT Highway-Rail Grade Crossing Signs (R15-3, W10-1a)....8B-4
Section 8B.06 Turn Restrictions During Preemption....8B-4
Section 8B.07 DO NOT STOP ON TRACKS Sign (R8-8)....8B-5
Section 8B.08 STOP (R1-1) or YIELD (R1-2) Signs at Highway-Rail Grade Crossings....8B-5
Section 8B.09 TRACKS OUT OF SERVICE Sign (R8-9)....8B-6
Section 8B.10 STOP HERE WHEN FLASHING Sign (R8-10)....8B-6
Section 8B.11 STOP HERE ON RED Sign (R10-6)....8B-6
Section 8B.12 Emergency Notification Signs (I-13T or R15-4)....8B-7
Section 8B.12A TRAIN WHEN FLASHING Sign (W10-4A, W10-4B)....8B-7
Section 8B.13 TRAINS MAY EXCEED (80 MPH) Sign (W10-8)....8B-7
Section 8B.14 NO TRAIN HORN Sign (W10-9)....8B-7
Section 8B.15 NO SIGNAL Sign (W10-10) or NO GATES OR LIGHTS Sign (W10-13)....8B-7
Section 8B.16 LOOK Sign (R15-8)....8B-8
Section 8B.17 Low Ground Clearance Highway-Rail Grade Crossing Sign (W10-5)....8B-8
Section 8B.17A UNEVEN TRACKS Sign (W10-6)....8B-8
Section 8B.18 Storage Space Signs (W10-11, W10-11a, W10-11b)....8B-9
Section 8B.19 Skewed Crossing Sign (W10-12)....8B-10
Section 8B.20 Pavement Markings....8B-10
Section 8B.21 Stop Lines....8B-10
Section 8B.22 Dynamic Envelope Markings....8B-10

CHAPTER 8C. ILLUMINATION

Section 8C.01 Illumination at Highway-Rail Grade Crossings....8C-1

CHAPTER 8D. FLASHING-LIGHT SIGNALS, GATES, AND TRAFFIC CONTROL SIGNALS

Section 8D.01 Introduction....8D-1
Section 8D.02 Flashing-Light Signals, Post-Mounted....8D-1
Section 8D.03 Flashing-Light Signals, Overhead Structures....8D-3
Section 8D.04 Automatic Gates....8D-3
Section 8D.05 Four-Quadrant Gate Systems....8D-4
Section 8D.06 Train Detection....8D-6
Section 8D.07 Traffic Control Signals at or Near Highway-Rail Grade Crossings....8D-6

FIGURES

CHAPTER 8A. GENERAL

Figure 8A-1 Train Dynamic Envelope....8A-2

CHAPTER 8B. SIGNS AND MARKINGS

Figure 8B-1 Highway-Rail Grade Crossing (Crossbuck) Regulatory Signs....8B-4
Figure 8B-2 Advance Warning Signs....8B-5
Figure 8B-3 Regulatory Signs....8B-6
Figure 8B-4 Examples of Emergency Notification Signs....8B-8
Figure 8B-5 Warning Signs....8B-9
Figure 8B-6 Example of Placement of Warning Signs and Pavement Markings at Highway-Rail Grade Crossings....8B-11
Figure 8B-7 Examples of Highway-Rail Grade Crossing Pavement Markings....8B-12
Figure 8B-8 Typical Train Dynamic Envelope Pavement Markings....8B-13

CHAPTER 8D. FLASHING LIGHT SIGNALS, GATES, AND TRAFFIC CONTROL SIGNALS

Figure 8D-1 Composite Drawing of Active Traffic Control Devices for Highway-Rail Grade Crossings Showing Clearances....8D-2
Figure 8D-2 Example of Location Plan for Flashing-Light Signals and Four-Quadrant Gates....8D-5

TABLES

CHAPTER 8B. SIGNS AND MARKINGS

Table 8B-1 Sign Sizes for Grade Crossing Signs....8B-2, 3

CHAPTER 8A. GENERAL

Section 8A.01 Introduction

Support:

Traffic control for highway-rail grade crossings includes all signs, signals, markings, other warning devices, and their supports along highways approaching and at highway-rail grade crossings. The function of this traffic control is to permit reasonably safe and efficient operation of both rail and highway traffic at highway-rail grade crossings.

For purposes of installation, operation, and maintenance of traffic control devices at highway-rail grade crossings, it is recognized that the crossing of the highway and rail tracks is situated on a right-of-way available for the joint use of both highway traffic and railroad traffic.

The highway agency or authority with jurisdiction and the regulatory agency with statutory authority, if applicable, jointly determine the need and selection of devices at a highway-rail grade crossing.

In Part 8, the combination of devices selected or installed at a specific highway-rail grade crossing is referred to as a "traffic control system."

Standard:

The traffic control devices, systems, and practices described herein shall be used at all highway-rail grade crossings open to public travel, consistent with Federal, State, and local laws and regulations.

To promote an understanding of common terminology between highway and railroad signaling issues, the following definitions shall be used:

1. **Advance Preemption—the notification of an approaching train that is forwarded to the highway traffic signal controller unit or assembly by the railroad equipment in advance of the activation of the railroad warning devices.**
2. **Advance Preemption Time—the period of time that is the difference between the required maximum highway traffic signal preemption time and the activation of the railroad warning devices.**
3. **Cantilevered Signal Structure—a structure that is rigidly attached to a vertical pole and is used to provide overhead support of signal units.**
4. **Clear Storage Distance—the distance available for vehicle storage measured between 6 ft. from the rail nearest the intersection to the intersection stop line or the normal stopping point on the highway. At skewed highway-rail grade crossings and intersections, the 6 ft. distance shall be measured perpendicular to the nearest rail either along the centerline or edge line of the highway, as appropriate, to obtain the shorter distance. Where exit gates are used, the distance available for vehicle storage is measured from the point where the rear of the vehicle would be clear of the exit gate arm. In cases where the exit gate arm is parallel to the track(s) and is not perpendicular to the highway, the distance is measured either along the centerline or edge line of the highway, as appropriate, to obtain the shorter distance.**
5. **Design Vehicle—the longest vehicle permitted by statute of the road authority (State or other) on that roadway.**
6. **Dynamic Envelope—the clearance required for the train and its cargo overhang due to any combination of loading, lateral motion, or suspension failure (see Figure 8A-1).**
7. **Dynamic Exit Gate Operating Mode—a mode of operation where the exit gate operation is based on the presence of vehicles within the minimum track clearance distance.**
8. **Exit Gate Clearance Time—for Four-Quadrant Gate systems, the exit gate clearance time is the amount of time provided to delay the descent of the exit gate arm(s) after entrance gate arm(s) begin to descend.**
9. **Exit Gate Operating Mode—for Four-Quadrant Gate systems, the mode of control used to govern the operation of the exit gate arms.**
10. **Flashing-Light Signals—a warning device consisting of two red signal indications arranged horizontally that are activated to flash alternately when a train is approaching or present at a highway-rail grade crossing.**
11. **Interconnection—the electrical connection between the railroad active warning system and the**

Figure 8A-1. Train Dynamic Envelope

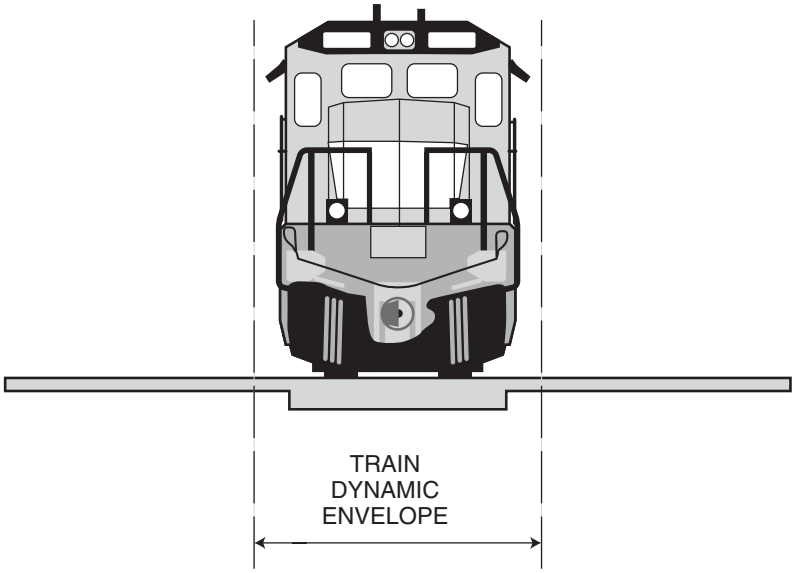

highway traffic signal controller assembly for the purpose of preemption.

12. **Maximum Highway Traffic Signal Preemption Time—the maximum amount of time needed following initiation of the preemption sequence for the highway traffic signals to complete the timing of the right-of-way transfer time, queue clearance time, and separation time.**
13. **Minimum Track Clearance Distance—for standard two-quadrant railroad warning devices, the minimum track clearance distance is the length along a highway at one or more railroad tracks, measured either from the highway stop line, warning device, or 12 ft. perpendicular to the track centerline, to 6 ft. beyond the track(s) measured perpendicular to the far rail, along the centerline or edge line of the highway, as appropriate, to obtain the longer distance. For Four-Quadrant Gate systems, the minimum track clearance distance is the length along a highway at one or more railroad tracks, measured either from the highway stop line or entrance warning device, to the point where the rear of the vehicle would be clear of the exit gate arm. In cases where the exit gate arm is parallel to the track(s) and is not perpendicular to the highway, the distance is measured either along the centerline or edge of the highway, as appropriate, to obtain the longer distance.**
14. **Minimum Warning Time—Through Train Movements—the least amount of time active warning devices shall operate prior to the arrival of a train at a highway-rail grade crossing.**
15. **Preemption—the transfer of normal operation of highway traffic signals to a special control mode.**
16. **Pre-signal—supplemental highway traffic signal faces operated as part of the highway intersection traffic signals, located in a position that controls traffic approaching the highway-rail grade crossing in advance of the intersection.**
17. **Queue Clearance Time—the time required for the design vehicle of maximum length stopped just inside the minimum track clearance distance to start up and move through and clear the entire minimum track clearance distance. If presignals are present, this time shall be long enough to allow the vehicle to move through the intersection, or to clear the tracks if there is sufficient clear storage distance. If a Four-Quadrant Gate system is present, this time shall be long enough to permit the exit gate arm to lower after the design vehicle is clear of the minimum track clearance distance.**
18. **Right-of-Way Transfer Time—the maximum amount of time needed for the worst case condition, prior to display of the track clearance green interval. This includes any railroad or highway traffic signal control equipment time to react to a preemption call, and any traffic control signal green, pedestrian walk and clearance, yellow change, and red clearance intervals for conflicting traffic.**

19. **Separation Time—the component of maximum highway traffic signal preemption time during which the minimum track clearance distance is clear of vehicular traffic prior to the arrival of the train.**
20. **Simultaneous Preemption—notification of an approaching train is forwarded to the highway traffic signal controller unit or assembly and railroad active warning devices at the same time.**
21. **Timed Exit Gate Operating Mode—a mode of operation where the exit gate descent is based on a predetermined time interval.**
22. **Vehicle Intrusion Detection Devices—a detector or detectors used as a part of a system incorporating processing logic to detect the presence of vehicles within the minimum track clearance distance and to control the operation of the exit gates.**
23. **Wayside Equipment—the signals, switches, and/or control devices for railroad operations housed within one or more enclosures located along the railroad right-of-way and/or on railroad property.**

Section 8A.02 Use of Standard Devices, Systems, and Practices

Support:

Because of the large number of significant variables to be considered, no single standard system of traffic control devices is universally applicable for all highway-rail grade crossings.

Guidance:

The appropriate traffic control system to be used at a highway-rail grade crossing should be determined by an engineering study involving both the highway agency and the railroad company.

Option:

The engineering study may include the Highway-Rail Intersection (HRI) components of the National Intelligent Transportation Systems (ITS) architecture, which is a USDOT accepted method for linking the highway, vehicles, and traffic management systems with rail operations and wayside equipment.

Support:

More detail on Highway-Rail Intersection components is available from USDOT's Federal Railroad Administration, 1120 Vermont Ave., NW, Washington, DC 20590, or www.fra.dot.gov.

Standard:

Traffic control devices, systems, and practices shall be consistent with the design and application of the Standards contained herein.

Before any new highway-rail grade crossing traffic control system is installed or before modifications are made to an existing system, approval shall be obtained from the highway agency with the jurisdictional and/or statutory authority, and from the railroad company.

Guidance:

To stimulate effective responses from vehicle operators and pedestrians, these devices, systems, and practices should use the five basic considerations employed generally for traffic control devices and described fully in Section 1A.02: design, placement, operation, maintenance, and uniformity.

Support:

Many other details of highway-rail grade crossing traffic control systems that are not set forth in Part 8 are contained in the publications listed in Section 1A.11.

Section 8A.03 Uniform Provisions

Standard:

All signs used in highway-rail grade crossing traffic control systems shall be retroreflectorized or illuminated as described in Section 2A.08 to show the same shape and similar color to an approaching road user during both day and night.

No sign or signal shall be located in the center of an undivided highway, except in a raised island.

Guidance:

Such signs or signals should be installed with a clearance of at least 2 ft. from the outer edge of the raised island to the nearest edge of the sign or signal, except as allowed in Section 2A.19.

Where the distance between tracks, measured along the highway between the inside rails, exceeds 100 ft., additional signs or other appropriate traffic control devices should be used.

Section 8A.04 Highway-Rail Grade Crossing Elimination

Guidance:

Because highway-rail grade crossings are a potential source of crashes and congestion, agencies should conduct engineering studies to determine the cost and benefits of eliminating these crossings.

Standard:

When a highway-rail grade crossing is eliminated, the traffic control devices for the crossing shall be removed.

If the existing traffic control devices at a multiple-track highway-rail grade crossing become improperly placed or inaccurate because of the removal of some of the tracks, the existing devices shall be relocated and/or modified.

Guidance:

Any highway-rail grade crossing that cannot be justified should be eliminated.

Where a roadway is removed from a highway-rail grade crossing, the roadway approaches in the railroad right-of-way should also be removed and appropriate signs should be placed at the roadway end in accordance with Section 3C.04.

Where a railroad is eliminated at a highway-rail grade crossing, the tracks should be removed or paved over.

Option:

Based on engineering judgment, the TRACKS OUT OF SERVICE (R8-9) sign (see Figure 8B-3) may be temporarily installed until the tracks are removed or paved over. The length of time before the tracks will be removed or paved over may be considered in making the decision as to whether to install the sign.

Section 8A.05 Temporary Traffic Control Zones

Support:

Temporary traffic control planning provides for continuity of operations (such as movement of traffic, pedestrians and bicycles, transit operations, and access to property/utilities) when the normal function of a roadway at a highway-rail grade crossing is suspended because of temporary traffic control operations.

Standard:

Traffic controls for temporary traffic control zones that include highway-rail grade crossings shall be as outlined in Part 6.

When a highway-rail grade crossing exists either within or in the vicinity of a temporary traffic control zone, lane restrictions, flagging, or other operations shall not be performed in a manner that would cause vehicles to stop on the railroad tracks, unless a law enforcement officer or flagger is provided at the highway-rail grade crossing to minimize the possibility of vehicles stopping on the tracks, even if automatic warning devices are in place.

Guidance:

Public and private agencies, including emergency services, businesses, and railroad companies, should meet to plan appropriate traffic detours and the necessary signing, marking, and flagging requirements for operations during temporary traffic control zone activities. Consideration should be given to the length of time that the highway-rail grade crossing is to be closed, the type of rail and highway traffic affected, the time of day, and the materials and techniques of repair.

Temporary traffic control operations should minimize the inconvenience, delay, and crash potential to affected traffic. Prior notice should be given to affected public or private agencies, emergency services, businesses, railroad companies, and road users before the free movement of vehicles or trains is infringed upon or blocked.

Temporary traffic control zone activities should not be permitted to extensively prolong the closing of the highway-rail grade crossing.

The width, grade, alignment, and riding quality of the highway surface at a highway-rail grade crossing should, at a minimum, be restored to correspond with the quality of the approaches to the highway-rail grade crossing.

CHAPTER 8B. SIGNS AND MARKINGS

Section 8B.01 Purpose

Support:

Passive traffic control systems, consisting of signs and pavement markings, identify and direct attention to the location of a highway-rail grade crossing and advise motorists, bicyclists, and pedestrians to take appropriate action.

Section 8B.02 Sizes of Grade Crossing Signs

Standard:

The sizes of grade crossing signs shall be as shown in Table 8B-1.

Option:

Signs larger than those shown in Table 8B-1 may be used (see Section 2A.12).

Section 8B.03 Highway-Rail Grade Crossing (Crossbuck) Sign (R15-1) and Number of Tracks Sign (R15-2)

Standard:

The Highway-Rail Grade Crossing (R15-1) sign, commonly identified as the Crossbuck sign, shall be retroreflectorized white with the words RAILROAD CROSSING in black lettering, mounted as shown in Figure 8B-1.

As a minimum, one Crossbuck sign shall be used on each highway approach to every highway-rail grade crossing, alone or in combination with other traffic control devices.

If automatic gates are not present and if there are two or more tracks at the highway-rail grade crossing, the number of tracks shall be indicated on a supplemental Number of Tracks (R15-2) sign of inverted T shape mounted below the Crossbuck sign in the manner and at the height indicated in Figure 8B-1.

Option:

The supplemental Number of Tracks sign may also be used at highway-rail grade crossings with automatic gates.

Standard:

The Crossbuck sign shall be installed on the right side of the highway on each approach to the highway-rail grade crossing. Where restricted sight distance or unfavorable highway geometry exists on an approach to a highway-rail grade crossing, an additional Crossbuck sign shall be installed on the left side of the highway, possibly placed back-to-back with the Crossbuck sign for the opposite approach, or otherwise located so that two Crossbuck signs are displayed for that approach.

A strip of retroreflective white material not less than 2 inches in width shall be used on the back of each blade of each Crossbuck sign for the length of each blade, at all highway-rail grade crossings, except those where Crossbuck signs have been installed back-to-back.

A strip of retroreflective white material, not less than 2 inches in width, shall be used on each support at passive highway-rail grade crossings for the full length of the front and back of the support from the Crossbuck sign or Number of Tracks sign to within 2 ft. above the edge of the roadway, except on the side of those supports where a STOP (R1-1) or YIELD(R1-2) sign or flashing lights have been installed or on the back side of supports for Crossbuck signs installed on one-way streets.

Guidance:

Crossbuck signs should be located with respect to the highway pavement or shoulder in accordance with the criteria in Chapter 2A and Figures 2A-1 and 2A-2, and should be located with respect to the nearest track in accordance with Figure 8D-2.

The minimum lateral clearance for the nearest edge of the Crossbuck sign should be 6 ft. from the edge of the shoulder or 12 ft. from the edge of the traveled way in rural areas (whichever is greater), and 2 ft. from the face of the curb in urban areas.

Where unusual conditions make variations in location and lateral clearance appropriate, engineering judgment should be used to provide the best practical combination of view and safety clearances.

Table 8B-1. Sign Sizes for Grade Crossing Signs
(Sheet 1 of 2)

Sign	MUTCD Code	Section	Conventional Road	Expressway	Minimum	Oversized
No Right Turn Across Tracks	R3-1a	8B.06, 10C.09	(24 x 30)	-	-	-
No Left Turn Across Tracks	R3-2a	8B.06, 10C.09	(24 x 30)	-	-	-
Do Not Stop on Tracks	R8-8	8B.07, 10C.05	(24 x 30)	-	-	-
Tracks Out of Service	R8-9	8B.09, 10C.06	(24 x 24)	-	-	-
Stop Here When Flashing	R8-10	8B.10, 10C.08	(24 x 36)	-	-	-
Stop Here on Red	R10-6	8B.11, 10C.07	(24 x 36)	-	-	-
No Turn on Red	R10-11a	8D.07, 10C.09	(24 x 30)	-	-	-
Highway-Rail Grade Crossing (Crossbuck)	R15-1	8B.03, 10C.02	(48 x 9)	-	-	-
Number of Tracks	R15-2	8B.03 10C.02	(27 x 18)	-	-	-
Exempt	R15-3	8B.05, 10C.10	(24 x 12)	-	-	-
Light Rail Only Right Lane	R15-4a	10C.13	(24 x 30)	-	-	-
Light Rail Only Left Lane	R15-4b	10C.13	(24 x 30)	-	-	-
Light Rail Only Center Lane	R15-4c	10C.13	(24 x 30)	-	-	-
Light Rail Do Not Pass	R15-5	10C.14	(24 x 30)	-	-	-
Do Not Pass Stopped Train	R15-5a	10C.14	(24 x 30)	-	-	-
Do Not Drive On Tracks Light Rail Symbol	R15-6	10C.12	(24 x 24)	-	-	-
Do Not Drive On Tracks	R15-6a	10C.12	(24 x 30)	-	-	-
Light Rail Divided Highway Symbol	R15-7	10C.11	(24 x 24)	-	-	-
Light Rail Divided Highway Symbol (T-Intersection)	R15-7a	10C.11	(24 x 24)	-	-	-
Look	R15-8	8B.16, 10C.03	(36 x 18)	-	-	-
Highway-Rail Grade Crossing Advance Warning	W10-1	8B.04, 10C.15	(36 Dia.)	-	-	-
Exempt	W10-1a	8B.05, 10C.10	(24 x 12)	-	-	-
Highway-Rail Grade Crossing Advance Warning	W10-2,3,4	8B.04, 10C.15	(36 x 36)	-	-	-
Low Ground Clearance Highway-Rail Grade Crossing	W10-5	8B.17, 10C.16	(36 x 36)	-	-	-
Light Rail Activated Blank-Out Symbol	W10-7	10C.17	(24 x 24)	-	-	-
Trains May Exceed 130 km/h (80 MPH)	W10-8	8B.13	(36 x 36)	-	-	-
No Train Horn	W10-9	8B.14	(24 x 18)	-	-	-
No Signal	W10-10	8B.15	(24 x 18)	-	-	-
Storage Space Symbol	W10-11	8B.18, 10C.18	(36 x 36)	-	-	-

Table 8B-1. Sign Sizes for Grade Crossing Signs
(Sheet 2 of 2)

Sign	MUTCD Code	Section	Conventional Road	Expressway	Minimum	Oversized
Storage Space XX Meters (Feet) Between Tracks & Highway	W10-11a	8B.18, 10C.18	(30 x 36)	Ñ	Ñ	Ñ
Storage Space XX Meters (Feet) Between Highway & Tracks Behind You	W10-11b	8B.18, 10C.18	(30 x 36)	Ñ	Ñ	Ñ
Skewed Crossing	W10-12	8B.19, 10C.19	(36 x 36)	Ñ	Ñ	Ñ
No Gates or Lights	W10-13	8B.15	(24 x 18)	Ñ	Ñ	Ñ
Next Crossing	W10-14	8B.17	(24 x 18)	Ñ	Ñ	Ñ
Use Next Crossing	W10-14a	8B.17	(24 x 18)	Ñ	Ñ	Ñ
Rough Crossing	W10-15	8B.17	(24 x 18)	Ñ	Ñ	Ñ
Light Rail Station Symbol	I-12	10C.20	(24 x 24)	Ñ	Ñ	Ñ
Emergency Notification	I-13	8B.12, 10C.21	(30 x 30)	Ñ	Ñ	Ñ
Emergency Notification	I-13a	8B.12, 10C.21	(30 x 18)	Ñ	Ñ	Ñ

Notes:
1. Larger signs may be used when appropriate.
2. Dimensions are shown in inches in and are shown as width x height.

Section 8B.04 Highway-Rail Grade Crossing Advance Warning Signs (W10 Series)

Standard:

A Highway-Rail Grade Crossing Advance Warning (W10-1) sign (see Figure 8B-2) shall be used on each highway in advance of every highway-rail grade crossing except in the following circumstances:

A. On an approach to a highway-rail grade crossing from a T-intersection with a parallel highway, if the distance from the edge of the track to the edge of the parallel roadway is less than 100 ft., and W10-3 signs are used on both approaches of the parallel highway; or

B. On low-volume, low-speed highways crossing minor spurs or other tracks that are infrequently used and are flagged by train crews; or

C. In business districts where active highway-rail grade crossing traffic control devices are in use; or

D. Where physical conditions do not permit even a partially effective display of the sign.

Placement of the Highway-Rail Grade Crossing Advance Warning sign shall be in accordance with Chapter 2A and Table 2C-4.

Option:

On divided highways and one-way streets, an additional W10-1 sign may be installed on the left side of the roadway.

Standard:

If the distance between the railroad tracks and a parallel highway, from the edge of the tracks to the edge of the parallel roadway, is less than 100 ft., W10-2, W10-3, or W10-4 signs (see Figure 8B-2) shall be installed on each approach of the parallel highway to warn road users making a turn that they will encounter a highway-rail grade crossing soon after making a turn, and a W10-1 sign for the approach to the tracks shall not be required to be between the tracks and the parallel highway.

If the W10-2, W10-3, or W10-4 signs are used, sign placement in accordance with the guidelines for Intersection Warning signs in Table 2C-4 using the speed of through traffic shall be measured from the highway intersection.

Figure 8B-1. Highway-Rail Grade Crossing (Crossbuck) Regulatory Signs

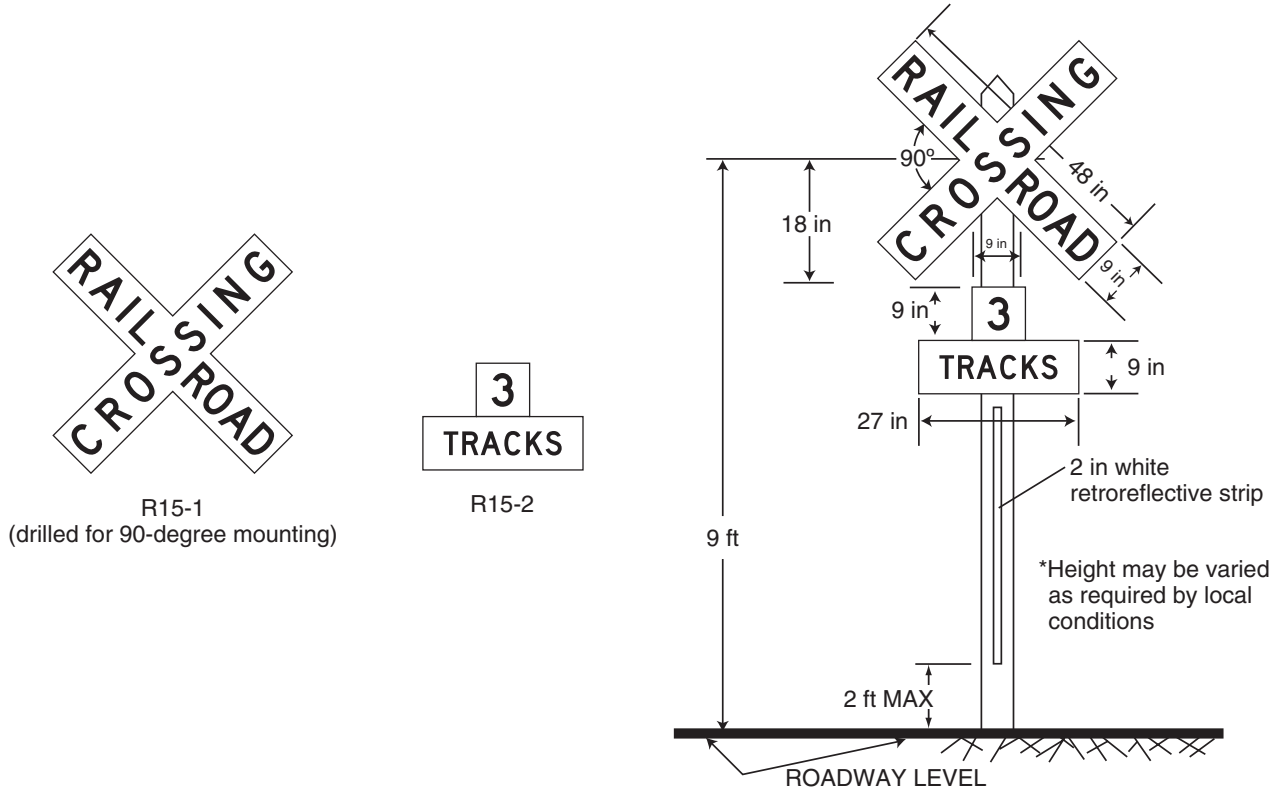

Guidance:

If the distance between the railroad tracks and the parallel highway, from the edge of the tracks to the edge of the parallel roadway, is 100 ft. or more, a W10-1 sign should be installed in advance of the highway-rail grade crossing, and the W10-2, W10-3, or W10-4 signs should not be used on the parallel highway.

Section 8B.05 EXEMPT Highway-Rail Grade Crossing Signs (R15-3, W10-1a)

Option:

When authorized by law or regulation, a supplemental EXEMPT (R15-3) sign (see Figure 8B-3) with a white background bearing the word EXEMPT may be used below the Crossbuck sign or Number of Tracks sign, if present, at the highway-rail grade crossing, and a supplemental EXEMPT (W10-1a) sign (see Figure 8B-5) with a yellow background bearing the word EXEMPT may be used below the Highway-Rail Advance Warning (W10-1) sign.

Support:

These supplemental signs inform drivers of vehicles carrying passengers for hire, school buses carrying students, or vehicles carrying hazardous materials that a stop is not required at certain designated highway-rail grade crossings, except when a train, locomotive, or other railroad equipment is approaching or occupying the highway-rail grade crossing, or the driver's view is blocked.

Section 8B.06 Turn Restrictions During Preemption

Guidance:

At a signalized intersection that is located within 200 ft. of a highway-rail grade crossing, measured from the edge of the track to the edge of the roadway, where the intersection traffic control signals are preempted by the approach of a train, all existing turning movements toward the highway-rail grade crossing should be prohibited during the signal preemption sequences.

Figure 8B-2. Advance Warning Signs



W10-1 W10-2 W10-3 W10-4

Option:

A blank-out or changeable message sign and/or appropriate highway traffic signal indication or other similar type sign may be used to prohibit turning movements toward the highway-rail grade crossing during preemption. The R3-1a and R3-2a signs shown in Figure 8B-3 may be used for this purpose.

Standard:

Turn prohibition signs that are associated with preemption shall be visible only when the highway-rail grade crossing restriction is in effect.

Section 8B.07 DO NOT STOP ON TRACKS Sign (R8-8)

Guidance:

Whenever engineering judgment determines that the potential for vehicles stopping on the tracks is high, a DO NOT STOP ON TRACKS (R8-8) sign (see Figure 8B-3) should be used.

The sign, if used, should be located on the right side of the highway on either the near or far side of the highway-rail grade crossing, depending upon which side provides better visibility to approaching drivers.

Option:

DO NOT STOP ON TRACKS signs may be placed on both sides of the track.

On divided highways and one-way streets, a second DO NOT STOP ON TRACKS sign may be placed on the near or far left side of the highway-rail grade crossing to further improve visibility of the sign.

Section 8B.08 STOP (R1-1) or YIELD (R1-2) Signs at Highway-Rail Grade Crossings

Option:

STOP (R1-1) or YIELD (R1-2) signs (see Figure 2B-1) may be used at highway-rail grade crossings that have two or more trains per day and are without automatic traffic control devices.

Support:

Two or more trains per day means an average of two or more trains per day operating over the highway-rail grade crossing for a 12-month period prior to the installation of the STOP or YIELD control sign.

Option:

For other highway-rail grade crossings with passive warning devices, STOP or YIELD signs may be used based on an engineering study.

Guidance:

The engineering study should take into consideration such factors as highway and train traffic characteristics (including volume and speed), collision history, the need for active control devices, and sight distance to the approaching train.

Option:

If a STOP or YIELD sign is installed at a highway-rail grade crossing, it may be installed on the Crossbuck post or on a separate post at a point where the vehicle is to stop, or as near to that point as practical.

Standard:

For all highway-rail grade crossings where STOP or YIELD signs are installed, the placement shall conform to the requirements of Sections 2B.06 and 2B.10. Stop Ahead (W3-1) or Yield Ahead (W3-2) Advance Warning signs (see Figure 2C-4) shall also be installed if the criteria for their installation given in Section 2C.29 is met.

Figure 8B-3. Regulatory Signs

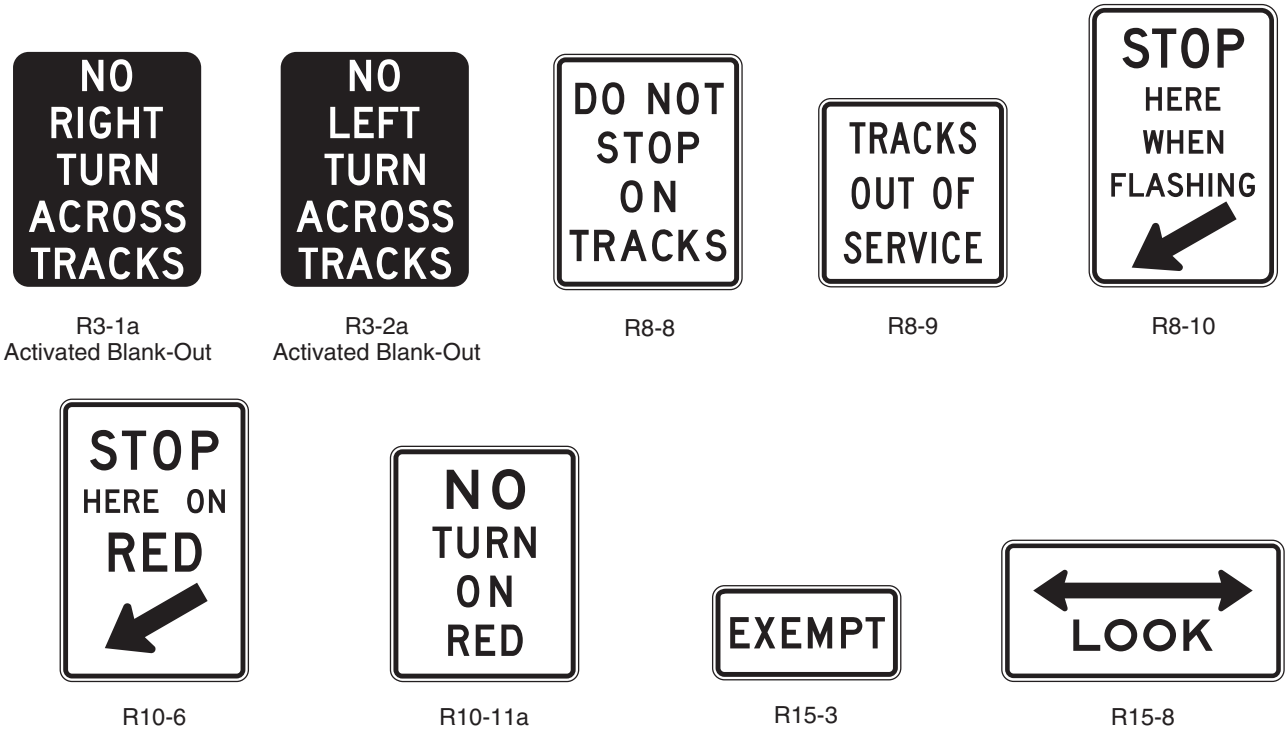

Section 8B.09 TRACKS OUT OF SERVICE Sign (R8-9)

Option:

The TRACKS OUT OF SERVICE (R8-9) sign (see Figure 8B-3) may be used at a highway-rail grade crossing instead of a Crossbuck (R15-1) sign and a Number of Tracks (R15-2) sign (see Figure 8B-1) when railroad tracks have been temporarily or permanently abandoned, but only until such time that the tracks are removed or paved over.

Standard:

When tracks are out of service, traffic control devices and gate arms shall be removed and the signal heads shall be removed or hooded or turned from view to clearly indicate that they are not in operation.

The R8-9 sign shall be removed when the tracks have been removed or covered or when the highway-rail grade crossing is returned to service.

Section 8B.10 STOP HERE WHEN FLASHING Sign (R8-10)

Option:

The STOP HERE WHEN FLASHING (R8-10) sign (see Figure 8B-3) may be used at a highway-rail grade crossing to inform drivers of the location of the stop line or the point at which to stop when the flashing-light signals (see Section 8D.02) are activated.

Section 8B.11 STOP HERE ON RED Sign (R10-6)

Support:

The STOP HERE ON RED (R10-6) sign (see Figure 8B-3) defines and facilitates observance of stop lines at traffic control signals.

Option:

A STOP HERE ON RED sign may be used at locations where vehicles frequently violate the stop line or where it is not obvious to road users where to stop.

Guidance:

If possible, stop lines should be placed at a point where the vehicle driver has adequate sight distance along the track.

Section 8B.12 Emergency Notification Signs (I-13T or R15-4)

Guidance:

The Emergency Notification (I-13T) sign (see Figure 8B-4) should be installed at all highway-rail grade crossings without flashing lights or automatic gates. It should be attached below the railroad crossbuck sign (R15-1) and have a minimum mounting height of five feet. The sign should have a white message on blue background. One sign should be placed at each location facing the roadway.

The Emergency Notification (R15-4) sign (see Figure 8B-4) should be installed at all highway-rail grade crossings using flashing lights or automatic gates. The sign should have a black message on a white background. It should be attached below the railroad crossbuck sign (R15-1) and have a minimum mounting height of five feet. One sign should be placed for each roadway approach direction.

These signs, which are for notification of emergency or other problems, should convey a clear and simple message that is visible to anyone stalled or disabled on the railroad tracks, and to anyone reporting other problems.

Section 8B.12A TRAIN WHEN FLASHING Sign (W10-4A, W10-4B)

Option:

The TRAIN WHEN FLASHING (W10-4A or W10-4B) sign (see Figure 8B-5) may be used in advance of a highway-rail grade crossing to inform drivers of the approach of a train.

Guidance:

The W10-4A sign should be mounted overhead. The W10-4B sign should be ground mounted.

Standard:

If a W10-4A sign is used, flashing beacons shall be installed on each side of the sign, If a W10-4B sign is used, a flashing beacon shall be installed above the sign.

Option:

If a W10-4B sign is used, a flashing beacon may also be installed below the sign.

Section 8B.13 TRAINS MAY EXCEED (80 MPH) Sign (W10-8)

Guidance:

Where trains are permitted to travel at speeds exceeding 80 mph, a TRAINS MAY EXCEED 80 MPH (W10-8) sign (see Figure 8B-5) should be installed facing road users approaching the highway-rail grade crossing.

If used, the TRAINS MAY EXCEED 80 MPH signs should be installed between the Highway-Rail Grade Crossing Advance Warning (W10-1) sign (see Figure 8B-2) and the highway-rail grade crossing on all approaches to the highway-rail grade crossing. The locations should be determined based on specific site conditions.

Section 8B.14 NO TRAIN HORN Sign (W10-9)

Standard:

A NO TRAIN HORN (W10-9) sign (see Figure 8B-5) shall be installed at each highway-rail grade crossing where there is a Federal Railroad Administration authorization for trains to not sound a horn. The sign shall be mounted as a supplemental plaque below the Highway-Rail Grade Crossing Advance Warning (W10-1) sign (see Figure 8B-2).

Section 8B.15 NO SIGNAL Sign (W10-10) or NO GATES OR LIGHTS Sign (W10-13)

Option:

A NO SIGNAL (W10-10) sign or a NO GATES OR LIGHTS (W10-13) sign (see Figure 8B-5) may be installed at highway-rail grade crossings that are not equipped with automated signals.

The NO SIGNAL (W10-10) sign or the NO GATES OR LIGHTS (W10-13) sign may be mounted as a supplemental plaque below the Advance Warning (W10-1) sign.

Figure 8B-4. Examples of Emergency Notification Signs

I-13T

R15-4

Section 8B.16 LOOK Sign (R15-8)

Option:

At highway-rail grade crossings, the LOOK (R15-8) sign (see Figure 8B-3) may be mounted as a supplemental plaque on the Crossbuck (R15-1) sign post, or as a separate sign in the immediate vicinity of the highway-rail grade crossing on the railroad right-of-way.

Section 8B.17 Low Ground Clearance Highway-Rail Grade Crossing Sign (W10-5)

Guidance:

If the highway profile conditions are sufficiently abrupt to create a hang-up situation for long wheelbase vehicles or for trailers with low ground clearance, the Low Ground Clearance Highway-Rail Grade Crossing (W10-5) sign (see Figure 8B-5) should be installed in advance of the highway-rail grade crossing.

Standard:

Because this symbol might not be readily recognizable by the public, the Low Ground Clearance Highway-Rail Grade Crossing (W10-5) warning sign shall be accompanied by an educational plaque, LOW GROUND CLEARANCE. The LOW GROUND CLEARANCE educational plaque shall remain in place for at least 3 years after the initial installation of the W10-5 sign (see Section 2A.13).

Guidance:

Auxiliary plaques such as AHEAD (W16-9p), NEXT CROSSING (W10-14), or USE NEXT CROSSING (W10-14a), or a supplemental distance plaque should be placed below the W10-5 sign at the nearest intersecting highway where a vehicle can detour or at a point on the highway wide enough to permit a U-turn.

If engineering judgment of roadway geometric and operating conditions confirms that vehicle speeds across the railroad tracks should be below the posted speed limit, a W13-1 advisory speed plaque should be posted.

Option:

If the highway-rail grade crossing is rough, word message signs such as BUMP, DIP, or ROUGH CROSSING (W10-15) may be installed. A W13-1 advisory speed plaque may be installed below the word message sign in advance of rough crossings.

Support:

Information on railroad ground clearance requirements is also available in the “American Railway Engineering and Maintenance-of-Way Association’s Engineering Manual,” or the American Association of State Highway and Transportation Officials’ “Policy on Geometric Design of Highways and Streets” (see Section 1A.11).

Section 8B.17A UNEVEN TRACKS Sign (W10-6)

Support:

The UNEVEN TRACKS (W10-6) sign (see Figure 8B-5) is intended to be used to warn of a railroad crossing which is so uneven or rough as to be a hazard to vehicles crossing the tracks at the normal speed on the approach roadway.

Figure 8B-5. Warning Signs

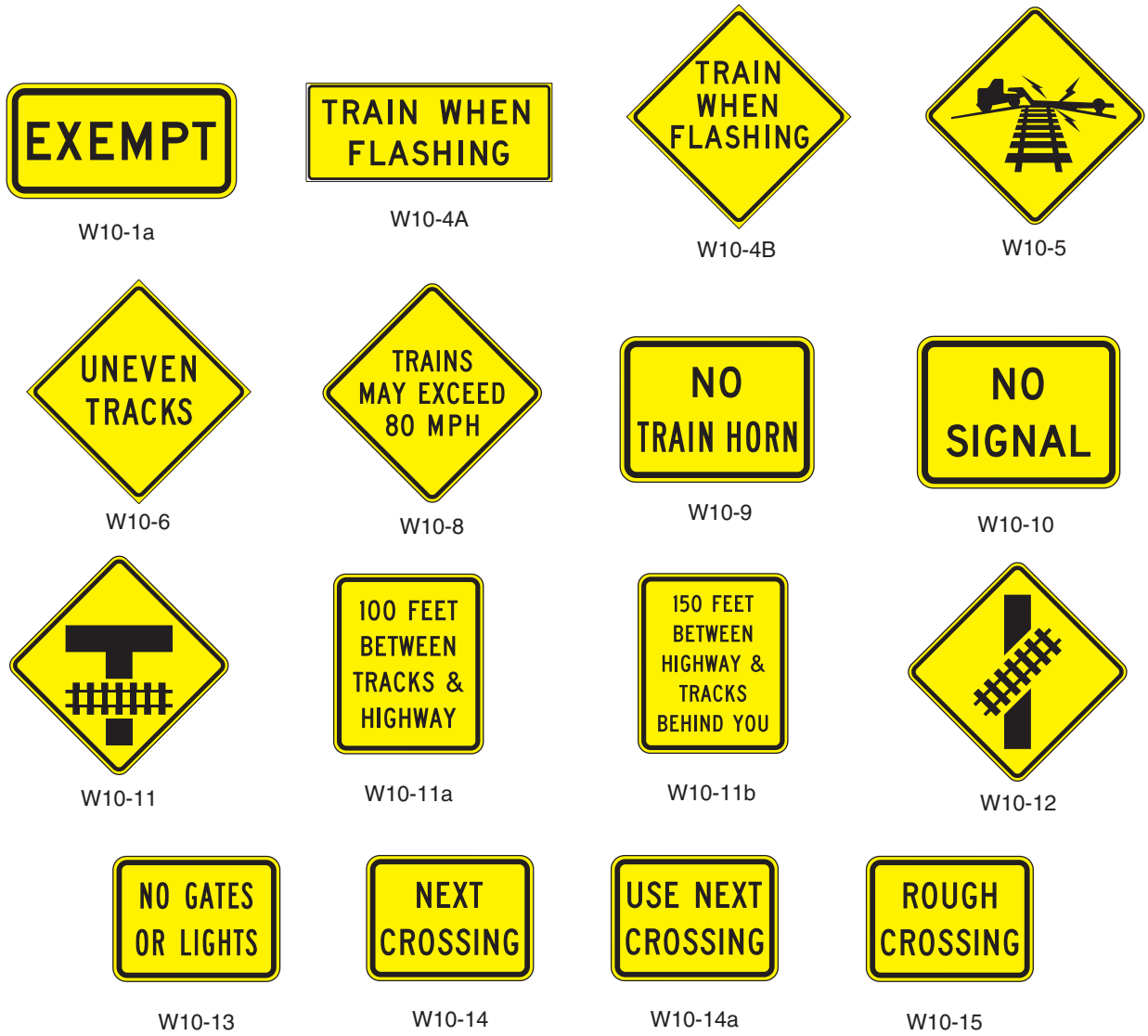

Note: The W10-11 sign is a W10-3 sign modified for gemetrics. Other signs can be oriented or revised as needed to satisfy the geometrics of the roadways and the railroad tracks.

Option

Additional warning may be provided by use of the W13-1 ADVISORY SPEED sign.

Guidance:

The W10-6 sign when used should be erected 100 feet beyond the W10-1 RAILROAD ADVANCE WARNING sign, subject to adjustment to local conditions.

Section 8B.18 Storage Space Signs (W10-11, W10-11a, W10-11b)

Guidance:

A Storage Space (W10-11) sign supplemented by a word message storage distance (W10-11a) sign (see Figure 8B-5) should be used where there is a highway intersection in close proximity to the highway-rail grade crossing and an engineering study determines that adequate space is not available to store a design vehicle(s) between the highway intersection and the train dynamic envelope.

The Storage Space (W10-11 and W10-11a) signs should be mounted in advance of the highway-rail grade

crossing at an appropriate location to advise drivers of the space available for vehicle storage between the highway intersection and the highway-rail grade crossing.

Option:

A Storage Space (W10-11b) sign (see Figure 8B-5) may be mounted beyond the highway-rail grade crossing at the highway intersection under the STOP or YIELD sign or just prior to the signalized intersection to remind drivers of the storage space between the tracks and the highway intersection.

Section 8B.19 Skewed Crossing Sign (W10-12)

Option:

The Skewed Crossing (W10-12) sign (see Figure 8B-5) may be used at a skewed highway-rail grade crossing to warn drivers that the railroad tracks are not perpendicular to the highway.

Guidance:

If the Skewed Crossing sign is used, the symbol should show the direction of the crossing (near left to far right as shown in Figure 8B-5, or the mirror image if the track goes from far left to near right). If the Skewed Crossing sign is used where the angle of the crossing is significantly different than 45 degrees, the symbol should show the approximate angle of the crossing.

Standard:

The Skewed Crossing sign shall not be used as a replacement for the required Advance Warning (W10-1) sign. If used, the Skewed Crossing sign shall supplement the W10-1 sign and shall be mounted on a separate post.

Section 8B.20 Pavement Markings

Standard:

All highway-rail grade crossing pavement markings shall be retroreflectorized white. All other markings shall be in accordance with Part 3.

Pavement markings in advance of a highway-rail grade crossing shall consist of an X, the letters RR, a no-passing marking (two-lane highways where centerline markings are used), and certain transverse lines as shown in Figures 8B-6 and 8B-7.

Identical markings shall be placed in each approach lane on all paved approaches to highway-rail grade crossings where signals or automatic gates are located, and at all other highway-rail grade crossings where the posted or statutory highway speed is 40 mph or greater.

Pavement markings shall not be required at highway-rail grade crossings where the posted or statutory highway speed is less than 40 mph, or in urban areas, if an engineering study indicates that other installed devices provide suitable warning and control.

Guidance:

When pavement markings are used, a portion of the X symbol should be directly opposite the Advance Warning sign. The X symbol and letters should be elongated to allow for the low angle at which they will be viewed.

Option:

When justified by engineering judgment, supplemental pavement marking symbol(s) may be placed between the Advance Warning sign and the highway-rail grade crossing.

Section 8B.21 Stop Lines

Guidance:

The stop line should be a transverse line at a right angle to the traveled way at a point where a vehicle is to stop or as near to that point as possible. The stop line should be placed approximately 8 ft. from the gate (if present), but no closer than 15 ft. from the nearest rail.

Section 8B.22 Dynamic Envelope Markings

Option:

Dynamic envelope markings may be used to mark the edges of the dynamic envelope where there is a highway intersection in close proximity to the highway-rail grade crossing and an engineering study determines that vehicles might stop within the dynamic envelope area.

Dynamic envelope markings may be installed at all highway-rail grade crossings, unless a Four-Quadrant

Figure 8B-6. Example of Placement of Warning Signs and Pavement Markings at Highway-Rail Grade Crossings

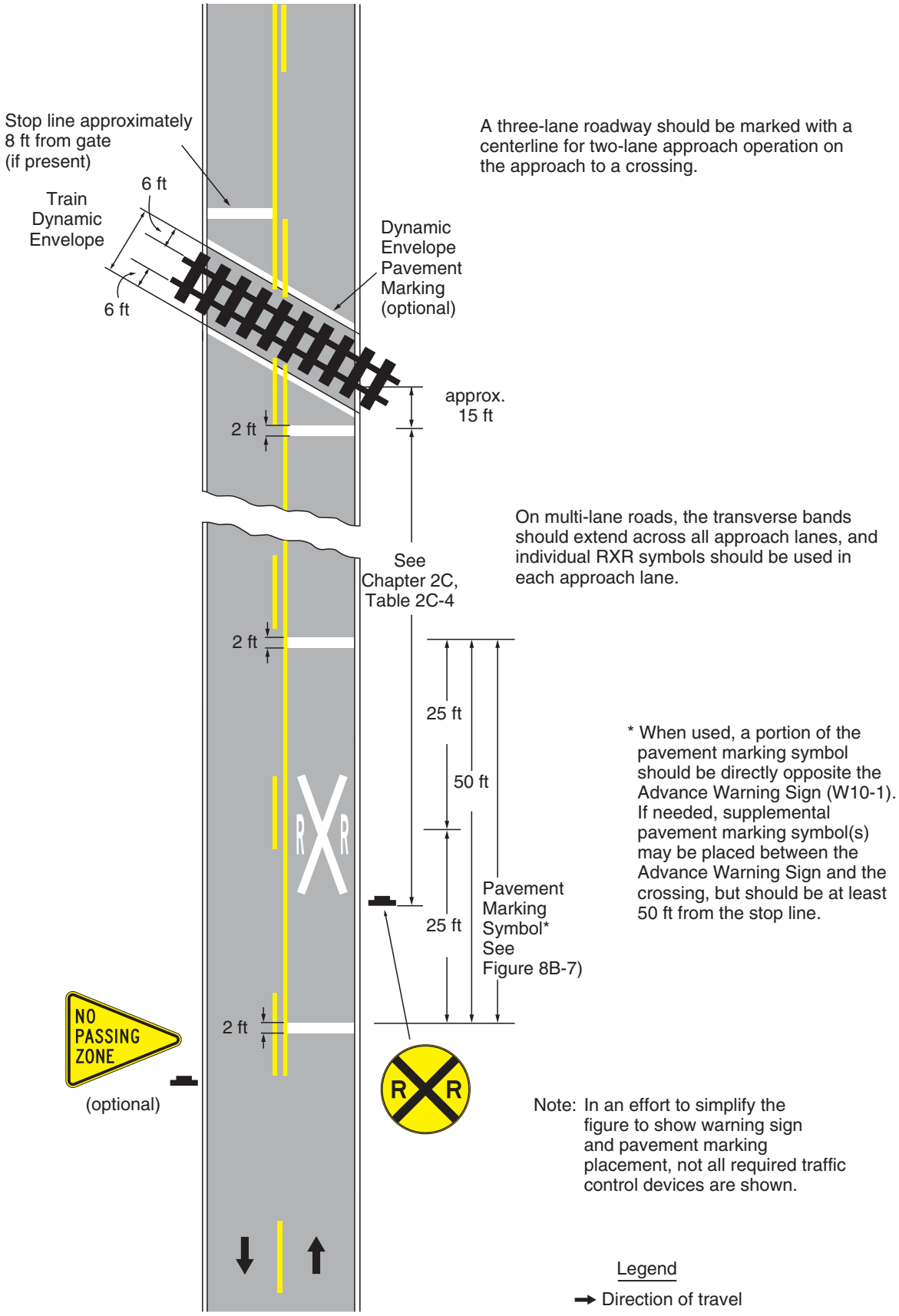

Figure 8B-7. Examples of Highway-Rail Grade Crossing Pavement Markings

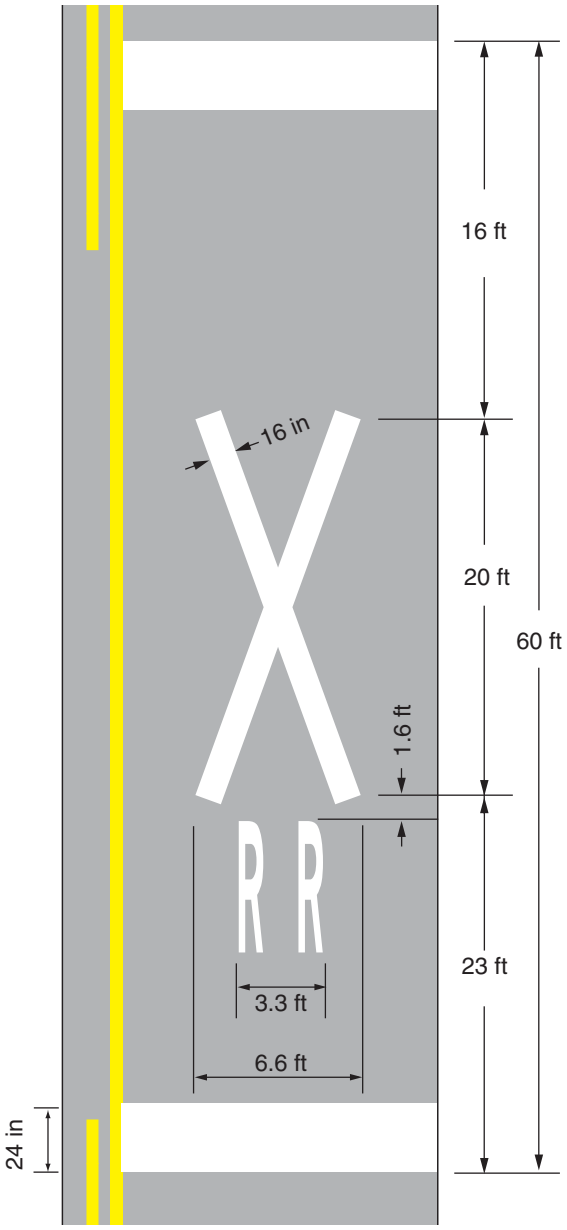

Highway-rail grade crossing alternative (narrow) pavement markings

Note: Refer to Figure 8B-6 for placement

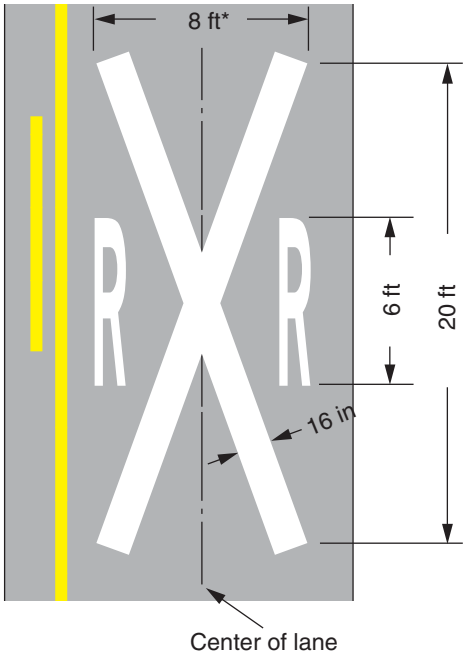

Highway-rail grade crossing pavement markings

*Width may vary according to lane width

Figure 8B-8. Typical Train Dynamic Envelope Pavement Markings

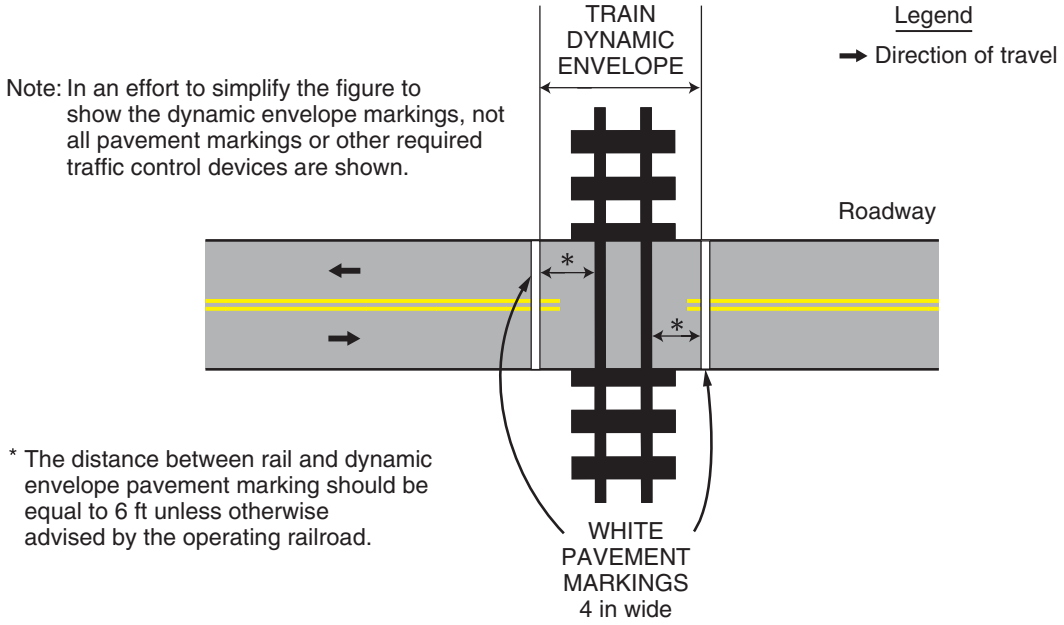

Gate system (see Section 8D.05) is used.

Standard:

If used, pavement markings for indicating the dynamic envelope shall conform to Part 3 and shall be a 4 inch normal solid white line or contrasting pavement color and/or contrasting pavement texture.

Guidance:

If used, dynamic envelope pavement markings should be placed on the highway 6 ft. from the nearest rail, installed parallel to the tracks, unless the operating railroad company advises otherwise. The pavement markings should extend across the roadway as shown in Figure 8B-8.

CHAPTER 8C. ILLUMINATION

Section 8C.01 Illumination at Highway-Rail Grade Crossings

Option:

Illumination may be installed at or adjacent to a highway-rail grade crossing.

Guidance:

If an engineering study is conducted and if the engineering study determines that better nighttime visibility of the train and the highway-rail grade crossing is needed (for example, where a substantial amount of railroad operation is conducted at night, where train speeds are low and highway-rail grade crossings are blocked for long periods, or crash history indicates that drivers experience difficulty in seeing trains or traffic control devices during hours of darkness), then illumination should be installed at and adjacent to the highway-rail grade crossing.

Support:

Types and location of luminaries for highway-rail grade crossing illumination are contained in the American National Standards Institute's (ANSI) "Practice for Roadway Lighting RP-8" available from the Illuminating Engineering Society (see Section 1A.11).

CHAPTER 8D. FLASHING-LIGHT SIGNALS, GATES, AND TRAFFIC CONTROL SIGNALS

Section 8D.01 Introduction

Support:

Active traffic control systems inform motorists, bicyclists, and pedestrians of the approach or presence of trains, locomotives, or other railroad equipment at highway-rail grade crossings.

A composite drawing (see Figure 8D-1) shows a post-mounted flashing-light signal (two light units mounted in a horizontal line), a flashing-light signal mounted on an overhead structure, and an automatic gate assembly.

Option:

Post-mounted and overhead-mounted flashing-light signals may be used separately or in combination with each other as determined by an engineering study. Also, flashing-light signals may be used without automatic gate assemblies, as determined by an engineering study.

Standard:

The meaning of flashing-light signals and gates shall be as stated in the "Uniform Vehicle Code" (see Sections 11-701 and 11-703 of the "UVC"), which is available from the National Committee on Uniform Traffic Laws and Ordinances (see Page i for the address).

Location and clearance dimensions for flashing-light signals and gates shall be as shown in Figure 8D-1.

When there is a curb, a horizontal clearance of at least 2 ft. shall be provided from the face of the vertical curb to the closest part of the signal or gate arm in its upright position. When a cantilevered-arm flashing-light signal is used, the vertical clearance shall be at least 17 ft. above the crown of the highway to the lowest point of the signal unit.

Where there is a shoulder, but no curb, a horizontal clearance of at least 2 ft. from the edge of a paved or surfaced shoulder shall be provided, with a clearance of at least 6 ft. from the edge of the traveled way.

Where there is no curb or shoulder, the minimum horizontal clearance shall be 6 ft. from the edge of the traveled way.

Guidance:

Equipment housings (controller cabinets) should have a lateral clearance of at least 30 ft. from the edge of the highway, and where railroad property and conditions allow, at least 25 ft. from the nearest rail.

If a pedestrian route is provided, sufficient clearance from supports, posts, and gate mechanisms should be maintained for pedestrian travel.

When determined by an engineering study, a lateral escape route to the right of the highway in advance of the highway-rail grade crossing traffic control devices should be kept free of guardrail or other ground obstructions. Where guardrail is not deemed necessary or appropriate, barriers should not be used for protecting signal supports.

The same lateral clearance and roadside safety features should apply to flashing-light signal and automatic gate locations on both the right and left sides of the roadway.

Option:

In industrial or other areas involving only low-speed highway traffic or where signals are vulnerable to damage by turning truck traffic, guardrail may be installed to provide protection for the signal assembly.

Section 8D.02 Flashing-Light Signals, Post-Mounted

Standard:

The flashing-light signal assembly (shown in Figure 8D-1) on the side of the highway shall include a standard Crossbuck (R15-1) sign, and where there is more than one track, a supplemental Number of Tracks (R15-2) sign, all of which indicate to motorists, bicyclists, and pedestrians the location of a highway-rail grade crossing.

Option:

Bells or other audible warning devices may be included in the assembly and may be operated in conjunction with the flashing lights to provide additional warning for pedestrians and bicyclists.

Standard:

When indicating the approach or presence of a train, the flashing-light signal shall display toward

Figure 8D-1. Composite Drawing of Active Traffic Control Devices for Highway-Rail Grade Crossings Showing Clearances

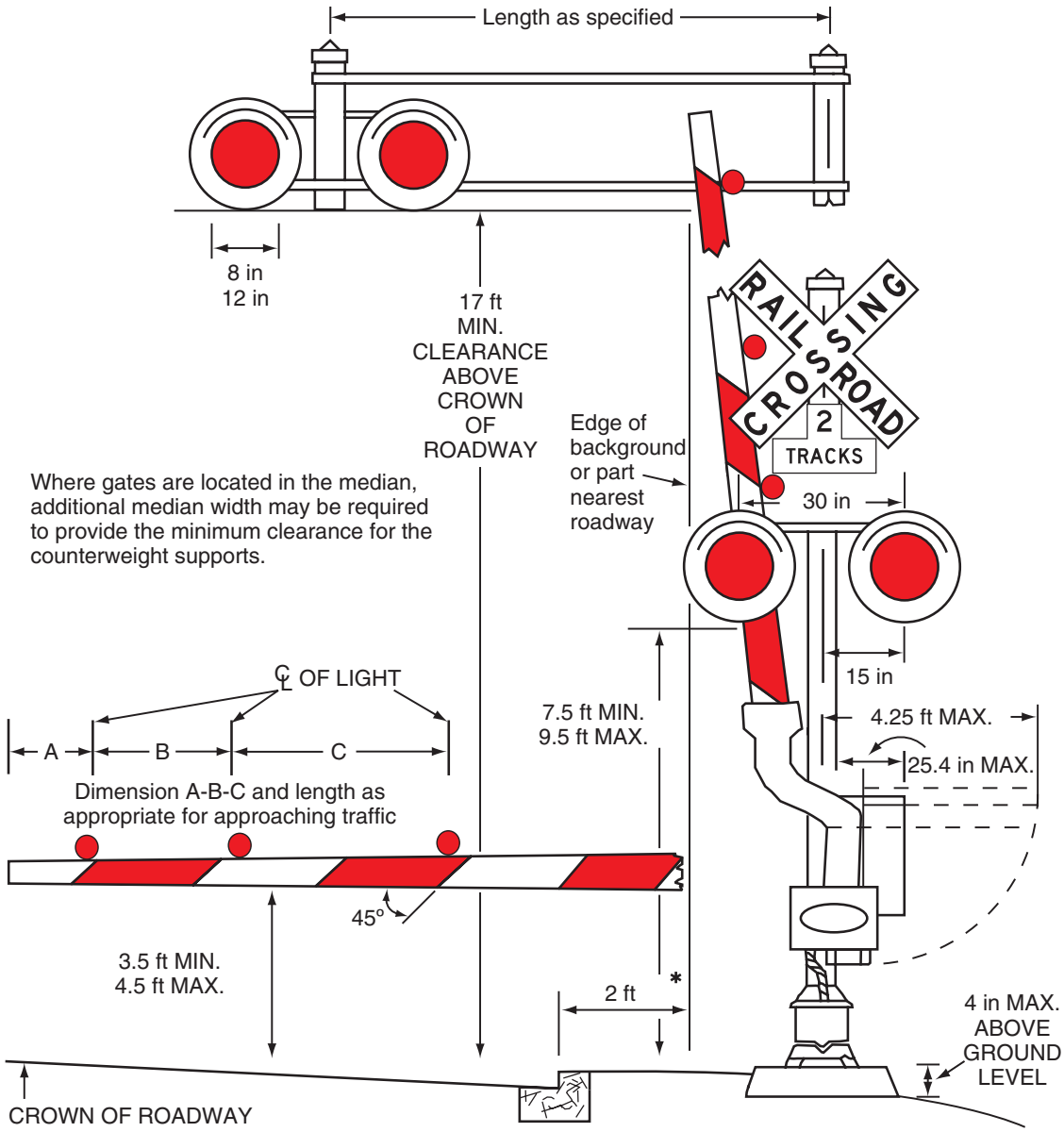

* For locating this reference line at other than curb section installation, see Section 8D.01.

---

approaching highway traffic two red lights mounted in a horizontal line flashing alternately.

Flashing-light signals shall be placed to the right of approaching highway traffic on all highway approaches to a highway-rail grade crossing. They shall be located laterally with respect to the highway in conformance with Figure 8D-1 except where such location would adversely affect signal visibility.

At highway-rail grade crossings with highway traffic in both directions, back-to-back pairs of lights shall be placed on each side of the tracks. On multi-lane one-way streets and divided highways, flashing light signals shall be placed on the approach side of the highway-rail grade crossing on both sides of the roadway or shall be placed above the highway.

Each red signal unit in the flashing-light signal shall flash alternately. The number of flashes per minute for each lamp shall be 35 minimum and 65 maximum. Each lamp shall be illuminated

approximately the same length of time. Total time of illumination of each pair of lamps shall be the entire operating time. Flashing-light units shall use either 8 inch or 12 inch nominal diameter lenses.

Guidance:

In choosing between the 8 inch or 12 inch nominal diameter lenses for use in highway-rail grade crossing flashing-light signals, consideration should be given to the principles stated in Section 4D.15.

Standard:

Highway-rail grade crossing flashing-light signals shall operate at a low voltage using storage batteries either as a primary or stand-by source of electrical energy. Provision shall be made to provide a source of energy for charging batteries.

Option:

Additional pairs of flashing-light units may be mounted on the same supporting post and directed toward vehicular traffic approaching the highway-rail grade crossing from other than the principal highway route, such as where there are approaching routes on highways closely adjacent to and parallel to the railroad.

Section 8D.03 Flashing-Light Signals, Overhead Structures

Option:

Flashing-light signals may be installed on overhead structures or cantilevered supports as shown in Figure 8D-1 where needed for additional emphasis, or for better visibility to approaching traffic, particularly on multi-lane approaches or highways with profile restrictions.

If it is determined by an engineering study that one set of flashing lights on the cantilever arm is not sufficiently visible to road users, one or more additional sets of flashing lights may be mounted on the supporting post and/or on the cantilever arm.

Standard:

Breakaway or frangible bases shall not be used for overhead structures or cantilevered supports.

Section 8D.04 Automatic Gates

Support:

An automatic gate is a traffic control device used as an adjunct to flashing-light signals.

Standard:

The automatic gate (see Figure 8D-1) shall consist of a drive mechanism and a fully retroreflectorized red- and white-striped gate arm with lights. When in the down position, the gate arm shall extend across the approaching lanes of highway traffic.

In the normal sequence of operation, unless constant warning time or other advanced system requires otherwise, the flashing-light signals and the lights on the gate arm (in its normal upright position) shall be activated immediately upon detection of the approaching train. The gate arm shall start its downward motion not less than 3 seconds after the flashing-light signals start to operate, shall reach its horizontal position at least 5 seconds before the arrival of the train, and shall remain in the down position as long as the train occupies the highway-rail grade crossing.

When the train clears the highway-rail grade crossing, and if no other train is detected, the gate arm shall ascend to its upright position, following which the flashing lights and the lights on the gate arm shall cease operation.

Gate arms shall be fully retroreflectorized on both sides, have 45-degree diagonal stripes alternately red and white at 16 inch intervals measured horizontally, and shall have at least three red lights as indicated in Figure 8D-1.

When activated, the gate arm light nearest the tip shall be illuminated continuously and the other lights shall flash alternately in unison with the flashing-light signals.

The entrance gate arm mechanism shall be designed to fail safe in the down position.

Guidance:

The gate arm should ascend to its upright position in not more than 12 seconds.

In its normal upright position, when no train is approaching or occupying the highway-rail grade crossing, the gate arm should be either vertical or nearly so (see Figure 8D-1).

In the design of individual installations, consideration should be given to timing the operation of the gate arm to accommodate large and/or slow-moving vehicles.

The gates should cover the approaching highway to block all motor vehicles from being driven around the gate without crossing the centerline.

Option:

Automatic gate installations may include median islands between opposing lanes on an approach to a highway-rail grade crossing.

Where gates are located in the median, additional median width may be required to provide the minimum clearance for the counterweight supports.

Section 8D.05 Four-Quadrant Gate Systems

Option:

Four-Quadrant Gate systems may be installed to improve safety at highway-rail grade crossings based on an engineering study when less restrictive measures, such as automatic gates and median islands, are not effective.

Standard:

A Four-Quadrant Gate system shall consist of a series of automatic gates used as an adjunct to flashing-light signals to control traffic on all lanes entering and exiting the highway-rail grade crossing.

The Four-Quadrant Gate system shall consist of a drive mechanism and fully retroreflectorized red- and white-striped gate arms with lights, and when in the down position the gate arms extend individually across the entrance and exit lanes of highway traffic as shown in Figure 8D-2. Standards contained in Sections 8D.01 through 8D.03 for flashing-light signals shall be followed for signal specifications, location, and clearance distances.

In the normal sequence of operation, unless constant warning time or other advanced system requires otherwise, the flashing-light signals and the lights on the gate arms (in their normal upright positions) shall be activated immediately upon detection of the approaching train. The gate arms for the entrance lanes of traffic shall start their downward motion not less than 3 seconds after the flashing-light signals start to operate and shall reach their horizontal position at least 5 seconds before the arrival of the train. Exit gate arm activation and downward motion shall be based on detection or timing requirements established by an engineering study of the individual site. The gate arms shall remain in the down position as long as the train occupies the highway-rail grade crossing.

When the train clears the highway-rail grade crossing, and if no other train is detected, the gate arms shall ascend to their upright positions, following which the flashing lights and the lights on the gate arms shall cease operation.

Gate arm design, colors, and lighting requirements shall be in accordance with the Standards contained in Section 8D.04.

Except as noted in the Option below, the exit gate arm mechanism shall be designed to fail-safe in the up position.

At locations where gate arms are offset a sufficient distance for vehicles to drive between the entrance and exit gate arms, median islands shall be installed in accordance with the needs established by an engineering study.

Guidance:

The gate arm should ascend to its upright position in not more than 12 seconds.

Four-Quadrant Gate systems should only be used in locations with constant-warning-time train detection.

The operating mode of the exit gates should be determined based upon an engineering study, with input from the affected railroad company.

If the Timed Exit Gate Operating Mode is used, the engineering study, with input from the affected railroad company, should also determine the Exit Gate Clearance Time (see Section 8A.01).

If the Dynamic Exit Gate Operating Mode is used, vehicle intrusion detection devices should be installed to control exit gate operation based on vehicle presence within the minimum track clearance distance.

Regardless of which exit gate operating mode is used, the Exit Gate Clearance Time should be considered when determining additional time requirements for the Minimum Warning Time.

If a Four-Quadrant Gate system is used at a location that is adjacent to an intersection that could cause vehicles to queue within the minimum track clearance distance, the Dynamic Exit Gate Operating Mode should be used unless an engineering study indicates otherwise.

If a Four-Quadrant Gate system is interconnected with a highway traffic signal, backup or standby power

Figure 8D-2. Example of Location Plan for Flashing-Light Signals and Four-Quadrant Gates

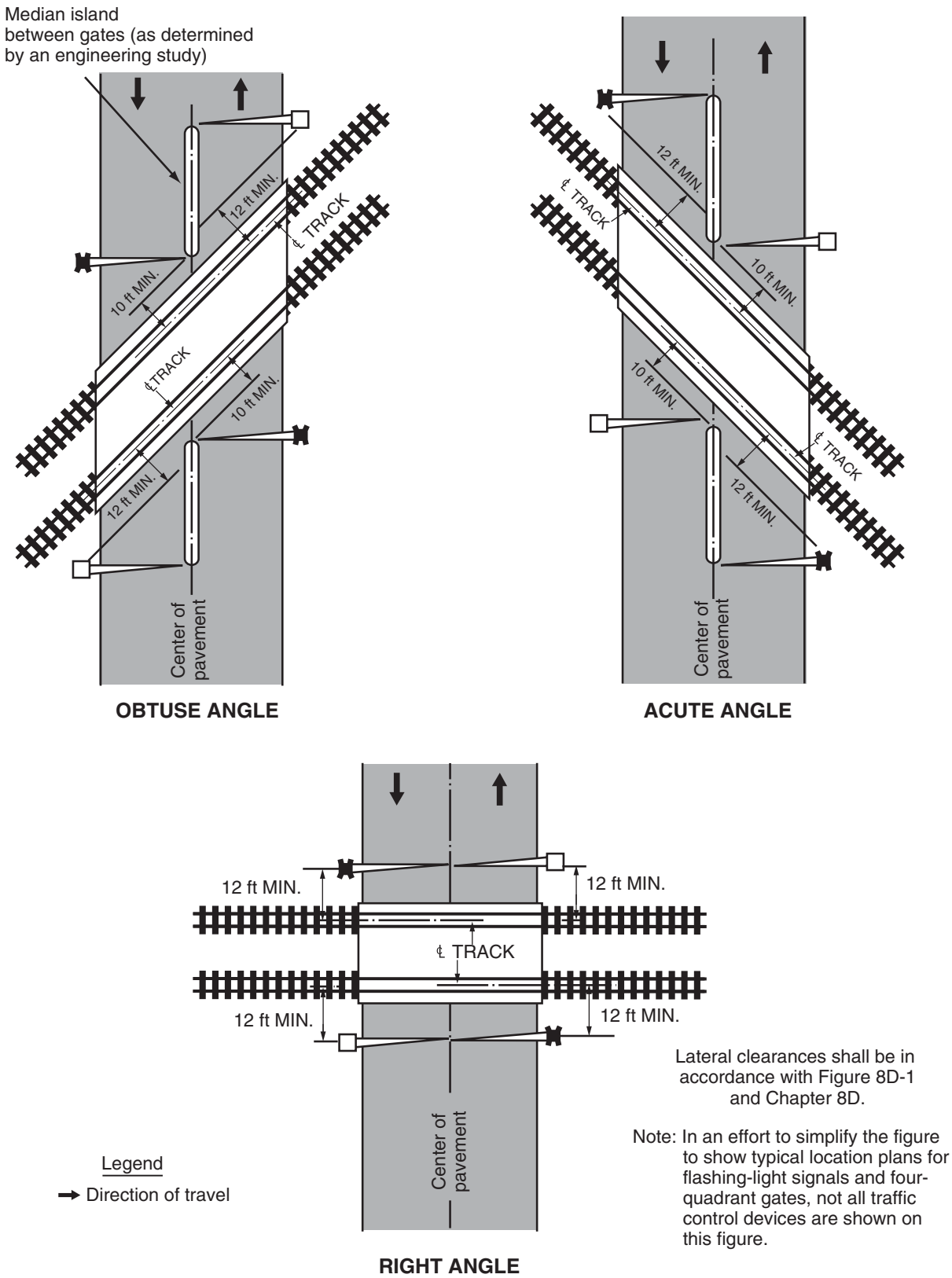

should be considered for the highway traffic signal. Also, circuitry should be installed to prevent the highway traffic signal from leaving the track clearance green interval until all of the gates are lowered.

At locations where sufficient space is available, exit gates should be set back from the track a distance that provides a safety zone long enough to accommodate at least one design vehicle between the exit gate and the nearest rail.

Four-Quadrant Gate systems should include remote health (status) monitoring capable of automatically notifying railroad signal maintenance personnel when anomalies have occurred within the system.

Option:

Exit gate arms may fail in the down position if the highway-rail grade crossing is equipped with remote health (status) monitoring.

Four-Quadrant Gate installations may include median islands between opposing lanes on an approach to a highway-rail grade crossing.

Guidance:

Where sufficient space is available, median islands should be at least 60 ft. in length.

Section 8D.06 Train Detection

Standard:

The devices employed in active traffic control systems shall be actuated by some form of train detection.

Train detection circuits, insofar as practical, shall be designed on the fail-safe principle.

Flashing-light signals shall operate for at least 20 seconds before the arrival of any train, except as noted in the Option below.

Option:

On tracks where all trains operate at less than 20 mph and where flagging is performed by an employee on the ground, a shorter signal operating time for the flashing-light signals may be used.

Additional warning time may be provided when determined by an engineering study.

Guidance:

Where the speeds of different trains on a given track vary considerably under normal operation, special devices or circuits should be installed to provide reasonably uniform notice in advance of all train movements over the highway-rail grade crossing. Special control features should be used to eliminate the effects of station stops and switching operations within approach control circuits to prevent excessive activation of the traffic control devices while trains are stopped on or switching upon the approach track control circuits.

Section 8D.07 Traffic Control Signals at or Near Highway-Rail Grade Crossings

Option:

Traffic control signals may be used instead of flashing-light signals to control road users at industrial highway-rail grade crossings and other places where train movements are very slow, such as in switching operations.

Standard:

The appropriate provisions of Part 4 relating to traffic control signal design, installation, and operation shall be applicable where traffic control signals are used to control road users instead of flashing-light signals at highway-rail grade crossings.

Traffic control signals shall not be used instead of flashing-light signals to control road users at a mainline highway-rail grade crossing.

Guidance:

The highway agency with jurisdiction, the regulatory agency with statutory authority, if applicable, and the railroad company should jointly determine the preemption operation at highway-rail grade crossings adjacent to signalized highway intersections.

If a highway-rail grade crossing is equipped with a flashing-light signal system and is located within 200 ft. of an intersection or midblock location controlled by a traffic control signal, the traffic control signal should be provided with preemption in accordance with Section 4D.13.

Coordination with the flashing-light signal system, queue detection, or other alternatives should be considered for traffic control signals located farther than 200 ft. from the highway-rail grade crossing. Factors to

be considered should include traffic volumes, vehicle mix, vehicle and train approach speeds, frequency of trains, and queue lengths.

Standard:

If preemption is provided, the normal sequence of traffic control signal indications shall be preempted upon the approach of trains to avoid entrapment of vehicles on the highway-rail grade crossing by conflicting aspects of the traffic control signals and the highway-rail grade crossing flashing-light signals.

This preemption feature shall have an electrical circuit of the closed-circuit principle, or a supervised communication circuit between the control circuits of the highway-rail grade crossing warning system and the traffic control signal controller. The traffic control signal controller preemptor shall be activated via the supervised communication circuit or the electrical circuit that is normally energized by the control circuits of the highway-rail grade crossing warning system. The approach of a train to a highway-rail grade crossing shall de-energize the electrical circuit or activate the supervised communication circuit, which in turn shall activate the traffic control signal controller preemptor. This shall establish and maintain the preemption condition during the time the highway-rail grade crossing warning system is activated, except that when crossing gates exist, the preemption condition shall be maintained until the crossing gates are energized to start their upward movement. When multiple or successive preemptions occur, train activation shall receive first priority.

Guidance:

If a highway-rail grade crossing is located within 50 ft. (or within 75 ft. for a highway that is regularly used by multi-unit vehicles) of an intersection controlled by a traffic control signal, the use of pre-signals to control traffic approaching the grade crossing should be considered.

Standard:

If used, the pre-signals shall display a red signal indication during the track clearance portion of a signal preemption sequence to prohibit additional vehicles from crossing the railroad track.

Guidance:

Consideration should be given to using visibility-limited signal faces (see Section 4A.02) at the intersection for the downstream signal faces that control the approach that is equipped with pre-signals.

Option:

The pre-signal phase sequencing may be timed with an offset from the signalized intersection such that the railroad track area and the area between the railroad track and the downstream signalized intersection is generally kept clear of stopped vehicles.

Standard:

If a pre-signal is installed at an interconnected highway-rail grade crossing near a signalized intersection, a STOP HERE ON RED (R10-6) sign shall be installed near the pre-signal or at the stop line if used. If there is a nearby signalized intersection with insufficient clear storage distance for a design vehicle, or the highway-rail grade crossing does not have gates, a NO TURN ON RED (R10-11) sign shall be installed for the approach that crosses the railroad track.

Option:

At locations where a highway-rail grade crossing is located more than 50 ft. (or more than 75 ft. for a highway regularly used by multi-unit vehicles) from an intersection controlled by a traffic control signal, a pre-signal may be used if an engineering study determines a need.

If highway traffic signals must be located within close proximity to the flashing-light signal system, the highway traffic signals may be mounted on the same overhead structure as the flashing-light signals.

Support:

Section 4D.13 describes additional considerations regarding preemption of traffic control signals at or near highway-rail grade crossings.

Texas MUTCD

Part 9

Traffic Control for Bicycle Facilities

2006

PART 9. TRAFFIC CONTROLS FOR BICYCLE FACILITIES

TABLE OF CONTENTS

Page

SECTIONS

CHAPTER 9A. GENERAL

Section 9A.01 Requirements for Bicyclist Traffic Control Devices 9A-1
Section 9A.02 Scope 9A-1
Section 9A.03 Definitions Relating to Bicycles 9A-1
Section 9A.04 Maintenance 9A-1
Section 9A.05 Relation to Other Documents 9A-1
Section 9A.06 Placement Authority 9A-2
Section 9A.07 Meaning of Standard, Guidance, Option, and Support 9A-2
Section 9A.08 Colors 9A-2

CHAPTER 9B. SIGNS

Section 9B.01 Application and Placement of Signs 9B-1
Section 9B.02 Design of Bicycle Signs 9B-1
Section 9B.03 STOP and YIELD Signs (R1-1, R1-2) 9B-1
Section 9B.04 Bicycle Lane Signs (R3-17, R3-17a, R3-17b) 9B-2
Section 9B.05 BEGIN RIGHT TURN LANE YIELD TO BIKES Sign (R4-4) 9B-2
Section 9B.06 Bicycle Wrong Way Sign and RIDE WITH TRAFFIC Plaque (R5-1b, R9-3c) 9B-4
Section 9B.07 NO MOTOR VEHICLES Sign (R5-3) 9B-6
Section 9B.08 No Bicycles Sign (R5-6) 9B-6
Section 9B.09 No Parking Bike Lane Signs (R7-9, R7-9a) 9B-6
Section 9B.10 Bicycle Regulatory Signs (R9-5, R9-6, R10-3) 9B-6
Section 9B.11 Shared-Use Path Restriction Sign (R9-7) 9B-6
Section 9B.12 Bicycle Signal Actuation Sign (R10-22) 9B-6
Section 9B.13 Other Regulatory Signs 9B-6
Section 9B.14 Turn or Curve Warning Signs (W1 Series) 9B-6
Section 9B.15 Intersection Warning Signs (W2 Series) 9B-7
Section 9B.16 Bicycle Surface Condition Warning Sign (W8-10) 9B-7
Section 9B.17 Bicycle Warning Sign (W11-1) 9B-7
Section 9B.18 Other Bicycle Warning Signs 9B-7
Section 9B.19 Bicycle Route Guide Signs (D11-1) 9B-9
Section 9B.20 Bicycle Route Signs (M1-8, M1-9) 9B-9
Section 9B.21 Destination Arrow and Supplemental Plaque Signs for Bicycle Route Signs 9B-10
Section 9B.22 Bicycle Parking Area Sign (D4-3) 9B-14

CHAPTER 9C. MARKINGS

Section 9C.01 Functions of Markings 9C-1
Section 9C.02 General Principles 9C-1
Section 9C.03 Marking Patterns and Colors on Shared-Use Paths 9C-1
Section 9C.04 Markings For Bicycle Lanes 9C-4
Section 9C.05 Bicycle Detector Symbol 9C-4
Section 9C.06 Pavement Markings for Obstructions 9C-8

CHAPTER 9D. SIGNALS

Section 9D.01 Application 9D-1
Section 9D.02 Signal Operations for Bicycles 9D-1

FIGURES

CHAPTER 9B. SIGNS

Figure 9B-1 Sign Placement on Shared-Use Paths 9B-2
Figure 9B-2 Regulatory Signs for Bicycle Facilities....9B-5
Figure 9B-3 Warning Signs for Bicycle Facilities....9B-8, 9
Figure 9B-4 Guide Signs for Bicycle Facilities....9B-10
Figure 9B-5 Example of Signing for the Beginning and End of a Designated Bicycle Route on a Shared-Use Path 9B-11
Figure 9B-6 Example of Signing for an On-Roadway Bicycle Route....9B-12
Figure 9B-7 Examples of Signing and Markings for Shared-Use Paths....9B-13

CHAPTER 9C. MARKINGS

Figure 9C-1 Example of Intersection Pavement Markings—Designated Bicycle Lane with Left-Turn Area, Heavy Turn Volumes, Parking, One-Way Traffic, or Divided Highway....9C-2
Figure 9C-2 Examples of Centerline Markings for Shared-Use Paths 9C-3
Figure 9C-3 Example of Bicycle Lane Treatment at a Right Turn Only Lane....9C-5
Figure 9C-4 Example of Bicycle Lane Treatment at Parking Lane into a Right Turn Only Lane 9C-6
Figure 9C-5 Example of Pavement Markings for Bicycle Lanes on a Two-Way Street....9C-7
Figure 9C-6 Example of Optional Word and Symbol Pavement Markings for Bicycle Lanes 9C-8
Figure 9C-7 Example of Bicycle Detector Pavement Marking....9C-9
Figure 9C-8 Example of Obstruction Pavement Marking....9C-9

TABLES

CHAPTER 9B. SIGNS

Table 9B-1 Minimum Sign Sizes for Bicycle Facilities 9B-3, 4

CHAPTER 9A. GENERAL

Section 9A.01 Requirements for Bicyclist Traffic Control Devices

Support:

General information and definitions concerning traffic control devices are found in Part 1.

Section 9A.02 Scope

Support:

Part 9 covers signs, pavement markings, and highway traffic signals specifically related to bicycle operation on both roadways and shared-use paths.

Guidance:

Parts 1, 2, 3, and 4 should be reviewed for general provisions, signs, pavement markings, and signals.

Standard:

None of the bikeway designations in this Manual shall be construed to preclude permitted bicycle travel on roadways or portions of roadways that do not have bikeway designations.

Section 9A.03 Definitions Relating to Bicycles

Standard:

The following terms shall be defined as follows when used in Part 9:

1. **Bicycle Facilities—a general term denoting improvements and provisions that accommodate or encourage bicycling, including parking and storage facilities, and shared roadways not specifically defined for bicycle use.**
2. **Bicycle Lane—a portion of a roadway that has been designated by signs and pavement markings for preferential or exclusive use by bicyclists.**
3. **Bikeway—a generic term for any road, street, path, or way that in some manner is specifically designated for bicycle travel, regardless of whether such facilities are designated for the exclusive use of bicycles or are to be shared with other transportation modes.**
4. **Designated Bicycle Route—a system of bikeways designated by the jurisdiction having authority with appropriate directional and informational route signs, with or without specific bicycle route numbers. Bicycle routes, which might be a combination of various types of bikeways, should establish a continuous routing.**
5. **Shared-Use Path—a bikeway outside the traveled way and physically separated from motorized vehicular traffic by an open space or barrier and either within the highway right-of-way or within an independent alignment. Shared-use paths are also used by pedestrians (including skaters, users of manual and motorized wheelchairs, and joggers) and other authorized motorized and non-motorized users.**

Section 9A.04 Maintenance

Guidance:

All signs, signals, and markings, including those on bicycle facilities, should be properly maintained to command respect from both the motorist and the bicyclist. When installing signs and markings on bicycle facilities, an agency should be designated to maintain these devices.

Section 9A.05 Relation to Other Documents

Support:

"The Uniform Vehicle Code and Model Traffic Ordinance" published by the National Committee on Uniform Traffic Laws and Ordinances (see Section 1A.11) has provisions for bicycles and is the basis for the traffic control devices included herein.

Informational documents used during the development of the signing and marking recommendations in Part 9 include the following:

A. "Guide for Development of Bicycle Facilities," which is available from the American Association of State Highway and Transportation Officials (see Page i for the address);
B. State and local government design guides; and
C. "Selecting Roadway Design Treatments to Accommodate Bicycles," FHWA Publication No. FHWA-RD-

92-073, which is available from the FHWA Research and Technology Report Center, 9701 Philadelphia Court, Unit Q, Lanham, MD 20106.

Other publications that relate to the application of traffic control devices in general are listed in Section 1A.11.

Section 9A.06 Placement Authority

Support:

Section 1A.08 contains information regarding placement authority for traffic control devices.

Section 9A.07 Meaning of Standard, Guidance, Option, and Support

Support:

The introduction to this Manual contains information regarding the meaning of the headings Standard, Guidance, Option, and Support, and the use of the words shall, should, and may.

Section 9A.08 Colors

Support:

Section 1A.12 contains information regarding the color codes.

CHAPTER 9B. SIGNS

Section 9B.01 Application and Placement of Signs

Standard:

Bicycle signs shall be standard in shape, legend, and color.

All signs shall be retroreflectorized for use on bikeways, including shared-use paths and bicycle lane facilities.

Where signs serve both bicyclists and other road users, vertical mounting height and lateral placement shall be as specified in Part 2.

On shared-use paths, lateral sign clearance shall be a minimum of 3 ft. and a maximum of 6 ft. from the near edge of the sign to the near edge of the path (see Figure 9B-1).

Mounting height for ground-mounted signs on shared-use paths shall be a minimum of 4 ft. and a maximum of 5 ft., measured from the bottom edge of the sign to the near edge of the path surface (see Figure 9B-1).

When overhead signs are used on shared-use paths, the clearance from the bottom edge of the sign to the path surface directly under the sign shall be a minimum of 8 ft.

Guidance:

Signs for the exclusive use of bicyclists should be located so that other road users are not confused by them.

The clearance for overhead signs on shared-use paths should be adjusted when appropriate to accommodate typical maintenance vehicles.

Section 9B.02 Design of Bicycle Signs

Standard:

If the sign applies to motorists and bicyclists, then the size shall be as shown for conventional roads in Table 2B-1 (See Appendix, pages A-1 to A-29).

The minimum sign sizes for shared-use paths shall be those shown in Table 9B-1, and shall be used only for signs installed specifically for bicycle traffic applications. The minimum sign sizes for bicycle facilities shall not be used for signs that are placed in a location that would have any application to other vehicles.

Option:

Larger size signs may be used on bicycle facilities when appropriate.

Guidance:

Except for size, the design of signs for bicycle facilities should be identical to that specified in this Manual for vehicular travel.

Support:

Uniformity in design includes shape, color, symbols, wording, lettering, and illumination or retroreflectorization.

Section 9B.03 STOP and YIELD Signs (R1-1, R1-2)

Standard:

STOP (R1-1) signs (see Figure 9B-2) shall be installed on shared-use paths at points where bicyclists are required to stop.

YIELD (R1-2) signs (see Figure 9B-2) shall be installed on shared-use paths at points where bicyclists have an adequate view of conflicting traffic as they approach the sign, and where bicyclists are required to yield the right-of-way to that conflicting traffic.

Option:

A 30 x 30 inch STOP sign or a 36 x 36 x 36 inch YIELD sign may be used on shared-use paths for added emphasis.

Guidance:

Where conditions require path users, but not roadway users, to stop or yield, the STOP sign or YIELD sign should be placed or shielded so that it is not readily visible to road users.

When placement of STOP or YIELD signs is considered, priority at a shared-use path/roadway intersection should be assigned with consideration of the following:

Figure 9B-1. Sign Placement on Shared-Use Paths

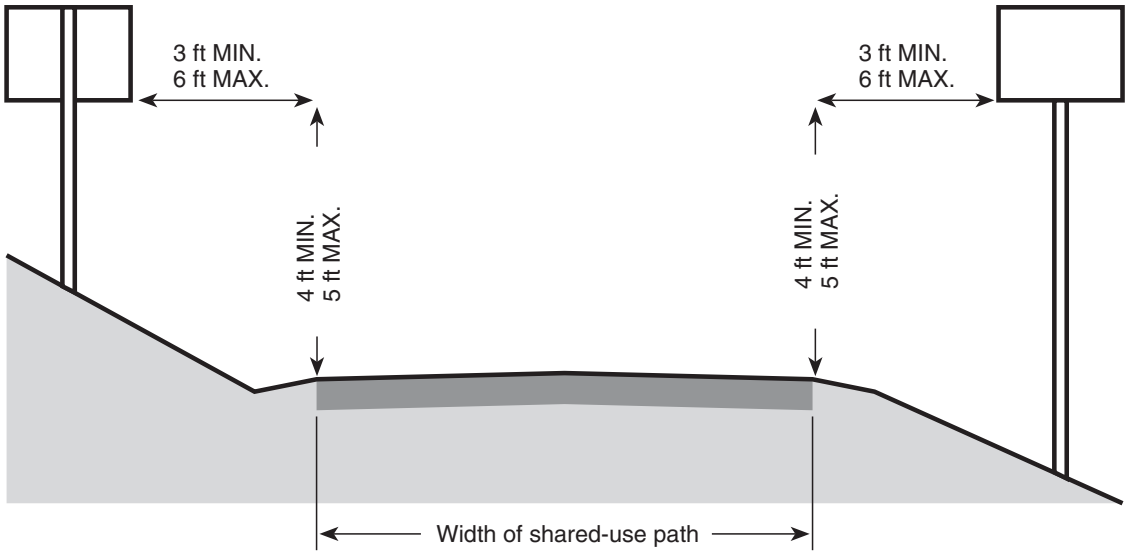

A. Relative speeds of shared-use path and roadway users;
B. Relative volumes of shared-use path and roadway traffic; and
C. Relative importance of shared-use path and roadway.

Speed should not be the sole factor used to determine priority, as it is sometimes appropriate to give priority to a high-volume shared-use path crossing a low-volume street, or to a regional shared-use path crossing a minor collector street.

When priority is assigned, the least restrictive control that is appropriate should be placed on the lower priority approaches. STOP signs should not be used where YIELD signs would be acceptable.

Section 9B.04 Bicycle Lane Signs (R3-17, R3-17a, R3-17b)

Standard:

The Bike Lane (R3-17) sign (see Figure 9B-2) shall be used only in conjunction with marked bicycle lanes as described in Section 9C.04, and shall be placed at periodic intervals along the bicycle lanes.

Guidance:

The BIKE LANE (R3-17) sign spacing should be determined by engineering judgment based on prevailing speed of bicycle and other traffic, block length, distances from adjacent intersections, and other considerations.

The AHEAD (R3-17a) sign (see Figure 9B-2) should be mounted directly below a R3-17 sign in advance of the beginning of a marked bicycle lane.

The ENDS (R3-17b) sign (see Figure 9B-2) should be mounted directly below a R3-17 sign at the end of a marked bicycle lane.

Section 9B.05 BEGIN RIGHT TURN LANE YIELD TO BIKES Sign (R4-4)

Option:

Where motor vehicles entering an exclusive right-turn lane must weave across bicycle traffic in bicycle lanes, the BEGIN RIGHT TURN LANE YIELD TO BIKES (R4-4) sign (see Figure 9B-2) may be used to inform both the motorist and the bicyclist of this weaving maneuver.

Guidance:

The R4-4 sign should not be used when bicyclists need to move left because of a right-turn lane drop situation.

Table 9B-1. Minimum Sign Sizes for Bicycle Facilities
(Sheet 1 of 2)

Sign	MUTCD Code	Minimum Sign Size - inches	
		Shared-Use Path	Roadway
Stop	R1-1	(18 x 18)	(30 x 30)
Yield	R1-2	(18 x 18 x 18)	(30 x 30 x 30)
Bike Lane	R3-17	-	(30 x 24)
Bicycle Lane Supplemental Plaques	R3-17a,b	-	(30 x 12)
Movement Restriction	R4-1,2,3,7	(12 x 18)	(18 x 24)
Begin Right Turn Lane Yield to Bikes	R4-4	-	(36 x 30)
Bicycle Wrong Way	R5-1b	(12 x 18)	(12 x 18)
No Motor Vehicles	R5-3	(24 x 24)	(24 x 24)
No Bicycles	R5-6	(24 x 24)	(24 x 24)
No Parking Bike Lane	R7-9,9a	-	(12 x 18)
Pedestrians Prohibited	R9-3a	(18 x 18)	(18 x 18)
Ride With Traffic Plaque	R9-3c	(12 x 12)	(12 x 12)
Bicycle Regulatory	R9-5,6	(12 x 18)	(12 x 18)
Shared-Use Path Restriction	R9-7	(12 x 18)	-
Push Button for Green Light	R10-3	(9 x 12)	(9 x 12)
To Request Green Wait on Symbol	R10-22	(12 x 18)	(12 x 18)
Railroad Crossbuck	R15-1	(24 x 4.5)	(48 x 9)
Turn and Curve Warning	W1-1,2,3,4,5	(18 x 18)	(24 x 24)
Arrow Warning	W1-6,7	(24 x 12)	(36 x 18)
Intersection Warning	W2-1,2,3,4,5	(18 x 18)	(24 x 24)
Stop,Yield,Signal Ahead	W3-1,2,3	(18 x 18)	(30 x 30)
Narrow Bridge	W5-2	(18 x 18)	(30 x 30)
Bikeway Narrows	W5-4a	(18 x 18)	(30 x 30)

Table 9B-1. Minimum Sign Sizes for Bicycle Facilities (Sheet 2 of 2)

Sign	MUTCD Code	Minimum Sign Size - inches	
		Shared-Use Path	Roadway
Hill	W7-5	(18 x 18)	(24 x 24)
Bump or Dip	W8-1,2	(18 x 18)	(24 x 24)
Bicycle Surface Condition	W8-10	(18 x 18)	(24 x 24)
Bicycle Surface Condition Plaque	W8-10p	(12 x 9)	(12 x 9)
Advance Grade Crossing	W10-1	(15 Dia.)	(15 Dia.)
Bicycle Warning	W11-1	(18 x 18)	(24 x 24)
Pedestrian Crossing	W11-2	(18 x 18)	(24 x 24)
Low Clearance	W12-2	(18 x 18)	(30 x 30)
Playground	W15-1	(18 x 18)	(24 x 24)
Share the Road Plaque	W16-1	-	(18 x 24)
Diagonal Arrow Plaque	W16-7p	-	(24 x 12)
Bicycle Guide	D1-1b	(24 x 6)	(24 x 6)
Street Name	D1-1c	(18 x 6)	(18 x 6)
Bicycle Parking	D4-3	(12 x 18)	(12 x 18)
Bike Route	D11-1	(24 x 18)	(24 x 18)
Bicycle Route Sign	M1-8	(12 x 18)	(12 x 18)
Interstate Bicycle Route Sign	M1-9	(18 x 24)	(18 x 24)
Bicycle Route Supplemental Plaques	M4-11,12,13	(12 x 4)	(12 x 4)
Route Sign Supplemental Plaques	M7-1,2,3,4,5,6,7	(12 x 9)	(12 x 9)

Section 9B.06 Bicycle Wrong Way Sign and RIDE WITH TRAFFIC Plaque (R5-1b, R9-3c)

Option:

The Bicycle WRONG WAY (R5-1b) sign and RIDE WITH TRAFFIC (R9-3c) plaque (see Figure 9B-2) may be placed facing wrong-way bicycle traffic, such as on the left side of a roadway.

This sign and plaque may be mounted back-to-back with other signs to minimize visibility to other traffic.

Guidance:

The RIDE WITH TRAFFIC plaque should be used only in conjunction with the Bicycle WRONG WAY sign, and should be mounted directly below the Bicycle WRONG WAY sign.

Figure 9B-2. Regulatory Signs for Bicycle Facilities



Section 9B.07 NO MOTOR VEHICLES Sign (R5-3)

Option:

The NO MOTOR VEHICLES (R5-3) sign (see Figure 9B-2) may be installed at the entrance to a shared-use path.

Section 9B.08 No Bicycles Sign (R5-6)

Guidance:

Where bicyclists are prohibited, the No Bicycles (R5-6) sign (see Figure 9B-2) should be installed at the entrance to the facility.

Option:

Where pedestrians and motor-driven cycles are also prohibited, it may be more desirable to use the R5-10a word message sign that is described in Section 2B.36.

Section 9B.09 No Parking Bike Lane Signs (R7-9, R7-9a)

Standard:

If the installation of signs is necessary to restrict parking, standing, or stopping in a bicycle lane, appropriate signs as described in Sections 2B.39 through 2B.41, or the No Parking Bike Lane (R7-9 or R7-9a) signs (see Figure 9B-2) shall be installed.

Section 9B.10 Bicycle Regulatory Signs (R9-5, R9-6, R10-3)

Option:

The R9-5 sign (see Figure 9B-2) may be used where the crossing of a street by bicyclists is controlled by pedestrian signal indications.

Where it is not intended for bicyclists to be controlled by pedestrian signal indications, the R10-3 sign (see Figure 9B-2 and Section 2B.45) may be used.

The R9-6 sign (see Figure 9B-2) may be used where a bicyclist is required to cross or share a facility used by pedestrians and is required to yield to the pedestrians.

Guidance:

If used, the R9-5 or R10-3 signs should be installed near the edge of the sidewalk in the vicinity of where bicyclists will be crossing the street.

Section 9B.11 Shared-Use Path Restriction Sign (R9-7)

Option:

The Shared-Use Path Restriction (R9-7) sign (see Figure 9B-2) may be installed on facilities that are to be shared by pedestrians and bicyclists. The symbols may be switched as appropriate.

A designated pavement area may be provided for each mode of travel (see Section 9C.03).

Section 9B.12 Bicycle Signal Actuation Sign (R10-22)

Option:

The Bicycle Signal Actuation (R10-22) sign (see Figure 9B-2) may be installed at signalized intersections where markings are used to indicate the location where a bicyclist is to be positioned to actuate the signal (see Section 9C.05).

Guidance:

If the Bicycle Signal Actuation sign is installed, it should be placed at the roadside adjacent to the marking to emphasize the connection between the marking and the sign.

Section 9B.13 Other Regulatory Signs

Option:

Other regulatory signs described in Chapter 2B may be installed on bicycle facilities as appropriate.

Section 9B.14 Turn or Curve Warning Signs (W1 Series)

Guidance:

To warn bicyclists of unexpected changes in shared-use path direction, appropriate turn or curve (W1-1 through (W1-7) signs (see Figure 9B-3) should be used.

The W1-1 through W1-5 signs should be installed no less than 50 ft. in advance of the beginning of the change of alignment.

Section 9B.15 Intersection Warning Signs (W2 Series)

Option:

Intersection Warning (W2-1 through W2-5) signs (see Figure 9B-3) may be used on a roadway, street, or shared-use path in advance of an intersection to indicate the presence of an intersection and the possibility of turning or entering traffic.

Guidance:

When engineering judgment determines that the visibility of the intersection is limited on the shared-use path approach, Intersection Warning signs should be used.

Intersection Warning signs should not be used where the shared-use path approach to the intersection is controlled by a STOP sign, YIELD sign, or a traffic control signal.

Section 9B.16 Bicycle Surface Condition Warning Sign (W8-10)

Option:

The Bicycle Surface Condition Warning (W8-10) sign (see Figure 9B-3) may be installed where roadway or shared-use path conditions could cause a bicyclist to lose control of the bicycle. The educational plaque (W8-10p) may be placed below the W8-10 sign.

Signs warning of other conditions that might be of concern to bicyclists, including BUMP (W8-1), DIP (W8-2), PAVEMENT ENDS (W8-3), and any other word message that describes conditions that are of concern to bicyclists, may also be used.

A supplemental plaque may be used to clarify the specific type of surface condition.

Section 9B.17 Bicycle Warning Sign (W11-1)

Support:

The Bicycle Warning (W11-1) sign (see Figure 9B-3) alerts the road user to unexpected entries into the roadway by bicyclists, and other crossing activities that might cause conflicts. These conflicts might be relatively confined, or might occur randomly over a segment of roadway.

Option:

A supplemental plaque with the legend AHEAD or XXX FEET may be used with the Bicycle Warning sign.

Guidance:

If used in advance of a specific crossing point, the Bicycle Warning sign should be placed at a distance in advance of the crossing location that conforms with the guidance given in Table 2C-4.

Standard:

Bicycle Warning signs, when used at the location of the crossing, shall be supplemented with a diagonal downward pointing arrow (W16-7p) plaque (see Figure 9B-3) to show the location of the crossing.

Option:

A fluorescent yellow-green background color with a black legend and border may be used for Bicycle Warning signs and supplemental plaques.

Guidance:

When the fluorescent yellow-green background color is used, a systematic approach featuring one background color within a zone or area should be used. The mixing of standard yellow and fluorescent yellow-green backgrounds within a zone or area should be avoided.

Section 9B.18 Other Bicycle Warning Signs

Option:

Other bicycle warning signs (see Figure 9B-3) such as BIKEWAY NARROWS (W5-4a) and Hill (W7-5) may be installed on bicycle facilities to warn bicyclists of conditions not readily apparent. The educational plaque (W7-5a) may be placed below the W7-5 sign.

In situations where there is a need to warn motorists to watch for bicyclists traveling along the highway, the SHARE THE ROAD (W16-1) plaque (see Figure 9B-3) may be used in conjunction with the W11-1 sign.

Guidance:

If used, other advance bicycle warning signs should be installed no less than 50 ft. in advance of the beginning of the condition.

Where temporary traffic control zones are present on bikeways, appropriate signs from Part 6 should be used.

Figure 9B-3. Warning Signs for Bicycle Facilities
(Sheet 1 of 2)

W1-1

W1-2

W1-3

W1-4

W1-5

W1-6

W1-7

W2-1

W2-2

W2-3

W2-4

W2-5

W3-1

W3-2

W3-3

W5-2

W5-4a

W7-5

W7-5a

W8-1

W8-2

W8-10

W8-10p

W10-1

Figure 9B-3. Warning Signs for Bicycle Facilities

(Sheet 2 of 2)



Option:

Other warning signs described in Chapter 2C may be installed on bicycle facilities as appropriate.

Section 9B.19 Bicycle Route Guide Signs (D11-1)

Guidance:

If used, Bicycle Route Guide (D11-1) signs (see Figure 9B-4) should be provided at decision points along designated bicycle routes, including signs to inform bicyclists of bicycle route direction changes and confirmation signs for route direction, distance, and destination.

If used, Bicycle Route Guide signs should be repeated at regular intervals so that bicyclists entering from side streets will have an opportunity to know that they are on a bicycle route. Similar guide signing should be used for shared roadways with intermediate signs placed for bicyclist guidance.

Support:

Figure 9B-5 shows an example of the signing for the beginning and end of a designated bicycle route on a shared-use path. Figure 9B-6 shows an example of signing for an on-roadway bicycle route. Figure 9B-7 shows examples of signing and markings for shared-use paths.

Section 9B.20 Bicycle Route Signs (M1-8, M1-9)

Option:

To establish a unique identification (route designation) for a State or local bicycle route, the Bicycle Route (M1-8) sign (see Figure 9B-4) may be used.

Standard:

The Bicycle Route sign shall contain a route designation and shall have a green background with a retroreflectorized white legend and border.

Figure 9B-4. Guide Signs for Bicycle Facilities

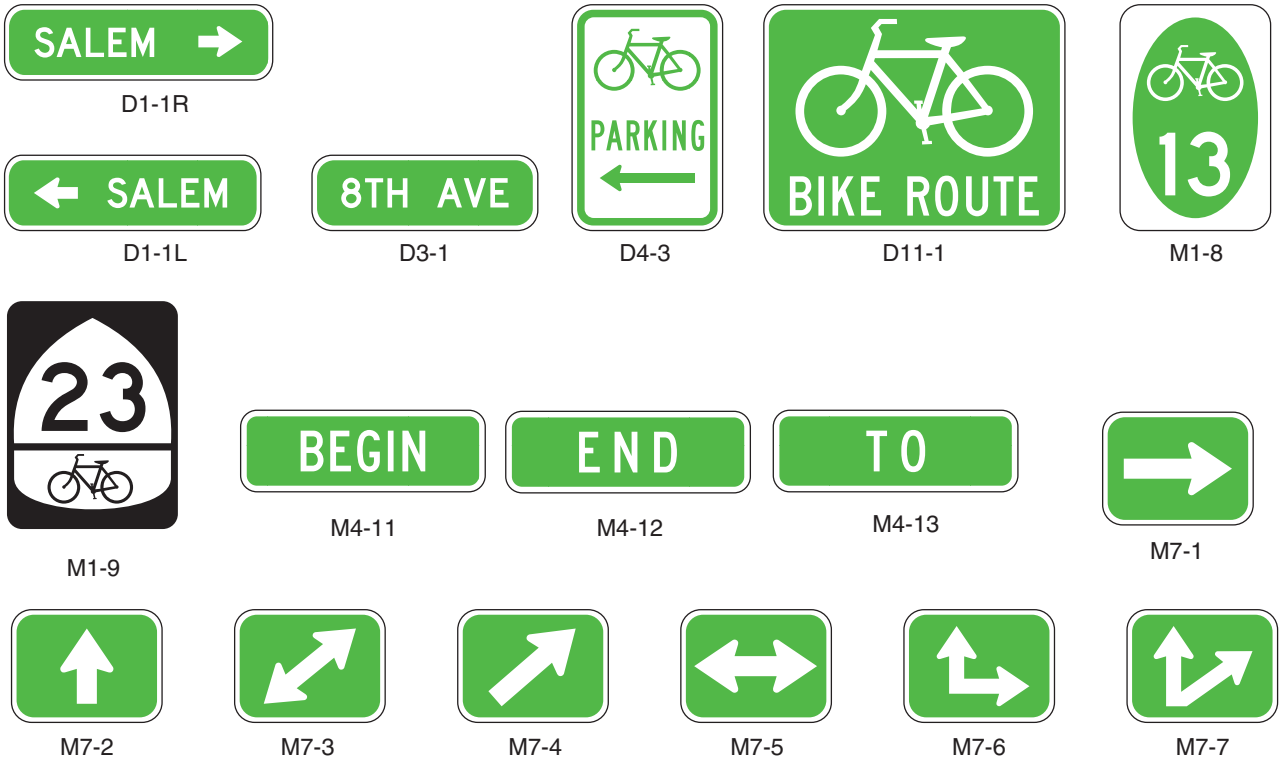

* See "Standard Highway Sign Design" manual for M7 series regulatory.

Option:

Where a designated bicycle route extends for long distances through two or more States, a coordinated submittal by the affected States for an assignment of an Interstate Bicycle Route number designation may be sent to the American Association of State Highway and Transportation Officials (see Page i for the address).

Standard:

The Interstate Bicycle Route (M1-9) sign (see Figure 9B-4) shall contain the assigned route number designation and have a black legend and border with a retroreflectorized white background.

Guidance:

If used, the Bicycle Route or Interstate Bicycle Route signs should be placed at intervals frequent enough to keep bicyclists informed of changes in route direction and to remind motorists of the presence of bicyclists.

Option:

Bicycle Route or Interstate Bicycle Route signs may be installed on shared roadways or on shared-use paths to provide guidance for bicyclists.

The Bicycle Route Guide (D11-1) sign (see Figure 9B-4) may be installed where no unique designation of routes is desired.

Section 9B.21 Destination Arrow and Supplemental Plaque Signs for Bicycle Route Signs

Option:

Destination (D1-1b and D1-1c) signs (see Figure 9B-4) may be mounted below Bicycle Route Guide signs, Bicycle Route signs, or Interstate Bicycle Route signs to furnish additional information, such as directional changes in the route, or intermittent distance and destination information.

The M4-11 through M4-13 supplemental plaques (see Figure 9B-4) may be mounted above the appropriate Bicycle Route Guide signs, Bicycle Route signs, or Interstate Bicycle Route signs.

Figure 9B-5. Example of Signing for the Beginning and End of a Designated Bicycle Route on a Shared-Use Path

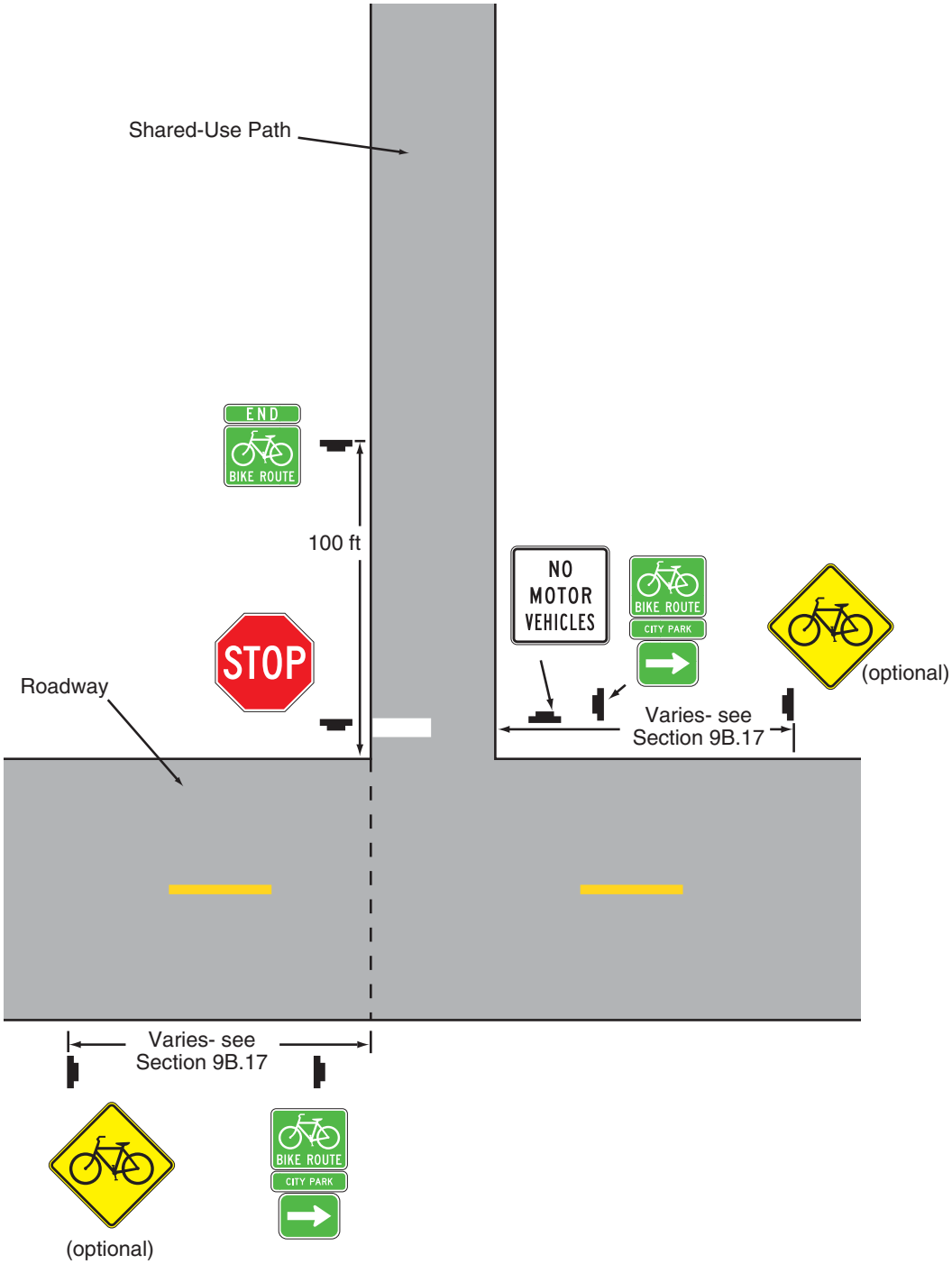

Figure 9B-6. Example of Signing for an On-Roadway Bicycle Route

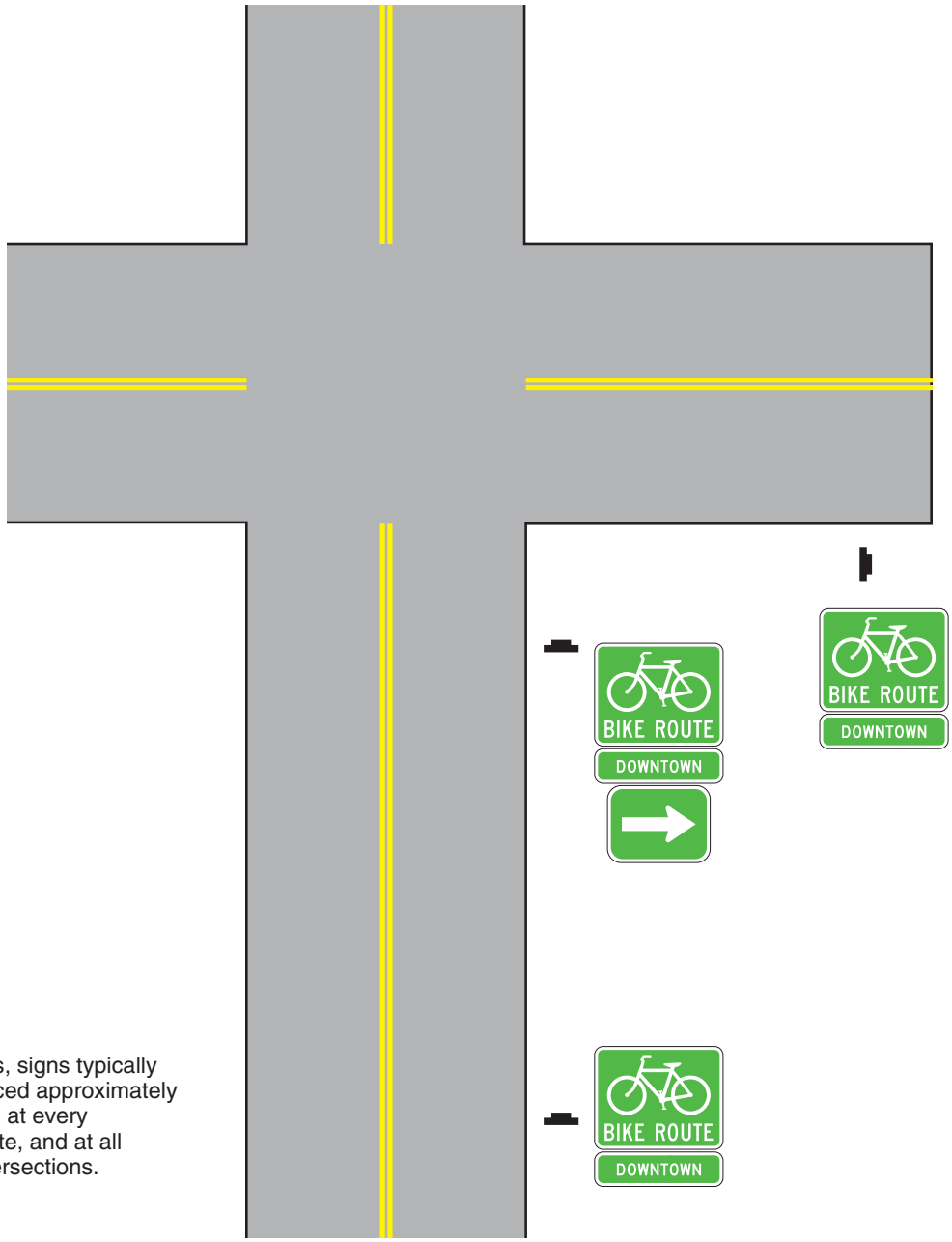

In urban areas, signs typically should be placed approximately every 0.25 mi, at every turn in the route, and at all signalized intersections.

Figure 9B-7. Examples of Signing and Markings for Shared-Use Paths

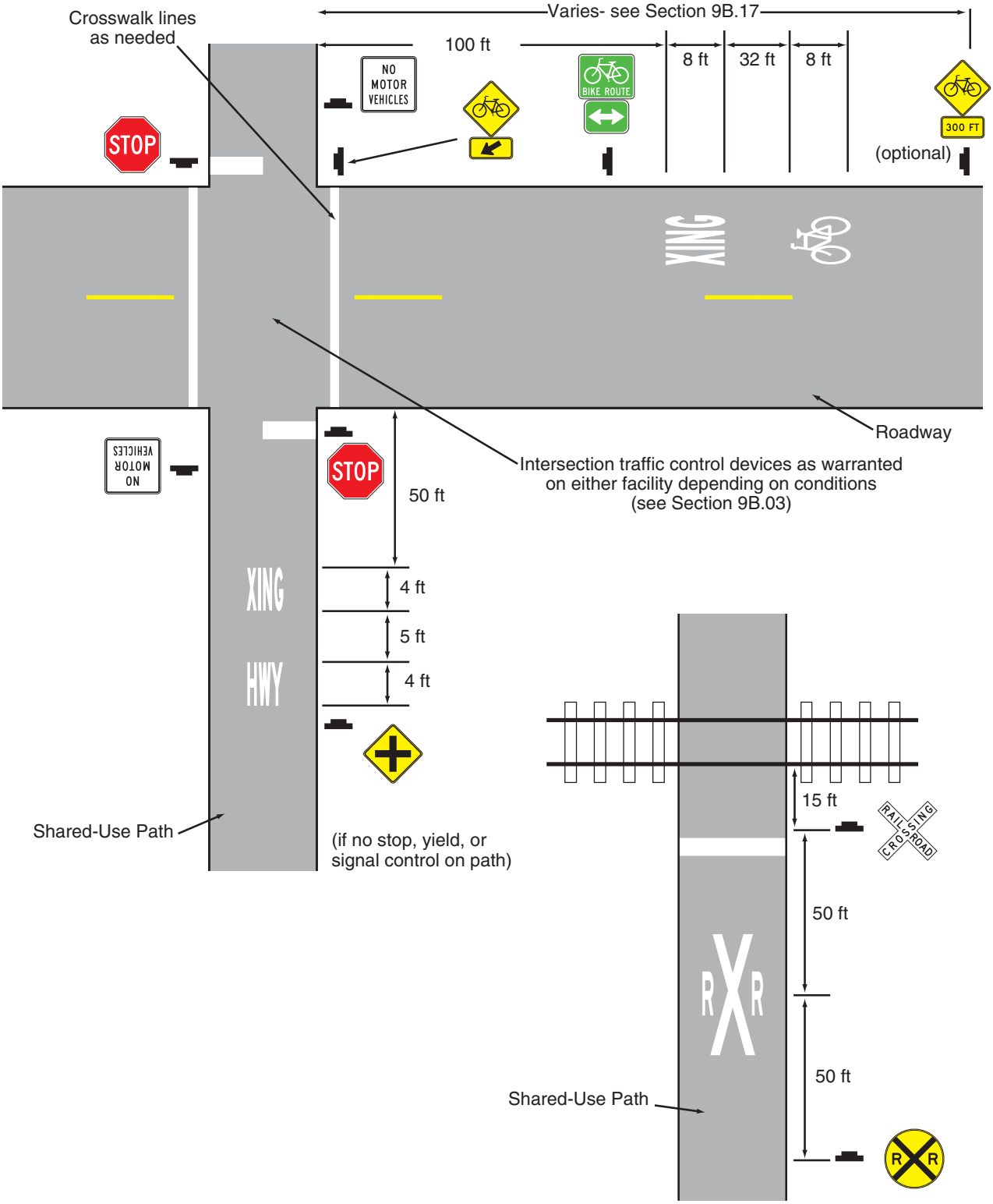

Guidance:

If used, the appropriate arrow (M7-1 through M7-7) sign (see Figure 9B-4) should be placed below the Bicycle Route Guide sign, Bicycle Route sign, or Interstate Bicycle Route sign.

Standard:

The arrow signs and supplemental plaques used with the D11-1 or M1-8 signs shall have a white legend and border on a green background.

The arrow signs and supplemental plaques used with the M1-9 sign shall have a white legend and border on a black background.

Section 9B.22 Bicycle Parking Area Sign (D4-3)

Option:

The Bicycle Parking Area (D4-3) sign (see Figure 9B-4) may be installed where it is desirable to show the direction to a designated bicycle parking area. The arrow may be reversed as appropriate.

Standard:

The legend and border of the Bicycle Parking Area sign shall be green on a retroreflectorized white background.

CHAPTER 9C. MARKINGS

Section 9C.01 Functions of Markings

Support:

Markings indicate the separation of the lanes for road users, assist the bicyclist by indicating assigned travel paths, indicate correct position for traffic control signal actuation, and provide advance information for turning and crossing maneuvers.

Section 9C.02 General Principles

Guidance:

Bikeway design guides should be used when designing markings for bicycle facilities (see Section 9A.05).

Standard:

Markings used on bikeways shall be retroreflectorized.

Guidance:

Pavement marking symbols and/or word messages should be used in bikeways where appropriate. Consideration should be given to selecting pavement marking materials that will minimize loss of traction for bicycles under wet conditions.

Standard:

The colors, width of lines, patterns of lines, and symbols used for marking bicycle facilities shall be as defined in Sections 3A.04, 3A.05, and 3B.22.

Support:

Figures 9B-7 and 9C-1 through 9C-8 show examples of the application of lines, word messages, and symbols on designated bikeways.

Option:

A dotted line may be used to define a specific path for a bicyclist crossing an intersection (see Figure 9C-1) as described in Sections 3A.05 and 3B.08.

Section 9C.03 Marking Patterns and Colors on Shared-Use Paths

Option:

Where shared-use paths are of sufficient width to designate two minimum width lanes, a solid yellow line may be used to separate the two directions of travel where passing is not permitted, and a broken yellow line may be used where passing is permitted (see Figure 9C-2).

Guidance:

Broken lines used on shared-use paths should have the usual 1-to-3 segment-to-gap ratio. A nominal 3 ft. segment with a 9 ft. gap should be used.

If conditions make it desirable to separate two directions of travel on shared-use paths at particular locations, a solid yellow line should be used to indicate no passing and no traveling to the left of the line.

Markings as shown in Figure 9C-2 should be used at the location of obstructions in the center of the path, including vertical elements intended to physically prevent unauthorized motor vehicles from entering the path.

Option:

A solid white line may be used on shared-use paths to separate different types of users. The R9-7 sign (see Figure 9B-2) may be used to supplement the solid white line.

Smaller size letters and symbols may be used on shared-use paths. Where arrows are needed on shared-use paths, half-size layouts of the arrows may be used (see Section 3B.19).



Type 1



Type 2

Type 3

Figure 9C-1. Example of Intersection Pavement Markings—Designated Bicycle Lane with Left-Turn Area, Heavy Turn Volumes, Parking, One-Way Traffic, or Divided Highway

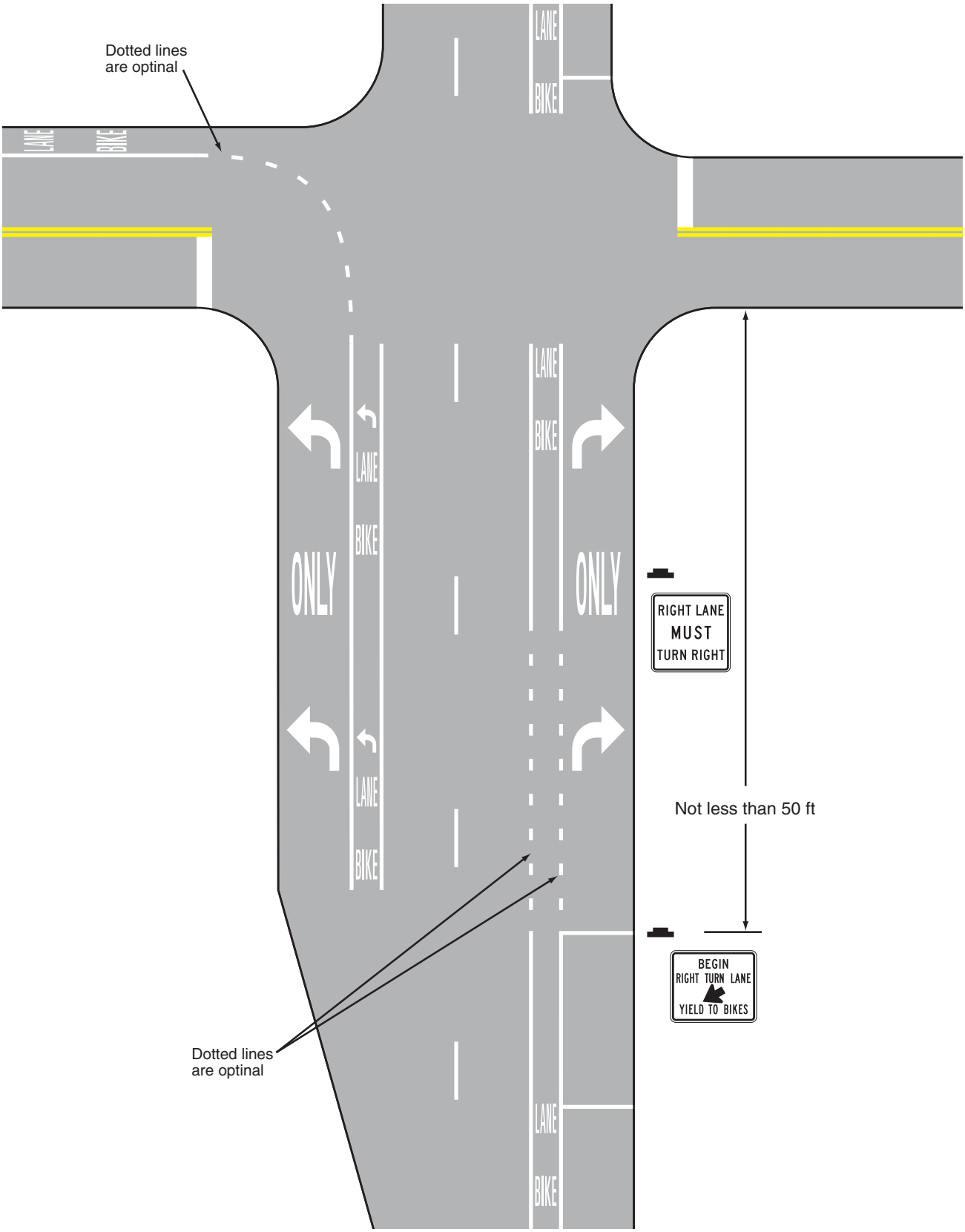

Figure 9C-2. Examples of Centerline Markings for Shared-Use Paths

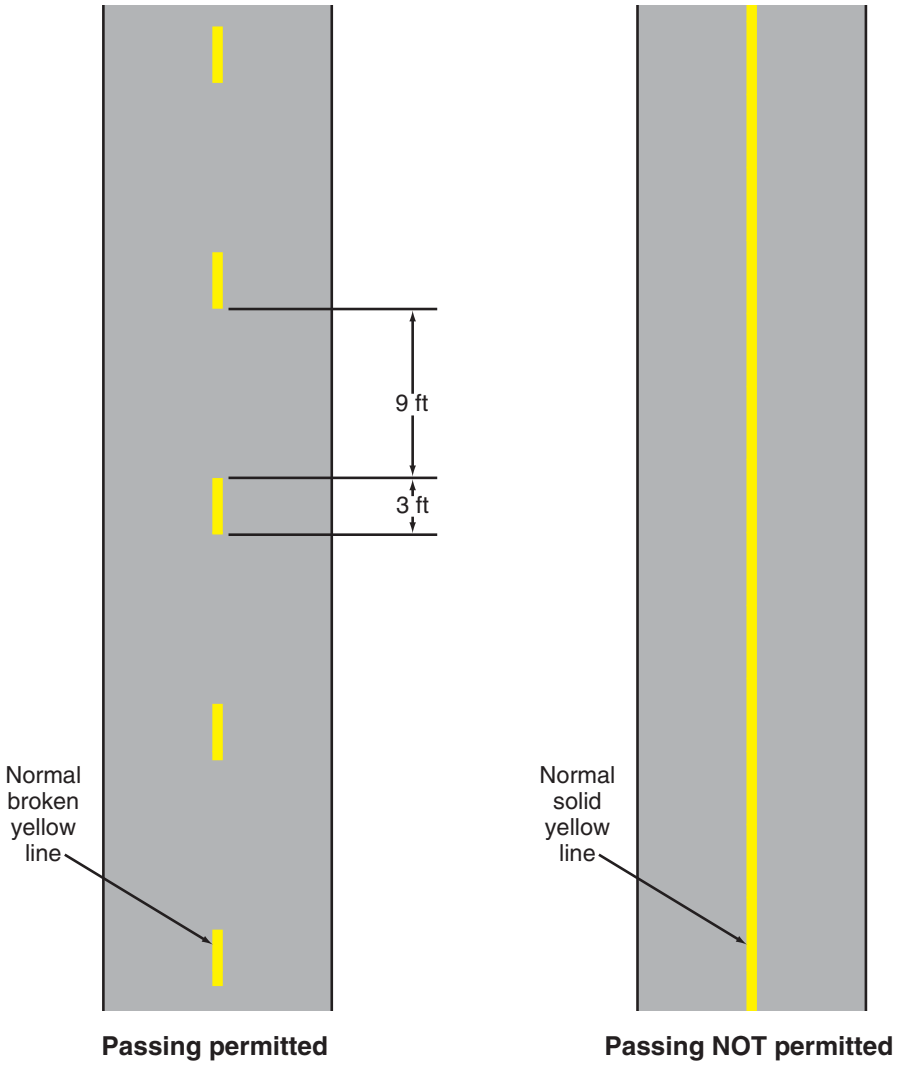

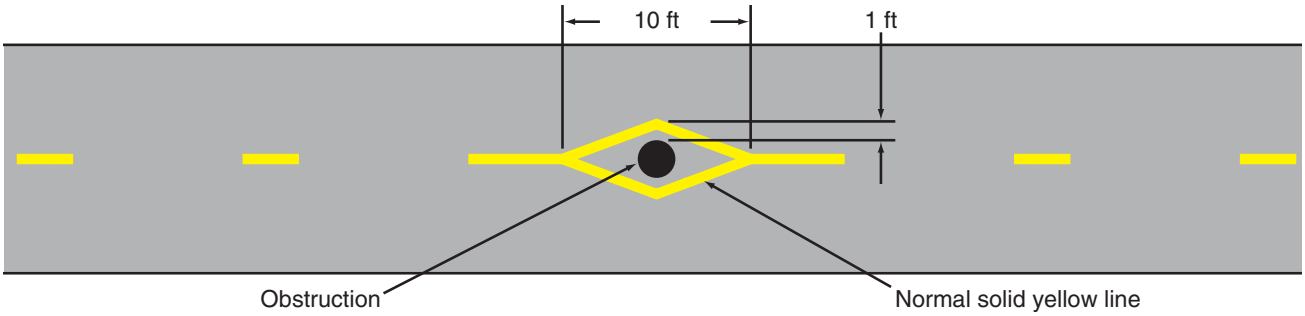

Fixed objects adjacent to shared-use paths may be marked with object markers (Type 1, 2, or 3).

Standard:

All object markers shall be retroreflective.

Markers such as those described in Section 3C.01 shall also be used on shared-use paths, if needed.

Obstructions in the traveled way of a shared-use path shall be marked with retroreflectorized material or appropriate object markers.

On Type 3 markers, the alternating black and retroreflective yellow stripes shall be sloped down at an angle of 45 degrees toward the side on which traffic is to pass the obstruction.

Section 9C.04 Markings For Bicycle Lanes

Guidance:

Longitudinal pavement markings should be used to define bicycle lanes.

Support:

Pavement markings designate that portion of the roadway for preferential use by bicyclists. Markings inform all road users of the restricted nature of the bicycle lane.

Examples of bicycle lane markings at right-turn lanes are shown in Figures 9C-1, 9C-3, and 9C-4. Examples of pavement markings for bicycle lanes on a two-way street are shown in Figure 9C-5. Pavement symbols and markings for bicycle lanes are shown in Figure 9C-6.

Standard:

If used, the bicycle lane symbol marking (see Figure 9C-6) shall be placed immediately after an intersection and at other locations as needed. The bicycle lane symbol marking shall be white. If the bicycle lane symbol marking is used in conjunction with other word or symbol messages, it shall precede them.

If the word or symbol pavement markings shown in Figure 9C-6 are used, Bicycle Lane signs (see Section 9B.04) shall also be used, but the signs need not be adjacent to every symbol to avoid overuse of the signs.

A through bicycle lane shall not be positioned to the right of a right turn only lane.

Support:

A bicyclist continuing straight through an intersection from the right of a right turn lane would be inconsistent with normal traffic behavior and would violate the expectations of right-turning motorists.

Guidance:

When the right through lane is dropped to become a right turn only lane, the bicycle lane markings should stop at least 100 ft. before the beginning of the right turn lane. Through bicycle lane markings should resume to the left of the right turn only lane.

An optional through-right turn lane next to a right turn only lane should not be used where there is a through bicycle lane. If a capacity analysis indicates the need for an optional through-right turn lane, the bicycle lane should be discontinued at the intersection approach.

Posts or raised pavement markers should not be used to separate bicycle lanes from adjacent travel lanes.

Support:

Using raised devises creates a collision potential for bicyclists by placing fixed objects immediately adjacent to the travel path of the bicyclist. In addition, raised devices can prevent vehicles turning right from merging with the bicycle lane, which is the preferred method for making the right turn. Raised devices used to define a bicycle lane can also cause problems in cleaning and maintaining the bicycle lane.

Standard:

Bicycle lanes shall not be provided on the circular roadway of a roundabout intersection.

Section 9C.05 Bicycle Detector Symbol

Option:

A symbol (see Figure 9C-7) may be placed on the pavement indicating the optimum position for a bicyclist to actuate the signal.

An R10-22 sign (see Section 9B.12 and Figure 9B-2) may be installed to supplement the pavement marking.

Figure 9C-3. Example of Bicycle Lane Treatment at a Right Turn Only Lane

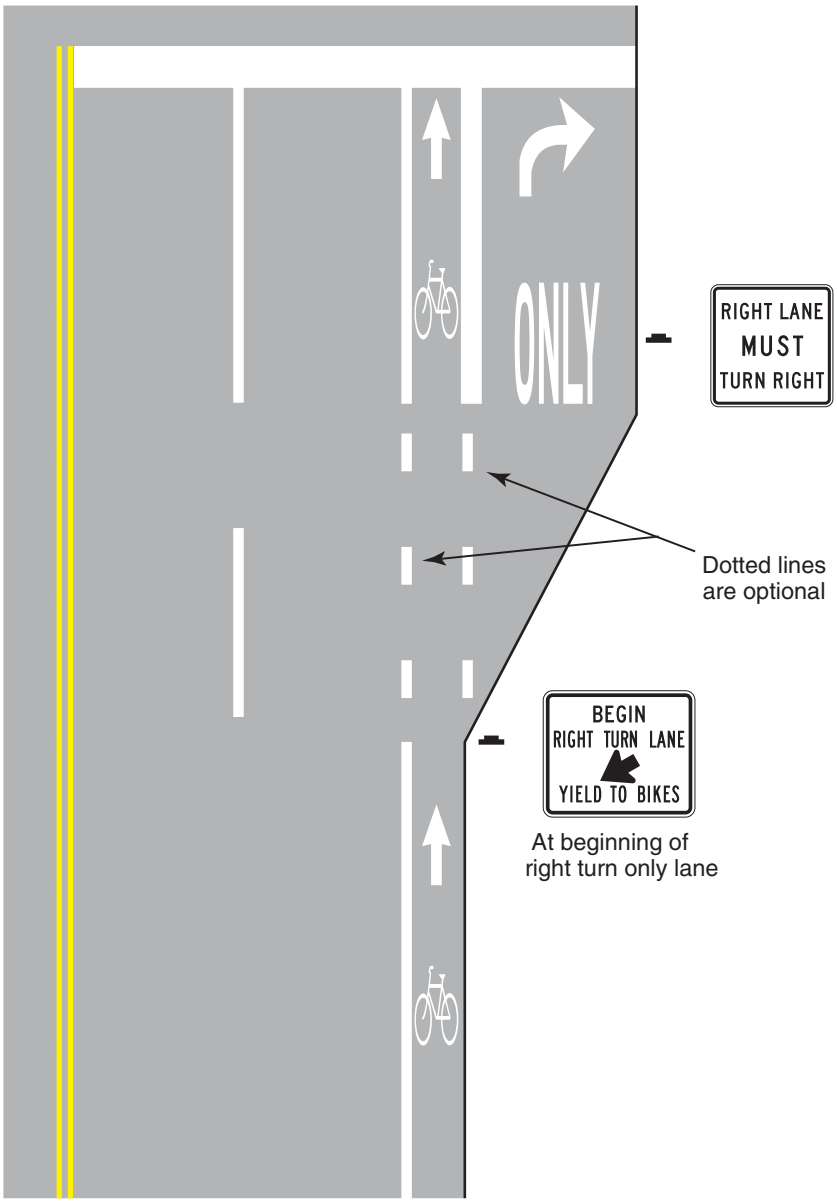

Figure 9C-4. Example of Bicycle Lane Treatment at Parking Lane into a Right Turn Only Lane

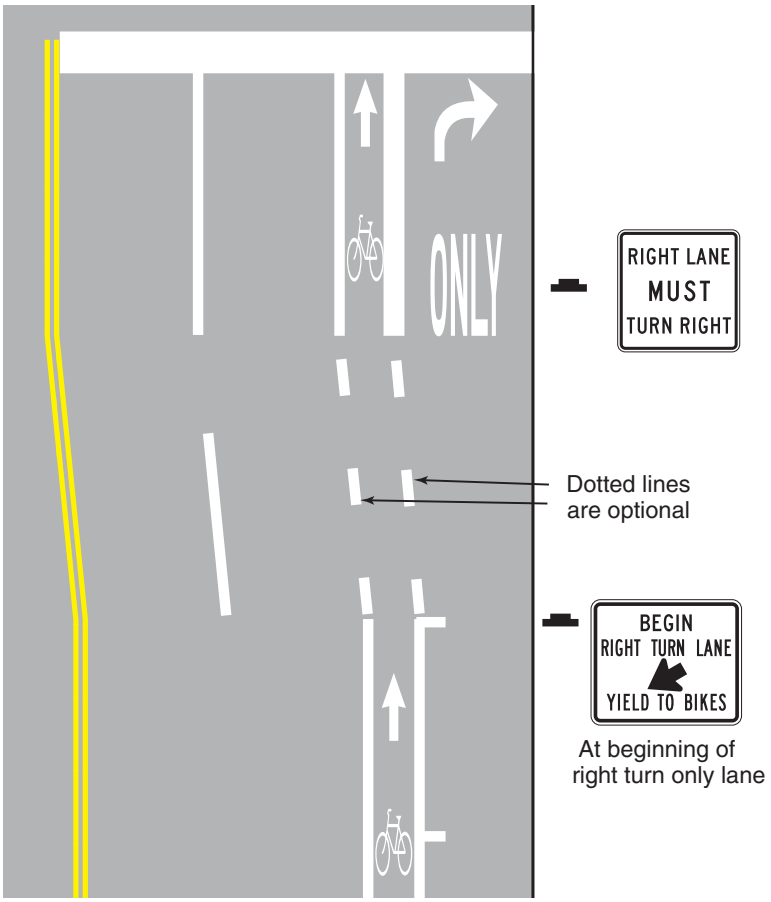

Figure 9C-5. Example of Pavement Markings for Bicycle Lanes on a Two-Way Street

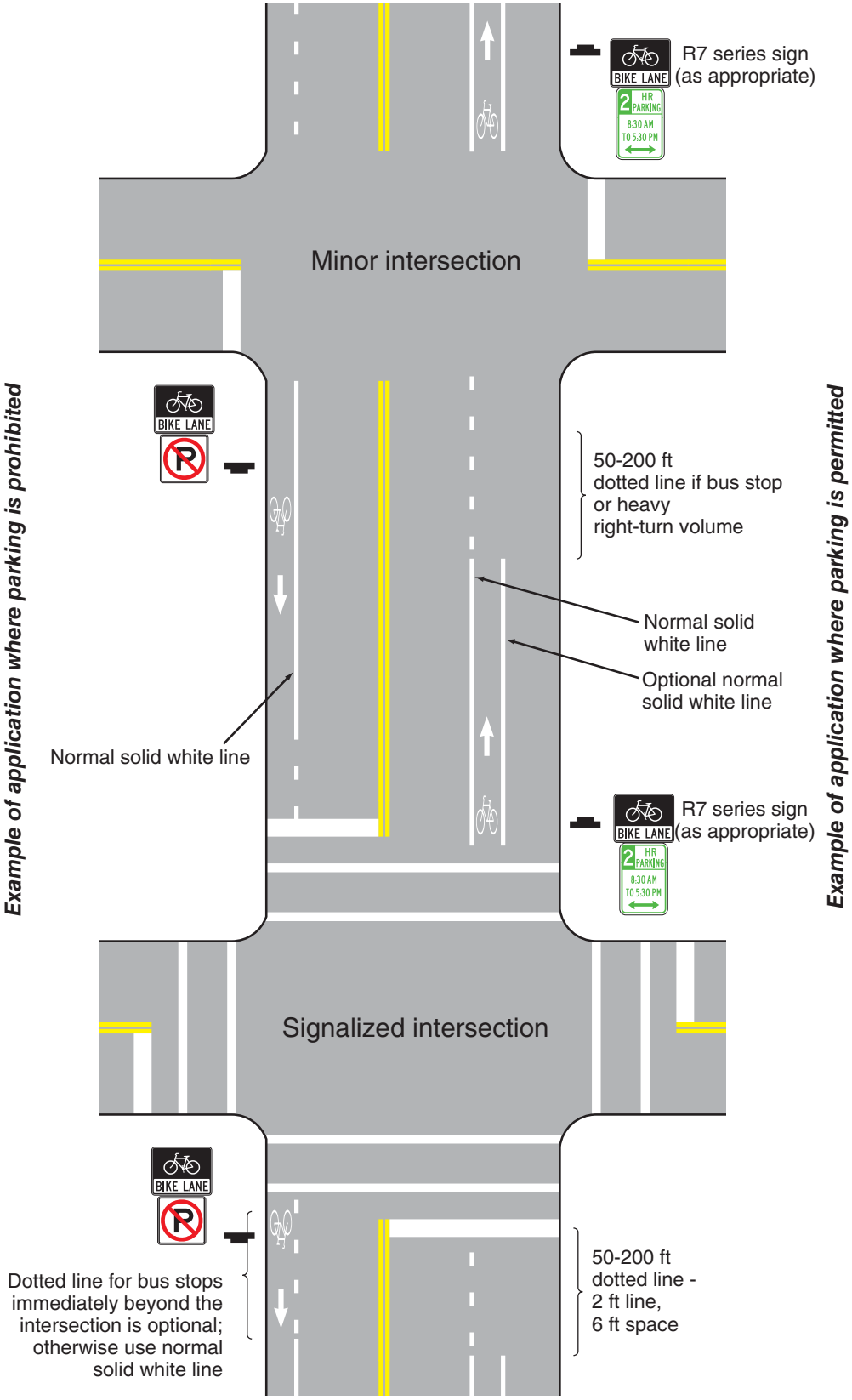

Figure 9C-6. Example of Optional Word and Symbol Pavement Markings for Bicycle Lanes

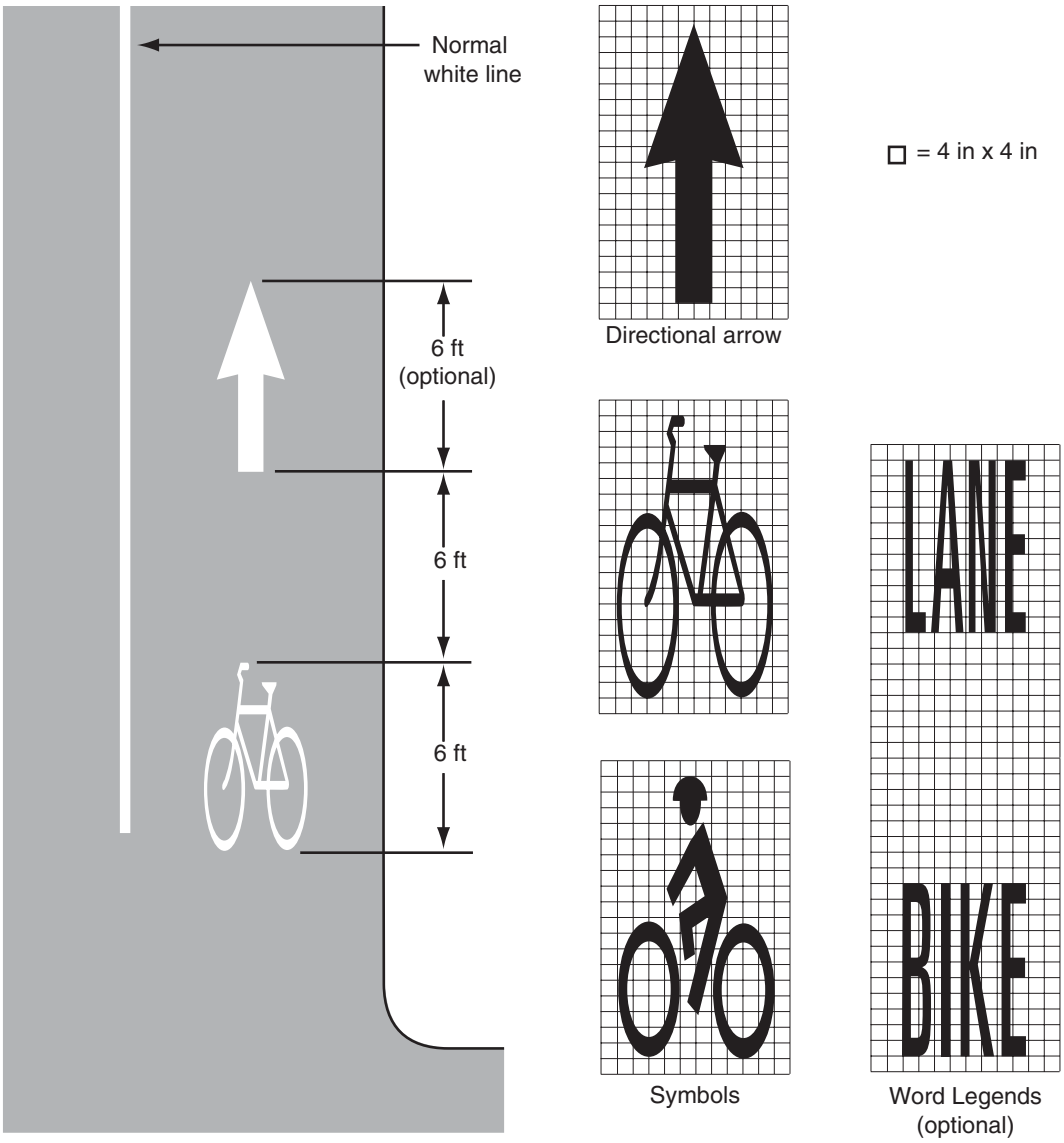

Section 9C.06 Pavement Markings for Obstructions

Guidance:

In roadway situations where it is not practical to eliminate a drain grate or other roadway obstruction that is inappropriate for bicycle travel, white markings applied as shown in Figure 9C-8 should be used.

Figure 9C-7. Example of Bicycle Detector Pavement Marking

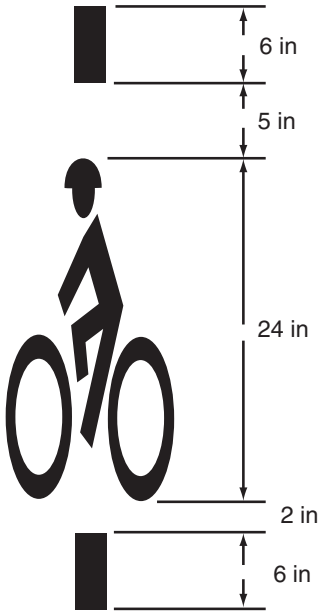

Figure 9C-8. Example of Obstruction Pavement Marking

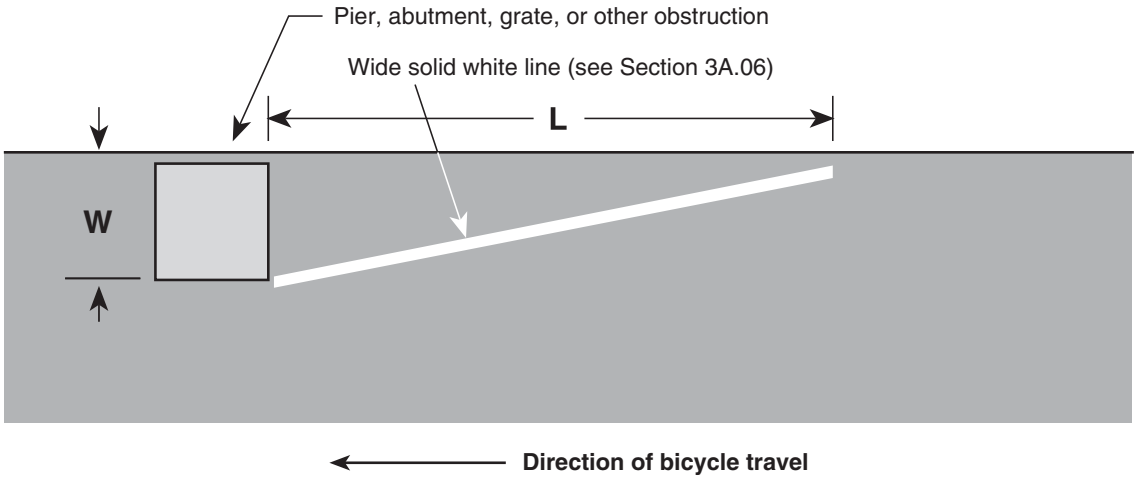

L = WS , where S is bicycle approach speed in miles per hour

CHAPTER 9D. SIGNALS

Section 9D.01 Application

Support:

Part 4 contains information regarding signal warrants and other requirements relating to signal installations.

Option:

For purposes of signal warrant evaluation, bicyclists may be counted as either vehicles or pedestrians.

Section 9D.02 Signal Operations for Bicycles

Standard:

At installations where visibility-limited signal faces are used, signal faces shall be adjusted so bicyclists for whom the indications are intended can see the signal indications. If the visibility-limited signal faces cannot be aimed to serve the bicyclist, then separate signal faces shall be provided for the bicyclist.

On bikeways, signal timing and actuation shall be reviewed and adjusted to consider the needs of bicyclists.

Texas MUTCD

Part 10

Traffic Controls for Highway-Light Rail Transit Grade Crossings



2006

PART 10. TRAFFIC CONTROLS FOR HIGHWAY-LIGHT RAIL TRANSIT GRADE CROSSINGS

TABLE OF CONTENTS

Page

SECTIONS

CHAPTER 10A. GENERAL

Section 10A.01 Introduction 10A-1
Section 10A.02 Use of Standard Devices, Systems, and Practices 10A-1
Section 10A.03 Uniform Provisions 10A-2
Section 10A.04 Highway-Light Rail Transit Grade Crossing Elimination 10A-2
Section 10A.05 Temporary Traffic Control Zones 10A-2

CHAPTER 10B. HIGHWAY-LIGHT RAIL TRANSIT GRADE CROSSING CONTROL SYSTEMS

Section 10B.01 Introduction 10B-1

CHAPTER 10C. SIGNS, ILLUMINATION, AND MARKINGS

Section 10C.01 Purpose 10C-1
Section 10C.02 Highway-Rail Grade Crossing (Crossbuck) Sign (R15-1) and Number of Tracks Sign (R15-2) 10C-1
Section 10C.03 LOOK Sign (R15-8) 10C-2
Section 10C.04 STOP (R1-1) or YIELD (R1-2) Signs at Highway-Light Rail Transit Grade Crossings 10C-2
Section 10C.05 DO NOT STOP ON TRACKS Sign (R8-8) 10C-4
Section 10C.06 TRACKS OUT OF SERVICE Sign (R8-9) 10C-4
Section 10C.07 STOP HERE ON RED Sign (R10-6) 10C-4
Section 10C.08 STOP HERE WHEN FLASHING Sign (R8-10) 10C-4
Section 10C.09 Light Rail Transit-Activated Blank-Out Turn Prohibition Signs (R3-1a, R3-2a) 10C-4
Section 10C.10 EXEMPT Highway-Rail Grade Crossing Sign (R15-3, W10-1a) 10C-5
Section 10C.11 Divided Highway with Light Rail Transit Crossing Signs (R15-7 Series) 10C-5
Section 10C.12 No Vehicles On Tracks Signs (R15-6, R15-6a) 10C-5
Section 10C.13 Light Rail Transit Only Lane Signs (R15-4 Series) 10C-6
Section 10C.14 Do Not Pass Light Rail Transit Signs (R15-5, R15-5a) 10C-6
Section 10C.15 Highway-Rail Grade Crossing Advance Warning Signs (W10 Series) 10C-6
Section 10C.16 Low Ground Clearance Highway-Rail Grade Crossing Sign (W10-5) 10C-7
Section 10C.17 Light Rail Transit Approaching-Activated Blank-Out Warning Sign (W10-7) 10C-8
Section 10C.18 Storage Space Signs (W10-11, W10-11a, W10-11b) 10C-8
Section 10C.19 Skewed Crossing Sign (W10-12) 10C-8
Section 10C.20 Light Rail Transit Station Sign (I-12) 10C-8
Section 10C.21 Emergency Notification Signs (I-13T or R15-4) 10C-8
Section 10C.22 Illumination at Highway-Light Rail Transit Crossings 10C-8
Section 10C.23 Pavement Markings 10C-9
Section 10C.24 Stop Lines 10C-9
Section 10C.25 Dynamic Envelope Markings 10C-9

CHAPTER 10D. HIGHWAY-LIGHT RAIL TRANSIT ACTIVE TRAFFIC CONTROL GRADE CROSSING SYSTEMS

Section 10D.01 Introduction 10D-1
Section 10D.02 Flashing-Light Signals 10D-1
Section 10D.03 Automatic Gates 10D-1

Section 10D.04 Four-Quadrant Gate Systems 10D-2
Section 10D.05 Traffic Control Signals 10D-3
Section 10D.06 Highway Traffic Signal Preemption Turning Restrictions 10D-4
Section 10D.07 Use of Traffic Control Signals for Control of Light Rail Transit Vehicles at Grade Crossings 10D-4
Section 10D.08 Pedestrian and Bicycle Signals and Crossings 10D-6

FIGURES

CHAPTER 10C. SIGNS, ILLUMINATION, AND MARKINGS

Figure 10C-1 Highway-Rail Grade Crossing (Crossbuck) Regulatory Signs 10C-2
Figure 10C-2 Regulatory Signs 10C-3
Figure 10C-3 Warning Signs and Light Rail Station Sign 10C-7
Figure 10C-4 Emergency Notification Signs 10C-9
Figure 10C-5 Example of Placement of Warning Signs and Pavement Markings at Highway-Light Rail Transit Grade Crossings 10C-10
Figure 10C-6 Examples of Highway-Light Rail Transit Grade Crossing Pavement Markings 10C-11
Figure 10C-7 Light Rail Transit Vehicle Dynamic Envelope 10C-12
Figure 10C-8 Typical Light Rail Transit Vehicle Dynamic Envelope Pavement Markings 10C-12
Figure 10C-9 Example of Light Rail Transit Vehicle Dynamic Envelope Pavement Markings 10C-13
Figure 10C-10 Example of Light Rail Transit Vehicle Dynamic Envelope Contrasting Color and/or Texture 10C-13

CHAPTER 10D. HIGHWAY-LIGHT RAIL TRANSIT ACTIVE TRAFFIC CONTROL GRADE CROSSING SYSTEMS

Figure 10D-1 Examples of Light Rail Transit Signals 10D-5
Figure 10D-2 Example of Light Rail Transit Flashing-Light Signal Assembly for Pedestrian Crossings 10D-7
Figure 10D-3 Example of Pedestrian Gate Placement Behind the Sidewalk 10D-8
Figure 10D-4 Example of Pedestrian Gate Placement with Pedestrian Gate Arm 10D-8
Figure 10D-5 Examples of Placement of Pedestrian Gates 10D-9
Figure 10D-6 Example of Swing Gates 10D-10
Figure 10D-7 Example of Pedestrian Barriers at an Offset Highway-Light Rail Transit Crossing 10D-10
Figure 10D-8 Examples of Pedestrian Barrier Installation at an Offset Nonintersection Light Rail Transit Crossing 10D-11

CHAPTER 10A. GENERAL

Section 10A.01 Introduction

Support:

Part 10 provides standards and guidelines for the design, installation, and operation of traffic control devices at grade crossings of highway traffic and light rail transit vehicles to facilitate the reasonably safe, orderly, and integrated movement of all traffic. The principles in Section 8A.01 are the same but, because light rail vehicles sometimes operate along streets and highways in mixed traffic with automotive vehicles, the traffic controls and associated standards and guidelines for highway-light rail transit grade crossings presented in Part 10 can be different than those presented in Part 8.

Light rail transit is a mode of metropolitan transportation that employs light rail transit vehicles (commonly known as light rail vehicles, streetcars, or trolleys) that operate on rails in streets in mixed traffic, in semiexclusive rights-of-way, or in exclusive rights-of-way. Grade crossings with light rail transit can occur at intersections or at midblock locations, including public and private driveways.

An initial educational campaign along with an ongoing program to continue to educate new drivers is beneficial when introducing light rail operations to an area and, hence, new traffic control devices.

Light rail alignments can be grouped into one of the following three types:

A. Exclusive: A light rail transit right-of-way that is grade-separated or protected by a fence or traffic barrier. Motor vehicles, pedestrians, and bicycles are prohibited within the right-of-way. Subways and aerial structures are included within this group. This type of alignment does not have grade crossings and is not further addressed in Part 10.
B. Semiexclusive: A light rail transit alignment that is in a separate right-of-way or along a street or railroad right-of-way where motor vehicles, pedestrians, and bicycles have limited access and cross at designated locations only.
C. Mixed-Use: An alignment where light rail transit operates in mixed traffic with all types of road users. This includes streets, transit malls, and pedestrian malls where the right-of-way is shared.

Standard:

Where light rail transit and railroads use the same tracks or adjacent tracks, the traffic control devices, systems, and practices for highway-rail grade crossings described in Part 8 shall be used.

Support:

Section 8A.01 contains a set of definitions, most of which also apply to Part 10.

Section 10A.02 Use of Standard Devices, Systems, and Practices

Support:

Because of the large number of significant variables to be considered, no single standard system of traffic control devices is universally applicable for all highway-light rail transit grade crossings.

Guidance:

The appropriate traffic control system to be used at a highway-light rail transit grade crossing should be determined by an engineering study conducted by the transit or highway agency in cooperation with other appropriate State and local organizations.

Standard:

Traffic control devices, systems, and practices shall be consistent with the design and application of the Standards contained herein.

The traffic control devices, systems, and practices described herein shall be used at all highway-light rail transit grade crossings.

Before any new highway-light rail transit grade crossing traffic control system is installed or modifications are made to an existing system, approval shall be obtained from the local agencies having statutory authority to grant such approval.

Guidance:

To stimulate effective responses from vehicle operators and pedestrians, these devices, systems, and practices should use the five basic considerations employed generally for traffic control devices and described fully in Section 1A.02: design, placement, operation, maintenance, and uniformity.

Support:

Many other details of highway-light rail transit grade crossing traffic control systems that are not set forth in Part 10 are contained in the publications listed in Section 1A.11.

Section 10A.03 Uniform Provisions

Standard:

All signs used in highway-light rail transit grade crossing traffic control systems shall be retroreflectorized or illuminated as described in Section 2A.08 to show the same shape and similar color to an approaching road user during both day and night.

No sign or signal shall be located in the center of an undivided highway, except in a raised island.

Guidance:

Such signs or signals should be installed with a clearance of at least 2 ft from outer edge of the raised island to the nearest edge of the sign or signal, except as allowed in Section 2A.19.

Where the distance between tracks, measured along the highway between the inside rails, exceeds 100 ft., additional signs or other appropriate traffic control devices should be used.

Section 10A.04 Highway-Light Rail Transit Grade Crossing Elimination

Guidance:

Because highway-light rail transit grade crossings are a potential source of crashes and congestion, agencies should conduct engineering studies to determine the cost and benefits of eliminating these crossings.

Standard:

When a highway-light rail transit grade crossing is eliminated, the traffic control devices for the crossing shall be removed.

If the existing traffic control devices at a multiple-track highway-light rail transit grade crossing become improperly placed or inaccurate because of the removal of some of the tracks, the existing devices shall be relocated and/or modified.

Guidance:

Where a roadway is removed from a highway-light rail transit grade crossing, the roadway approaches in the light rail transit right-of-way should also be removed and appropriate signs should be placed at the roadway end in accordance with Section 3C.04.

Where light rail transit is eliminated at a highway-light rail transit grade crossing, the tracks should be removed or paved over.

Option:

Based on engineering judgment, the TRACKS OUT OF SERVICE (R8-9) sign (see Figure 10C-2) may be temporarily installed until the tracks are removed or paved over. The length of time before the tracks will be removed or paved over may be considered in making the decision as to whether to install the sign.

Section 10A.05 Temporary Traffic Control Zones

Support:

Temporary traffic control planning provides for continuity of operations (such as movement of traffic, pedestrians and bicycles, transit operations, and access to property/utilities) when the normal function of a roadway at a highway-light rail transit grade crossing is suspended because of temporary traffic control operations.

Standard:

Temporary traffic control operations on highways with highway-light rail transit grade crossings shall be as outlined in Part 6.

When a highway-light rail transit grade crossing exists either within or in the vicinity of a temporary traffic control zone, lane restrictions, flagging, or other operations shall not be performed in a manner that would cause vehicles to stop on the light rail transit tracks, unless a law enforcement officer or flagger is provided at the highway-light rail transit grade crossing to minimize the possibility of vehicles stopping on the tracks, even if automatic warning devices are in place.

Guidance:

The agencies responsible for the operation of the light rail transit and highway should be contacted when the initial planning begins for any temporary traffic control zone that may directly or indirectly influence the flow of

traffic on mixed-use facilities where light rail transit and road users operate. Responsible agencies, along with others affected, such as emergency services and businesses, should meet to plan appropriate traffic detours and the necessary signing, marking, and flagging requirements for operations during temporary traffic control activities. Consideration should be given to the length of time that the grade crossing is to be closed, roadway classification, type of vehicle and traffic affected, the time of day, and the materials and techniques of repair.

Temporary traffic control operations should minimize the inconvenience, delay, and crash potential to affected traffic. Prior notice should be given to affected public or private parties, emergency services, businesses, and road users before the free movement of vehicles or light rail transit is infringed on or blocked.

Temporary traffic control activities should not be permitted to extensively prolong the closing of a grade crossing.

The width, grade, alignment, and riding quality of the highway surface at a light rail transit crossing should, at a minimum, be restored to correspond with the quality of the approaches to the highway-light rail transit grade crossing.

CHAPTER 10B. HIGHWAY-LIGHT RAIL TRANSIT GRADE CROSSING CONTROL SYSTEMS

Section 10B.01 Introduction

Support:

The combination of devices selected or installed at a specific highway-light rail transit grade crossing is referred to as a Light Rail Transit Traffic Control System.

For the safety and integrity of operations by highway and light rail transit users, the highway agency with jurisdiction, the regulatory agency with statutory authority, if applicable, and the light rail transit authority jointly determine the need and selection of traffic control devices and the assignment of priority to light rail transit at a highway-light rail transit grade crossing.

The normal rules of the road and traffic control priority identified in the Uniform Vehicle Code govern the order assigned to the movement of vehicles at an intersection unless the local agency determines that it is appropriate to assign a higher priority to light rail transit. Examples of different types of light rail transit priority control include separate traffic control signal phases for light rail transit movements, restriction of movement of roadway vehicles in favor of light rail transit operations, and preemption of highway traffic signal control to accommodate light rail transit movements.

Standard:

Highway-light rail transit grade crossings in semiexclusive alignments shall be equipped with a combination of automatic gates and flashing-light signals, or flashing-light signals only, or traffic control signals, unless an engineering study indicates that the use of STOP, YIELD, or advance warning signs alone would be adequate.

Option:

Highway-light rail transit grade crossings in mixed-use alignments may be equipped with traffic control signals unless an engineering study indicates that the use of STOP, YIELD, or advance warning signs alone would be adequate.

Support:

Section 10C.04 describes the appropriate conditions for the use of STOP or YIELD signs alone at a highway-light rail transit grade crossing.

CHAPTER 10C. SIGNS, ILLUMINATION, AND MARKINGS

Section 10C.01 Purpose

Support:

Signs and markings regulate, warn, and guide the road users so that they, as well as light rail transit vehicle operators, can take appropriate action.

Standard:

The design and location of signs shall conform to Part 2.

Support:

Section 8B.02 contains information regarding the sizes of signs for grade crossings.

Section 10C.02 Highway-Rail Grade Crossing (Crossbuck) Sign (R15-1) and Number of Tracks Sign (R15-2)

Standard:

The Highway-Rail Grade Crossing (R15-1) sign, commonly identified as the Crossbuck sign, shall be retroreflectorized white with the words RAILROAD CROSSING in black lettering, mounted as shown in Figure 10C-1.

As a minimum, one Crossbuck sign shall be used on each highway approach to every highway-light rail transit grade crossing on a semiexclusive alignment, alone or in combination with other traffic control devices.

Option:

A Crossbuck sign may be used on a highway approach to a highway-light rail transit grade crossing on a mixed-use alignment, alone or in combination with other traffic control devices.

Standard:

If automatic gates are not present where a Crossbuck sign is being used and if there are two or more tracks at the highway-light rail transit grade crossing, the number of tracks shall be indicated on a supplemental Number of Tracks (R15-2) sign of inverted T shape mounted below the Crossbuck sign in the manner and at the height indicated in Figure 10C-1.

Option:

The supplemental Number of Tracks sign may also be used at highway-light rail transit grade crossings with automatic gates.

Standard:

If used, the Crossbuck sign shall be installed on the right side of the highway on each approach to the highway-light rail transit grade crossing. Where restricted sight distance or unfavorable highway geometry exists on an approach to a highway-light rail transit grade crossing, an additional Crossbuck sign shall be installed on the left side of the highway, possibly placed back-to-back with the Crossbuck sign for the opposite approach, or otherwise located so that two Crossbuck signs are displayed for that approach.

A strip of retroreflective white material not less than 2 inches in width shall be used on the back of each blade of each Crossbuck sign for the length of each blade, at all highway-light rail transit grade crossings, except those where Crossbuck signs have been installed back-to-back.

A strip of retroreflective white material, not less than 2 inches in width, shall be used on each support at passive highway-light rail transit grade crossings for the full length of the front and back of the support from the Crossbuck sign or Number of Tracks sign to within 2 ft. above the edge of the roadway, except on the side of those supports where a STOP (R1-1) or YIELD (R1-2) sign or flashing lights have been installed or on the back side of supports for Crossbuck signs installed on one-way streets.

Guidance:

If used, Crossbuck signs should be located with respect to the highway pavement or shoulder in accordance with the criteria in Chapter 2A and Figures 2A-1 and 2A-2, and should be located with respect to the nearest track in accordance with Figure 8D-2.

The minimum lateral clearance for the nearest edge of the Crossbuck sign should be 6 ft. from the edge of the shoulder or 12 ft. from the edge of the traveled way in rural areas, and 2 ft. from the face of the curb in urban areas.

Figure 10C-1. Highway-Rail Grade Crossing (Crossbuck) Regulatory Signs

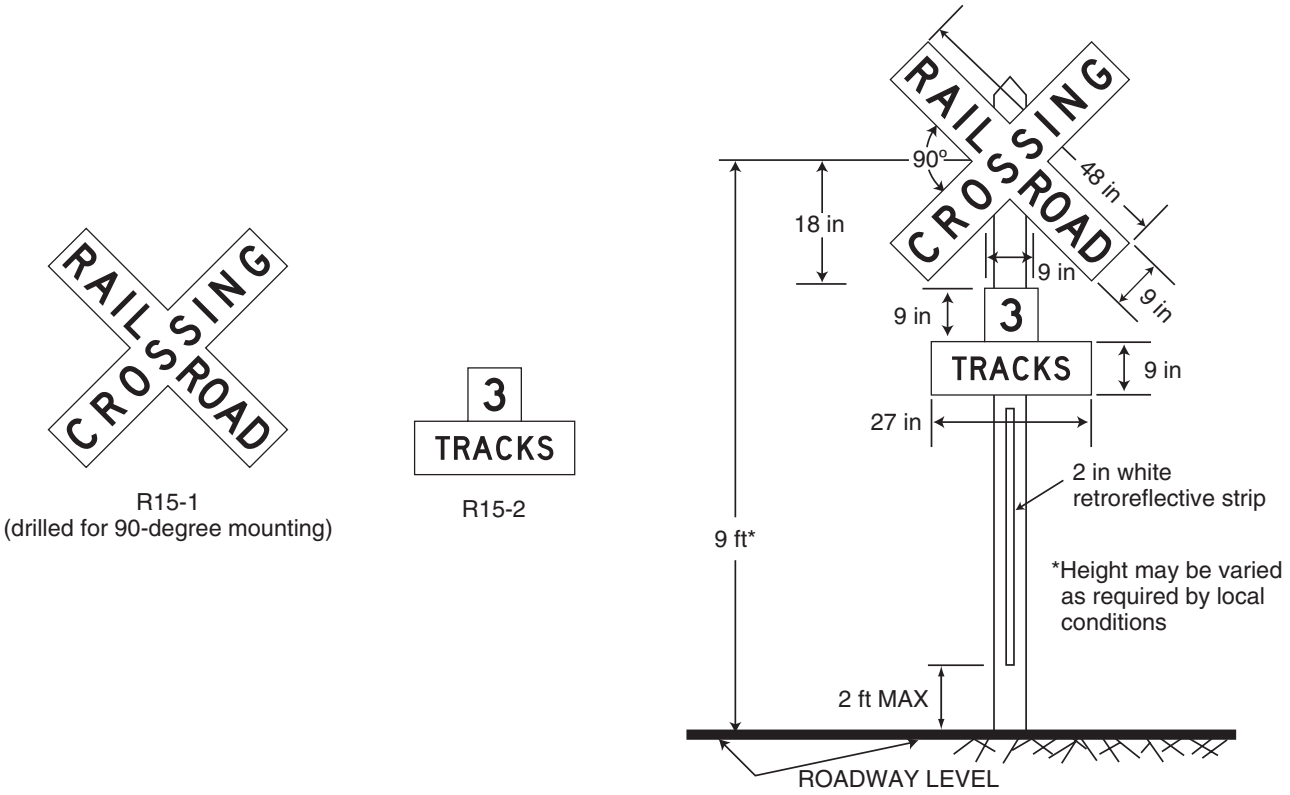

Where unusual conditions make variations in location and lateral clearance appropriate, engineering judgment should be used to provide the best practical combination of view and safety clearances.

Section 10C.03 LOOK Sign (R15-8)

Option:

A LOOK (for light rail transit vehicles) (R15-8) sign (see Figure 10C-2) may be mounted at highway-light rail transit grade crossings as a supplemental plaque on the Crossbuck (R15-1) sign post, or as a separate sign in the immediate vicinity of the highway-light rail transit grade crossing on the light rail transit right-of-way.

Section 10C.04 STOP (R1-1) or YIELD (R1-2) Signs at Highway-Light Rail Transit Grade Crossings

Standard:

For all highway-light rail transit grade crossings where STOP (R1-1) or YIELD (R1-2) signs are installed, the placement shall conform to the requirements of Sections 2B.06 and 2B.10. Stop Ahead (W3-1) or Yield Ahead (W3-2) Advance Warning signs (see Figure 2C-4) shall also be installed if the criteria for their installation given in Section 2C.29 is met.

Guidance:

The use of STOP or YIELD signs for road users at highway-light rail transit grade crossings should be limited to those crossings where the need and feasibility is established by an engineering study. Such crossings should have all of the following characteristics:

A. The crossing roadways should be secondary in character (such as a minor street with one lane in each direction, an alley, or a driveway) with low traffic volumes and low speed limits. The specific thresholds of traffic volumes and speed limits should be determined by the local agencies.

B. Light rail transit speeds do not exceed 25 mph.

C. The line of sight for an approaching light rail transit operator is adequate from a sufficient distance such that the operator can sound an audible signal and bring the light rail transit vehicle to a stop before

Figure 10C-2. Regulatory Signs

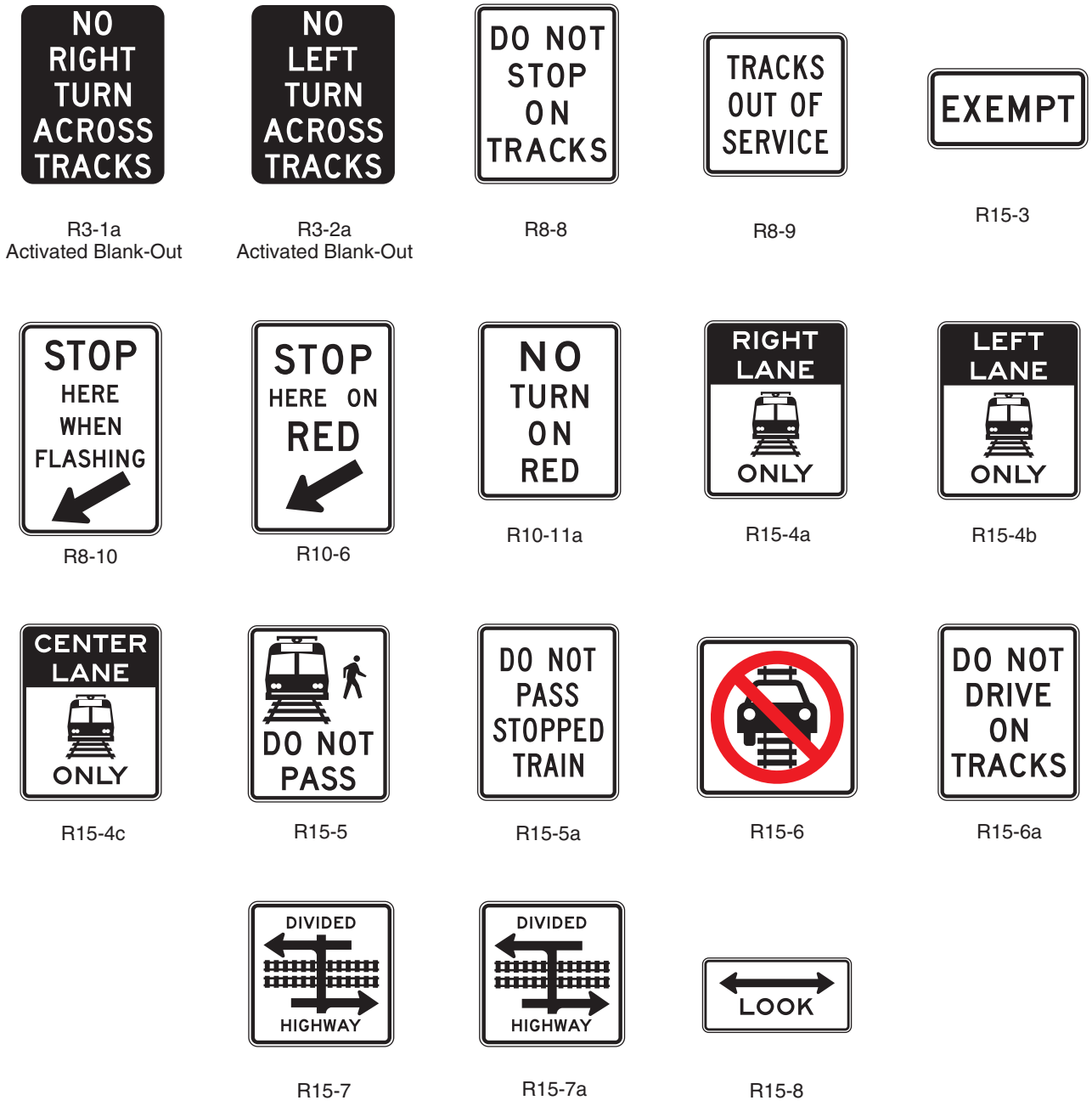

arriving at the crossing.

D. The road user has sufficient sight distance at the stop line to permit the vehicle to cross the tracks before the arrival of the light rail transit vehicle.

E. If at an intersection of two roadways, the intersection does not meet the warrants for a traffic control signal as specified in Chapter 4C.

F. The light rail transit tracks are located such that vehicles are not likely to stop on the tracks while waiting to enter a cross street or highway.

If a STOP or YIELD sign is installed beyond the light rail transit crossing such that vehicle queues are likely to extend into the path of the light rail transit, a DO NOT STOP ON TRACKS sign (R8-8) should be posted in accordance with Section 10C.05.

Option:

If a STOP or YIELD sign is installed at a highway-light rail transit grade crossing, it may be installed on the Crossbuck post or on a separate post at the point where the vehicle is to stop, or as near to that point as practical.

Section 10C.05 DO NOT STOP ON TRACKS Sign (R8-8)

Guidance:

A DO NOT STOP ON TRACKS (R8-8) sign (see Figure 10C-2) should be installed whenever an engineering study determines that the potential for vehicles stopping on the tracks at a highway-light rail transit grade crossing is significant. Placement of the R8-8 sign should be determined as part of the engineering study. The sign, if used, should be located on the right side of the highway on either the near or far side of the grade crossing, depending upon which position provides better visibility to approaching drivers.

Option:

DO NOT STOP ON TRACKS signs may be placed on both sides of the track.

On divided highways and one-way streets, a second DO NOT STOP ON TRACKS sign may be placed on the near or far left side of the highway at the grade crossing to further improve visibility of the sign.

Section 10C.06 TRACKS OUT OF SERVICE Sign (R8-9)

Option:

The TRACKS OUT OF SERVICE (R8-9) sign (see Figure 10C-2) may be used at a highway-light rail transit grade crossing instead of a Crossbuck (R15-1) sign and a Number of Tracks (R15-2) sign when light rail transit tracks have been temporarily or permanently abandoned, but only until such time that the tracks are removed or paved over.

Standard:

When tracks are out of service, traffic control devices and gate arms shall be removed and the signal heads shall be removed or hooded or turned from view to clearly indicate that they are not in operation.

The R8-9 sign shall be removed when the tracks have been removed or covered or when the highway-light rail transit grade crossing is returned to service.

Section 10C.07 STOP HERE ON RED Sign (R10-6)

Support:

The STOP HERE ON RED (R10-6) sign (see Figure 10C-2) defines and facilitates observance of the stop lines at traffic control signals.

Option:

A STOP HERE ON RED sign may be used at locations where vehicles frequently violate the stop line or where it is not obvious to road users where to stop.

Guidance:

If possible, stop lines should be placed at a point where the vehicle driver has adequate sight distance along the track.

Section 10C.08 STOP HERE WHEN FLASHING Sign (R8-10)

Option:

The STOP HERE WHEN FLASHING (R8-10) sign (see Figure 10C-2) may be used at a highway-light rail transit grade crossing to inform drivers of the location of the stop line or the point at which to stop when the flashing-light signals (see Section 10D.02) are activated.

Section 10C.09 Light Rail Transit-Activated Blank-Out Turn Prohibition Signs (R3-1a, R3-2a)

Support:

Light rail transit operations can include the use of activated blank-out sign technology for turn prohibition (R3-1a, R3-2a) signs (see Figure 10C-2). The signs are typically used on roads paralleling a semiexclusive or mixed-use light rail transit alignment where road users might turn across the light rail transit tracks. A blank-out sign displays its message only when activated. When not activated, the sign face is blank.

Guidance:

A light rail transit-activated blank-out turn prohibition sign should be used where an intersection adjacent to a highway-light rail transit crossing is controlled by STOP signs, or is controlled by traffic control signals with permissive turn movements for road users crossing the tracks.

Option:

A light rail transit-activated blank-out turn prohibition sign may be used for turning movements that cross the tracks.

As an alternative to light rail transit-activated blank-out turn prohibition signs at intersections with traffic control signals, exclusive traffic control signal phases such that all movements that cross the tracks have a red indication may be used in combination with NO TURN ON RED (R10-11a) signs.

Standard:

Turn prohibition signs that are associated with preemption shall be visible only when the highway-light rail transit grade crossing restriction is in effect.

Section 10C.10 EXEMPT Highway-Rail Grade Crossing Sign (R15-3, W10-1a)

Option:

When authorized by law or regulation, a supplemental EXEMPT (R15-3) sign (see Figure 10C-2) with a white background may be used below the Crossbuck sign or Number of Tracks sign, if present, at the highway-light rail transit grade crossing, and a supplemental EXEMPT (W10-1a) sign (see Figure 10C-3) with a yellow background may be used below the Highway-Rail Advance Warning (W10-1) sign. Where neither the Crossbuck nor the advance warning signs exist for a particular crossing, an EXEMPT (R15-3) sign with a white background may be placed on its own post on the near right side of the approach to the crossing.

Support:

These supplemental signs inform drivers of vehicles carrying passengers for hire, school buses carrying students, or vehicles carrying hazardous materials that a stop is not required at certain designated highway-light rail transit grade crossings, except when a light rail transit vehicle is approaching or occupying the highway-light rail transit grade crossing, or the driver's view is blocked.

Section 10C.11 Divided Highway with Light Rail Transit Crossing Signs (R15-7 Series)

Option:

The Divided Highway With Light Rail Transit Crossing (R15-7) sign (see Figure 10C-2) may be used as a supplemental sign on the approach legs of a roadway that intersects with a divided highway where light rail transit vehicles operate in the median. The sign may be placed beneath a STOP sign or mounted separately.

Guidance:

The number of tracks shown on the R15-7 sign should be the same as the actual number of tracks.

Standard:

When the Divided Highway With Light Rail Transit Crossing sign is used at a four-legged intersection, the R15-7 sign shall be used. When used at a T-intersection, the R15-7a sign shall be used.

Section 10C.12 No Vehicles On Tracks Signs (R15-6, R15-6a)

Support:

The No Vehicles On Tracks (R15-6) sign (see Figure 10C-2) is used where there are adjacent traffic lanes separated from the light rail transit lane by a curb or pavement markings.

Guidance:

The DO NOT ENTER (R5-1) sign should be used where a road user could wrongly enter a light rail transit only street.

Option:

A No Vehicles On Tracks sign may be used to deter vehicles from driving on the trackway. It may be installed either on a3 ft flexible post between double tracks, on a post alongside the tracks, or overhead.

Instead of the R15-6 symbol sign, a regulatory sign with the word message DO NOT DRIVE ON TRACKS (R15-6a) may be used (see Figure 10C-2).

A reduced size of 12 x 12 inches may be used if the R15-6 sign is installed between double tracks.

Standard:

The smallest size for the R15-6 sign shall be 12 x 12 inch.

Section 10C.13 Light Rail Transit Only Lane Signs (R15-4 Series)

Support:

The Light Rail Transit Only Lane (R15-4 series) signs (see Figure 10C-2) are used for multi-lane operations, where road users might need additional guidance on lane use and/or restrictions.

Option:

Light Rail Transit Only Lane signs may be used on a roadway lane limited to only light rail transit use to indicate the restricted use of a lane in semiexclusive and mixed alignments.

Guidance:

If used, the R15-4a, R15-4b, and R15-4c signs should be installed on posts adjacent to the roadway containing the light rail transit tracks or overhead above the light rail transit only lane.

Option:

If the trackway is paved, preferential lane markings (see Section 3B.22) may be installed but only in combination with light rail transit only lane signs.

Support:

The trackway is the continuous way designated for light rail transit, including the entire dynamic envelope. Section 10C.25 contains more information regarding the dynamic envelope.

Section 10C.14 Do Not Pass Light Rail Transit Signs (R15-5, R15-5a)

Support:

A Do Not Pass Light Rail Transit (R15-5) sign (see Figure 10C-2) is used to indicate that vehicles are not allowed to pass light rail transit vehicles that are loading or unloading passengers where there is no raised platform or physical separation from the lanes upon which other motor vehicles are operating.

Option:

The R15-5 sign may be used in mixed-use alignments and may be mounted overhead where there are multiple lanes.

Instead of the R15-5 symbol sign, a regulatory sign with the word message DO NOT PASS STOPPED TRAIN (R15-5a) may be used (see Figure 10C-2).

Guidance:

If used, the R15-5 sign should be located immediately before the light rail transit boarding area.

Section 10C.15 Highway-Rail Grade Crossing Advance Warning Signs (W10 Series)

Standard:

A Highway-Rail Grade Crossing Advance Warning (W10-1) sign (see Figure 10C-3) shall be used on each highway in advance of every highway-light rail transit grade crossing in semiexclusive alignments except in the following circumstances:

A. On an approach to a highway-light rail transit grade crossing from a T-intersection with a parallel highway, if the distance from the edge of the track to the edge of the parallel roadway is less than 100 ft, and W10-3 signs are used on both approaches of the parallel highway; or

B. On low-volume, low-speed highways crossing minor spurs or other tracks that are infrequently used and are flagged by transit crews; or

C. In business districts where active highway-light rail transit grade crossing traffic control devices are in use; or

D. Where physical conditions do not permit even a partially effective display of the sign.

Placement of the Highway-Rail Grade Crossing Advance Warning sign shall be in accordance with Chapter 2A and Table 2C-4.

Option:

On divided highways and one-way streets, an additional W10-1 sign may be installed on the left side of the roadway.

Standard:

If the distance between the light rail transit tracks in a semiexclusive alignment and a parallel highway, from the edge of the tracks to the edge of the parallel roadway, is less than 100 ft., W10-2, W10-3, or W10-4 signs (see Figure 10C-3) shall be installed on each approach of the parallel highway to warn road users making a turn that they will encounter a highway-light rail transit grade crossing soon after

Figure 10C-3. Warning Signs and Light Rail Station Sign



making a turn, and a W10-1 sign for the approach to the tracks shall not be required to be between the tracks and the parallel highway.

If the W10-2, W10-3, or W10-4 signs are used, sign placement in accordance with the guidelines for Intersection Warning signs in Table 2C-4 using the speed of through traffic shall be measured from the highway intersection.

Guidance:

If the distance between the light rail transit tracks and the parallel highway, from the edge of the tracks to the edge of the parallel roadway, is 100 ft. or more, a W10-1 sign should be installed in advance of the highway-light rail transit grade crossing, and the W10-2, W10-3, or W10-4 signs should not be used on the parallel highway.

Section 10C.16 Low Ground Clearance Highway-Rail Grade Crossing Sign (W10-5)

Guidance:

If the highway profile conditions are sufficiently abrupt to create a hang-up situation for long wheelbase vehicles or for trailers with low ground clearance, the Low Ground Clearance Highway-Rail Grade Crossing (W10-5) sign (see Figure 10C-3) should be installed in advance of the highway-light rail transit grade crossing.

Support:

Information regarding the use of the W10-5 sign is contained in Section 8B.17.

Section 10C.17 Light Rail Transit Approaching-Activated Blank-Out Warning Sign (W10-7)

Support:

The Light Rail Transit Approaching-Activated Blank-Out (W10-7) warning sign (see Figure 10C-3) supplements the traffic control signal to warn road users turning across the tracks of an approaching parallel light rail transit vehicle.

Option:

A Light Rail Transit Approaching-Activated Blank-Out warning sign may be used at signalized intersections near grade crossings or at crossings controlled by STOP signs or automatic gates.

Section 10C.18 Storage Space Signs (W10-11, W10-11a, W10-11b)

Guidance:

A Storage Space (W10-11) sign supplemented by a word message storage distance (W10-11a) sign (see Figure 10C-3) should be used where there is a highway intersection in close proximity to the highway-light rail transit grade crossing and an engineering study determines that adequate space is not available to store a design vehicle(s) between the highway intersection and the light rail transit vehicle dynamic envelope.

Support:

Information regarding the use of the W10-11, W10-11a, and W10-11b signs is contained in Section 8B.18.

Section 10C.19 Skewed Crossing Sign (W10-12)

Option:

The Skewed Crossing (W10-12) sign (see Figure 10C-3) may be used at a skewed highway-light rail transit grade crossing to warn drivers that the light rail transit tracks are not perpendicular to the highway.

Support:

Information regarding the use of the W10-12 sign is contained in Section 8B.19.

Section 10C.20 Light Rail Transit Station Sign (I-12)

Option:

The Light Rail Transit Station (I-12) sign (see Figure 10C-3) may be used to direct road users to a light rail transit station or boarding location. It may be supplemented by the name of the transit system and by arrows as provided in Section 2D.08.

Section 10C.21 Emergency Notification Signs (I-13T or R15-4)

Guidance:

The Emergency Notification (I-13T) sign (see Figure 10C-4) should be installed at all highway-light rail transit grade crossings without flashing lights or automatic gates. It should be attached below the railroad crossbuck sign (R15-1) and have a minimum mounting height of five feet. The sign should have a white message on blue background. One sign should be placed at each location facing the roadway.

The Emergency Notification (R15-4) sign (see Figure 8B-4) should be installed at all highway-light rail transit grade crossings using flashing lights or automatic gates. The sign should have a black message on a white background. It should be attached below the railroad crossbuck sign (R15-1) and have a minimum mounting height of five feet. One sign should be placed for each roadway approach direction.

These signs, which are for notification of emergency or other problems, should convey a clear and simple message that is visible to anyone stalled or disabled on the transit tracks, and to anyone reporting other problems.

Section 10C.22 Illumination at Highway-Light Rail Transit Crossings

Guidance:

Where light rail transit operations are conducted at night, illumination at and adjacent to the highway-light rail transit grade crossing should be considered.

Support:

Recommended types and location of luminaries for highway-rail (light rail transit) grade crossings are contained in the American National Standards Institute's (ANSI) "Practice for Roadway Lighting RP-8," available from the Illuminating Engineering Society (see Section 1A.11).

Figure 10C-4. Examples of Emergency Notification Signs

I-13T

R15-4

Section 10C.23 Pavement Markings

Standard:

All highway-light rail transit grade crossing pavement markings shall be retroreflectorized white. All other markings shall be in accordance with Part 3.

Pavement markings in advance of a highway-light rail transit grade crossing shall consist of an X, the letters RR, a no-passing marking (two-lane highways where centerline markings are used), and certain transverse lines as shown in Figures 10C-5 and 10C-6.

Identical markings shall be placed in each approach lane on all paved approaches to highway-light rail transit grade crossings where signals or automatic gates are located, and at all other highway-light rail transit grade crossings where the posted or statutory highway speed is 40 mph or greater.

Pavement markings shall not be required at highway-light rail transit grade crossings where the posted or statutory highway speed is less than 40 mph, or in urban areas, if an engineering study indicates that other installed devices provide suitable warning and control.

Guidance:

When pavement markings are used, a portion of the X symbol should be directly opposite the Advance Warning sign. The X symbol and letters should be elongated to allow for the low angle at which they will be viewed.

Option:

When justified by engineering judgment, supplemental pavement marking symbol(s) may be placed between the Advance Warning sign and the highway-light rail transit grade crossing.

Section 10C.24 Stop Lines

Support:

Information regarding the use of stop lines at grade crossings is contained in Section 8B.21.

Section 10C.25 Dynamic Envelope Markings

Support:

The dynamic envelope (see Figure 10C-7) markings indicate the clearance required for the light rail transit vehicle overhang resulting from any combination of loading, lateral motion, or suspension failure.

Option:

The dynamic envelope may be delineated on the pavement using pavement markings (see Figures 10C-8 and 10C-9) or contrasting pavement color and/or contrasting pavement texture (see Figure 10C-10).

Standard:

If used, pavement markings for indicating the dynamic envelope shall conform to Part 3 and shall be a 4 inch normal solid white line or contrasting pavement color and/or contrasting pavement texture.

Guidance:

If pavement markings are used to convey the dynamic envelope, they should be placed completely outside of the dynamic envelope. If used at light-rail transit grade crossings, dynamic envelope pavement markings should

Figure 10C-5. Example of Placement of Warning Signs and Pavement Markings at Highway-Light Rail Transit Grade Crossings

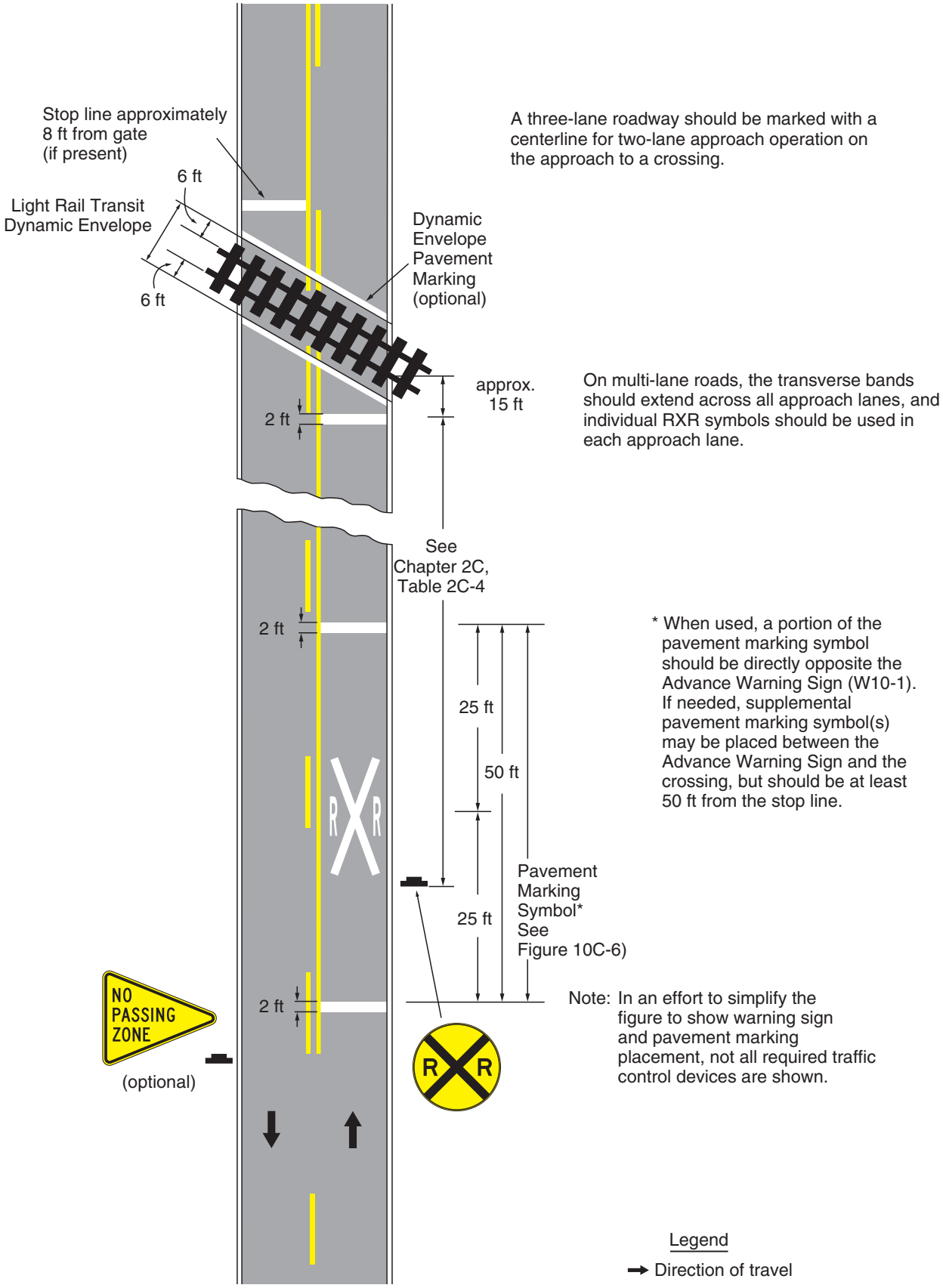

Figure 10C-6. Examples of Highway-Light Rail Transit Grade Crossing Pavement Markings

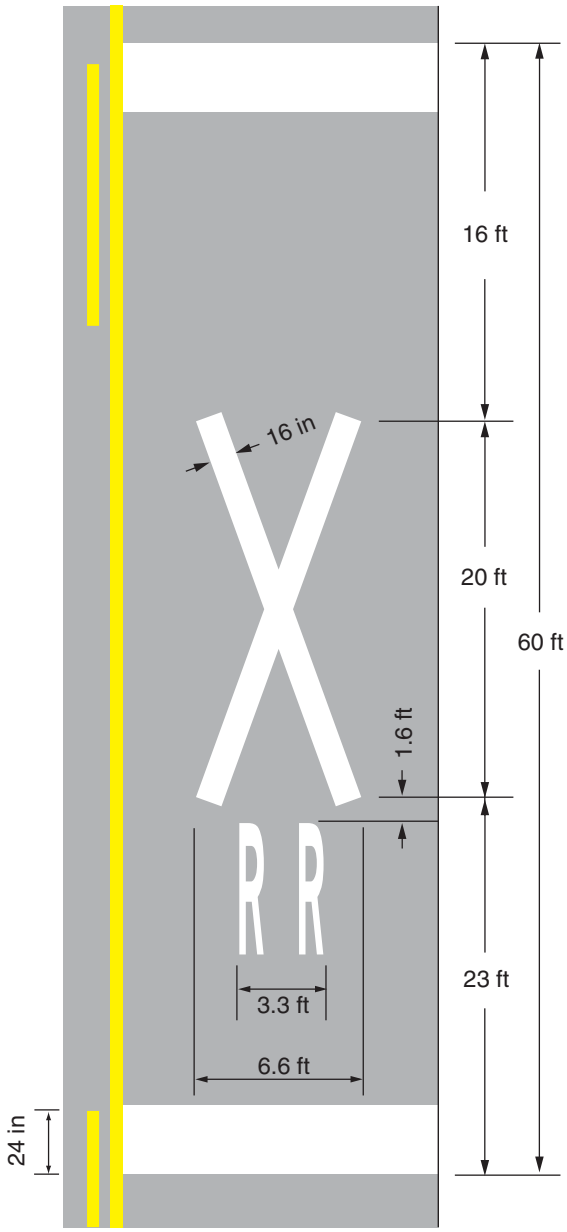

Highway-Light Rail Transit grade crossing alternative (narrow) pavement markings

Note: Refer to Figure 10C-5 for placement

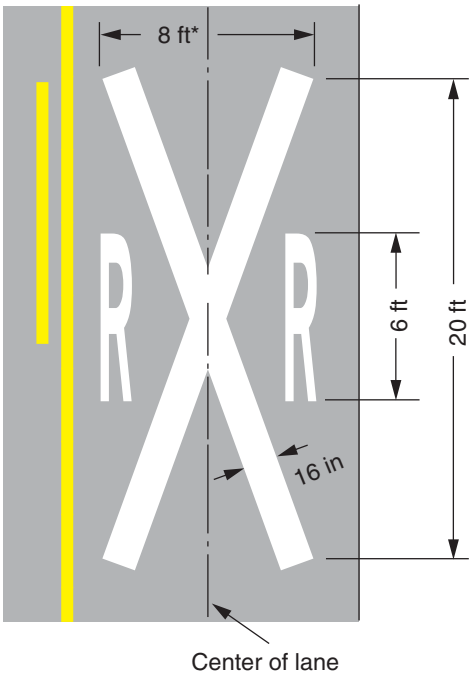

Highway-Light Rail Transit grade crossing pavement markings

*Width may vary according to lane width

Figure 10C-7. Light Rail Transit Vehicle Dynamic Envelope

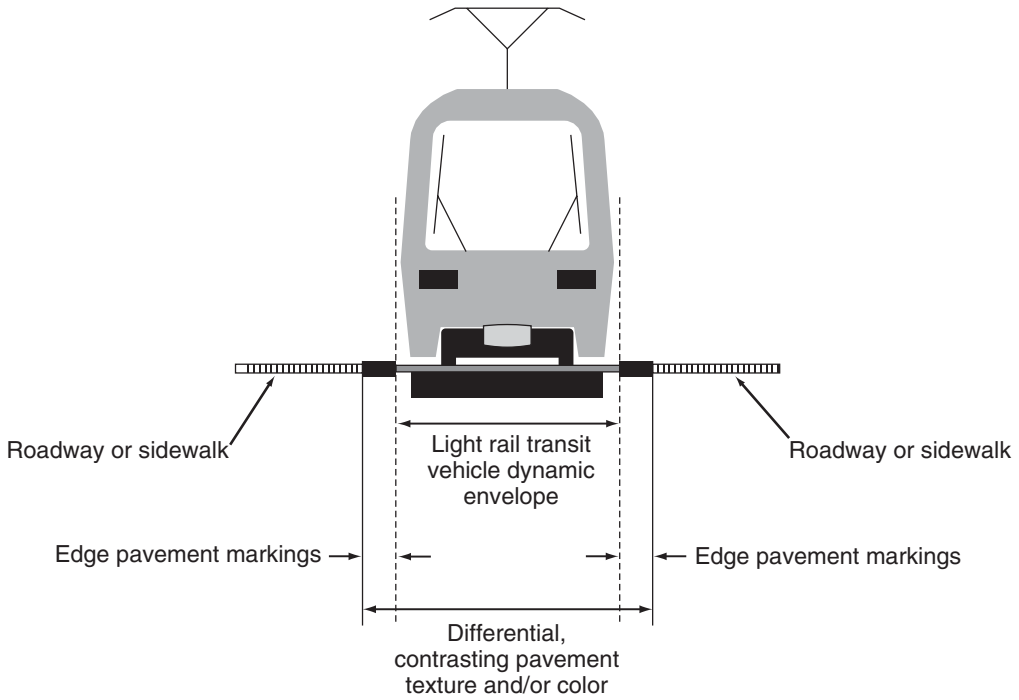

Figure 10C-8. Typical Light Rail Transit Vehicle Dynamic Envelope Pavement Markings

Note: In an effort to simplify the figure to show the dynamic envelope pavement markings, not all pavement markings or other required traffic control devices are shown.

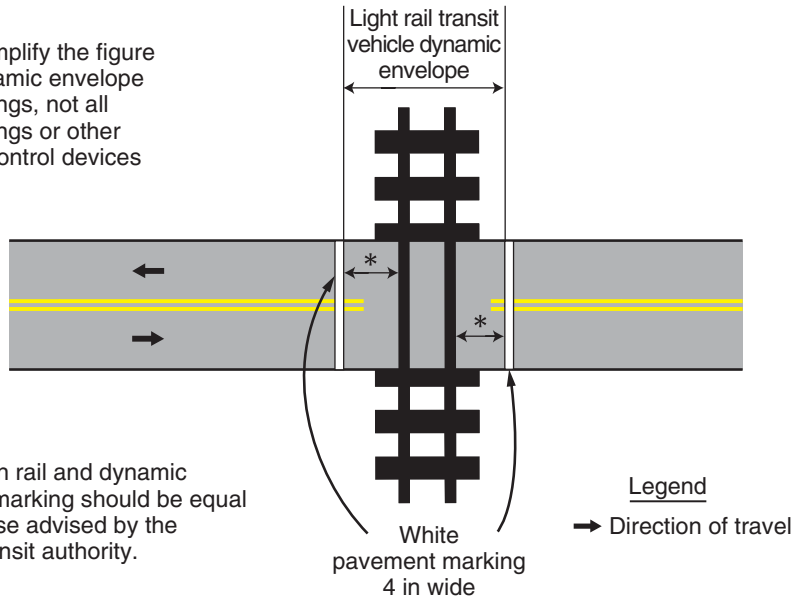

* The distance between rail and dynamic envelope pavement marking should be equal to 6 ft unless otherwise advised by the operating light rail transit authority.

Figure 10C-9. Example of Light Rail Transit Vehicle Dynamic Envelope Pavement Markings

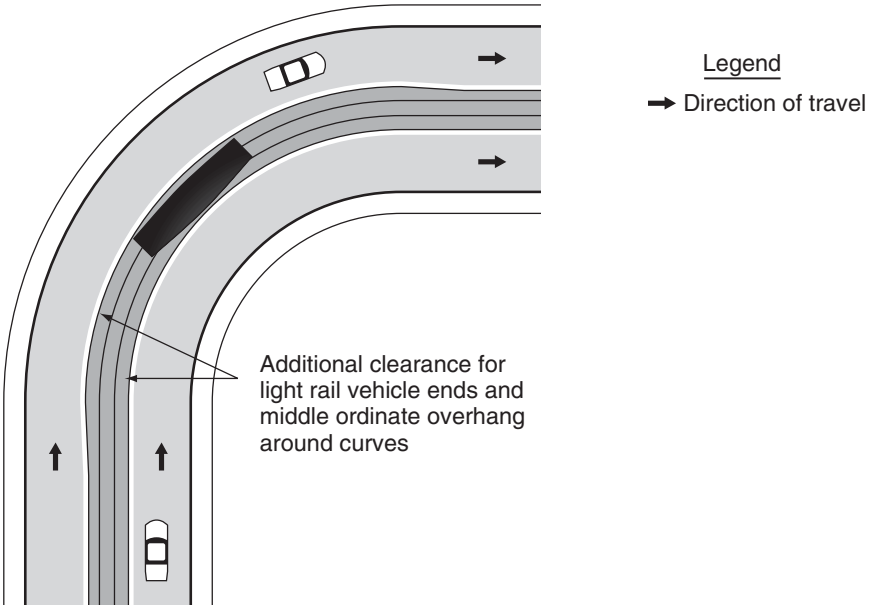

Figure 10C-10. Example of Light Rail Transit Vehicle Dynamic Envelope Contrasting Color and/or Texture

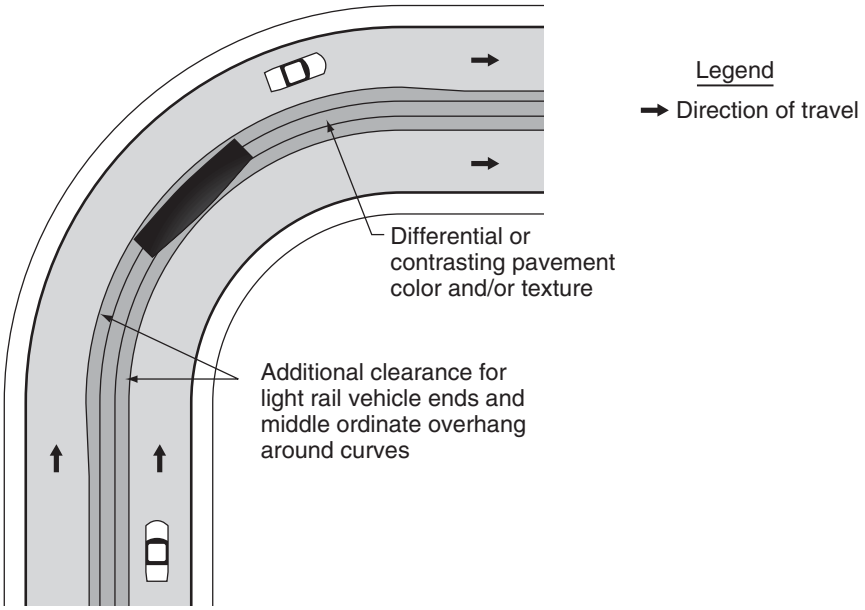

be placed on the highway 6 ft. from the nearest rail and installed parallel to the tracks, unless the transit authority and/or operating company advises otherwise. The pavement markings should extend across the roadway as shown in Figure 10C-8.

Option:

In semiexclusive alignments, the dynamic envelope markings may be along the light rail transit trackway between intersections where the trackway is immediately adjacent to travel lanes and no physical barrier is present.

In mixed-use alignments the dynamic envelope markings may be continuous between intersections.

Dynamic envelope markings may be installed at all highway-light rail transit grade crossings, unless a Four-Quadrant Gate system (see Section 10D.04) is used.

Pavement markings for adjacent travel or parking lanes may be used instead of dynamic envelope markings if the lines are outside the dynamic envelope.

CHAPTER 10D. HIGHWAY-LIGHT RAIL TRANSIT ACTIVE TRAFFIC CONTROL GRADE CROSSING SYSTEMS

Section 10D.01 Introduction

Support:

Active light rail transit traffic control systems inform motorists, bicyclists, and pedestrians of the approach or presence of light rail transit vehicles at highway-light rail transit grade crossings. These systems include four-quadrant gate systems, automatic gates, flashing-light signals, traffic control signals, actuated blank-out and variable message signs, and other active traffic control devices.

Guidance:

Where both traffic control signals and flashing-light signals (with or without automatic gates) are in operation at the same highway-light rail transit grade crossing, the operation of the devices should be coordinated to avoid any display of conflicting signal indications.

If a pedestrian route is provided, sufficient clearance from supports, posts, and gate mechanisms should be maintained for pedestrian travel.

Option:

Audible devices may be operated in conjunction with the flashing lights or traffic control signals.

Support:

Light rail transit typically operates through grade crossings in semiexclusive and mixed-use alignments at speeds between 10 mph and 65 mph.

When light rail transit speed is cited in this Part, it refers to the maximum speed at which light rail transit vehicles are permitted to traverse a particular grade crossing.

Section 10D.02 Flashing-Light Signals

Support:

Sections 8D.02 and 8D.03 contain additional details regarding flashing-light signals.

Standard:

Highway-light rail transit grade crossings in semiexclusive alignments shall be equipped with flashing-light signals where light rail transit speeds exceed 35 mph. Flashing-light signals shall be clearly visible to motorists, pedestrians, and bicyclists.

Guidance:

Where the crossing is at a location other than an intersection, where light rail transit speeds exceed 25 mph, flashing-light signals should be installed.

Option:

Traffic control signals may be used instead of flashing-light signals at highway-light rail transit grade crossings within highway-highway intersections where light rail transit speeds do not exceed 35 mph. Traffic control signals or flashing-light signals may be used where the crossing is at a location other than an intersection, where light rail transit speeds do not exceed 25 mph, and when the roadway is a low-volume street where prevailing speeds do not exceed 25 mph.

Section 10D.03 Automatic Gates

Support:

An automatic gate is a traffic control device used as an adjunct to flashing-light signals.

Section 8D.04 contains further details regarding automatic gates.

Guidance:

Highway-light rail transit grade crossings in semiexclusive alignments should be equipped with automatic gates and flashing-light signals (see Section 10D.02) where light rail transit speeds exceed 35 mph.

Option:

Where the grade crossing is at a location other than an intersection, where light rail transit speeds exceed 25 mph, automatic gates and flashing-light signals may be installed.

Traffic control signals may be used instead of automatic gates at highway-light rail transit grade crossings within highway-highway intersections where light rail transit speeds do not exceed 35 mph. Traffic control signals or flashing-light signals without automatic gates may be used where the crossing is at a location other

than an intersection and where light rail transit speeds do not exceed 25 mph and the roadway is a low-volume street where prevailing speeds do not exceed 25 mph.

Automatic gates may be supplemented by cantilevered flashing-light signals (see Figure 8D-1) where there is a need for additional emphasis or better visibility.

The effectiveness of gates may be enhanced by the use of channelizing devices or raised median islands to discourage driving around lowered automatic gates.

Section 10D.04 Four-Quadrant Gate Systems

Option:

Four-Quadrant Gate systems may be installed to improve safety at highway-light rail transit grade crossings based on an engineering study when less restrictive measures, such as automatic gates and channelization devices, are not effective.

Standard:

A Four-Quadrant Gate system shall consist of a series of automatic gates used as an adjunct to flashing-light signals to control traffic on all lanes entering and exiting the highway-light rail transit grade crossing.

The Four-Quadrant Gate system shall consist of a drive mechanism and fully retroreflectorized red- and white-striped gate arms with lights, and which in the down position extends individually across the entrance and exit lanes of highway traffic as shown in Figure 8D-2. Standards contained in Section 10D.02 for flashing-light signals shall be followed for signal specifications, location, and clearance distances.

In the normal sequence of operation, unless constant warning time or other advanced system requires otherwise, the flashing-light signals and the lights on the gate arms (in their normal upright positions) shall be activated immediately upon detection of the approaching light rail transit vehicle. The gate arms for the entrance lanes of traffic shall start their downward motion not less than 3 seconds after the flashing-light signals start to operate and shall reach their horizontal position at least 5 seconds before the arrival of the light rail transit vehicle. Exit gate arm activation and downward motion shall be based on timing requirements established by an engineering study of the individual site. The gate arms shall remain in the down position as long as the light rail transit vehicle occupies the highway-light rail transit crossing.

When the light rail transit vehicle clears the highway-light rail transit grade crossing, and if no other light rail transit vehicle is detected, the gate arms shall ascend to their upright positions, following which the flashing lights and the lights on the gate arms shall cease operation.

Gate arm design, colors, and lighting requirements shall be in accordance with the Standards contained in Section 8D.04.

Except as noted in the Option below, the exit gate arms shall be designed to fail-safe in the up position.

At locations where gate arms are offset a sufficient distance for vehicles to drive between the entrance and exit gate arms, median islands shall be installed in accordance with the needs established by an engineering study.

Guidance:

The gate arm should ascend to its upright position in not more than 12 seconds.

Four-Quadrant Gate systems should only be used in locations with constant-warning-time light rail transit vehicle detection.

The operating mode of the exit gates should be determined based upon an engineering study, with input from the affected transit agency.

If the Timed Exit Gate Operating Mode is used, the engineering study, with input from the affected transit agency, should also determine the Exit Gate Clearance Time.

If the Dynamic Exit Gate Operating Mode is used, vehicle intrusion detection devices should be installed to control exit gate operation based on vehicle presence within the minimum track clearance distance.

Regardless of which exit gate operating mode is used, the Exit Gate Clearance Time (see Section 8A.01) should be considered when determining additional time requirements for the Minimum Warning Time.

If a Four-Quadrant Gate system is used at a location that is adjacent to an intersection that could cause vehicles to queue within the minimum track clearance distance, the Dynamic Exit Gate Operating Mode should be used unless an engineering study indicates otherwise.

If a Four-Quadrant Gate system is interconnected with a highway traffic signal, backup or standby power should be considered for the highway traffic signal. Also, circuitry should be installed to prevent the highway traffic signal from leaving the track clearance green interval until all of the gates are lowered.

At locations where sufficient space is available, exit gates should be set back from the track a distance that provides a safety zone long enough to accommodate at least one design vehicle between the exit gate and the nearest rail.

Four-Quadrant Gate systems should include remote health (status) monitoring capable of automatically notifying light rail transit signal maintenance personnel when anomalies have occurred within the system.

Option:

Exit gate arms may fail in the down position if the highway-light rail transit grade crossing is equipped with remote health (status) monitoring.

Four-Quadrant Gate system installations may include median islands between opposing lanes on an approach to a highway-light rail transit grade crossing.

Guidance:

Where sufficient space is available, median islands should be at least 60 ft. in length.

Section 10D.05 Traffic Control Signals

Support:

There are two types of traffic control signals for controlling vehicular and light rail transit movements at interfaces of the two modes. The first is the standard traffic control signal described in Part 4, which is the focus of this section. The other type of signal is referred to as a light rail transit signal and is discussed in Section 10D.07.

Standard:

The provisions of Parts 4 and 8 relating to traffic control signal design, installation, and operation, including interconnection with nearby automatic gates or flashing-light signals, shall be applicable as appropriate where traffic control signals are used at highway-light rail transit grade crossings.

Guidance:

When a highway-light rail transit grade crossing equipped with a flashing-light signal system is located within 200 ft. of an intersection or midblock location controlled by a traffic control signal, the traffic control signal should be provided with preemption in accordance with Section 4D.13.

Coordination with the flashing-light signal system should be considered for traffic control signals located more than 200 ft. from the crossing. Factors to be considered should include traffic volumes, vehicle mix, vehicle and light rail transit approach speeds, frequency of light rail transit vehicles, and queue lengths.

If the highway traffic signal has emergency vehicle preemption capability, it should be coordinated with light rail transit operation.

Where light rail transit operates in a wide median, vehicles crossing the tracks and being controlled by both near and far side traffic signal faces should receive a protected left-turn green phase from the far side signal face to clear vehicles from the crossing when light rail transit vehicles are approaching the crossing.

Option:

Green indications may be provided during light rail transit phases for vehicle, pedestrian, and bicycle movements that do not conflict with light rail transit movements.

Traffic control signals may be installed in addition to four-quadrant gate systems and automatic gates at a highway-light rail transit crossing if the crossing occurs within a highway-highway intersection and if the traffic control signals meet the warrants described in Chapter 4C.

At a location other than an intersection, when light rail transit speeds are less than 25 mph, traffic control signals alone may be used to control road users at highway-light rail transit grade crossings only when justified by an engineering study.

Typical circumstances may include:

A. Geometric conditions preclude the installation of highway-light rail transit grade crossing warning devices.
B. Light rail transit vehicles share the same roadway with road users.
C. Traffic control signals already exist.

Support:

See Section 4D.13 for considerations regarding traffic control signals at or near highway-light rail transit grade crossings that are not equipped with highway-light rail transit grade crossing warning devices.

Section 10D.06 Highway Traffic Signal Preemption Turning Restrictions

Guidance:

When a light rail transit grade crossing exists within a signalized intersection, consideration should be given to providing separately controlled Protected Only Mode turn phases for the movements crossing the tracks (see Section 4A.02).

Standard:

Signal faces that are provided for separately controlled Protected Only Mode turn movements toward the crossing shall display a red indication during the approach and/or passage of light rail transit vehicles.

Guidance:

When a signalized intersection that is located within 200 ft. of a highway-light rail transit grade crossing is preempted, all existing turning movements toward the highway-light rail transit grade crossing should be prohibited.

Support:

Part 4 contains information regarding signal phasing and timing requirements.

Option:

An activated blank-out or changeable message sign and/or an appropriate highway traffic signal display may be used to prohibit turning movements toward the crossing during preemption (see Section 10C.09).

Standard:

Messages on the activated blank-out or changeable message signs shall be visible only when the highway-light rail transit intersection restriction is in effect.

Section 10D.07 Use of Traffic Control Signals for Control of Light Rail Transit Vehicles at Grade Crossings

Guidance:

Light rail transit movements in semiexclusive alignments at nongated grade crossings that are equipped with traffic control signals should be controlled by special light rail transit signal indications.

Support:

Examples of light rail transit traffic control signals, used to control light rail transit movements only, are shown in Figure 10D-1.

Option:

Standard traffic control signals may be used instead of light rail transit traffic control signals to control the movement of light rail transit vehicles (see Section 10D.05).

Standard:

If a separate set of standard traffic control signal indications (red, yellow, and green circular and arrow indications) is used to control light rail transit movements, the indications shall be positioned so they are not visible to motorists, pedestrians, and bicyclists (see Section 4D.17).

If the light rail transit crossing control is separate from the intersection control, the two shall be interconnected. The light rail phase shall not be terminated until after the light rail transit vehicle has cleared the crossing.

Option:

Light rail transit signals may be used at grade crossings and at intersections in mixed-use alignments in conjunction with standard traffic control signals where special light rail transit signal phases are used to accommodate turning light rail transit vehicles or where additional light rail transit clearance time is desirable.

Guidance:

Light rail transit signal faces should be separated vertically or horizontally from the nearest highway traffic signal face for the same approach by at least 3 ft.

Figure 10D-1. Examples of Light Rail Transit Signals

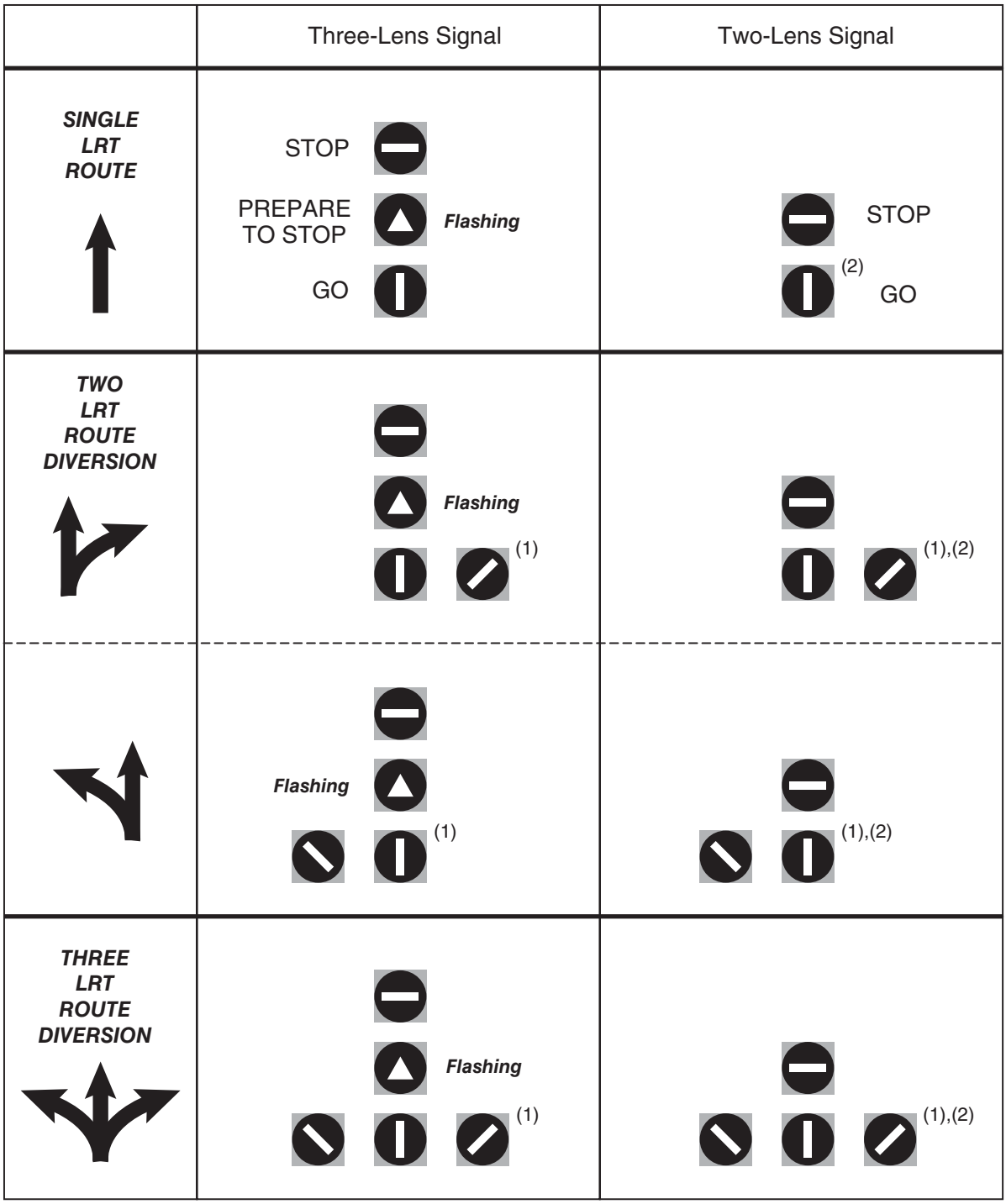

Notes:
All aspects (or signal indications) are white.
(1) Could be in single housing.
(2) “Go” lens may be used in flashing mode to indicate “prepare to stop”.

Section 10D.08 Pedestrian and Bicycle Signals and Crossings

Standard:

Pedestrian signals shall be in accordance with Section 4E.04.

Guidance:

Where light rail transit tracks are immediately adjacent to other tracks or a road, pedestrian signalization should be designed to avoid having pedestrians wait between sets of tracks or between the tracks and the road. If adequate space exists for a pedestrian refuge and is justified based on engineering judgment, additional pedestrian signal indicators, signing, and detectors should be installed (see Section 4E.08).

Flashing-light signals (see Figure 10D-2) with a Crossbuck (R15-1) sign should be installed at pedestrian and bicycle crossings where an engineering study has determined that the sight distance is not sufficient for pedestrians and bicyclists to complete their crossing prior to the arrival of the light rail transit vehicle at the crossing, or where light rail transit speeds exceed 35 mph.

If an engineering study shows that flashing-light signals alone would not provide sufficient notice of an approaching light rail transit vehicle, the LOOK (R15-8) sign (see Figure 10D-2) and/or pedestrian gates should be considered (see Figures 10D-3, 10D-4, and 10D-5).

Support:

A pedestrian gate is similar to an automatic gate except the gate arm is shorter.

The swing gate alerts pedestrians to the light rail transit tracks that are to be crossed. Swing gates are designed to open away from the tracks, requiring users to pull the gate open to cross, but permitting a quick exit from the trackway, and to automatically close.

Option:

Swing gates may be installed across pedestrian and bicycle walkways (see Figure 10D-6).

Pedestrian barriers at offset crossings may be used at pedestrian and bicycle crossings as passive devices that force users to face approaching light rail transit before entering the trackway (see Figures 10D-7 and 10D-8).

Figure 10D-2. Example of Light Rail Transit Flashing-Light Signal Assembly for Pedestrian Crossings

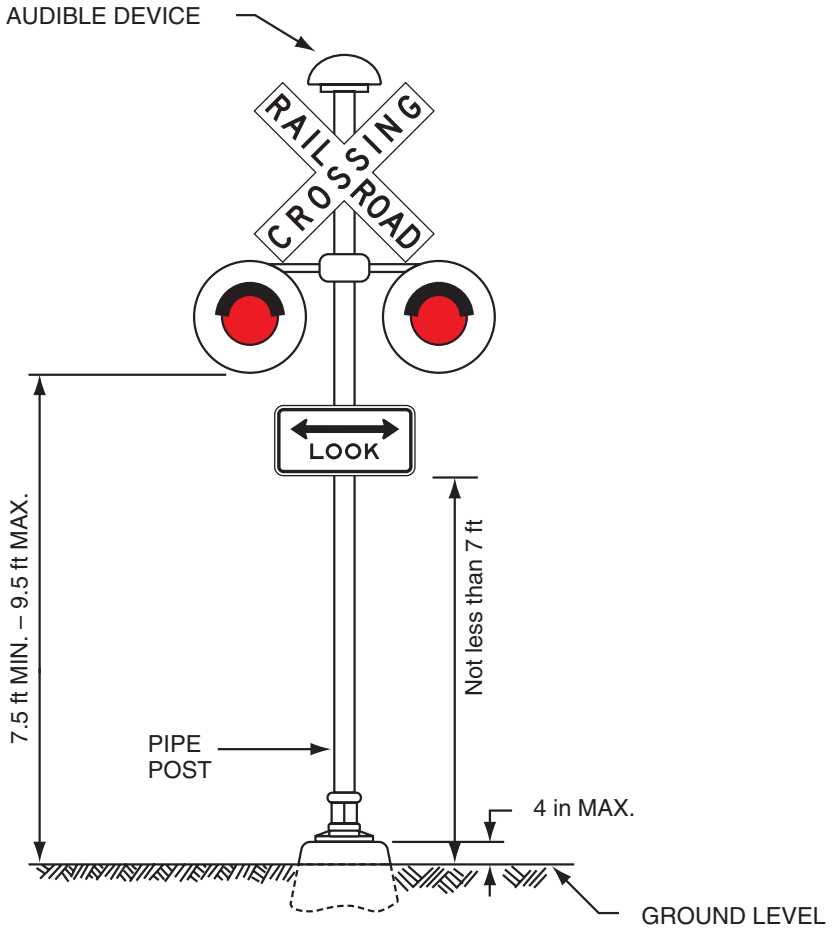

Figure 10D-3. Example of Pedestrian Gate Placement Behind the Sidewalk

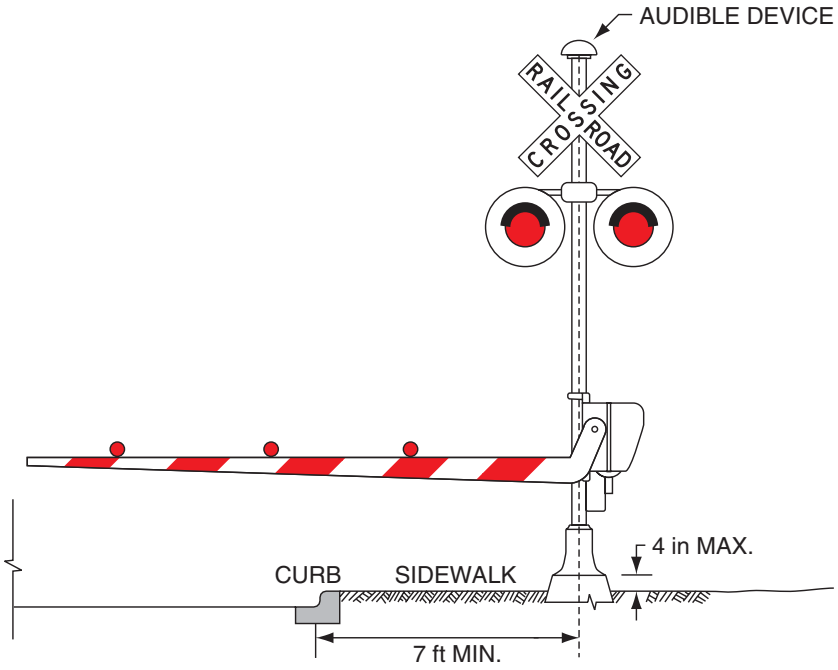

Figure 10D-4. Example of Pedestrian Gate Placement with Pedestrian Gate Arm

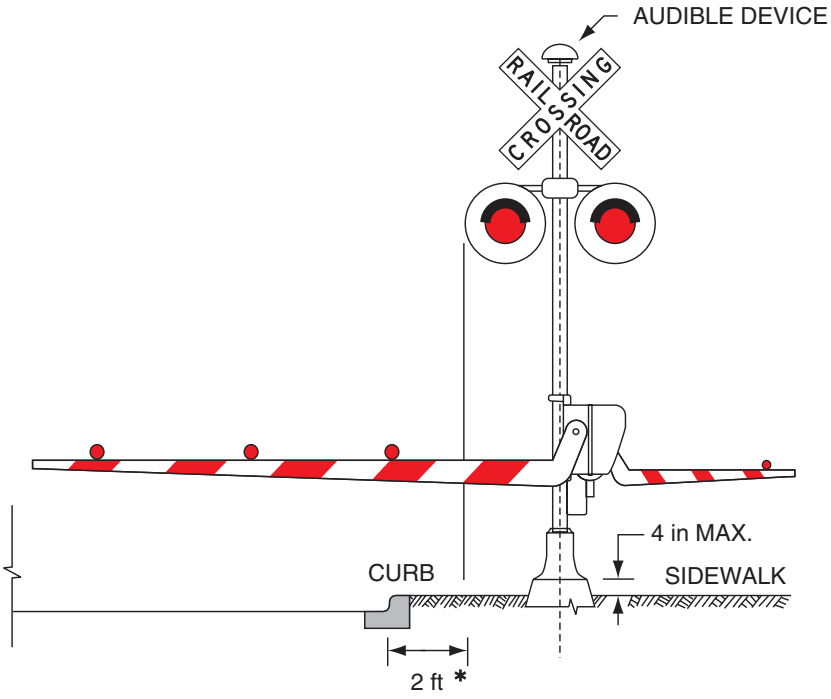

* For locating this reference line at other than curb section installation, see Section 8D.01.

Figure 10D-5. Examples of Placement of Pedestrian Gates

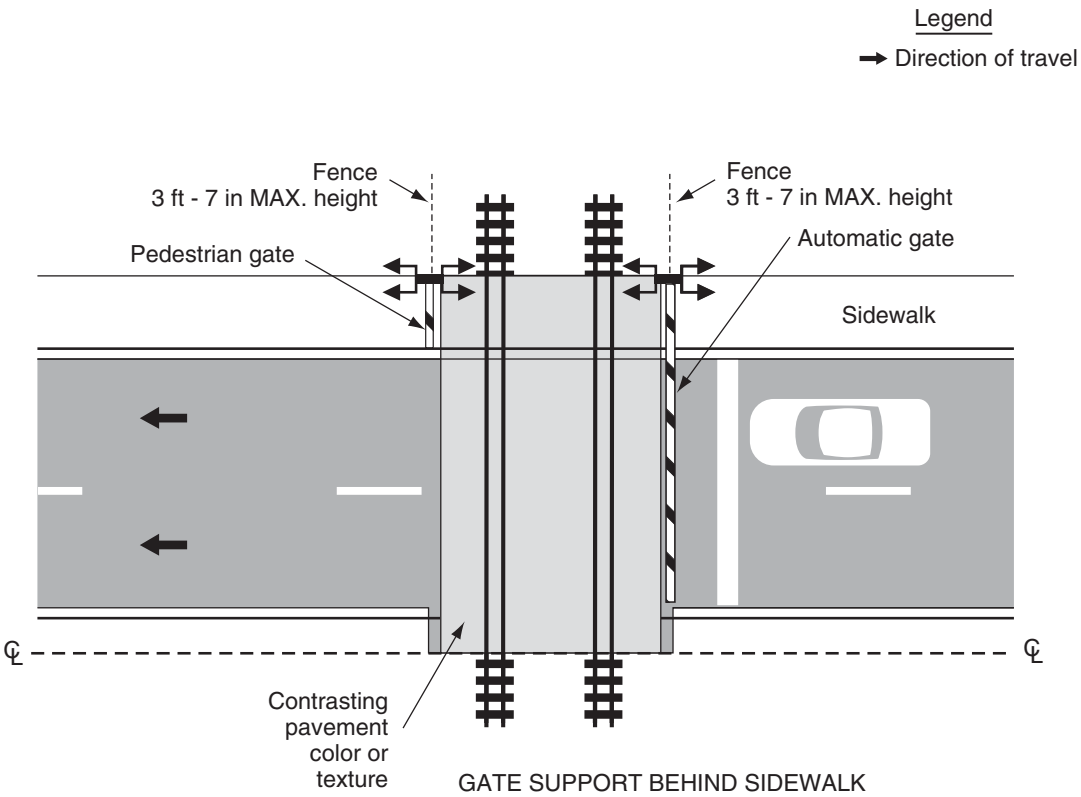

GATE SUPPORT BEHIND SIDEWALK

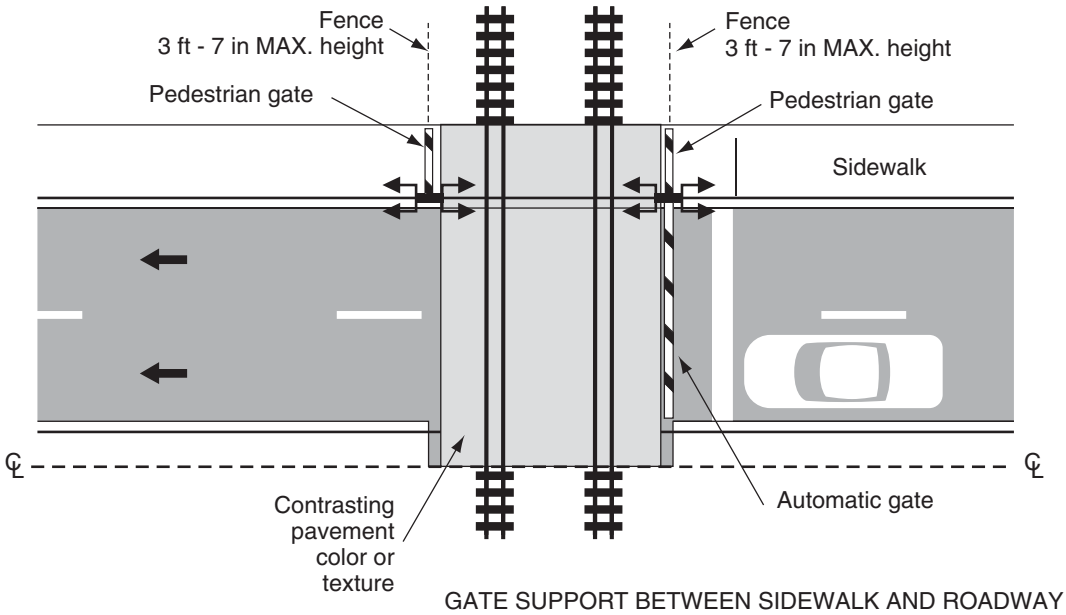

GATE SUPPORT BETWEEN SIDEWALK AND ROADWAY

Figure 10D-6. Example of Swing Gates

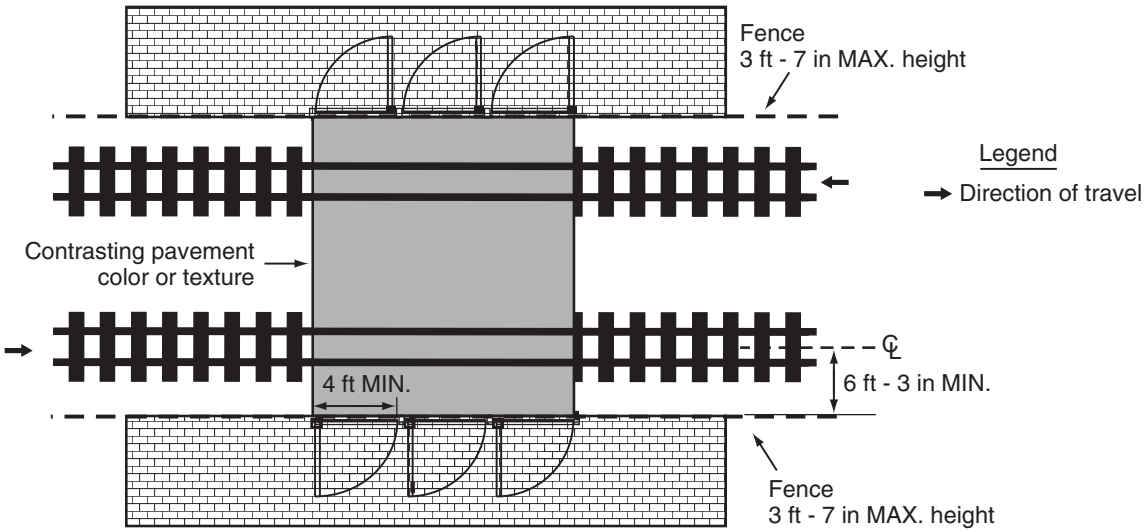

Figure 10D-7. Example of Pedestrian Barriers at an Offset Highway-Light Rail Transit Crossing

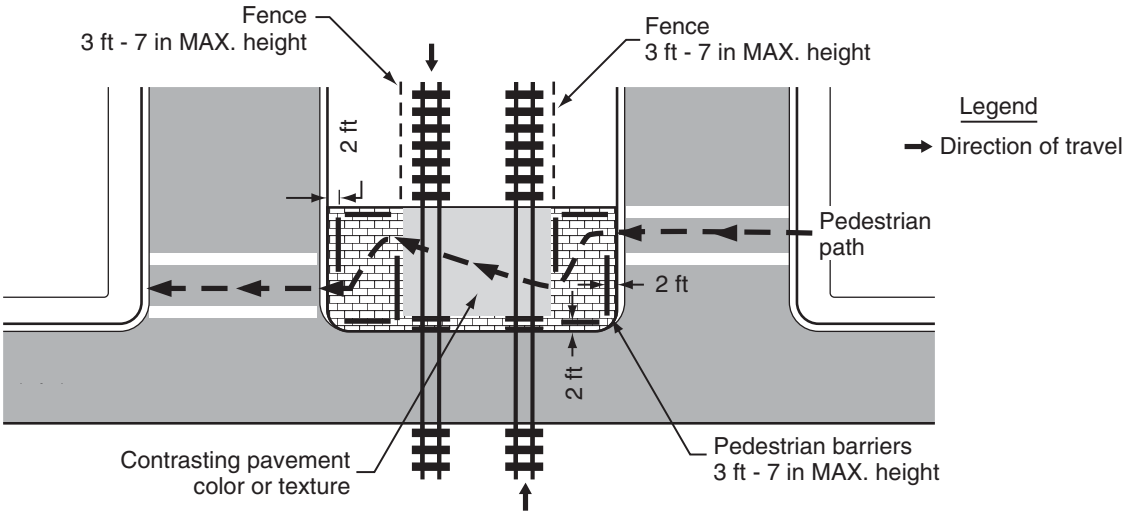

Figure 10D-8. Examples of Pedestrian Barrier Installation at an Offset Nonintersection Light Rail Transit Crossing

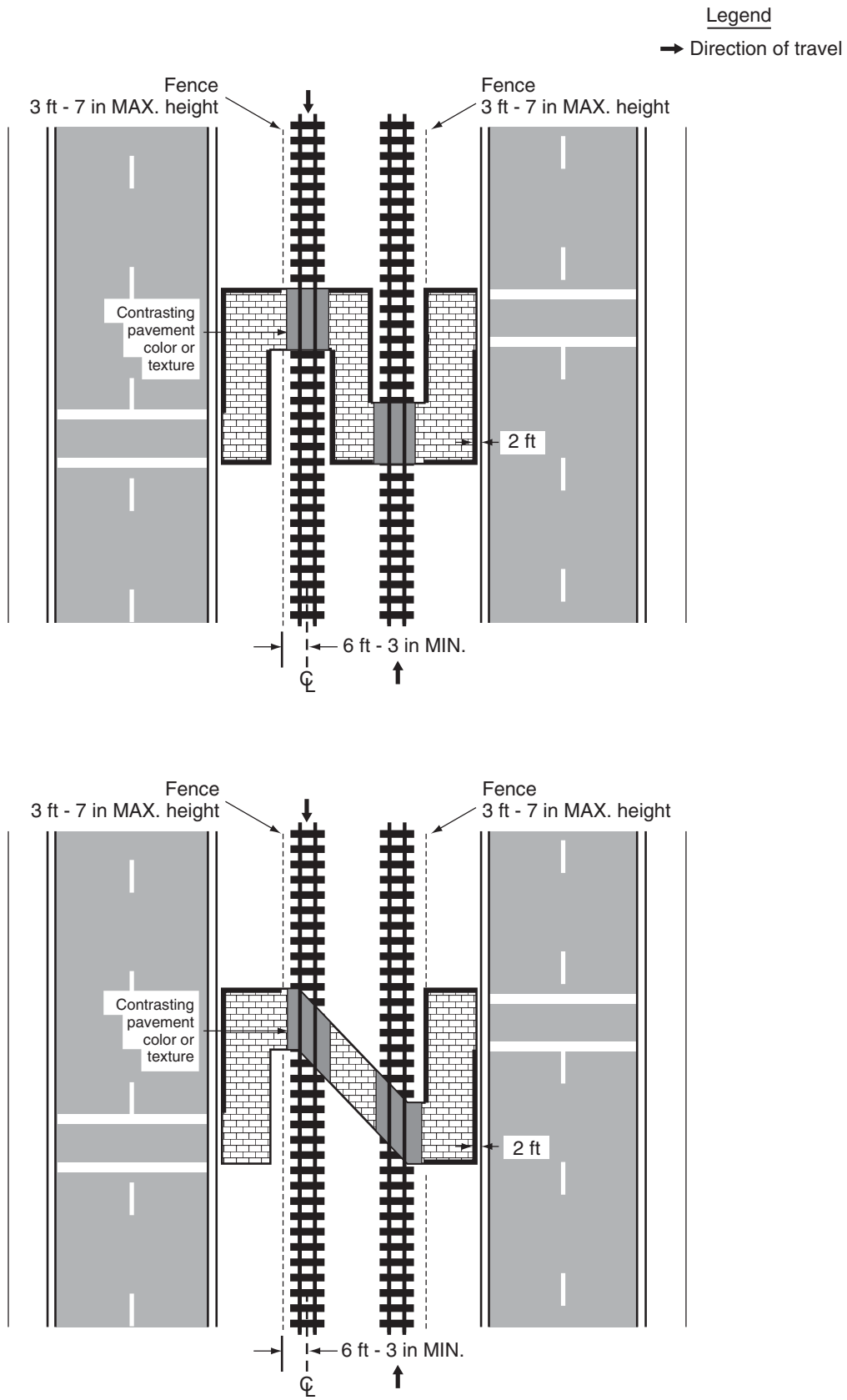

Texas MUTCD
Sign Appendix

2006

Regulatory Sign Sizes (Sheet 1 of 3)

Sign Description	Sign Number	Minimum	Conventional Road	Expressway	Freeway	Oversized
Stop	R1-1	24 x 24	30 x 30	36 x 36	---	48 x 48
Yield	R1-2	30 x 30 x 30	36 x 36 x 36	48 x 48 x 48	60 x 60 x 60	---
To Ramp	R1-2a	---	21 x 15	---	---	30 x 24
To Oncoming Traffic	R1-2b	---	36 x 24	---	---	48 x 36
4-Way	R1-3	---	12 x 6	---	---	---
All Way	R1-4	---	18 x 6	---	---	---
Yield Here to Peds	R1-5	---	18 x 18	---	---	30 x 30 36 x 36
Yield Here to Pedestrians	R1-5a	---	18 x 24	---	---	30 x 42 36 x 48
Speed Limit XX	R2-1	18 x 24	24 x 30	36 x 48	48 x 60	---
Trucks XX	R2-2	---	24 x 24	36 x 36	48 x 48	---
Truck Speed Limit XX	R2-2a	18 x 30	24 x 36	36 x 54	48 x 72	---
Night XX	R2-3	---	24 x 24	36 x 36	48 x 48	---
Minimum Speed XX	R2-4	---	24 x 30	36 x 48	48 x 60	---
Combined Speed Limit	R2-4a	---	24 x 48	36 x 72	48 x 96	---
Fine Plaques	R2-6, 6a, 6c	---	24 x 24	36 x 36	48 x 48	---
Turn Prohibition	R3-1, 2, 3, 4	---	24 x 24	36 x 36	---	48 x 48
No U Turn	R3-4a	---	24x30	---	---	36 x 48
Mandatory Movement Lane Control	R3-5	---	30 x 36	---	---	48 x 60
Mandatory Movement Lane Control	R3-7	---	30 x 30	---	---	48 x 48
Advance Intersection Lane Control	R3-8, 8a, 8b	---	variable x 30	---	---	variable x 36
Two-Way Left Turn Only (ground mounted)	R3-9b	---	24 x 36	---	---	36 x 48
Preferential Only Lane Ahead (ground mounted)	R3-10 series	---	30 x 42	36 x 60	78 x 96	---
Preferential Only Lane Operation (ground mounted)	R3-11 series	---	30 x 42	---	78 x 96	---
Preferential Only Lane Ends (ground mounted)	R3-12 series	---	30 x 42	36 x 60	48 x 84	---
Preferential Only Lane Ahead (overhead mounted)	R3-13 series	---	66 x 36	84 x 48	144 x 78	---
Preferential Only Lane Operation (overhead mounted)	R3-14 series	---	72 x 60	96 x 72	108 x 84	---
HOV 2+ Lane Ends (overhead mounted)	R3-15 series	---	66 x 36	84 x 48	102 x 60	---

Regulatory Sign Sizes (Sheet 2 of 3)

Sign Description	Sign Number	Minimum	Conventional Road	Expressway	Freeway	Oversized
Do Not Pass, Pass With Care, Keep Right/Left, Stay in Lane	R4-1, 2, 9 R4-7 series, R4-8 series	18 x 24	24 x 30	36 x 48	48 x 60	---
Left Lane For Passing Only	R4-2a	---	24 x 36	36 x 54	48 x 72	---
Slower Traffic Keep Right, Trucks Use Right Lane, Truck Lane XX Feet	R4-3, 5, 6	---	24 x 30	36 x 48	48 x 60	---
Do Not Cross Double White Line, Do Not Change Lanes	R4-3b, 3c	---	---	36 x 36	48 x 48	---
Do Not Enter	R5-1	---	30 x 30	36 x 36	48 x 48	---
Wrong Way	R5-1a	30 x 18	36 x 24	36 x 24	42 x 30	48 x 36
No Trucks/Bikes symbol	R5-2, 6	---	24 x 24	30 x 30	36 x 36	48 x 48
No Trucks	R5-2a	12 x 12	24 x 24	30 x 30	36 x 36	48 x 48
Commercial Vehicles Excluded, Vehicles With Lugs Prohibited	R5-4, 5	18 x 24	24 x 30	36 x 48	48 x 60	---
Non-Motorized Traffic Prohibited, Motor Driven Cycles Prohibited	R5-7, 8	---	30 x 24	42 x 24	48 x 30	---
Emergency Vehicles Only	R5-11	---	30 x 30	30 x 30	48 x 48	
One Way	R6-1	---	36 x 12	48 x 16	54 x 18	---
One Way	R6-2	18 x 24	24 x 30	36 x 48	36 x 48	48 x 60
Divided Highway Crossing	R6-3, 3a	24 x 18	30 x 24	36 x 30	---	---
No Parking signs	R8-1, 1T, 1mod, 2, 3, 5, 6	18 x 24	24 x 30	36 x 48	48 x 60	---
No Parking symbol	R8-3a	12 x 12	24 x 24	36 x 36	48 x 48	---
Emergency Parking/Stopping Only	R8-4, 7	---	30 x 24	30 x 24	36 x 24	48 x 36
Do Not Stop on Tracks	R8-8	---	24 x 30	36 x 48	---	48 x 60
Tracks Out of Service	R8-9	18 x 18	24 x 24	36 x 36	---	48 x 48
No Pedestrian Crossing symbol	R9-3a	---	18 x 18	24 x 24	30 x 30	---
No Hitch Hiking	R9-4	12 x 18	18 x 24	---	---	---
No Hitch Hiking symbol	R9-4a	12 x 12	18 x 18	---	---	24 x 24
Pedestrian Crosswalk	R9-8	24 x 12	36 x 18	---	---	---
Sidewalk Closed	R9-9	24 x 12	30 x 18	---	---	---
Sidewalk Closed w/ arrow	R9-10, 11a	24 x 12	48 x 24	---	---	---
Sidewalk Closed Ahead	R9-11	24 x 12	48 x 36	---	---	

Regulatory Sign Sizes (Sheet 3 of 3)

Sign Description	Sign Number	Minimum	Conventional Road	Expressway	Freeway	Oversized
Left on Green Arrow Only	R10-5	18 x 24	24 x 30	30 x 36	---	48 x 60
Use Lane With Green Arrow	R10-8	---	24 x 30	36 x 42	---	60 x 72
Protected Left on Green Arrow	R10-9	---	18 x 12		---	36 x 24
Left Turn Not Protected	R10-9b	---	18 x 12	---	---	24 x 18 30 x 24
No Turn on Red	R10-11, 11a	18 x 24	24 x 30	---	---	36 x 48
No Turn on Red	R10-11b	---	24 x 24	---	---	30 x 30 36 x 36
No Right Turn on Red	R10-11T	18 x 24	24 x 30	---	---	36 x 48
Left Turn Yield on Green	R10-12	---	24 x 30	---	---	30 x 36
Emergency Signal	R10-13	24 x 18	36 x 24	---	---	---
Turning Traffic Yield to Pedestrians	R10-15	24 x 30	30 x 36	---	---	36 x 42
Traffic Laws Photo Enforced	R10-18	24 x 12	36 x 18	48 x 30	72 x 36	---
Photo Enforced	R10-19	---	24 x 18	36 x 30	48 x 36	---
MON-FRI (and times) (3 lines)	R10-20a	---	24 x 24	30 x 30	---	48 x 48
SUN (and times) (2 lines)	R10-20a	---	24 x 18	30 x 24	---	48 x 36
Left Turn Yield on Green	R10-21	18 x 24	24 x 30	30 x 36	---	---
Keep Off Median	R11-1	---	24 x 30	36 x 48	---	48 x 60
Weight Limit	R12-1, 2	---	24 x 30	---	---	36 x 48
Weight Limit	R12-5	---	24 x 36	36 x 48	48 x 60	---
All Trucks Commercial Vehicles Next Right	R13-1	---	72 x 48	96 x 66	120 x 84	---
All Trucks Stop Ahead	R13-1a	---	48 x 48	78 x 60	96 x 80	---
Trucks-Buses Next Right	R13-1b	---	60 x 48	90 x 60	114 x 80	---
All Trucks Next Right/Left	R13-1T	---	72 x 30	---	144 x 48	---
Hazardous Cargo/Truck symbol	R14-2, 3, 4, 5	---	24 x 24	30 x 30	36 x 36	48 x 48
Look	R15-8	---	36 x 18	---	---	48 x 24
No Fishing From Bridge	R19-7	---	24 x 30	---	---	48 x 60
Fasten Safety Belts	R19-8	---	30 x 30	---	48 x 48	---
Traffic Fines Double	R20-5	---	24 x 30	---	36 x 36	---

Notes: 1. Larger signs may be used when appropriate.
2. Dimensions are shown as width x height in inches.

Warning Sign Sizes

Sign Description	Sign Number or Series	Minimum	Low Speed Conventional Road (<55 mph)	High Speed Conventional Road (≥55 mph)	Expressway	Freeway	Oversized
Diamond	W1, W2, W7, W8, W9, W11, W14, W15-1, W17-1	24 x 24	30 x 30	36 x 36	36 x 36	48 x 48	---
	W3, W4, W5, W6, W8-3, W10, W12	30 x 30	36 x 36	48 x 48	48 x 48	48 x 48	---
Rectangular	W1 – Arrows	36 x 18	48 x 24	48 x 24	---	---	60 x 30
	W1 – Chevron	12 x 18	18 x 24	24 x 30	30 x 36	36 x 48	---
	W12-3T	66 x 12	84 x 24	84 x 24	84 x 24	84 x 24	96 x 18
	W13-2, 3, 5	24 x 30	24 x 30	36 x 48	36 x 48	48 x 60	---
Pennant	W14-3	30 x 40 x 40	36 x 48 x 48	36 x 48 x 48	---	---	48 x 64 x 64
Circular	W10-1	30 Dia.	36 Dia.	48 Dia.	48 Dia.	---	---

Notes: 1. Larger signs may be used when appropriate.
2. Dimensions are shown as width x height in inches.

School Area Sign Sizes

Sign Description	Sign Number	Minimum	Low Speed Conventional Road (<55 mph)	High Speed Conventional Road (≥55 mph)	Expressway	Freeway	Oversized
School Advance Warning	S1-1	30 x 30	36 x 36	48 x 48	---	---	---
School Bus Stop Ahead	S3-1	---	30 x 30	36 x 36	---	---	---
School Speed Limit XX When Flashing (ground mount)	S5-1	---	24 x 48	---	---	---	36 x 72 48 x 96
hool Speed Limit XX When Flashing (overhead)	S6-1	---	84 x 36	---	---	---	96 x 48
Speed Limit (School Use)	R2-1	---	24 x 30	---	---	---	36 x 48
Regulatory Plaques	S4-1, 1a, 2, 4, 6	---	24 x 10	---	---	---	36 x 15 48 x 20
School Plaque	S4-3	---	24 x 8	---	---	---	36 x 12 46 x 16

Notes: 1. Larger signs may be used when appropriate.
2. Dimensions are shown as width x height in inches.

REGULATORY	SIGN #	SIZES	SECTION	FIGURE	SHSD
	R1-1	18x18 24x24 30x30 36x36 48x48	2B.04	2B-1	1-1
	R1-2	18x18x18 24x24x24 30x30x30 36x36x36 42x42x42 48x48x48 60x60x60	2B.08	2B-1	1-2
	R1-2a	21x15 30x24	2B.09A	2B-1	1-2.1
	R1-2b	36x24 48x36	2B.09B	2B-1	1-3
	R1-3	12x6 18x9 24x12 30x15 36x18 48x24	2B.04	2B-1	1-4
	R1-4	18x6 24x9 30x12 36x15 48x18	2B.04	2B-1	1-4.1
	R1-5L(R)	18x18 30x30 36x36	2B.11	2B-2	1-4.1.1
	R1-5aL(R)	18x24 30x42 36x48	2B.11	2B-2	1-4.2
	R1-5b	36x15	2B.04A	2B-1	1-4.3

REGULATORY	SIGN #	SIZES	SECTION	FIGURE	SHSD
	R1-6	12x36	2B.12	2B-2	1-4.4
	R2-1	18x24 24x30 36x48 48x60	2B.13	2B-3	1-5
	R2-2	24x24 36x36 48x48	2B.14	2B-3	1-6

REGULATORY	SIGN #	SIZES	SECTION	FIGURE	SHSD
	R2-2a	18x30 24x36 36x54 48x72	2B.14	2B-3	1-6.1
	R2-3	24x24 36x36 48x48	2B.15	2B-3	1-7
	R2-4	24x30 36x48 48x60	2B.16	2B-3	1-8
	R2-4a	24x48 36x72 48x96	2B.16	2B-3	1-9
	R2-4TC	318x96	2B.16A	2B-3	1-10
	R2-6	24x24 36x36 48x48	2B.17	2B-3	1-11
	R2-6a	24x24 36x36 48x48	2B.17	2B-3	1-11
	R2-6c	24x24 36x36 48x48	2B.17	2B-3	1-11

REGULATORY	SIGN #	SIZES	SECTION	FIGURE	SHSD
	R3-1	24x24 30x30 36x36 48x48	2B.19	2B-3	1-15
	R3-1a	24x30	10C.09	8B-3 10C-2	1-16
	R3-2	24x24 30x30 36x36 48x48	2B.19	2B-3	1-17
	R3-2a	24x30	10C.09	8B-3 10C-2	1-18
	R3-3	24x24 36x36 48x48	2B.19	2B-3	1-19
	R3-4	24x24 30x30 36x36 48x48	2B.19	2B-3	1-20
	R3-4a	24x30 36x48	2B.19	2B-3	1-20.1
	R3-5L(R)	30x36 48x60	2B.21	2B-4	1-21
	R3-5a	30x36	2B.21	2B-4	1-22

REGULATORY	SIGN #	SIZES	SECTION	FIGURE	SHSD
	R3-5b	30x12	2B.21	2B-4	1-23
	R3-5c	24x12	2B.21	2B-4	1-23
	R3-5d	30x12	2B.21	2B-4	1-23
	R3-5e	30x12	2B.21	2B-4	1-23
	R3-5f	30x12	2B.21	2B-4	1-23
	R3-5g	30x12	2B.21	2B-4	1-23
	R3-6L(R)	30x36	2B.22	2B-4	1-23.1
	R3-7R(L)	30x30 48x48	2B.21	2B-4	1-24
	REG. DIS. PLQ.	30x8			1-25
	R3-8L(R)	30x30 36x36 48x48	2B.23	2B-4	1-26
	R3-8a	48x30 60x36	2B.23	2B-4	1-27
	R3-8b	48x30 60x36	2B.23	2B-4	1-27.1
	R3-8c	30x30	2B.23	2B-4	1-28

REGULATORY	SIGN #	SIZES	SECTION	FIGURE	SHSD
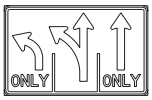	R3-8 VAR	48x30			1-28.1
	R3-8 VAR	48x30			1-28.1
	R3-8 VAR	54x30			1-28.2
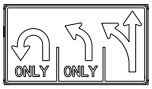	R3-8 VAR	54x30			1-28.2
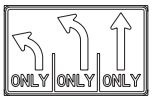	R3-8 VAR	48x30			1-28.3
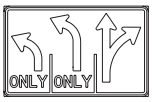	R3-8 VAR	48x30			1-28.3
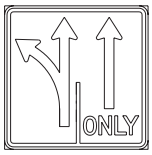	R3-8 VAR	30x30			1-28.4
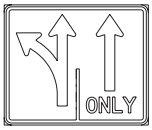	R3-8 VAR	36x30			1-28.4
	R3-8 VAR	30x30			1-28.5
	R3-8 VAR	36x30			1-28.5
	R3-8 VAR	30x30			1-28.6
	R3-8 VAR	36x30			1-28.6

REGULATORY	SIGN #	SIZES	SECTION	FIGURE	SHSD
	R3-8U	24x30	2B.23A	2B-4	1-28.7
	R3-9a Overhead Mount	30x36	2B.24	2B-5	1-29
	R3-9b Ground Mount	24x36 36x48	2B.24	2B-5	1-30
	REG. BEGIN PLQ.	24x8 30x12 36x12 48x16	2B.24	2B-5	1-30.1
	REG. END PLQ.	24x8 30x12 36x12 48X16	2B.24	2B-5	1-30.1
	R3-9d	48x30	2B.25	2B-5	1-32
	R3-9f	24x36	2B.25	2B-5	1-34
	R3-9g	108x36	2B.25	2B-5	1-35
	R3-9h	108x36	2B.25	2B-5	1.36
	R3-9i	108x48	2B.25	2B-5	1-37

REGULATORY	SIGN #	SIZES	SECTION	FIGURE	SHSD
	R3-10	30x42 36x60 78x96	2B.26	2B-7	1-38
	R3-10a	30x42 36x60 78x96	2B.26	2B-7	1-39
	R3-10b	30x42 36x60 78x96	2B.26	2B-7	1-39.1
	R3-11	30x42 54x84 78x96	2B.26	2B-7	1-40
	R3-11a	30x42 42x60 54X84 78x96	2B.26	2B-7	1-41
	R3-11b	30x42 78x96	2B.26	2B-7	1-42
	R3-11c	30x42 78x96	2B.26	2B-7	1-42.1

REGULATORY	SIGN #	SIZES	SECTION	FIGURE	SHSD
	R3-12	30x42 36x60 48x84	2B.26	2B-7	1-43
	R3-12a	30x42 36x60 48x84	2B.26	2B-7	1-44
	R3-12b	30x42 36x60 48x84	2B.28	2B-7	1-44.1
	R3-13 Overhead Mount	66x36 84x48 144x78	2B.26	2B-7	1-45
	R3-13a Overhead Mount	66x36 84x48 144x78	2B.26	2B-7	1-45.1
	R3-14 Overhead Mount	72x60 96x72 108x84	2B.26	2B-7	1-46
	R3-14b Overhead Mount	72x60 96x72 108x84	2B.26	2B-7	1-47
	R3-15 Overhead Mount	66x36 84x48 102x60	2B.26	2B-7	1-48
	R3-15a Overhead Mount	66x36 84x48 102x60	2B.26	2B-7	1-49
	R3-17	30x24	9B.04	9B-2	1-51

REGULATORY	SIGN #	SIZES	SECTION	FIGURE	SHSD
AHEAD	R3-17a	30x12	9B.04	9B-2	1-52
ENDS	R3-17b	30x12	9B.04	9B-2	1-52
LEFT LANE MUST ENTER RAMP	R3-20L(R)	48x48	2B.21A	2B-4	1-52.1
RIGHT LANE MUST EXIT	R3-21R(L)	48x48	2B.21B	2B-4	1-52.2
ALL TRAFFIC MUST EXIT	R3-22	48x60	2B.21C	2B-4	1-52.3
DO NOT PASS	R4-1	18x24 24x30 36x48 48x60	2B.29	2B-8	1-53
PASS WITH CARE	R4-2	18x24 24x30 36x48 48x60	2B.30		2B-8 1-54
LEFT LANE FOR PASSING ONLY	R4-2a	24x36 36x54 48x72	2B.30A	2B-8	1-54.1
SLOWER TRAFFIC KEEP RIGHT	R4-3	24x30 36x48 48x60	2B.31	2B-8	1-55
DO NOT DRIVE ON SHOULDER	R4-3a	36x30	2B.31A	2B-8	1-55.1

REGULATORY	SIGN #	SIZES	SECTION	FIGURE	SHSD
DO NOT CROSS DOUBLE WHITE LINE	R4-3b	36x36 48x48	2B.31B	2B-8	1-55.2
DO NOT CHANGE LANES	R4-3c	36x36 48x48	2B.31C	2B-8	1-55.3
SHOULDER LANE USE OK	R4-3d	48x32	2B.31D	2B-8	1-55.4
BEGIN RIGHT TURN LANE YIELD TO BIKES	R4-4	36x30	9B.05	9B-2	1-56
TRUCKS USE RIGHT LANE	R4-5	24x30 36x48 48x60	2B.32	2B-8	1-57
NO TRUCKS LEFT LANE	R4-5a	48x60	2B.32A	2B-8	1-57.1
AHEAD	R4-5d	48x16		2B-8	1-57.1
BEGIN	REG. BEGIN PLQ.	24x8 30x12 36x12 48x16		2B-8	1-30.1
END	REG. END PLQ.	24x8 30x12 36x12 48X16		2B-8	1-30.1
TRUCK LANE 500 FEET	R4-6	24x30 36x48 48x60	2B.32	2B-8	1-58

REGULATORY	SIGN #	SIZES	SECTION	FIGURE	SHSD
	R4-7	18x24 24x30 36x48 48x60	2B.33	2B-8	1-59
	R4-7a	18x24 24x30 36x48 48x60	2B.33	2B-8	1-60
	R4-7b	18x24 24x30 36x48 48x60	2B.33	2B-8	1-61
	R4-8	18x24 24x30 36x48 48x60	2B.33	2B-8	1-62
	R4-8a	18x24 24x30 36x48 48x60	2B.33	2B-8	1-62.1
	R4-8b	18x24 24x30 36x48 48x60	2B.33	2B-8	1-62.2
	R4-9	18x24 24x30 36x48 48x60	6F.11	2B-8	1-63
	R5-1	30x30 36x36 48x48	2B.34	2B-9	1-65
	R5-1T	48x18	2B.34A	2B-9	1-65.1

REGULATORY	SIGN #	SIZES	SECTION	FIGURE	SHSD
	R5-1a	30x18 36x24 42x30 48x36	2B.35	2B-9	1-66
	R5-1b	12x18	9B.06	9B-2	1-66.1
	R5-2	24x24 30x30 36x36 48x48	2B.36	2B-9	1-67
	R5-2a	12x12 24x24 30x30 36x36 48x48	2B.36	2B-9	1-68
	R5-3	24x24	2B.36 9B.07	2B-9 9B-2	1-69
	R5-4	18x24 24x30 36x48 48x60	2B.36	2B-9	1-70
	R5-5	18x24 24x30 36x48 48x60	2B.36	2B-9	1-71
	R5-6	24x24 30x30 36x36 48x48	2B.36 9B.08	2B-9 9B-2	1-72
	R5-7	30x24 42X24 48X30	2B.36	2B-9	1-73
	R5-8	30x24 42X24 48X30	2B.36	2B-9	1-74

REGULATORY	SIGN #	SIZES	SECTION	FIGURE	SHSD
	R5-10a	30x36	2B.36	2B-9	1-75
	R5-10b	30x18	2B.36	2B-9	1-76
	R5-10c	24x12	2B.36	2B-9	1-76
	R5-11	30x30 48x48	2B.36	2B-9	1-76.1
	R6-1L(R)	36x12 48x16 54x18	2B.37	2B-11	1-77
	R6-2L(R)	12x16 18x24 24x30 36x48 48x60	2B.37	2B-11	1-78
	R6-3	24x18 30x24 36x30	2B.38	2B-11	1-79
	R6-3a	24x18 30x24 36x30	2B.38	2B-1	1-79.1
	R7-1L(R,D)	12x18	2B.39	2B-16	1-80
	R7-2L(R,D)	12x18	2B.39	2B-16	1-80

REGULATORY	SIGN #	SIZES	SECTION	FIGURE	SHSD
	R7-2a	12x18	2B.39	2B-16	1-80
	R7-3D(R,L)	12x18	2B.39	2B-16	1-81
	R7-4D(R,L)	12x18	2B.39	2B-16	1-81
	R7-5D(R,L)	12x18	2B.39	2B-16	1-82
	R7-6D(R,L)	12x18	2B.39	2B-16	1-82
	R7-7D(R,L)	12x18	2B.39	2B-16	1-82
	R7-8T	12x18	2B.41A	2B-16	1-83

REGULATORY	SIGN #	SIZES	SECTION	FIGURE	SHSD
	R7-8a	12x6 18x9	2B.41A	2B-16	1-83.1
	R7-8b	12x6 18x9	2B.41A	2B-16	1-83.1
	R7-9	12x18	9B.09	9B-2	1-84
	R7-9a	12x18	9B.09	9B-2	1-85
	R7-10D(R,L)	12x18	2B.39	2B-16	1-85.1
	R7-11D(R,L)	12x18	2B.39	2B-16	1-85.1
	R7-107R (L,D)	12x18	2B.39	2B-16	1-86
	R7-107aR (L,D)	12x30	2B.39	2B-16	1-86

REGULATORY	SIGN #	SIZES	SECTION	FIGURE	SHSD
	R7-108D (R,L)	12x18	2B.39	2B-16	1-87
 	R7-108 Variations		2B.39	2B-16	1-87
	R7-200	20x18	2B.40	2B-16	1-88
	R7-201	12x6	2B.40	2B-16	1-89
	R7-201a	12x6	2B.40	2B-16	1-89
	R7-202	12x6	2B.41	2B-16	1-89
 	R7-203T	12x6	2B.41	2B-16	1-89.1
 	R7-204	12x6	2B.41	2B-16	1-89.1
	R8-1	18x24 24x30 36x48 48x60	2B.39	2B-17	1-90

REGULATORY	SIGN #	SIZES	SECTION	FIGURE	SHSD
	R8-1T	18x24 24x30 36x48 48x60	2B.39	2B-17	1-90
	R8-1mod	18x24 24x30 36x48 48x60	2B.39	2B-17	1-90.1
	R8-2	18x24 24x30 36x48 48x60	2B.39	2B-17	1-91
	R8-2T	24x30	2B.39	2B-17	1-91.1
	R8-3	18x24 24x30 36x36 48x48	2B.39	2B-17	1-92
	R8-3R(L,D)	24x30	2B.39	2B-17	1-92.1
	R8-3a	12x12 18x18 24x24 36x36 48x48	2B.39	2B-17	1-93
	R8-3a,c,d,e plaque	12x9 24x18	2B.40	2B-17	1-94
	R8-3b,f,g plaque	12x9 24x18	2B.40	2B-17	1-94

REGULATORY	SIGN #	SIZES	SECTION	FIGURE	SHSD
	R8-4	30x24 36x24 48x36	2B.42	2B-17	1-97
	R8-5	18x24 24x30 36x48 48x60	2B.39	2B-17	1-98
	R8-6	18x24 24x30 36x48 48x60	2B.39	2B-17	1-99
	R8-7	30x24 36x24 48x36	2B.42	2B-17	1-100
	R8-8	24x30 36x48 48x60	2B.42 8B.07 10C.05	2B-17 8B-3 10C-2	1-101
	R8-9	18x18 24x24 36x36 48x48	8B.09 10C.06	8B-3 10C-2	1-102
	R8-10L(R)	24x36	8B.10 10C.08	8B-3 10C-2	1-102.1
	R9-1	18x24	2B.43	2B-18	1-103
	R9-2	12x18	2B.44	2B-18	1-103

REGULATORY	SIGN #	SIZES	SECTION	FIGURE	SHSD
	R9-3	12x18	2B.44	2B-18	1-103.1
	R9-3a	18x18 24x24 30x30	2B.44	2B-18	1-104
	R9-3bR(L)	18x12	2B.44	2B-18	1-104
	R9-3c	12x12	9B.06	9B-2	1-104.1
	R9-4	12x18 18x24	2B.43	2B-18	1-105
	R9-4a	12x12 18x18 24x24	2B.43	2B-18	1-105.1
	R9-5	12x18	9B.10	9B-2	1-106
	R9-6	12x18	9B.10	9B-2	1-107
	R9-7	12x18	9B.11	9B-2	1-108

REGULATORY	SIGN #	SIZES	SECTION	FIGURE	SHSD
	R9-8	24x12 36x18	6F.12		1-109
	R9-9	24x12 30x18	6F.13		1-109
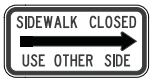	R9-10R(L)	24x12 48x24	6F.13		1-110
	R9-11L(R)	24x12 48x36	6F.13		1-110
	R9-11aL(R)	24x12 48x24	6F.13		1-111
	R10-1	12x18	2B.45	2B-18	1-112
	R10-2	12x18	2B.45	2B-18	1-112
	R10-2a	9x12	2B.45	2B-18	1-112
	R10-3	9x12	2B.45 9B.10	2B-18	1-113
	R10-3aL(R)	9x12	2B.45	2B-18	1-113

REGULATORY	SIGN #	SIZES	SECTION	FIGURE	SHSD
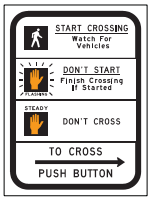	R10-3bR(L)	9x12	2B.45	2B-18	1-114
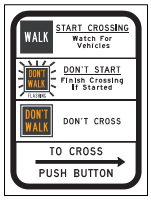	R10-3cR(L)	9x12	2B.45	2B-18	1-115
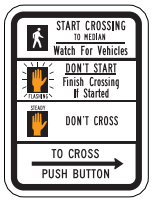	R10-3dR(L)	9x12	2B.45	2B-18	1-115.1
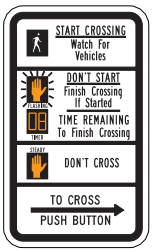	R10-3eR(L)	9x15		2B-18	1-115.2
	R10-4	9x12	2B.45	2B-18	1-113
	R10-4aR(L)	9x12	2B.45	2B-18	1-113
	R10-4bR(L)	9x12	2B.45	2B-18	1-116

REGULATORY	SIGN #	SIZES	SECTION	FIGURE	SHSD
	R10-5	18x24 24x30 30x36 48X60	2B.45	2B-19	1-117
	R10-6L(R)	24x36	2B.45 8B.11 10C.07	2B-19 8B-3	1-118
	R10-6aL(R)	24x30	2B.45	2B-19	1-118
	R10-7	24x30	2B.45	2B-19	1-119
	R10-8	24x30 30X36 36x42 60x72	2B.45	2B-19	1-120
	R10-9	18x12 36x24	2B.45	2B-19	1-120.1
	R10-10L(R)	24x30	2B.45	2B-19	1-121
	R10-11	18x24 24x30 36x48	2B.45	2B-19	1-121.1

REGULATORY	SIGN #	SIZES	SECTION	FIGURE	SHSD
	R10-11a	18x24 24x30 36x48	2B.45	2B-19	1-122
	R10-11b	24x24 30x30 36x36	2B.45	2B-19	1-123
	R10-11T	18x24 24x30 36x48	2B.45	2B-19	1-124.1
	R10-12	24x30 30x36	2B.45	2B-19	1-125
	R10-13	24x18 36x24	2B.45	2B-19	1-126
	R10-14	36x36	2B.45	2B-19	1-126.1
	R10-15	24x30 30x36 36x42	2B.45	2B-19	1-127.1
	R10-18	24x12 36x18 48x30 72x36	2B.46	2B-19	1-127.2
	R10x19	24x18 36x30 48x36	2B.46	2B-19	1-127.3
	R10-20a 3 line 2 line	24x24 30x30 48x48 24x18 30x24 48x36	2B.45	2B-19	1-127.5

REGULATORY	SIGN #	SIZES	SECTION	FIGURE	SHSD
	R10-21	18x24 24x30 30x36	2B.45	2B-19	1-127.6
	R10-22	12X18	9C.05	9B-2	1-127.7
	R11-1	24x30 36x48 48x60	2B.47	2B-20	1-128
	R11-2	48x30	2B.48	2B-20	1-129
	R11-2R	48x30	2B.48	2B-20	1-129
	R11-2S	48x30	2B.48	2B-20	1-129
	R11-2B	48x30	2B.48	2B-20	1-129
	R11-3a	60x30	2B.48	2B-20	1-130
	R11-3b	60x30	2B.48	2B-20	1-130
	R11-4	60x30	2B.48	2B-20	1-131
	R12-1	24x30 36x48	2B.49	2B-20	1-132
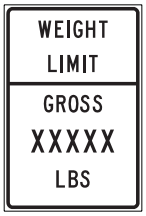	R12-1T	24x36	2B.49	2B-20	1-133

REGULATORY	SIGN #	SIZES	SECTION	FIGURE	SHSD
AXLE WEIGHT LIMIT 5 TONS	R12-2	24x30 36X48	2B.49	2B-20	1-134
WEIGHT LIMIT AXLE XXXXX LBS	R12-2Ta	24x36	2B.49	2B-20	1-135
WEIGHT LIMIT AXLE OR TANDEM XXXX LBS	R12-2Tb	24x36	2B.49	2B-20	1-135.1
WEIGHT LIMIT TANDEM AXLE XXXX LBS	R12-2Tc	24x36	2B.49	2B-20	1-135.2
NO TRUCKS OVER XXXXX LBS EMPTY WT	R12-3	24x36	2B.49	2B-20	1-136
WEIGHT LIMIT 2 TONS PER AXLE 10 TONS GROSS	R12-4	36x24	2B.49	2B-20	1-136
WEIGHT LIMITS GROSS XXXX LBS AXLE XXXX LBS	R12-4Ta	24x36	2B.49	2B-20	1-137

REGULATORY	SIGN #	SIZES	SECTION	FIGURE	SHSD
	R12-4Tb	24x42	2B.49	2B-20	1-137.1
	R12-4Tc	24x42	2B.49	2B-20	1-137.2
	R12-5	24x36 30x42 36x48 48x60	2B.49	2B-20	1-138
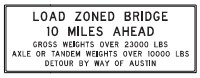	R12-6Ta	VARx36	2B.49	2B-20	1-138.1
	R12-6Tb	VARx30	2B.49	2B-20	1-138.1
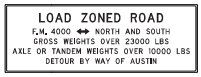	R12-7Ta	VARx36	2B.49	2B-20	1-138.2
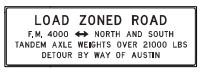	R12-7Tb	VARx30	2B.49	2B-20	1-138.2
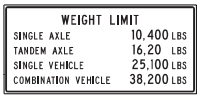	R12-8a	78x36	2B.49	2B-20	1-138.3
	R12-8b	78x24	2B.49	2B-20	1-138.3
	R12-8c	78x24	2B.49	2B-20	1-138.3
	R12-9	24x36	2B.49A	2B-20A	1-139

REGULATORY	SIGN #	SIZES	SECTION	FIGURE	SHSD
	R12-9a	48x60	2B.49A	2B-20A	1-139.1
	R13-1	72x48 96x66 120x84	2B.50	2B-21	1-140
	R13-1a	48x48 78x60 96x80	2B.50B	2B-21	1-140.1
	R13-1b	60x48 90x60 114x80	2B.50B	2B-21	1-140.2
	R13-1TR(L)	72x30 144x48	2B.50B	2B-21	1-140.3
	R13-1Ta	48x36	2B.50A	2B-21	1-140.4
	R13-1Tb	60x36	2B.50A	2B-21	1-140.5
	Reverse side when folded up				
	R14-1	24x18	2B.51	2B-21	1-141
	R14-2	24x24 30x30 36x36 48x48	2B.52	2B-21	1-142
	R14-3	24x24 30x30 36x36 48x48	2B.52	2B-21	1-143

REGULATORY	SIGN #	SIZES	SECTION	FIGURE	SHSD
	R14-6	18 ft x 8 ft	2B.52A	2B-21	1-145.1
	R15-1	48x9	8B.03 10C.02	8B-1	1-146
	R15-2	9x9 & 27x9	8B.03 10C.02	8B-1	1-146
	R15-3	24x12	8B.05 10C.10	8B-3	1-146.1
	R15-4	24x12	8B.12 10C.21	8B-4	1-146.1
	R15-4a R15-4b R15-4c	24x30 24x30 24x30	10C.13	10C-2	1-147
	R15-5	24x30	10C.14	10C-2	1-148
	R15-5a	24x30	10C.14	10C-2	1-149
	R15-6a	24x30	10C.12	10C-2	1-149
	R15-6	24x24	10C.12	10C-2	1-150

REGULATORY	SIGN #	SIZES	SECTION	FIGURE	SHSD
	R15-7	24x24	10C.11	10C-2	1-151
	R15-7a	24x24	10C.11	10C-2	1-152
	R15-8	36x18 48x24	8B.16 10C.03	8B-3 10C-2	1-153
	R16-1	18x24	2B.54	2B-22	1-154
	R19-1	48x60	2B.54	2B-23	1-155
	R19-2	60x30	2B.54	2B-23	1-156
	R19-3	36x18	2B.54	2B-23	1-157
	R19-3a	18x24	2B.54	2B-23	1-157.1
	R19-3b	9x12	2B.54	2B-23	1-157.2
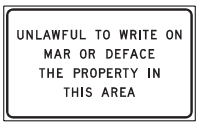	R19-4	30x18	2B.54	2B-23	1-157

REGULATORY	SIGN #	SIZES	SECTION	FIGURE	SHSD
	R19-5	24x30	2B.54	2B.23	1-158
	R19-6	48x30	2B.54	2B.23	1-159
	R19-6a	48x30	2B.54	2B.23	1-160
	R19-7	24x30 48x60	2B.54	2B.23	1-161
	R19-8	30x30 48x48	2B.54	2B.23	1-162
	R19-9	24x12	2B.54	2B.23	1-162.1
	R20-1	24x18	2B.54	2B.23	1-163
	R20-2R(L)	48x60	2B.54	2B.23	1-164
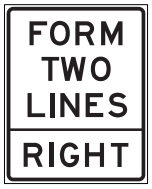	R20-2aR(L)	48x60	2B.54	2B.23	1-165
	R20-3	48x42	2B.53A	2B.23	1-165.1
	R20-4	48x24	2B.49B	2B.20A	1-166

REGULATORY	SIGN #	SIZES	SECTION	FIGURE	SHSD
	R20-5 Plaque	24x30 36x36 24x12 36x18	2B.53A	2B.23	1-167
	R90-1	156x90	2J.03	2J-1	1-168
	R90-2	168x48	2J.05	2J-1	1-169
	R90-3	VARx18	-	2J-1	1-170
	R90-4	VARx18	-	2J-1	1-170
	R90-5	144x18	2J.04	2J-1	1-170
	R90-6	96x18	2J.04	2J-1	1-170
	R90-7	36x12	2J.02	2J-1	1-171
	R90-8	36x12	2J.02	2J-1	1-171
	R90-9	36X15	2J.02	2J-1	1-171

WARNING	SIGN #	SIZES	SECTION	FIGURE	SHSD
	W1-1R(L)	18x18 24x24 30x30 36x36 48x48	2C.06	2C-1	2-1
	W1-2R(L)	18x18 24x24 30x30 36x36 48x48	2C.06	2C-1	2-2
	W1-3R(L)	18x18 24x24 30x30 36x36 48x48	2C.06	2C-1	2-3
	W1-4R(L)	18x18 24x24 30x30 36x36 48x48	2C.06	2C-1	2-4
	W1-5R(L)	18x18 24x24 30x30 36x36 48x48	2C.06	2C-1	2-4.1
	W1-6R(L)	24x12 36x18 48x24 60x30	2C.09	2C-1	2-5
	W1-7	24x12 36x18 48x24 60x30	2C.38	2C-1	2-5.1
	W1-8R(L)	12x18 18x24 24x30 30x36 36x48	2C.10	2C-1	2-5.1.1

WARNING	SIGN #	SIZES	SECTION	FIGURE	SHSD
	W1-9R(L)	96x36 144x36	2C.09	2C-1	2-5.2
	W1-10	96x36 144x36	2C.38	2C-1	2-5.3
	W1-11R(L)	30x30 36x36 48x48	2C.06	2C-1	2-5.3.1
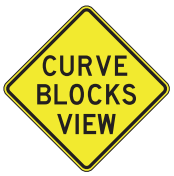	W1-11T	24x24 30x30 36x36 48x48	2C.06	2C-1	2-5.4
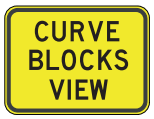	W1-11Tp	24x18			2-5.4
	W1-13 R(L)	30X30 36X36 48X48	2C.11	2C-1	2-5.5
	W1-15T R(L)	30x30 36x36 48x48	2C.06	2C-1	2-5.6
	W2-1	18x18 24x24 30x30 36x36 48x48	2C.37	2C-8	2-6
	W2-1aR(L)	24x24 30x30 36x36 48x48	2C.37	2C-8	2-6.1
	W2-2R(L)	18x18 24x24 30x30 36x36 48x48	2C.37	2C-8	2-6.2

WARNING	SIGN #	SIZES	SECTION	FIGURE	SHSD
	W2-3R(L)	18x18 24x24 30x30 36x36 48x48	2C.37	2C-8	2-6.3
	W2-4	18x18 24x24 30x30 36x36 48x48	2C.37	2C-8	2-6.4
	W2-5	18x18 24x24 30x30 36x36 48x48	2C.37	2C-8	2-6.5
	W2-6	24x24 30x30 36x36 48x48	2C.37	2C-8	2-6.6
	W2-6B(A, B, C, D, E, F)	48x48	2C.37A	2C-4	2-6.7
	W2-8	36x36	2C.37B	2C-4	2-6.8
	W3-1a	18x18 24x24 30x30 36x36 48x48	2C.29	2C-4	2.6.9
	W3-1	18x18 24x24 30x30 36x36 48x48	2C.29	2C-4	2-7

WARNING	SIGN #	SIZES	SECTION	FIGURE	SHSD
	W3-1p	24x18 30x24	2C.29	2C-4	2-8.1
	W3-2a	18x18 24x24 30x30 36x36 48x48	2C.29	2C-4	2-7.1
	W3-2	18x18 24x24 30x30 36x36 48x48	2C.29	2C-4	2-8
	W3-2p	24x18 30x24	2C.29	2C-4	2-8.1
	W3-3	18x18 30x30 36x36 48x48	2C.29	2C-4	2-9
	W3-3a	18x18 30x30 36x36 48x48	2C.29	2C-4	2-9.1
	W3-5	36X36 48X48	2C.30	2C-5	2-9.2
	W4-1R(L)	24x24 30x30 36x36 48x48	2C.31	2C-6	2-11
	W4-1aR(L)	30x30 36x36 48x48 60x60	2C.31	2C-6	2-12

WARNING	SIGN #	SIZES	SECTION	FIGURE	SHSD
	W4-3L(R)	36x36 48x48	2C.32	2C-6	2-14
	W4-4	24x12 30x15 36x18 48x24	2C.50	2C-8	2-14.1
	W4-4a	24x12 30x15 36x18 48x24	2C.50	2C-8	2-14.1
	W5-1	30x30 36x36 48x48	2C.15	2C-3	2-15
	W5-2	24x24 30x30 36x36 48x48	2C.16	2C-3	2-16
	W5-3	24x24 30x30 36x36 48x48	2C.17	2C-3	2-18
	W5-4	30x30 36x36 48x48	2C.15	2C-3	2-19
	W5-4a	18x18 30x30	9B.18	9B-3	2-19.1

WARNING	SIGN #	SIZES	SECTION	FIGURE	SHSD
	W6-1	30x30 36x36 48x48	2C.18	2C-3	2-20
	W6-1a	24x24 30x30 36x36 48x48	2C.18	2C-3	2.20.1
	W6-1b	24x24 30x30 36x36 48x48	2C.18	2C-3	2-20.1
	W6-2	30x30 36x36 48x48	2C.19	2C-3	2-21
	W6-2a	24x24 30x30 36x36 48x48	2C.19	2C-3	2-21.1
	W6-2b	24x24 30x30 36x36 48x48	2C.19	2C-3	2-21.1
	W6-3	24x24 30x30 36x36 48x48	2C.34	2C-6	2-22
	W6-4a	48x48	2C.34A	2C-3	2-23
	W7-1	24x24 30x30 36x36 48x48	2C.12	2C-2	2-24

WARNING	SIGN #	SIZES	SECTION	FIGURE	SHSD
	W7-1a	24x24 30x30 36x36 48x48	2C.12	2C-2	2-24.1
	W7-1b	24x24 30x30 36x36 48x48	2C.12	2C-2	2-24.2
	W7-2	24x18	2C.48	2C-2	2-24.3
	W7-2b	24x18	2C.48	2C-2	2-24.3
	W7-3	24x18	2C.12	2C-2	2-24.4
	W7-3a	24x18	2C.12	2C-2	2-24.4
	W7-3b	24x18	2C.48	2C-2	2-24.4
	W7-4	78x48	2C.13	2C-2	2-24.5
	W7-4b	78x60	2C.13	2C-2	2.24.5
	W7-4c	78x60	2C.13	2C-2	2-24.6
	W7-4d	24x12	2C-13	2C-2	2-24.6
	W7-4e	24x12	2C-13	2C-2	2-24.6
	W7-4f	24x12	2C-13	2C-2	2-24.6

WARNING	SIGN #	SIZES	SECTION	FIGURE	SHSD
	W7-5	18X18 24x24	9B.18	9B-3	2-24.7
	W7-5a	12x9	9B.18	9B-3	2-24.7
	W7-6	24x24 30x30 36x36 48x48	2C.14	2C-2	2-24.8
	w7-6p	24X18	2C.14	2C-2	2-24.9
	W8-1	18x18 24x24 30x30 36x36 48x48	2C.23	2C-4	2-25
	W8-2	18x18 24x24 30x30 36x36 48x48	2C.23	2C-4	2-26
	W8-3	24x24 30x30 36x36	2C.25	2C-4	2-27
	W8-4	24x24 30x30 36x36 48x48	2C.26	2C-4	2-28
	W8-4T	36x36 48x48	2C.26	2C-4	2-29
	W8-5a	30x30 36x36 48x48	2C.27	2C-4	2-29.1

WARNING	SIGN #	SIZES	SECTION	FIGURE	SHSD
	W8-6	24x24 30x30 36x36 48x48	2C.40	2C-9	2-30
	W8-7	24x24 30x30 36x36 48x48	2C.28A	2C-4	2-31
	W8-8	24x24 30x30 36x36 48x48	2C.28A	2C-4	2-32
	W8-8T	36x36 48x48	2C.28A	2C-4	2-32.1
	W8-8Ta	36x36 48x48	2C.28A	2C-4	2-32.1
	W8-9	24x24 30x30 36x36 48x48	2C.26	2C-4	2-33
	W8-9a	24x24 30x30 36x36 48x48	2C.26	2C-4	2-34
	W8-10	18x18 30x30	9B.16	9B-3	2-34.1
	W8-10p	12X9 24X18	9B.16	9B-3	2-34.1

WARNING	SIGN #	SIZES	SECTION	FIGURE	SHSD
	W8-12	24x24 30x30 36x36 48x48	2B.28A	2C-4	2-34.2
	W8-13T	30x30 36x36	2C.28A	2C-4	2-35
	W8-14 Folding Sign	30x30 36x36	2C.28A	2C-4	2-36
	W8-15	36x36 48x48	2C.28A	2C-4	2-36.1
	W9-1R(L)	24x24 30x30 36x36 48x48	2C.33	2C-6	2-37
	W9-2R(L)	30x30 36x36 48x48 60X60	2C.33	2C-6	2-38
	W10-1	18 DIA 30 DIA 36 DIA 48 DIA	8B.04	8B-2 9B-3 10C-3	2-39
	W10-1a	24x12	8B.05 10C.10	8B-5 10C-3	2-39.1
	W10-2R(L)	24x24 30x30 36x36 48x48	8B.04 10C.15	8B-2 10C-3	2-39.2

WARNING	SIGN #	SIZES	SECTION	FIGURE	SHSD
	W10-3R(L)	24x24 30x30 36x36 48x48	8B.04 10C.15	8B-2	2-39.3
	W10-4R(L)	24x24 30x30 36x36 48X48	8B.04 10C.15	8B-2	2-39.4
	W10-4A	36x18 60x24	8B.12A	8B-5	2-39.5
	W10-4B	30x30 36x36 48x48	8B.12A	8B-5	2-39.5.1
	W10-5	24x24 30x30 36x36 48x48	8B.17 10C.16	8B-5 10C-3	2-39.6
	W10-6	30x30	8B.17A	8B-5	2-39.7
	W10-7	24x24 30x30 36x36	10C.17	8B-5 10C-3	2-39.8
	W10-8	30x30 36x36 48x48	8B.13	8B-5	2-39.9
	W10-9	24X18	8B.14	8B-5	2-39.10
	W10-10	24X18	8B.15	8B-5	2-39.10

WARNING	SIGN #	SIZES	SECTION	FIGURE	SHSD
	W10-11	24x24 30x30 36x36 48x48	8B.18 10C.18	8B-5 10C-3	2-39.11
	W10-11a	30x36	8B.18 10C.18	8B-5 10C-3	2-39.12
	W10-11b	30X36	8B.18 10C.18	8B-5 10C-3	2-39.12
	W10-12	18x18 24x24 30x30 36x36 48x48	8B.19 10C.19	8B-5 10C-3	2-39.12.1
	W10-13	24x18	8B.15	8B-5	2-39.12.2
	W10-14	24x18	8B.17	8B-5	2-39.12.2
	W10-14a	24x18	8B.17	8B-5	2-39.12.3
	W10-15	24x18	8B.17	8B-5	2-39.12.3
	W11-1	18X18 24X24 30X30 36x36 48x48	2C.40 9B.17	2C-9 9B-3	2-39.13
	W11-2	18X18 24X24 30X30 36x36 48x48	2C.41	2C-10	2-39.14

WARNING	SIGN #	SIZES	SECTION	FIGURE	SHSD
	W11-3	24x24 30x30 36x36 48x48	2C.41	2C-10	2-39.16
	W11-4	24x24 30x30 36x36 48x48	2C.41	2C-10	2-39.17
	W11-5a	24x24 30x30 36x36 48x48	2C.40	2C-9	2-39.19
	W11-6	24x24 30x30 36x36	2C.41	2C-9	2-39.20
	W11-7	24x24 30x30 36x36 48x48	2C.41	2C-10	2-39.21
	W11-8R(L)	24X24 30X30 36x36 48x48	2C.40	2C-9	2-39.22
	W11-9	24X24 30X30 36x36 48x48	2C.41	2C-10	2-39.23

WARNING	SIGN #	SIZES	SECTION	FIGURE	SHSD
	W11-10R(L)	24X24 30X30 36x36 48x48	2C.40	2C-9	2-39.24
	W11-11	24X24 30X30 36x36 48x48	2C.40	2C-9	2-39.25
	W11-11T	36x36	2C.40	2C-9	2-39.26
	W11-12p	24x18 30x24 36x30	2C.40	2C-9	2-39.27
	W11-14	24x24 30x30 36x36 48x48	2C.40	2C-9	2-39.28
	W12-1	24x24 30x30 36x36 48X48	2C.20		2-40
	W12-2	18X18 30x30 36x36 48x48	2C.22		2-41
	W12-2Tp	24x18	2C.22	2C-3	2-41.2
	W12-3T	66X12 84X24 96X18	2C.22	2C-3	2-41.3

WARNING	SIGN #	SIZES	SECTION	FIGURE	SHSD
	W12-3p	18x24	2C.22	2C-3	2-41.4
	W12-4	VARx36	2C.22	2C-3	2-41.5
	W12-5	36x36	2C.16A	2C-3	2-41.6
	W13-1	18x18 24x24 30X30	2C.46	2C-5	2-42
	W13-2	24x30 36x48 48x60	2C.36	2C-5	2-42.1
	W13-3	24x30 36x48 48x60	2C.36	2C-5	2-42.2
	W13-4	36x36	2C.36A	2C-5	2-43
	W13-5	24x30 36x48 48x60	2C.36	2C-5	2-42.3
	W14-1T	24x24 30x30 36x36	2C.21	2C-3	2-43.1

WARNING	SIGN #	SIZES	SECTION	FIGURE	SHSD
	W14-1	24x24 30x30 36x36	2C.21	2C-3	2-43.2
	W14-1pR(L)	36x8	2C.21	2C-3	2-43.3
	W14-2	24x24 30x30 36x36	2C.21	2C-3	2-43.4
	W14-2pR(L)	36x8	2C.21	2C-3	2-43.3
	W14-3	24X36X36 30x40x40 36x48x48 48x64x64	2C.35	2C-6	2-44
	W15-1	18X18 24X24 30x30 36x36	2C.42	2C-10	2-45
	W16-1	18x24 24x30	2C.51 9B.18	2C-11	2-46
	W16-2 distance plq.	24x18 30x24	2C.45	2C-11	2-47
	W16-3a distance plq.	24x12 30x12	2C.45	2C-11	2-48
	W16-4 distance plq.	30x24	2C.45	2C-11	2-49
	W16-5pL(R)	24x18	2C.47	2C-11	2-50

WARNING	SIGN #	SIZES	SECTION	FIGURE	SHSD
	W16-6pL(R)	24x18	2C.47	2C-11	2-50
	W16-7pL(R)	24x12 30x18	2C.47 7B.09 9B.17	2C-11	2-51
	W16-8	VARx8	2C.49	2C-11	2-52
	W16-8a	VARx15	2C.49	2C-11	
	W16-9p	24x8 36x12 48x16	7B.08 8B.17	2C-6 2C-11	2-51
	W16-10	24x18 36x24 48x36	2C.53	2C-11	2-52.1
	W16-11	24x12 30x18	2C.52	2C-11	2-52.2
	W16-12p	24x18	2C.37	2C-8	2-52.3
	W16-13p	24x18 30x24	2C.29	2C-11	2.52.4
	W17-1	24x24 30x30 36x36	2C.24	2C-4	2-53
	W19-1	30x30 36x36 48x48 60x60	2C.54	2C-12	2-54
	W19-2 Folding Sign	36x36 48x48	2C.28	2C-4	2-55

WARNING	SIGN #	SIZES	SECTION	FIGURE	SHSD
	W19-3	36x36 48x48	2C.54	2C-12	2-56
	W19-4	36x36	2C.54	2C-12	2-57
	W19-5	30x30 36x36	2C.28A	2C-4	2-58
	W19-6	30x30 36x36 48x48	2C.54	2C-12	2-59
	W19-6T	30x30 36x36	2C.54	2C-12	2-60
	W19-7	30x30 36x36	2C.54	2C-12	2-61
	W19-8	30x30 36x36	2C.54	2C-12	2-62
	W19-9	30x30 36x36	2C.54	2C-12	2-63
	W19-9A	30x30 36x36	2C.54	2C-12	2-63

WARNING	SIGN #	SIZES	SECTION	FIGURE	SHSD
	W19-10	30x30 36x36 48x48	2C.28A	2C-4	2-64
	W19-11	30x30 36x36	2C.28A	2C-4	2-65
	W19-12	30x30 36x36	2C.28A	2C-4	2-66
	W19-14	36x36	2C.28A	2C-4	2-67
	W19-15	36x36	2C.28A	2C-4	2-68
	W20-1	36x36	2C.54	2C-12	2-69
	W20-1a	36x36	2C.54	2C-12	2-69
	W20-2	36x36	2C.54	2C-12	2-70
	W20-2a	36x36	2C.54	2C-12	2-70

WARNING	SIGN #	SIZES	SECTION	FIGURE	SHSD
	W20-3D	48x48	2C.54	2C-12	2-71
	W20-7b	30x30 36x36 48x48	2C.29	2C-4	2-72

GUIDE	SIGN #	SIZES	SECTION	FIGURE	SHSD
INDEPENDENT MOUNT					
	M1-1 1,2 digits 3 digits	24x24 36x36 48x48 30x24 45x36 60x48	2D.11	2D-3 2E-11	3-1
	M1-2 1,2 digits 3 digits	24x24 36x36 48x48 30x24 45x36 60x48	2D.11	2D-3 2E-11	3-2
	M1-3 1,2 digits 3 digits	24x24 36x36 48x48 30x24 45x36 60x48	2D.11	2D-3 2E-11	3-3
	M1-4 1,2 digits 3 digits	24x24 36x36 48x48 30x24 45x36 60x48	2D.11	2D-3 2E-11	3-4
	Business Assembly M4-3 plus M1-4 1,2 digits	 24x24 36x36	2D.19		3-4.1
	Business Assembly M4-3 plus M1-4 3 digits	 30x24 45x36			

GUIDE	SIGN #	SIZES	SECTION	FIGURE	SHSD
GUIDE SIGN ATTACHMENT					
	M1-1 1,2 digits 3 digits	36x36 48x48 45x36 60x48	2D.11	2D-3 2E-11	3-1
	M1-2 1,2 digits 3 digits	36x36 48x48 45x36 60x48	2D.11	2D-3 2E-11	3-2
	M1-3 1,2 digits 3 digits	36x36 48x48 45x36 60x48	2D.11	2D-3 2E-11	3-3
	M1-4 1,2 digits 3 digits	36x36 48x48 45x36 60x48	2D.11	2E-11	3-4.2
GUIDE / IND MOUNT					
	M90-1(1) to M90-1(4)	24x24	-	2D-3 2E-11 2J-1	3-4.3
	M90-1(1) to M90-1l(4)	36x36	-		3-4.4
	M90-1(1) to M90-1(4)	48x48	-		3-4.5
	M90-2(1) to M90-2(4)	24x24	-	2D-3 2E-11 2J-1	3-4.6
	M90-2(1) to M90-2l(4)	36x36	-		3-4.7
	M90-2(1) to M90-2(4)	48x48	-		3-4.8

GUIDE	SIGN #	SIZES	SECTION	FIGURE	SHSD
GUIDE / IND MOUNT					
	M90-3(1) to M90-3(4)	24x24	-	2D-3 2E-11 2J-1	3-4.9
	M90-3(1) to M90-3l(4)	36x36	-		3-4.10
	M90-3(1) to M90-3(4)	48x48	-		3-4.11
GUIDE SIGN ATTACHMENT					
	M1-6T(1) T0 M1-6T(4)	VARx24 VARx36 VARx48	2D.11	2D-3	3-5
	M1-6L(1) T0 M1-6L(4)	VARx24 VARx36 VARx48	2D.11		3-5
	M1-6S(1) T0 M1-6S(4)	VARx24 VARx36 VARx48	2D.11		3-5
	M1-6P(1) T0 M1-6P(4)	VARx24 VARx36 VARx48	2D.11		3-5
	M1-6B(1) T0 M1-6B(4)	VARx24 VARx36 VARx48	2D.11		3-5
	M1-6F(1) T0 M1-6F(4)	VARx24 VARx36 VARx48	2D.11		3-5
	M1-6R(1) T0 M1-6R(4)	VARx24 VARx36 VARx48	2D.11		3-5

GUIDE	SIGN #	SIZES	SECTION	FIGURE	SHSD
INDEPENDENT MOUNT					
	M1-6T	24x24 36x36	2D.11	2D-3	3-5.1
	M1-6TB	24x24 36x36	2D.11		3-5.2
	M1-6L	24x24 36x36	2D.11		3-5.3
	M1-6S	24x24 36x36	2D.11		3-5.3
	M1-6P	24x24 36x36	2D.11		3-5.4
	M1-6B	24x24 36x36	2D.11		3-5.3
	M1-6F	24x24 36x36	2D.11	2D-3	3-5.5
	M1-6FB	24x24 36x36	2D.11	2D-3	3-5.6
	M1-6R	24x24 36x36	2D.11	2D-3	3-5.7
	M1-6RR	24x24 36x36	2D.11	2D-3	3-5.8

GUIDE	SIGN #	SIZES	SECTION	FIGURE	SHSD
	M1-5	18x18 24x24 30x30	2D.11	2D-3	3-6
	M1-7	18x18 24x24	2D.11	2D-3	3-7
	M1-8	12x18	9B.20	9B-4	3-8
	M1-9	18x24	9B.20	9B-4	3-9
	M1-10	36x36	2E.25A	2E-11	3-10
	M1-10a	36x36	2E.25A	2E-11	3-11

GUIDE	SIGN #	SIZES	SECTION	FIGURE	SHSD
	M2-1	21x15 30x24	2D.13	2D-4	3-12
	M2-1B	21x15 30x24			
	M2-1G	21x15 30x24			
	M2-1BR	21x15 30x24			
	M2-2	VARIES	2D.14	2D-4	3-12
	M3-1	24x12 30x15 48x18	2D.15	2D-4	3-13
	M3-1B	24x12 30x15 48x18			
	M3-1G	24x12 30x15 48x18			
	M3-1BR	24x12 30x15 48x18			
	M3-2	24x12 30x15 48x18	2D.15	2D-4	3-13
	M3-2B	24x12 30x15 48x18			
	M3-2G	24x12 30x15 48x18			
	M3-2BR	24x12 30x15 48x18			

GUIDE	SIGN #	SIZES	SECTION	FIGURE	SHSD
SOUTH	M3-3	24x12 30x15 48x18	2D.15	2D-4	3-14
SOUTH	M3-3B	24x12 30x15 48x18			
SOUTH	M3-3G	24x12 30x15 48x18			
SOUTH	M3-3BR	24x12 30x15 48x18			
WEST	M3-4	24x12 30x15 48x18	2D.15	2D-4	3-14
WEST	M3-4B	24x12 30x15 48x18			
WEST	M3-4G	24x12 30x15 48x18			
WEST	M3-4BR	24x12 30x15 48x18			
ALTERNATE	M4-1	24x12 30x15 48x18	2D.17	2D-4	3-15
ALT	M4-1a	24x12 30x15 48x18	2D.17	2D-4	3-15
BY-PASS	M4-2	24x12 30x15 48x18	2D.18	2D-4	3-15
BUSINESS	M4-3	24x12 30x15 48x18	2D.19	2D-4	3-15
TRUCK	M4-4	24x12 30x15 48x18	2D.20	2D-4	3-16

GUIDE	SIGN #	SIZES	SECTION	FIGURE	SHSD
	M4-5	24x12 30x15 48x18	2D.21	2D-4	3-16
	M4-5B	24x12 30x15 48x18			
	M4-5G	24x12 30x15 48x18			
	M4-6	24x12 30x15 48x18	2D.22	2D-4	3-16
	M4-7	24x12 30x15 48x18	2D.23	2D-4	3-17
	M4-7B	24x12 30x15 48x18			
	M4-7G	24x12 30x15 48x18			
	M4-8	24x12 30x15	6F.53	6F-5	3-17.1
	M4-8a	24x18	6F.53	6F-5	3-17.2
	M4-8b	24x12 30x15	6F.53	6F-5	3-17.2
	M4-9R(L,S)	30x24 48x36 60x48	6F.53	6F-5	3-17.3
	M4-9AR(L)	30x30 48x48 60x60	6F.53	6F-5	3-17.4
	M4-9N	30x12	6F.53	6F-5	

GUIDE	SIGN #	SIZES	SECTION	FIGURE	SHSD
	M4-10L(R)	48x18	6F.53	6F-5	3-17.5
	M4-15	60x12 72x12	6F.53A	6F-5	3-17.6
	M4-11	24x6 12x4	9B.21	9B-4	3-18
	M4-12	24x6 12x4	9B.21	9B-4	3-18
	M4-13	24x6 12x4	9B.21	9B-4	3.18
	M4-20	24x12			3-18.1
	M5-1L(R)	21x15	2D.25	2D-5	3-19
	M5-1BL(R)	21x15			
	M5-1GL(R)	21x15			
	M5-1BRL(R)	21x15			
	M5-2L(R)	21x15	2D.25	2D-5	3-19
	M5-2BL(R)	21x15			
	M5-2GL(R)	21x15			
	M5-2BRL(R)	21x15			

GUIDE	SIGN #	SIZES	SECTION	FIGURE	SHSD
	M5-3L	21x15	2D.25	2D-5	3-19.1
	M5-3BL	21x15			
	M5-3GL	21x15			
	M5-3BRL	21x15			
	M6-1	21x15	2D.26	2D-5	3-19
	M6-1B	21x15			
	M6-1G	21x15			
	M6-1BR	21x15			
	M6-2R M6-2L	21x15	2D.26	2D-5	3-20
	M6-2BR M6-2BL	21x15			
	M6-2GR M6-2GL	21x15			
	M6-2BRR M6-2BRL	21x15			

GUIDE	SIGN #	SIZES	SECTION	FIGURE	SHSD
	M6-3	21x15	2D.26	2D-5	3-20
	M6-3B	21x15			
	M6-3G	21x15			
	M6-3BR	21x15			
	M6-4	21x15	2D.26	2D-5	3-20
	M6-4B	21x15			
	M6-4G	21x15			
	M6-4BR	21x15			
	M6-5R M6-5L	21x15	2D.26	2D-5	3-21
	M6-5BR M6-5BL	21x15			
	M6-5GR M6-5GL	21x15			
	M6-5BRR M6-5BRL	21x15			

GUIDE	SIGN #	SIZES	SECTION	FIGURE	SHSD
	M6-6R(L)	21x15	2D.26	2D-5	3-21
	M6-6BR(L)	21x15			
	M6-6GR(L)	21x15			
	M6-6BRR(L)	21x15			
	M6-7R(L)	21x15	2D.26	2D-5	3-21
	M6-7BR(L)	21x15			
	M6-7GR(L)	21x15			
	M6-7BRR(L)	21X15			
	M6-8L	24x18		2D-5	3-23
	M6-8BL	24x18			
	M6-8GL	24x18			
	M6-8C	24x18		2D-5	3-23
	M6-8BC	24x18			

GUIDE	SIGN #	SIZES	SECTION	FIGURE	SHSD
	M6-8GC	24x18		2D-5	3-23
	M6-8R	24x18			3-23
	M6-8BR	24x18			
	M6-8GR	24x18			
	M7-1	12x9	9B.21	9B-4	3-24
	M7-1G	12x9			
	M7-2	12x9	9B.21	9B-4	3-24
	M7-2G	12x9			
	M7-3R(L)	12x9	9B.21	9B-4	3-24
	M7-3GR(L)	12x9			
	M7-4R(L)	12x9	9B.21	9B-4	3-24
	M7-4GR(L)	12x9			
	M7-5	12x9	9B.21	9B-4	3-24

GUIDE	SIGN #	SIZES	SECTION	FIGURE	SHSD
	M7-5G	12X9		9B-4	3-24
	M7-6R(L)	12x9	9B.21	9B-4	3-24
	M7-6GR(L)	12x9			
	M7-7R(L)	12x9	9B.21	9B-4	3-24
	M7-7GR(L)	12x9			
	D1-1	VARx12 VARx18	2D.34	2D-7	3-25
D1-1 SAMPLES	D1-1 SAMPLES				3-25.1
	D1-2	VARx24 VARx30	2D.34	2D-7	3-25.2
D1-2 SAMPLES	D1-2 SAMPLES				3-25.3 to 25.4
	D1-3	VARx36 VARx42	2D.34	2D-7	3-25.5
D1-3 SAMPLES	D1-3 SAMPLES				3-25.6 to 25.9
	D2-1	VARx12 VARx18	2D.36	2D-7	3-26
	D2-2	VARx24 VARx30	2D.36	2D-7	3-27
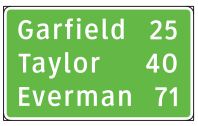	D2-3	VARx36 VARx42	2D.36	2D-7	3-27.1
	D3-1, 1T	VARIES	2D.38	2D-8	3-28
	D3-2	VARIES		2D-8	3-29

GUIDE	SIGN #	SIZES	SECTION	FIGURE	SHSD
	D4-1R(L,S)	18x15 30x24	2D.40	2D-8	3-30
	D4-2R(L)	24x30 30x36 36x48	2D.41	2D-8	3-31
	D4-3L(R)	12x18	9B.22	9B-4	3-32
	D5-Plaque R (L)	36x9			3-33
	D5-1Ta	36x36	2D.42	2D-9	3-33
	D5-2TaR(L)	36x36	2D.42	2D-9	3-34
	D5-5a	18x18 24x24 30x30	2D.42	2D-9	3-34.1
	D5-5Ta	36x36	2D.42	2D-9	3-35
	D5-6TaR(L)	36x36	2D.42	2D-9	3-36
	D5-7T	36x36	2D.42	2D-9	3-37

GUIDE	SIGN #	SIZES	SECTION	FIGURE	SHSD
	D5-8TR(L)	36x36	2D.43	2D-9	3-37
	D6-1R(L)	36x36	2D.43	2D-9	3-38
	D6-1a	36x36	2D.43	2D-9	3-38
	D6-2	48x36	2D.43	2D-9	3-38.1
	D6-3R(L)	48x36	2D.43	2D-9	3-38.1
	D7-1	VARx12	2H.08	2H-6	3-39
	D7-2	VARx24		2H-6	3-39
	D7-3	VARx36		2H-6	3-39.1
	D7-5L(R)	48x24		2H-6	3-39.2
	D7-5aR(L)	36x36		2H-6	3-39.2
	D7-6aR(L)	48x48	2H.13	2H-6A	3-39.3
	D7-7aR(L)	48x48	2H.13	2H-6A	3-39.3.1

GUIDE	SIGN #	SIZES	SECTION	FIGURE	SHSD
	D7-8R(L)	48x48		2D-9	3-39.4
	D7-8dR(L)	48x48		2D-9	3-39.5
	D7-8bR(L)	48x48		2D-9	3-39.4
	D7-8eR(L)	48x48		2D-9	3-39.5.1
	D7-10b	24x36	2H.08	2H-6	3-39.6
	D7-12	6x6 9x9 12x12 18x18 24x24	2H.08	2H-6	3-39.7
	D7-12a	18x18	2H.08	2H-6	3-39.8
	D7-13	48x30	2H.08	2H-6	3-39.8
	D8-1	60x48 78x60 96x72	2D.44A		3-40
	D8-1a	60x48 78x60 96x72	2D.44A		3-40.1

GUIDE	SIGN #	SIZES	SECTION	FIGURE	SHSD
	D8-1b	60x48 78x60 96x72	2D.44B		3-40
	D8-1c	60x48 78x60 96x72	2D.44B		3-40.1
	D8-2	66x54 84x72 108x90	2D.44A		3-41
	D8-2T	72x30	2D.44A		3-41.1
	D8-3	48x42 66x60 84x78	2D.44A		3-42
	D8-3a	48x42 66x60 84x78	2D.44B		3-42
	D8-4	60x30	2D.44B		3-42.1
	D5&9 arrow	24x6			3-42.2
	D5&9 Ahead	24x6			3-42.2
	D5&9 1 mile	24x6			3-42.2
	D9-1	18x18 24x24 30x30	2D.45	2D-11	3-43
	D9-1a	18x24 24x30 30x36		2D-11	3-44
	D9-1b	18x24 24x30 30x36		2D-11	3-45

GUIDE	SIGN #	SIZES	SECTION	FIGURE	SHSD
	D9-2	18x18 24x24 30x30 36x36	2D.45	2D-11	3-46
	Plaque	24x6			3-42.2
	D9-3	18x18 24x24 30x30	2D.45	2D-11	3-47
	D9-3a	18x18 24x24 30x30	2D.45	2D-11	3-48
	D9-3 & 3a plaque	24x6			3-42.2
	D9-4T	24x30 36x48	2D.45	2D-11	3-49
	D9-4a	72x36		2D-11	3-49.1
	D9-4b	12x15 24x30 36x48 48x48		2D-11	3-49.1
	D9-4c	48x48		2D-11	3-49.2
	D9-4d	48x48		2D-11	3-49.2
	D9-6	18x18 24x24 30x30	2D.45	2D-11	3-50
	D9-6a	24x6 30x7 36x9		2D-11	3-50

GUIDE	SIGN #	SIZES	SECTION	FIGURE	SHSD
	D9-6p	30x6	2D.45	2D-11	3-50
	D9-7	18x18 24x24 30x30	2D.45	2D-11	3-51
	D9-8	18x18 24x24 30x30	2D.45	2D-11	3-52
	D9-9	18x18 24x24 30x30	2D.45	2D-11	3-53
	D9-10T	24x18 30x24	2D.45	2D-11	3-54
	D9-11	18x18 24x24 30x30	2D.45	2D-11	3-55
	D9-11a, b	18x18 24x24 30x30		2D-11	3-56
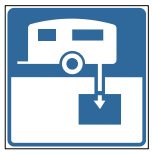	D9-12	18x18 24x24 30x30	2D.45	2D-11	3-57
	D9-14	24x12 30x15	2D.45	2D-12	3-59
	D9-15	18x18 24x24 30x30	2D.45	2D-11	3-60
	D9-16	24x18 30x24		2D-11	3-61
	D9-17	102x30			3-61.1

GUIDE	SIGN #	SIZES	SECTION	FIGURE	SHSD
	D10-1 1 digit	10x18 12x24	2D.46	2D-13	3-62
	D10-2 2 digit	10x27 12x36	2D.46	2D-13	3-62
	D10-3 3 digit	10x36 12x48	2D.46	2D-13	3-62
	D10-1a 1 digit w/decimal	10x27 12x38	2D.46	2D-13	3-62.1
	D10-2a 2 digit	10x36 12x48	2D.46	2D-13	3-62.1
	D10-3a 3 digit	10x48 12x60	2D.46	2D-13	3-62.1
	D10-4	18x54	2E.54	2E-45	3-62.2
	D10-5	18x60	2E.54	2E-45	3-62.2

GUIDE	SIGN #	SIZES	SECTION	FIGURE	SHSD
	D10-7a	3x10		2D-13	3-62.3
	D10-7b	3x12		2D-13	3-62.3
	D11-1	24x18 30x24	9B.19	9B-4	3-63
	D12-1	84x48 108x66 132x84	2E.56	2D-12	3-64
	D12-2	54x42 72x54 96x66	2E.57	2D-12	3-65
	D12-3	84x48 108x66 132x84	2E.56	2D-12	3-66
	D12-4T Top Bottom	48x48 48x24 48x24		2D-12	3-67
	D12-5T	24x42		2D-12	3-67.1
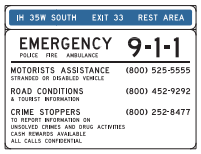	D12-6	48x36		2D-12	3-67.2
	D13-1L(R)	60x30 72x36	2D.51	2D-12	3-68

GUIDE	SIGN #	SIZES	SECTION	FIGURE	SHSD
	D13-2	60x30 72x36	2D.51	2D-12	3-68.1
	D13-3	60x30 72x36		2D-12	3-68
	D14-1R(L)	66x24 96x48		2D-12	3-68.2
	D14-2	36x60		2D-12	3-68.3
	I1-1	12x18	2D.47	2D-12	3-69
	I-2	24x18 78x36	2D.48	2D-12	3-70
	I-2a	VARx24 VARx36		2D-12	3-70.1
	I-2b	VARx48 VARx60 VARx84		2D-12	3-70.2
	I-2c	VARx12 VARx18 VARx24		2D-12	3-70.3
	I-2d	VARx24 VARx36 VARx48		2D-12	3-70.4
	I-2eR(L)	48x8 72x12		2D-12	3-70.5
	I-3	VARx18 VARx30 VARx36	2D.48	2D-12	3-71
	I arrow	24x6			3-71.1

GUIDE	SIGN #	SIZES	SECTION	FIGURE	SHSD
	I-4	18x18 24x24 30x30	2D.48	2D-12	3-72
	Plaque	24x6			3-71.1
	I-5	18x18 24x24 30x30 36x36 48x48	2D.48	2D-12	3-73
	Plaque	24x6			3-71.1
	I-6	18x18 24x24 30x30	2D.48	2D-12	3-74
	I-7	18x18 24x24 30x30	2D.48	2D-12	3-75
	I-8	18x18 24x24 30x30	2D.48	2D-12	3-76
	Plaque	24x6			3-71.1
	I-9	18x18 24x24 30x30	2D.48	2D-12	3-77
	I-10	18x18 24x24 30x30	2D.48	2D-12	3-78
	I-11	30x48	2D.48	2D-12	3-79
	I-12	18x18 24x24 30x30	10C.20	10C-3	3-79.1

GUIDE	SIGN #	SIZES	SECTION	FIGURE	SHSD
	I-13T	9x12	8B.12 10C.21	8B-4	3-79.2
	D26	18x12		2D-14A	3-80
	D27	24x15		2D-14A	3-81
	D28	24x15		2D-14A	3-81
	D29	24x15		2D-14A	3-82
	D30	24x12		2D-14A	3-82
	D31	30x24		2D-14A	3-83
	D32	36x12		2D-14A	3-83
	D34	36x18		2D-14A	3-84
	D35	36x18		2D-14A	3-84
	D42	36x24		2D-14A	3-85
	D-43	36x24		2D-14A	3-85.1
	D-44	36x24		2D-14A	3-85.1
	D55	66x36		2D-14A	3-86

GUIDE	SIGN #	SIZES	SECTION	FIGURE	SHSD
	D56R(L)	66x36		2D-14A	3-86
	D60	18x18		2D-14A	3-87
	D61	18x18 24x24 30x30		2D-14A	3-87.1
	D65	24x24		2D-14A	3-87.2
	Plaque	24x10			
	D70	36x14		2D-14A	3-88
	D70a	18x18		2D-14A	3-88
	D70S,R,G, B,M	42x14		2D-14A	3-89
	BRAZOS	42x24	2D.49	2D-14A	3-90
	FOREST	42x24	2D.49	2D-14A	3-90
	FORTS	42x24	2D.49	2D-14A	3-90
	HILL CNTY.	42x24	2D.49	2D-14A	3-90
	INDEPEND.	42x24	2D.49	2D-14A	3-90
	LAKES	42x24	2D.49	2D-14A	3-90
	MOUNT.	42x24	2D.49	2D-14A	3-90

GUIDE	SIGN #	SIZES	SECTION	FIGURE	SHSD
	PECOS	42x24	2D.49	2D-14A	3-90
	PLAINS	42x24	2D.49	2D-14A	3-90
	TROPICAL	42x24	2D.49	2D-14A	3-90
	WILDFLR.	42x24	2D.49	2D-14A	3-90
	ARROW	18”DIA. 24”DIA.		2D-14A	3-90
	DWI	48x48		2D-14A	3-91
	INTNL BIRDING CORRIDOR	30x36		2D-14A	3-92
	COASTAL BIRDING TRAIL	30x30		2D-14A	3-92.1
	PANHANDLE WILDLIFE TRAIL	30x30		2D-14A	3-92.2
	H.O.T. WILDLIFE TRAIL	30x30		2D-14A	3-92.3
	TXDOT LOGO	48x48		2D-14A	3-93

RECREATIONAL AND CULTURAL INTEREST AREA SYMBOLS

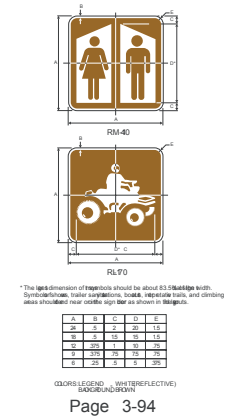

A	B	C	D	E
24	3	2	20	1.5
18	3	1.5	15	1.5
12	2.25	1	10	.75
9	2.25	.75	7.5	.75
6	1.5	.5	5	.375

Page 3-94


3-95


3-96

3-97

3-98

3-99

3-100

3-101

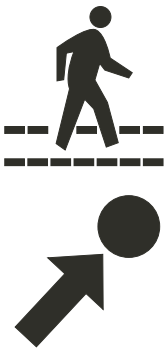
3-102


3-103

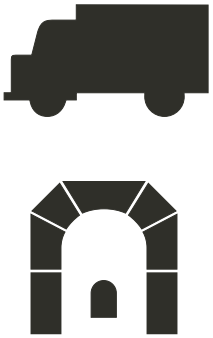
3-104


3-105


3-106


3-107


3-108

3-109


3-110

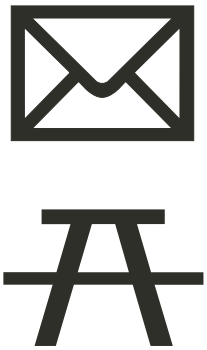
3-111

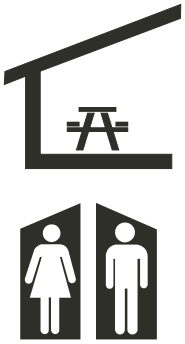
3-112

3-113

RECREATIONAL AND CULTURAL INTEREST AREA SYMBOLS

RECREATIONAL AND CULTURAL INTEREST AREA SYMBOLS



CONSTRUCTION	SIGN #	SIZES	SECTION	FIGURE	SHSD
	CW1-6a	30x30 36x36 48x48 60x60	6F.23A	6F-4	4-1
	CW8-11	36x36 48x48	6F.43	6F-4	4-1.1
	CW16-2 distance plq.	24x18 30x24	6F.35A	6F-4	2-47
	CW16-3a distance plq.	24x12 30x12	6F.35A	6F-4	2-48
	CW16-4 distance plq.	30x24	6F.49	6F-4	2-49
*	CW20-1A	36x36 48x48 60x60	6F.17	6F-4	4-1.2 * CW20-1 Alternate 1st line SIGN SIGNAL BRIDGE STREET RAMP
*	CW20-1B	36x36 48x48 60x60			
*	CW20-1C	36x36 48x48 60x60			
*	CW20-1D	36x36 48x48 60x60			
*	CW20-1E	36x36 48x48 60x60			

CONSTRUCTION	SIGN #	SIZES	SECTION	FIGURE	SHSD
*	CW20-1F	36x36 48x48 60x60			4-1.2 * See page D-1
	CW20-2A	36x36 48x48	6F.18	6F-4	4-2
	CW20-2B	36x36 48x48			
	CW20-2C	36x36 48x48			
	CW20-2D	36x36 48x48			
	CW20-2E	36x36 48x48			
	CW20-2F	36x36 48x48			
**	CW20-3A	36x36 48x48	6F.19	6F-4	4-3 ** CW20-3 Alternate 1st line RAMP STREET FRWY.
**	CW20-3B	36x36 48x48			

CONSTRUCTION	SIGN #	SIZES	SECTION	FIGURE	SHSD
**	CW20-3C	36x36 48x48			4-3
**	CW20-3D	36x36 48x48			** CW20-3 Alternate 1st line RAMP STREET FRWY.
**	CW20-3E	36x36 48x48			
**	CW20-3F	36x36 48x48			
	CW20-4A	36x36 48x48	6F.20	6F-4	4-4
	CW20-4B	36x36 48x48			
	CW20-4C	36x36 48x48			* A distance plaque may be placed under this sign.
	CW20-4D	36x36 48x48			
*	CW20-5R(L)	36x36 48x48	6F.21	6F-4	4-5

CONSTRUCTION	SIGN #	SIZES	SECTION	FIGURE	SHSD
	CW20-5C	48x48	6F.21		4-6
	CW20-5aR(L)	30x30 36x36 48x48	6F.21	6F-4	4-7
	CW20-6	54x48 90x84	6F.21A	6F-4	4-8
	CW22-7A	36x36 48x48	6F.29	6F-4	4-9
	CW22-7B	36x36 48x48			* A distance plaque may be placed under this sign.
	CW22-7C	36x36 48x48			
	CW22-7D	36x36 48x48			
	CW20-7a	30x30 36x36 48x48	6F.29	6F-4	4-10

CONSTRUCTION	SIGN #	SIZES	SECTION	FIGURE	SHSD
	CW20-7b	30x30 36x36 48x48	6F.29	6F-4	4-11
	CW20-8	36x36 48x48 60x60	6F.22A	6F-4	4-12
	CW21-1a	30x30 36x36 48x48	6F.31	6F-4	4-13
	CW21-1b	24x24 30x30 36x36 48x48	6F.31	6F-4	4-14
	CW21-1T	48x48	6F.54B	6F-4	4-15
	CW21-2	24x24 30x30 36x36 48x48	6F.32	6F-4	4-16
	CW21-2T	24x24 30x30 36x36 48x48	6F.32	6F-4	4-16
	CW21-3D	30x30 36x36 48x48	6F.33	6F-4	4-17
	CW21-4	48x48	6F.34	6F-4	4-17.1

CONSTRUCTION	SIGN #	SIZES	SECTION	FIGURE	SHSD
	CW21-5	24x24 30x30 36x36 48x48	6F.35	6F-4	4-18
*	CW21-5aR(L)	30x30 36x36 48x48 60x60	6F.35	6F-4	4-19
*	CW21-6	24x24 30x30 36x36 48x48	6F.36	6F-4	4-20
	CW21-6D	24x24 30x30 36x36	6F.36	6F-4	4-20.1
	CW21-7D	30x30 36x36 48x48	6F.37	6F-4	4-21
	CW21-9	30x30 36x36 48x48	6F.45A	6F-4	4-22
	CW21-10	48x48	6F.27A	6F-4	4-23
	CW21-10b	48x48	6F.27A	6F-4	4-23.1 * A distance plaque may be placed under this sign.

CONSTRUCTION	SIGN #	SIZES	SECTION	FIGURE	SHSD
	CW21-17	30x30 36x36 48x48	6F.45B	6F-4	4-25
	CW21-18	30x30 36x36 48x48	6F.45B	6F-4	4-26
	CW22-1B	36x36 48x48	6F.39	6F-4	4-27
	CW22-2	42X36	6F.40	6F-4	4-28
	CW22-3	36x30 42x36	6F.41	6F-4	4-29
	CW23-1	48x24	6F.27	6F-4	4-30
	CW23-1T	48x48	6F.20A	6F-4	4-31
	CW23-2T	48x48	6F.20A	6F-4	4-32
	CW23-3T	48x48	6F.20A	6F-4	4-33
	CW25-1T	48x48	6F.28A	6F-4	4-34

CONSTRUCTION	SIGN #	SIZES	SECTION	FIGURE	SHSD
EXIT CLOSED	CW26-1T	96x24	6F.28	6F-4	4-35
ROAD WORK NEXT 5 MILES	G20-1	48x18 60x24	6F.51	6F-4	4-36
ROAD WORK ← NEXT 5 MILES NEXT 15 MILES →	G20-1a	72x36	6F.51	6F-4	4-36.1
ROAD WORK ← NEXT 5 MILES	G20-1bL(R)	72x24	6F.51	6F-4	4-36.1
END ROAD WORK	G20-2a	36x18 48x24	6F.52	6F-4	4-37
END WORK ZONE	G20-2b	36x18 48x24			4-38
PILOT CAR FOLLOW ME	G20-4	36x18	6F.54	6F-4	4-39
BEGIN ROAD WORK NEXT 5 MILES	G20-5T	48x24 60x30			4-40
NAME ADDRESS CITY STATE CONTRACTOR	G20-6	48x30 60x42	6F.54A	6F-4	4-41
Working For You Give Us A BRAKE	G20-7	96x48 192x96	6F.54B	6F-4	4-43
WORK ZONE	G20-9	24x18 36x24			4-44
BEGIN WORK ZONE	G20-9T	24x24 36x30			4-45
EXIT ONLY	E1-1	48x36	6F.28	6F-5	4-46
EXIT OPEN	E5-2	48x36	6F.28	6F-5	4-46
EXIT CLOSED	E5-2a	48x36	6F.28	6F-5	4-46

CONSTRUCTION	SIGN #	SIZES	SECTION	FIGURE	SHSD
	CW1-1R(L)	36x36 48x48		6F-4	2-1
	CW1-2R(L)	36x36 48x48		6F-4	2-2
	CW1-3R(L)	36x36 48x48		6F-4	2-3
	CW1-4R(L)	36x36 48x48		6F-4	2-4
	CW1-5R(L)	36x36 48x48			2-4.1
	CW1-6R(L)	48x24 60x30		6F-4	2-5
	CW1-7	48x24 60x30			2-5.1
	CW1-8R(L)	18x24 24x30 30x36 36x48		6F-4	2-5.1.1
	CW2-1	36x36 48x48			2-6

These Temp. Traffic Control signs have the same design as their corresponding Warning Sign, except background color is orange.

CONSTRUCTION	SIGN #	SIZES	SECTION	FIGURE	SHSD
	CW2-1aR(L)	36x36 48x48			2-6.1
	CW2-2R(L)	36x36 48x48			2-6.2
	CW2-3R(L)	36x36 48x48			2-6.3
	CW2-4	36x36 48x48			2-6.4
	CW2-5	36x36 48x48			2-6.5
	CW2-6B CW2-6A CW2-6C CW2-6D CW2-6E CW2-6F	48x48			2-6.7
	CW2-8	36x36			2-6.8
	CW3-1a	36x36 48x48			2.6.9

These Temp. Traffic Control signs have the same design as their corresponding Warning Sign, except background color is orange.

CONSTRUCTION	SIGN #	SIZES	SECTION	FIGURE	SHSD
	CW3-1p	24x18 30x24			2-8.1
	CW3-2a	36x36 48x48			2-7.1
	CW3-2p	24x18 30x24			2-8.1
	CW3-3a	36x36 48x48			2-9.1
	CW3-5	36x36 48x48		6F-4	2-9.2
	CW4-1R(L)	36x36 48x48		6F-4	2-11
	CW4-1aR(L)	36x36 48x48 60x60	6F.23	6F-4	2-12
	CW4-3R(L)	36x36 48X48		6F-4	2-14
	CW4-4	36x18 48x24			2-14.2
	CW5-1	36x36 48x48		6F-4	2-15

These Temp. Traffic Control signs have the same design as their corresponding Warning Sign, except background color is orange.

CONSTRUCTION	SIGN #	SIZES	SECTION	FIGURE	SHSD
	CW5-2	36x36 48X48		6F-4	2-16
	CW5-3	36x36 48X48			2-18
	CW5-4	36x36 48X48	6F.26	6F-4	2-19
	CW6-1	36x36 48X48		6F-4	2-20
	CW6-1a	36x36 48x48			2-20.1
	CW6-1b	36x36 48x48			2-20.1
	CW6-2	36x36 48x48		6F-4	2-21

These Temp. Traffic Control signs have the same design as their corresponding Warning Sign, except background color is orange.

CONSTRUCTION	SIGN #	SIZES	SECTION	FIGURE	SHSD
	CW6-2a	36x36 48x48			2-21.1
	CW6-2b	36x36 48x48			2-21.1
	CW6-3	36x36 48x48	6F.30	6F-4	2-22
	CW6-4a	48x48			2-23
	CW7-1	36x36 48x48		6F-4	2-24
	CW7-1a	36x36 48x48			2-24.1
	CW7-1b	36x36 48x48			2-24.2
	CW7-2	24x18			2-24.3
	CW7-2b	24x18			2-24.3

These Temp. Traffic Control signs have the same design as their corresponding Warning Sign, except background color is orange.

CONSTRUCTION	SIGN #	SIZES	SECTION	FIGURE	SHSD
	CW7-3	24x18			2-24.4
	CW7-3a	24x18			2-24.4
	CW7-3b	24x18			2-24.4
	CW7-4	78x48			2-24.5
	CW7-4b	78x60			2.24.5
	CW7-4c	78x60			2-24.6
	CW7-4d	24x12			2-24.6
	CW7-4e	24x12			2-24.6
	CW7-4f	24x12			2-24.6
	CW8-1	36x36 48x48		6F-4	2-25
	CW8-2	36x36 48x48		6F-4	2-26
	CW8-3	36x36		6F-4	2-27

These Temp. Traffic Control signs have the same design as their corresponding Warning Sign, except background color is orange.

CONSTRUCTION	SIGN #	SIZES	SECTION	FIGURE	SHSD
	CW8-4	36x36 48x48	6F.42	6F-4	2-28
	CW8-4T	36x36 48x48			2-29
	CW8-5a	36x36 48x48		6F-4	2-29.1
	CW8-6	36x36 48x48	6F.34		2-30
	CW8-7	36x36 48x48			2-31
	CW8-8	36x36 48x48			2-32
	CW8-8T	36x36 48x48			2-32.1
	CW8-8Ta	36x36 48x48			2-32.1
	CW8-9	36x36 48x48	6F.42		2-33

These Temp. Traffic Control signs have the same design as their corresponding Warning Sign, except background color is orange.

CONSTRUCTION	SIGN #	SIZES	SECTION	FIGURE	SHSD
	CW8-9a	36x36 48x48	6F.42	6F-4	2-34
	CW8-12	36x36 48x48	6F.44	6F-4	2-34.2
	CW8-13	30x30 36x36			2-35
	CW8-14 Folding Sign	30x30 36x36			2-36
	CW8-15	36x36 48x48			2-36.1
	CW9-1R(L)	36x36 48x48		6F-4	2-37
	CW9-2R(L)	36x36 48x48 60x60		6F-4	2-38
	CW10-1a	24x12			2-39.1
	CW10-2R(L)	36x36 48x48			2-39.2

These Temp. Traffic Control signs have the same design as their corresponding Warning Sign, except background color is orange.

CONSTRUCTION	SIGN #	SIZES	SECTION	FIGURE	SHSD
	CW10-3R(L)	36x36 48x48			2-39.3
	CW10-4R(L)	36x36 48x48			2-39.4
	CW10-4A	36x18 60x24			2-39.5
	CW10-5	36x36 48x48			2-39.6
	CW10-6	30x30			2-39.7
	CW10-10	30x9 36x9			2-39.10
	CW10-11	36x36 48x48			2-39.11
	CW10-11a	30x36			2-39.12
	CW10-11b	30x36			2-39.12

These Temp. Traffic Control signs have the same design as their corresponding Warning Sign, except background color is orange.

CONSTRUCTION	SIGN #	SIZES	SECTION	FIGURE	SHSD
	CW10-12	36x36 48x48			2-39.12.1
	CW10-13	24x18			2-39.12.2
	CW10-14	24x18			2-39.12.2
	CW10-14a	24x18			2-39.12.2
	CW10-15	24x18			2-39.12.2
	CW11-1	36x36 48x48			2-39.13
	CW11-2	36x36 48x48			2-39.14
	CW11-8L(R)	36x36 48x48			2-39.22

These Temp. Traffic Control signs have the same design as their corresponding Warning Sign, except background color is orange.

CONSTRUCTION	SIGN #	SIZES	SECTION	FIGURE	SHSD
	CW11-9	36x36 48x48			2-39.23
	CW11-10L(R)	36x36 48x48	6F.34	6F-4	2-39.24
	CW11-11T	36x36			2-39.26
	CW11-12p	30x24 36x30			2-39.27
	CW12-1	36x36 48x48			2-40
	CW12-2	36x36 48x48			2-41
	CW12-2TP	24x18			2-41.2
	CW12-3T	66X12 84X24 96X18			2-41.3

These Temp. Traffic Control signs have the same design as their corresponding Warning Sign, except background color is orange.

CONSTRUCTION	SIGN #	SIZES	SECTION	FIGURE	SHSD
	CW12-3P	18x24			2-41.4
	CW12-4	VARx36			2-41.5
	CW12-5	36x36			2-41.6
	CW13-1	18x18 24x24 30x30	6F.48	6F-4	2-42
	CW13-2	24x30 36x48 48x60			2-42.1
	CW13-3	24x30 36x48 48x60			2-42.2
	CW13-4	36x36	6F.25	6F-4	2-43
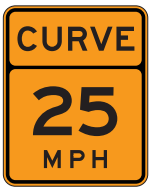	CW13-5	24X30 36X48 48X60			2-42.3
	CW14-1T	30x30 36x36			2-43.1

These Temp. Traffic Control signs have the same design as their corresponding Warning Sign, except background color is orange.

CONSTRUCTION	SIGN #	SIZES	SECTION	FIGURE	SHSD
	CW14-1	30x30 36x36			2-43.2
	CW14-2	36x36			2-43.4
	CW14-3	30x40x40 36x48x48 48x64x64			2-44
	CW16-5pL(R)	24x18			2-50
	CW16-6pL(R)	24x18			2-50
	CW16-7pL(R)	24x12 30x18			2-51
	CW16-8	VARx8			2-52
	CW16-8a	VARxVAR			2-52
	CW16-9p	24x8 36x12 48x16			2-51
	CW16-13p	24x18 30x24			2.52.3
	CW19-1	36x36 48x48 60x60			2-54

These Temp. Traffic Control signs have the same design as their corresponding Warning Sign, except background color is orange.

CONSTRUCTION	SIGN #	SIZES	SECTION	FIGURE	SHSD
	CW19-2	36x36 48x48			2-55
	CW19-3	36x36 48x48			2-56
	CW19-4	36x36			2-57
	CW19-5	36x36			2-58
	CW19-6	36x36 48x48			2-59
	CW19-10	36x36 48x48			2-64
	CW19-11	36x36			2-65
	CW19-12	36x36			2-66

These Temp. Traffic Control signs have the same design as their corresponding Warning Sign, except background color is orange.

CONSTRUCTION	SIGN #	SIZES	SECTION	FIGURE	SHSD
	CW19-14	36x36			2-67
	CW19-15	36x36			2-68

These Temp. Traffic Control signs have the same design as their corresponding Warning Sign, except background color is orange.

EMERGENCY	SIGN #	SIZES	SECTION	FIGURE	SHSD
	EM-1T	36x36 or 36 DIA	2I.03	2I-1	5-1
	EM-1a	24 DIA		2I-1	5-1.1
	EM-2	30x24	2I.04	2I-1	5-2
	EM-3	30x24	2I.05	2I-1	5-2
	EM-4	24x30	2I.06	2I-1	5-3
	EM-5	24x30	2I.07	2I-1	5-3
	EM-6a,b, c,d	30x24	2I.08	2I-1	5-4
	EM-7a,b, c,d	30x24	2I.09	2I-1	5-5
	EM-7T	30x18		2I-1	5-5.1

SCHOOL	SIGN #	SIZES	SECTION	FIGURE	SHSD
	S1-1	30x30 36x36 48x48	7B.08	7B-1	5-6
	S3-1	30x30 36x36	7B.10	7B-1	5-8
	S4-1	24x10 36x15 48x20	7B.11	7B-1	5-9
	S4-1a	24x10 36x15 48x20	7B.11	7B-1	5-9
	S4-2	24x10 36x15 48x20	7B.11	7B-1	5-10
	S4-3	24x8 36x12 48x16	7B.11	7B-1	5-10
	S4-4	24x10 36x15 48x20	7B.11	7B-1	5-11
	S4-6	24x10 36x15 48x20	7B.11	7B-1	5-11
	S5-1	24x48 36x72 48x96	7B.11	7B-1	5-12

SCHOOL	SIGN #	SIZES	SECTION	FIGURE	SHSD
	S6-1	84x36 96x48		7B-1	5-13

SYMBOLS AND ARROWS



SYMBOLS

6-46

6-51

6-52

6-53

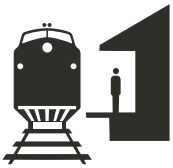
6-54

6-55

6-56

6-57

6-58

6-59

6-60

6-64

6-65

6-66

6-67

6-68

6-69

6-70

6-71

6-72

APPENDIX

SIGN BORDERS — Page 7-1

SIGN HINGES — 7-2

7-3

SERIES LETTER CHARTS (8 pages)

EXPRESSWAY SIGNS

GUIDE SIGN DESIGN GUIDELINES

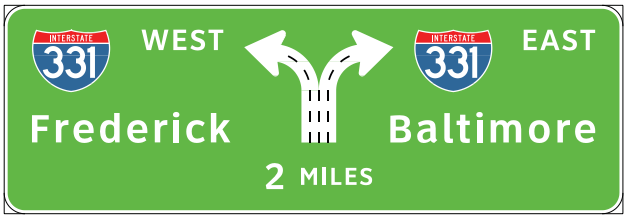

8-4

8-5

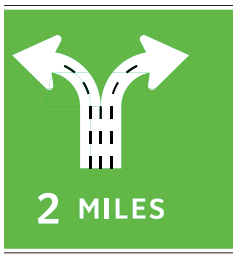

8-6

8-7

Fraction Layouts pg 8-7.1

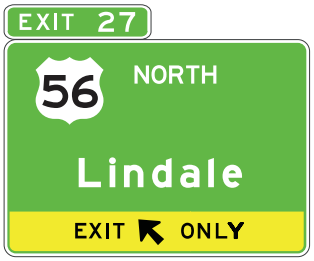

8-8

E1-1a
8-9

E1-2
8-9

E1-5a

E1-5a alt.

E1-5La

E2-1

E2-1a

E2-2

E2-3

E2-4

E5-1

E5-2b

E5-3

E6-2

E5-4

E6-2a

E7-3

E7-2

E11-1

E11-2a

E11-1a

E11-2c

E11-1c

E11-2d

E11-1aR

E11-1aL

E11-1d

E11-1e

E11-1f

E11-1g

E13-1

E21-1T

E21-2T

E21-3T

E21-4T

E21-5T

E21-6T

E21-7T

E21-8T

E21-9T

E21-10T

E21-11T

E21-14T

E21-12T

E21-13T

TOLL GUIDE SIGNS	SIGN #	SIZES	SECTION	FIGURE	SHSD
	E90-1	120X48	-	2J-1	8-25
	E90-2	216X72	-	2J-1	8-26
	E90-3	156X108	-	2J-1	8-26
	E90-4	252X108	-	2J-1	8-27
	E90-5	252X72	-	2J-1	8-27
	E90-6		-	2J-1	8-28
	E90-7			2J-1	8-29
	E90-8			2J-1	8-30
	E90-9			2J-1	8-31
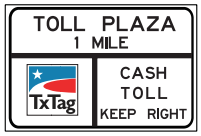	E90-10			2J-1	8-32
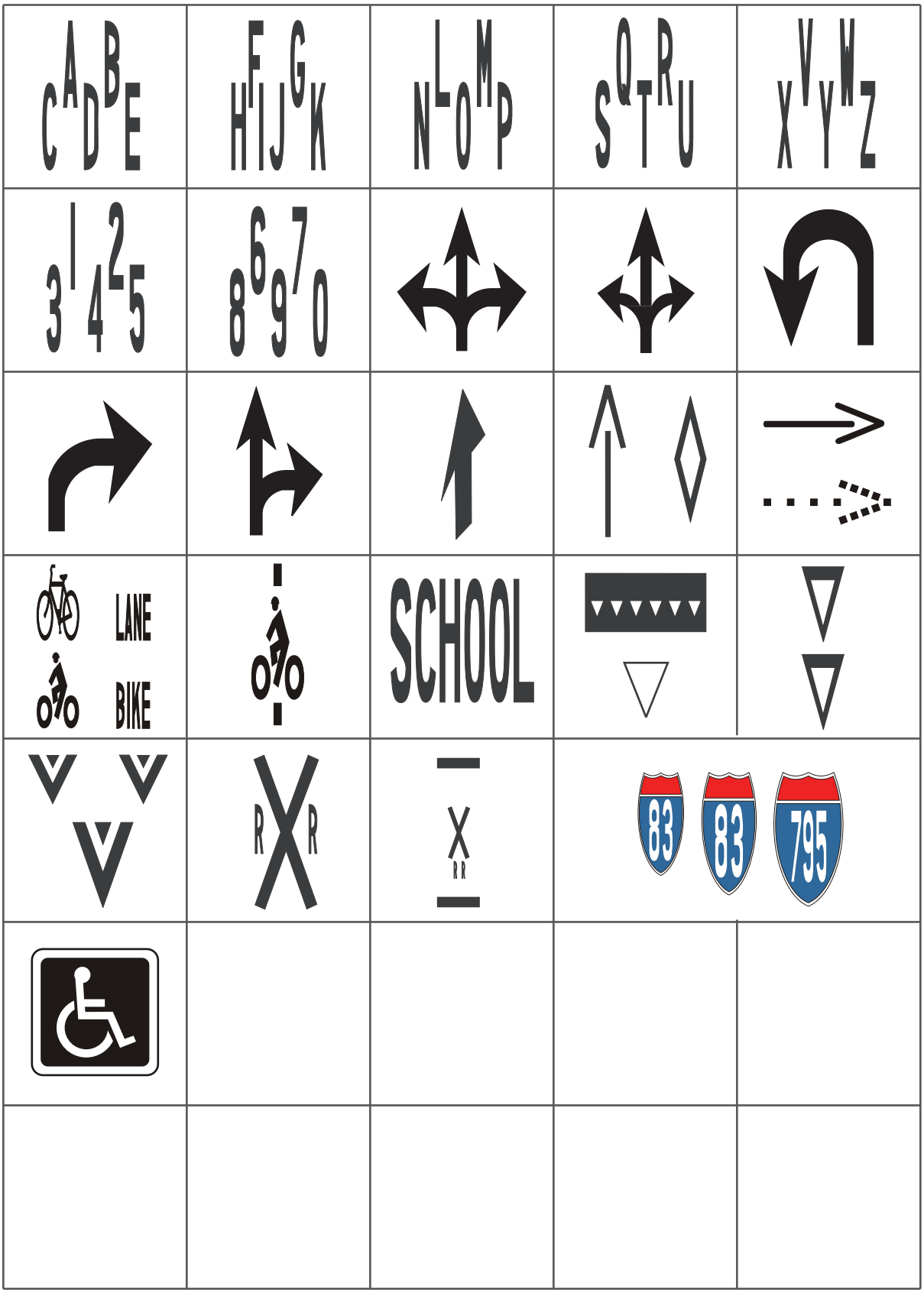
PAVEMENT MARKINGS