STATE OF TEXAS
DEPARTMENT OF TRANSPORTATION

SCHEMATIC OF PROPOSED STATE HIGHWAY IMPROVEMENT

McLENNAN COUNTY

INTERSTATE HIGHWAY 35

LIMITS: FROM 0.7 MILES SOUTH OF NEW ROAD TO LOOP 340 NORTH

NET LENGTH OF PROJECT: 7.7 MILES

FUNCTIONAL CLASSIFICATION: URBAN FREEWAY

SCALE: 1"=100' HORIZONTAL
1"=10' VERTICAL

83,250 ADT 1999 -- 144,650 ADT 2025

DESIGN SPEED:
MAINLANES = 60 MPH
FRONTAGE ROADS = 45 MPH
RAMPS = 45 MPH
DIRECT CONNECTORS = 45 MPH
CROSSROADS = 30 - 45 MPH

CSJ - 0015-01-0171
CSJ - 0015-01-0170
CSJ - 0015-01-0175
CSJ - 0015-01-0181
CSJ - 0015-01-0182
CSJ - 0015-01-0183

DECEMBER 17, 2009

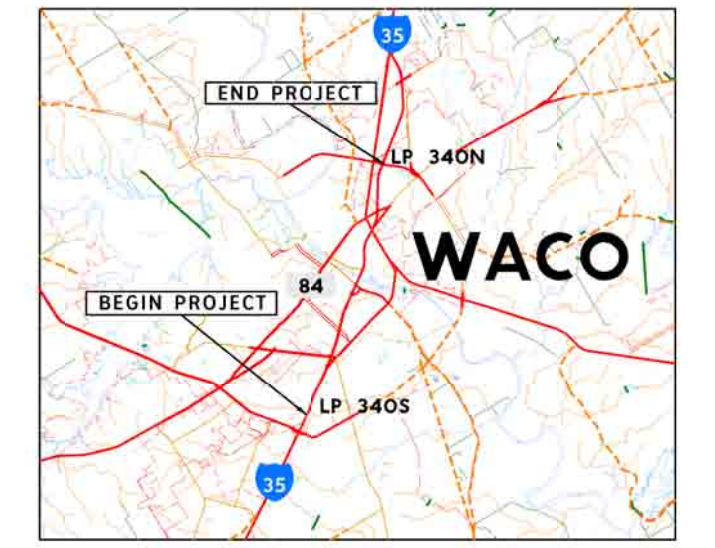

INDEX OF SHEETS

SHEET 1 - MAIN LANES PLAN & PROFILE
SHEET 2 - MAIN LANES PLAN & PROFILE
SHEET 3 - MAIN LANES PLAN & PROFILE
SHEET 4 - PROFILES FRONTAGE ROADS & CROSS STREETS
FUTURE CONDITION (IH35 @ US77 PLAN & PROFILE)
SHEET 5 - PROFILES FRONTAGE ROADS & CROSS STREETS
SHEET 6 - PROFILES FRONTAGE ROADS & CROSS STREETS
SHEET 7 - PROFILES RAMPS

SHEET 4 OF 7

AECOM Technical Services Inc.- 3508
THIS DOCUMENT IS RELEASED UNDER THE AUTHORITY OF:
ROBERT DEAN AUSTIN
TEXAS REGISTRATION NO: 67596
DATE: 12/17/2009
IT IS NOT TO BE USED FOR BIDDING, CONSTRUCTION, OR PERMIT PURPOSES.

AECOM Technical Services Inc.- F-3580

© 2009 BY TEXAS DEPARTMENT OF TRANSPORTATION

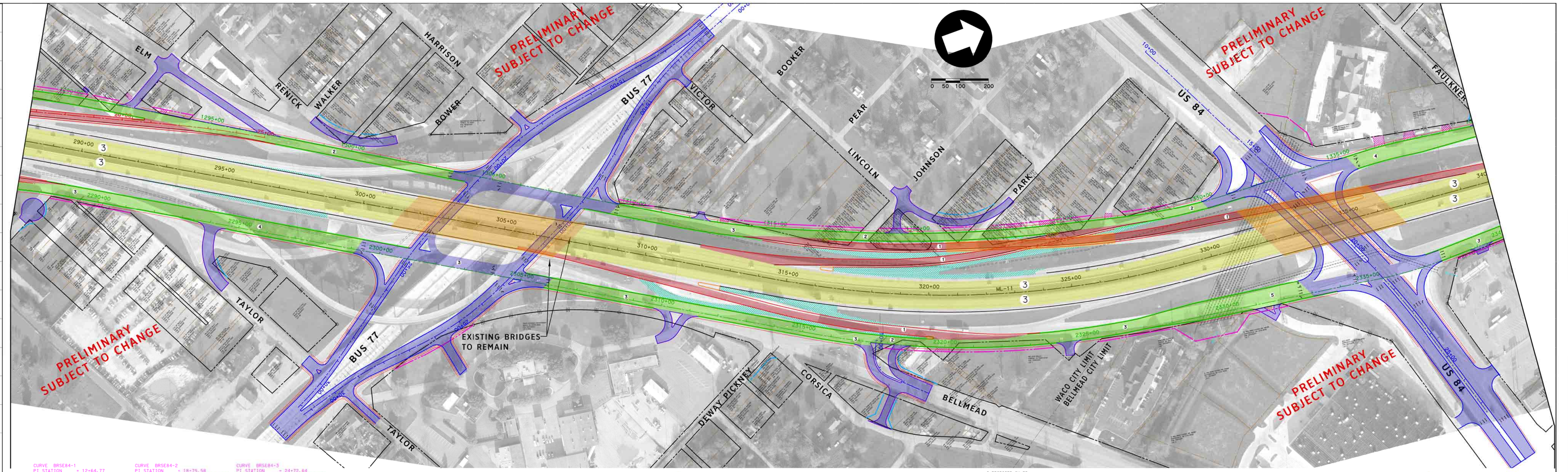



STATE OF TEXAS
DEPARTMENT OF TRANSPORTATION
SCHEMATIC OF PROPOSED STATE HIGHWAY IMPROVEMENT
McLENNAN COUNTY
INTERSTATE HIGHWAY 35
LIMITS: FROM 0.7 MILES SOUTH OF NEW ROAD TO LOOP 340 NORTH
NET LENGTH OF PROJECT: 7.7 MILES
FUNCTIONAL CLASSIFICATION: URBAN FREEWAY
SCALE: 1"=100' HORIZONTAL
1"=10' VERTICAL
83,250 ADT 1999 -- 144,650 ADT 2025
DESIGN SPEED:
MAINLANES = 60 MPH
FRONTAGE ROADS = 45 MPH
RAMPS = 45 MPH
DIRECT CONNECTORS = 45 MPH
CROSSROADS = 30 - 45 MPH
CSJ - 0015-01-0171
CSJ - 0015-01-0170
CSJ - 0015-01-0175
CSJ - 0015-01-0181
CSJ - 0015-01-0182
CSJ - 0015-01-0183
DECEMBER 17, 2009

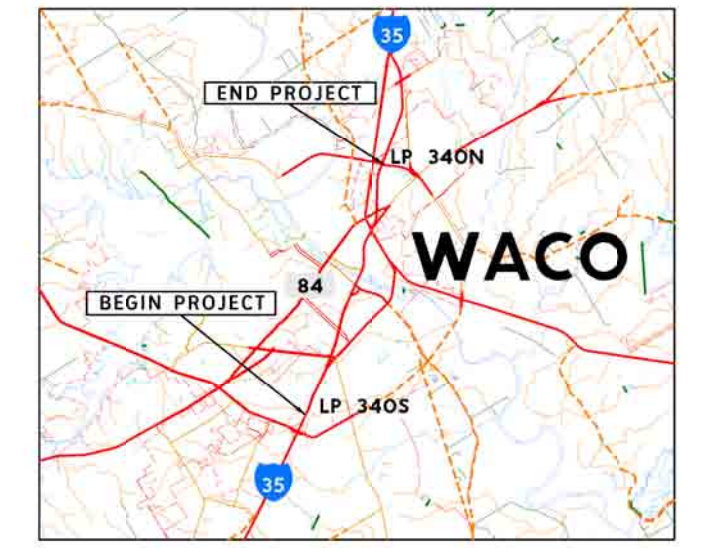

INDEX OF SHEETS
SHEET 1 - MAIN LANES PLAN & PROFILE
SHEET 2 - MAIN LANES PLAN & PROFILE
SHEET 3 - MAIN LANES PLAN & PROFILE
SHEET 4 - PROFILES FRONTAGE ROADS & CROSS STREETS
FUTURE CONDITION (IH35 @ US77 PLAN & PROFILE)
SHEET 5 - PROFILES FRONTAGE ROADS & CROSS STREETS
SHEET 6 - PROFILES FRONTAGE ROADS & CROSS STREETS
SHEET 7 - PROFILES RAMPS

LEGEND

- PROPOSED MAIN LANES
- PROPOSED FRONTAGE ROADS
- PROPOSED DIRECT CONNECTOR
- PROPOSED RAMPS
- PROPOSED CROSS STREETS
- PROPOSED SIDEWALKS
- PROPOSED STRUCTURES
- EXISTING ROAD TO BE REMOVED
- EXISTING DRIVEWAYS TO BE REMOVED
- ENVIRONMENTAL CONSTRAINTS
- PROPERTY LINE
- EXISTING RIGHT OF WAY
- EXISTING RIGHT OF WAY WITH CONTROL OF ACCESS
- PROPOSED RIGHT OF WAY
- PROPOSED RIGHT OF WAY WITH CONTROL OF ACCESS

SHEET 4 OF 7
AECOM Technical Services Inc.- 3508
THIS DOCUMENT IS RELEASED UNDER THE AUTHORITY OF:
ROBERT DEAN AUSTIN
TEXAS REGISTRATION NO: 67596
DATE: 12/17/2009
IT IS NOT TO BE USED FOR BIDDING, CONSTRUCTION, OR PERMIT PURPOSES.
AECOM Technical Services Inc.- F-3580
© 2009 BY TEXAS DEPARTMENT OF TRANSPORTATION