# STATE OF TEXAS
## DEPARTMENT OF TRANSPORTATION

## SCHEMATIC OF PROPOSED STATE HIGHWAY IMPROVEMENT

BRIDGE CITY
CITY OF BELLAIRE
BELL AND WILLIAMSON COUNTY
JUNE 24, 2009

FROM N. LOOP 363 TO SOUTH FM 2837

PROJECT LENGTH: 17.01 MILES

CSJ: 0015-04-067, 0015-04-070, 0015-02-046, 2015-01-187

SCALE: 1:100 HORIZONTAL
1:20 VERTICAL

FUNCT.ORAL CLASS: RURAL PRIMARY
PROPOSED FRONTAGE ROAD (0.8 INS TO SOUTH TRCH UNDERPASS)
CROSS FRONTAGE ROAD (0.8 INS TO SOUTH TRCH UNDERPASS)
NORTH FRONTAGE ROAD (NORTH TRCH UNDERPASS TO NORTH TRCH OVERPASS)
RURAL FRONTAGE ROAD (NORTH TRCH OVERPASS TO SOUTH OF FM 1977)
RURAL FRONTAGE ROAD (SOUTH OF FM 1977)

DESIGN SPEED: 24 MPH = 0.0MI

| IH 35 MAINLANES | 55 MPH |
|---|---|
| NORTH FRONTAGE ROAD | 30 MPH |
| SOUTH FRONTAGE ROAD | 30 MPH |
| CROSS FRONTAGE ROAD | 30 MPH |
| RURAL FRONTAGE ROAD | 30 MPH |
| RAMPS | 30 MPH |
| BIKE CLUB ROAD | 30 MPH |
| BIKE CLUB RAMPS | 30 MPH |

TRAFFIC PROJECT:DHAL (ADT11) AA-2030 (2034)
AA-2035 (2039)

END PROJECT

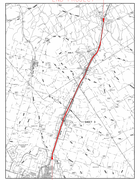

BEGIN PROJECT

PROFESSIONAL
P.E. LICENSE NUMBER
CPRV Chiang Patel & Yerby, Inc.
F-2444
FIRM NO. DATE: JUNE 5, 2009
P.E. NO. _____ DATE: 06/30/09

Texas Department of Transportation
Texas Transportation Commission

CPRV Chiang, Patel & Yerby, Inc.

FORM N. CHANG: DATE: 06/30/09
DISTRICT ENGINEER: DATE:
DIRECTOR OF TRANSPORTATION PLANNING & DEVELOPMENT: DATE:
AREA ENGINEER: DATE:
AREA ENGINEER: DATE:

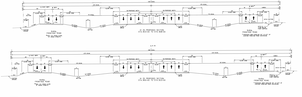

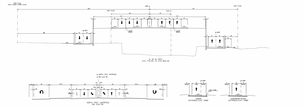

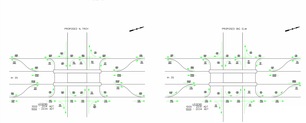

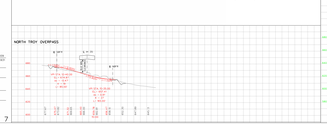

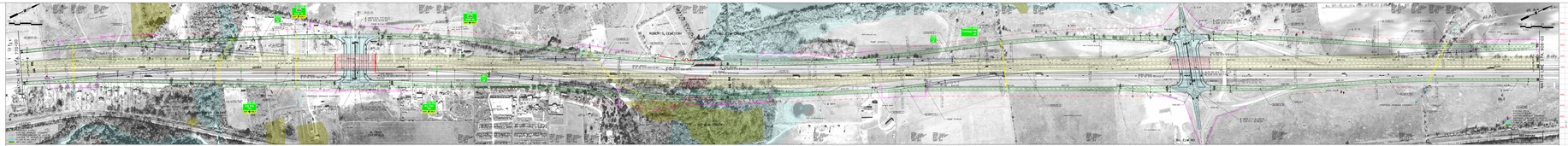

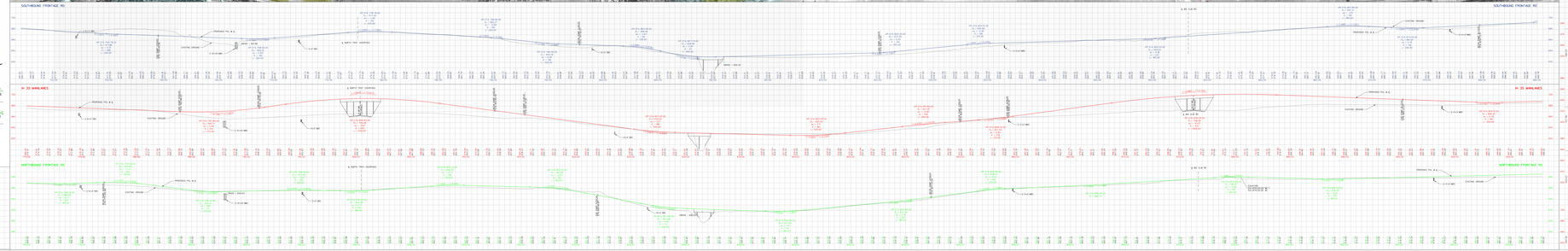



SHEET 3 OF 7