

PRELIMINARY CONSTRUCTION PLANS FOR REVIEW ONLY

COUNTY:	Liberty
HIGHWAY:	FM 1010
PROJECT NO:	
CONTRACT CSJ:	1061-01-038
TYPE OF WORK:	Overlay

PHASE OF DEVELOPMENT (60%/90%/ETC.):	30%
POSTING PERIOD:	

CONTENTS OF THIS PACKAGE:	<input checked="" type="checkbox"/> Plan Sheets <input type="checkbox"/> Specs <input type="checkbox"/> Estimate (no prices) <input type="checkbox"/> General Notes <input type="checkbox"/> Cross Sections <input type="checkbox"/> Project schedule <input type="checkbox"/> OTHER:
---------------------------	---

SEND COMMENTS TO:	Bmt_Comments@txdot.gov
COMMENTS RECEIVED UNTIL:	
NOTE: TxDOT will respond to all questions and comments.	

Disclaimer: Preliminary – Subject to Revision
This plan set is released for preliminary review only.
It is not to be used for bidding, construction, or permit purposes.

INDEX OF SHEETS
SEE SHEET 2

STATE OF TEXAS
DEPARTMENT OF TRANSPORTATION

FEDERAL AID PROJECT NO.			
CONT	SECT	JOB	HIGHWAY
1061	01	038	FM 1010
DIST	COUNTY		SHEET NO.
BMT	LIBERTY		1

DESIGN SPEED = 50 MPH
A.D.T. (2024)= 11,611
A.D.T. (2044)= 16,255

PLANS OF PROPOSED
STATE HIGHWAY IMPROVEMENT

FEDERAL AID PROJECT NO. xxxxx

FM 1010
LIBERTY COUNTY

NET LENGTH OF ROADWAY = 10,940.16 FT. = 2.072 MI.
NET LENGTH OF BRIDGE = 0 FT. = 0 MI.
NET LENGTH OF PROJECT = 10,940.16 FT. = 2.072 MI.

LIMITS: FROM CR 327 TO 0.30 MILES OUTH OF CR 337

FOR THE CONSTRUCTION OF HAZARD ELIMINATION AND SAFETY
CONSISTING OF SHOULDER CONSTRUCTION, INCREASE SUPERELEVATION, AND OVERLAY

THE STANDARD SHEETS SPECIFICALLY IDENTIFIED ABOVE BY A ##
HAVE BEEN ISSUED BY ME AND ARE APPLICABLE TO THIS PROJECT.

FINAL PLANS

LETTING DATE: _____
DATE CONTRACTOR BEGAN WORK: _____
DATE WORK WAS COMPLETED & ACCEPTED: _____
FINAL CONTRACT COST: \$ _____
CONTRACTOR: _____

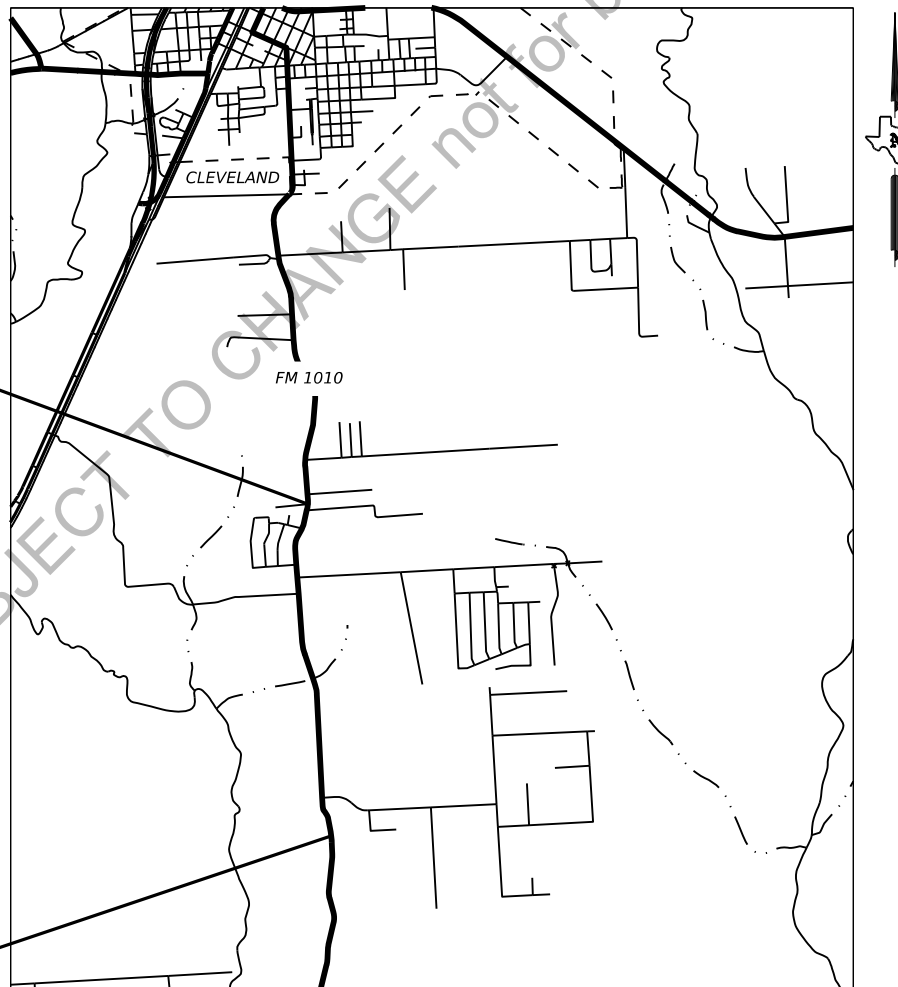
REQUIRED SIGNS SHALL BE IN ACCORDANCE WITH
BC (1)- 07 THRU BC (12)- 07 AND THE "TEXAS
MANUAL ON UNIFORM TRAFFIC CONTROL DEVICES".

P.E.

DATE

BEGIN PROJECT
CSJ: 1061-01-038
STA: XX+XX
REF MRK: 430+1.24

END PROJECT
CSJ: 1061-01-038
STA: XX+XX
REF MRK: 432+1.322



EXCEPTIONS: NONE
EQUATIONS: NONE
RAILROAD CROSSINGS: NONE



SUBMITTED FOR LETTING:
AREA ENGINEER

RECOMMENDED FOR LETTING:
DISTRICT DIRECTOR OF TRANSPORTATION
PLANNING AND DEVELOPMENT

RECOMMENDED FOR LETTING:
DISTRICT ENGINEER

SPECIFICATIONS ADOPTED BY THE TEXAS DEPARTMENT OF TRANSPORTATION,
SEPTEMBER 1, 2024 AND SPECIFICATION ITEMS LISTED AND DATED AS FOLLOWS,
SHALL GOVERN ON THIS PROJECT: REQUIRED CONTRACT PROVISIONS FOR ALL
FEDERAL-AID CONSTRUCTION CONTRACTS (FORM FHWA 1273, MAY 2012)

DATE:
FILE:

CK: DW: CK: DW:

GENERAL

- 1 TITLE SHEET
- 2 INDEX OF SHEETS
- 3-4 TYPICAL SECTIONS
- 5 ESTIMATE & QUANTITY

PRELIMINARY - SUBJECT TO CHANGE not for bidding purposes - 05/04/26

INTERIM SUBMITTAL
 DOCUMENT INCOMPLETE
 NOT INTENDED FOR
 PERMITS, BIDDING, OR
 CONSTRUCTION.
 ENGINEER:
 JAMES D. HORNE
 P. E. NO. 141323
 DATE: \$DATE\$

The standard sheets specifically identified above with an ## have been selected by me or under my responsible supervision as being applicable to this project.

P.E. DATE



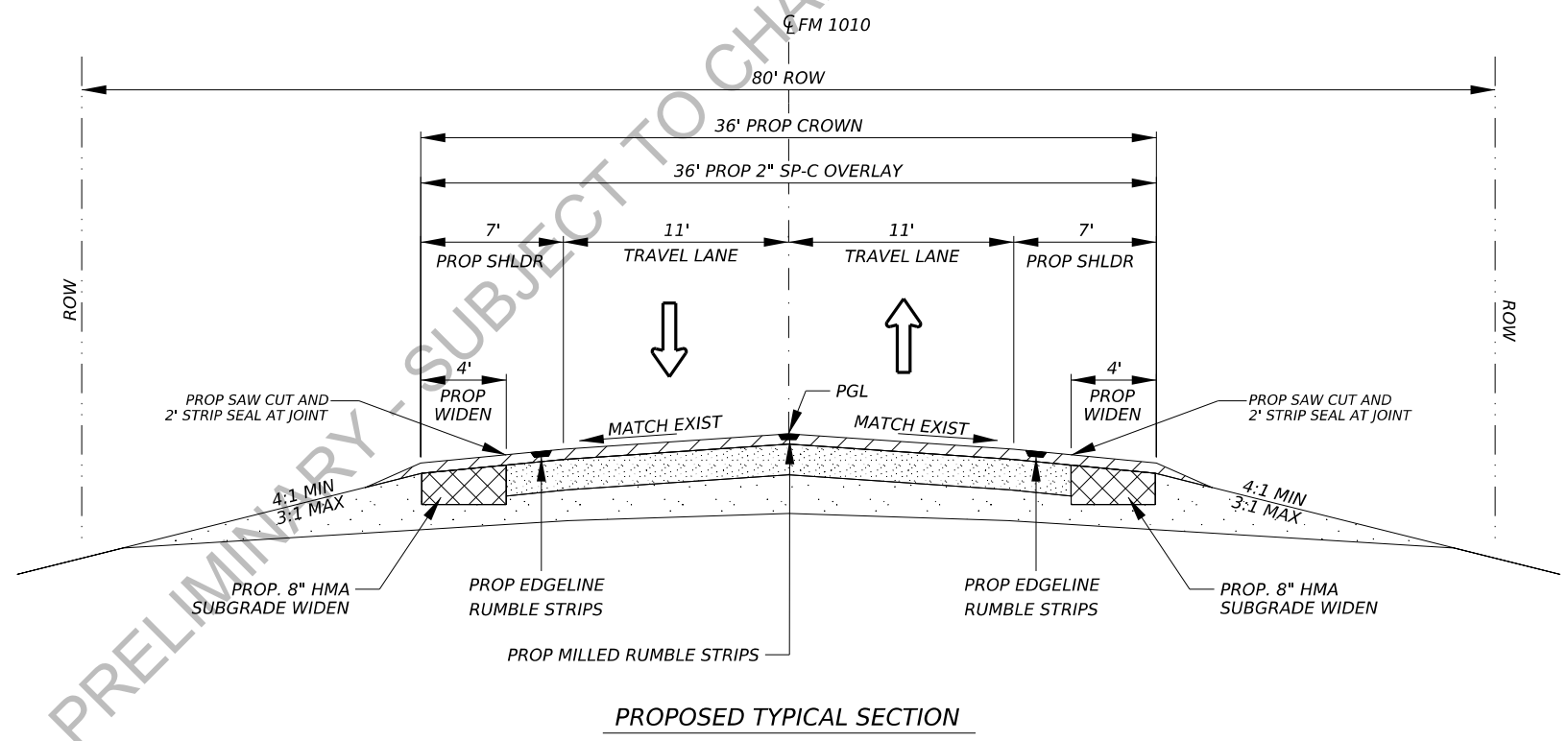
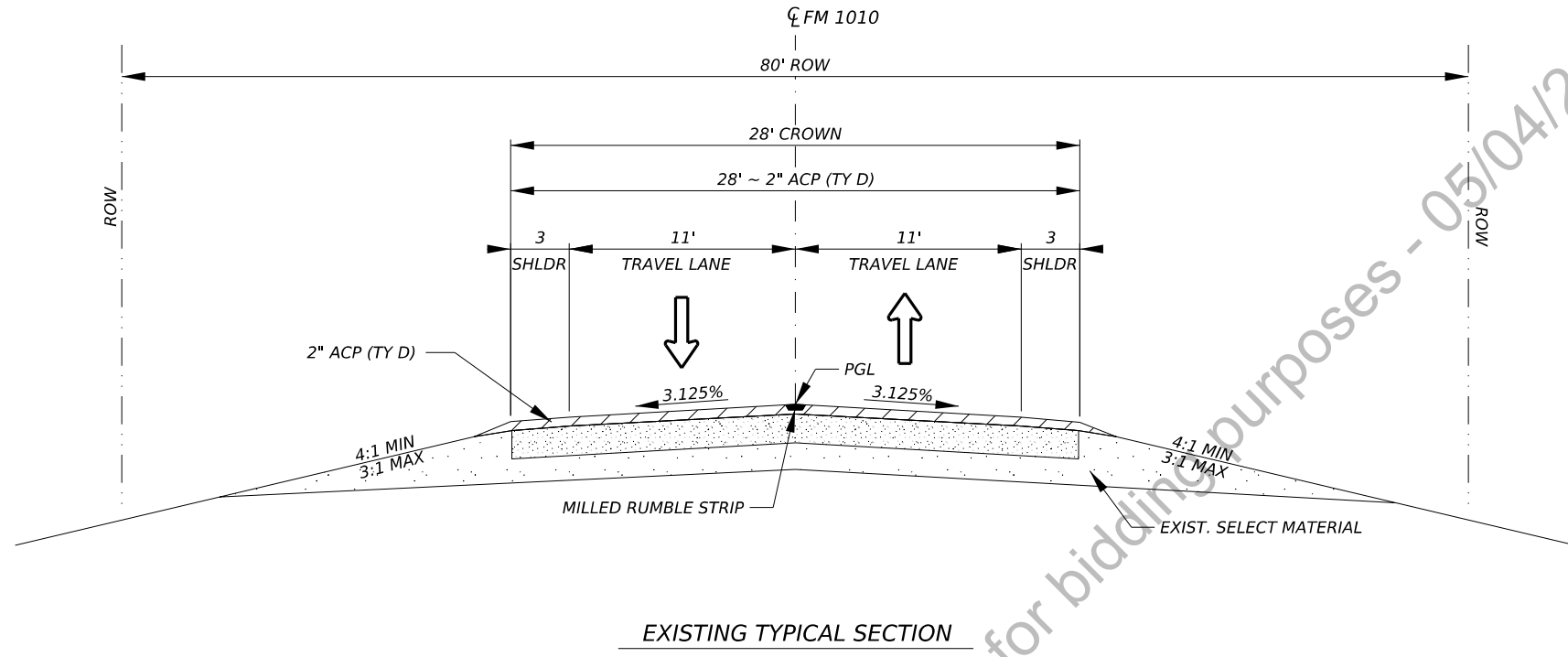
INDEX OF SHEETS

© TxDOT SHEET 1 OF 1

CONT	SECT	JOB	HIGHWAY
\$C\$	\$S\$	\$/\$	\$HWY\$
DIST	COUNTY	SHEET NO.	
\$DST\$	\$CTY\$	\$IOS\$	

DATE:
FILE:

CK:
DW:
CK:
DW:



INTERIM SUBMITTAL
DOCUMENT INCOMPLETE
NOT INTENDED FOR
PERMITS, BIDDING, OR
CONSTRUCTION.
ENGINEER:
JAMES D. HORNE
P.E. NO. 141323
DATE: \$DATE\$



**FM 1010
TYPICAL
SECTIONS**

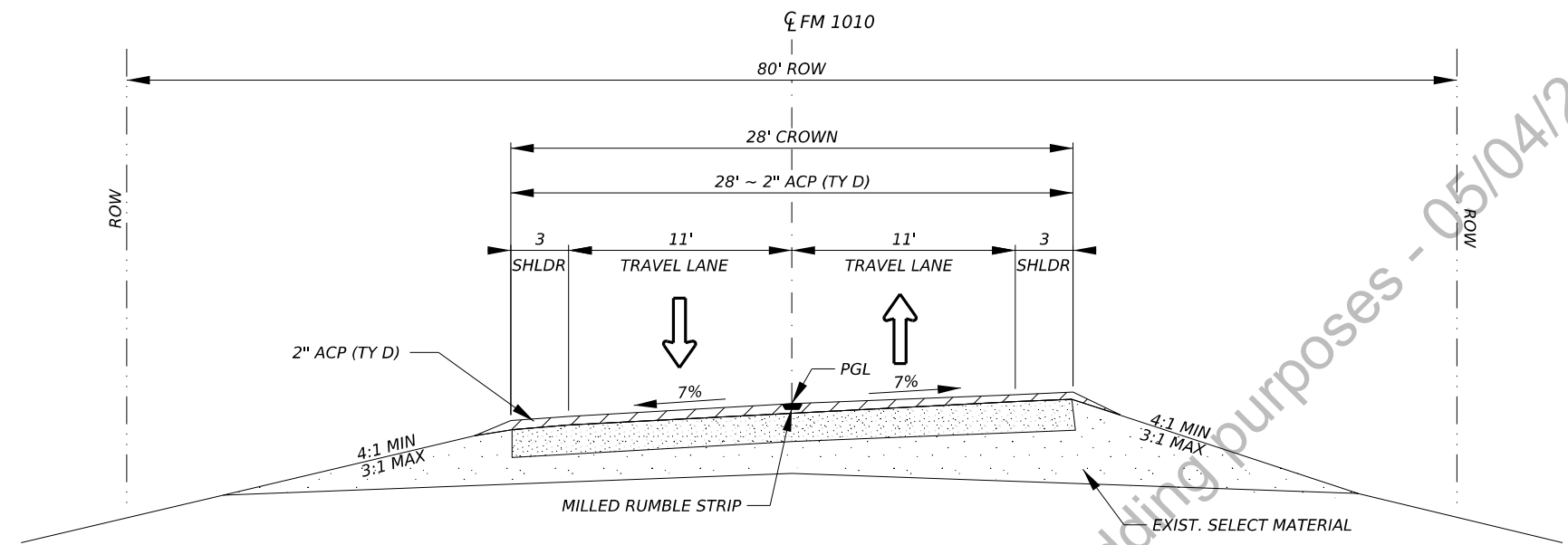
© TxDOT SHEET 1 OF 2

CONT	SECT	JOB	HIGHWAY
\$C\$	\$S\$	\$J\$	\$HWY\$
DIST	COUNTY	SHEET NO.	
\$DST\$	\$CTY\$	\$TS1\$	

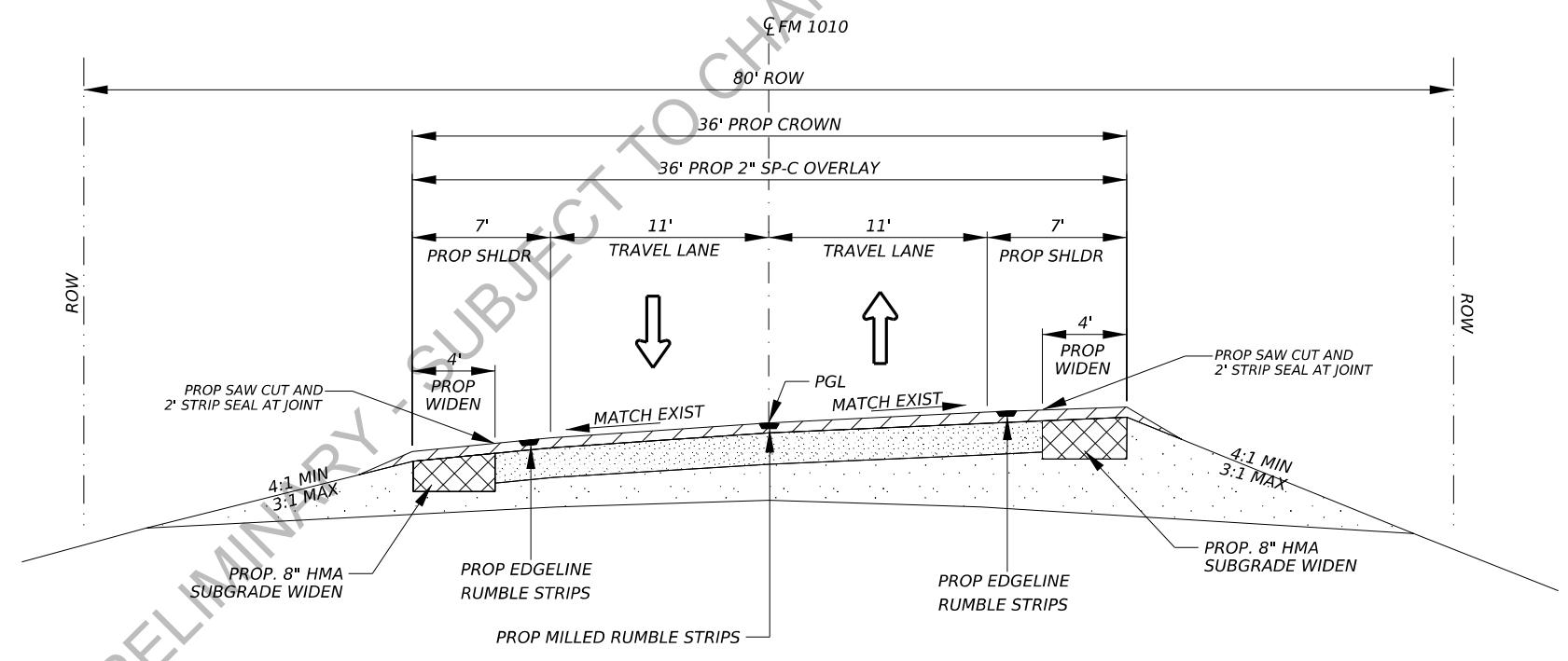
PRELIMINARY - SUBJECT TO CHANGE not for bidding purposes - 05/04/26

DATE:
FILE:

CK: DW: CK: DW:



EXISTING TYPICAL SECTION



PROPOSED TYPICAL SECTION

INTERIM SUBMITTAL
 DOCUMENT INCOMPLETE
 NOT INTENDED FOR
 PERMITS, BIDDING, OR
 CONSTRUCTION.
 ENGINEER:
 JAMES D. HORNE
 P. E. NO. 141323
 DATE: \$DATE\$



FM 1010
 TYPICAL
 SECTIONS

© TXDOT SHEET 2 OF 2

CONT	SECT	JOB	HIGHWAY
\$C\$	\$S\$	\$J\$	\$HWY\$
DIST	COUNTY	SHEET NO.	
\$DST\$	\$CTY\$	\$TS2\$	

DATE: \$DATE\$ \$TIME\$
 FILE: \$FILE\$

PRELIMINARY - SUBJECT TO CHANGE not for bidding purposes - 05/04/26



Estimate & Quantity Sheet

CONTROLLING PROJECT ID 1061-01-038

DISTRICT Beaumont
HIGHWAY FM 1010

COUNTY Liberty

ALT	BID CODE	DESCRIPTION	UNIT	EST.	FINAL
	112-7001	SUBGR WIDEN (OC)	STA	111.000	
	134-7004	BACKFILL (TY A OR B)	STA	111.000	
	316-7067	ASPH (AC-20-5TR OR AC-20XP)	GAL	300.000	
	341-7001	D-GR HMA TY-B PG64-22	TON	4,280.000	
	341-7082	TACK COAT	GAL	584.000	
	344-7030	SP MIXES SP-C SAC-A PG76-22	TON	4,815.000	
	344-7077	TACK COAT	GAL	2,626.000	
	351-7005	FLEXIBLE PAVEMENT STRUCTURE REPAIR(6")	SY	300.000	
	354-7050	PLANE ASPH CONC PAV(1")	SY	2,000.000	
	354-7078	PLANE ASPH CONC PAV(0" - 2.75")	SY	1,200.000	
	464-7019	RC PIPE (CL IV)(18 IN)	LF	600.000	
	467-7304	SET (TY II) (18 IN) (CMP) (6: 1) (P)	EA	100.000	
	500-7001	MOBILIZATION	LS	1.000	
	502-7001	BARRICADES, SIGNS AND TRAFFIC HANDLING	MO	2.000	
	503-7002	PORTABLE CHANGEABLE MESSAGE SIGN	EA	2.000	
	505-7001	TMA (STATIONARY)	DAY	60.000	
	505-7003	TMA (MOBILE OPERATION)	DAY	10.000	
	506-7044	BIODEG EROSN CONT LOGS (INSTL) (12")	LF	500.000	
	506-7046	BIODEG EROSN CONT LOGS (REMOVE)	LF	500.000	
	530-7010	DRIVEWAYS (ACP)	SY	600.000	
	533-7001	MILL RUMBLE STRIPS (ASPHALT) (SHLDR)	LF	22,176.000	
	533-7002	MILL RUMBLE STRIPS (ASPH) (CENTERLINE)	LF	11,088.000	
	560-7008	MAILBOX INSTALL-S (TWW-POST) TY 4	EA	50.000	
	560-7009	MAILBOX INSTALL-D (TWW-POST) TY 4	EA	15.000	
	560-7010	MAILBOX INSTALL-M (TWW-POST) TY 4	EA	10.000	
	644-7001	IN SM RD SN SUP&AM TY10BWG(1)SA(P)	EA	75.000	
	644-7073	REMOVE SM RD SN SUP&AM	EA	75.000	
	658-7002	INSTL DEL ASSM (D-SW)SZ 1(WFLX)GF2(BI)	EA	26.000	
	658-7078	REMOVE DELIN & OBJECT MARKER ASSMS	EA	26.000	
	662-7114	WK ZN PAV MRK SHT TERM (TAB)TY Y-2	EA	800.000	
	666-7410	REFL PAV MRK TY I (W)6"(SLD)(090MIL)	LF	22,176.000	
	666-7422	REFL PAV MRK TY I (Y)6"(SLD)(090MIL)	LF	11,088.000	
	668-7089	PREFAB PM TY C (W)(24")(SLD)	LF	50.000	
	672-7004	REFL PAV MRKR TY II-A-A	EA	800.000	

PRELIMINARY SUBJECT TO CHANGE not for bidding purposes - 05/04/26

Beaumont Liberty 1061-01-038

DISTRICT	COUNTY	CCSJ	SHEET
----------	--------	------	-------