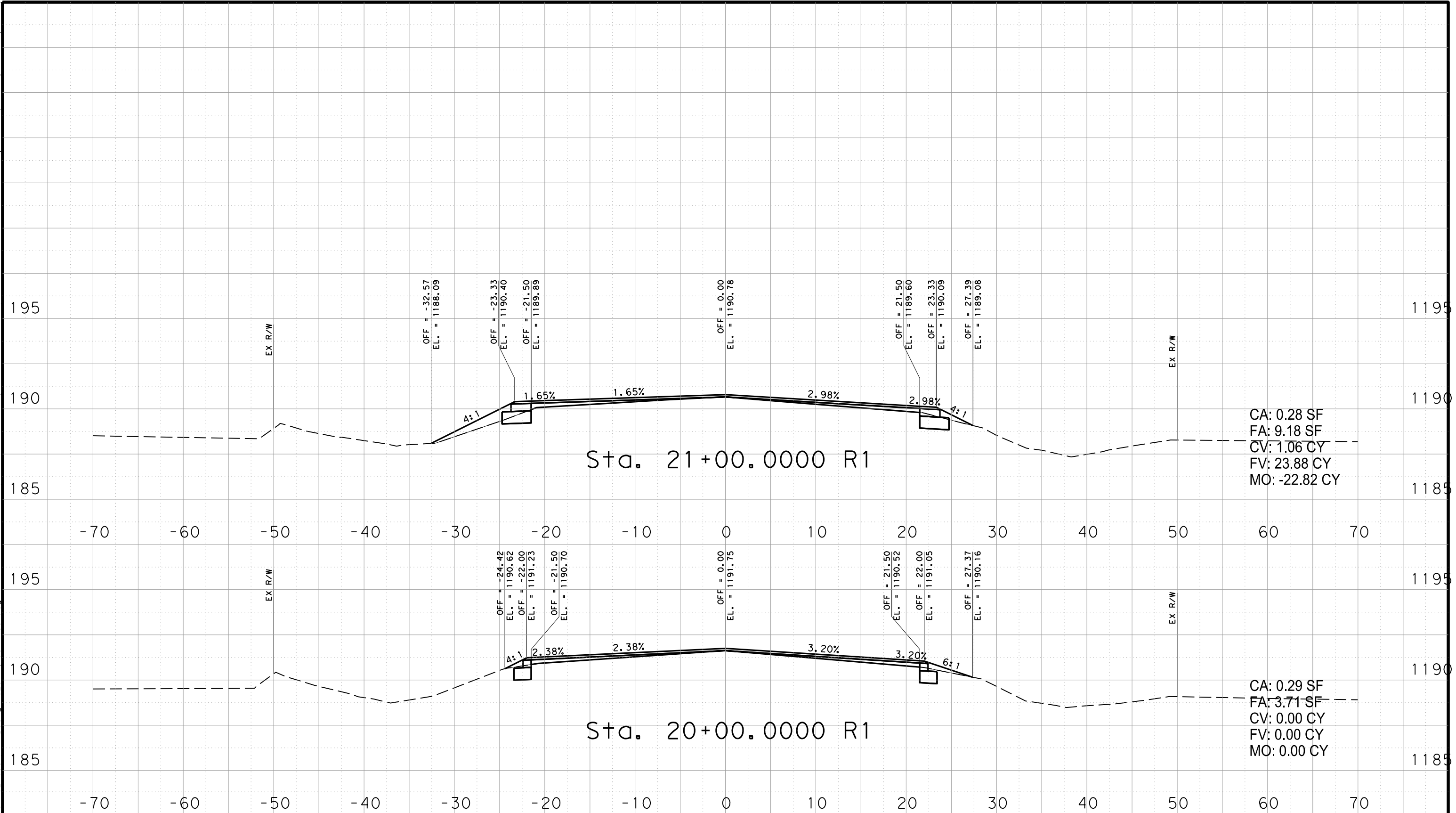


DATE: 6/9/2021 4:55:11 PM
 FILE: T:\WFSD\SGN\P\ions\0134-02\059\4 - Design\GEOPAK\Corridor.dgn

DN:
 CKE:
 DFR:
 CKE:



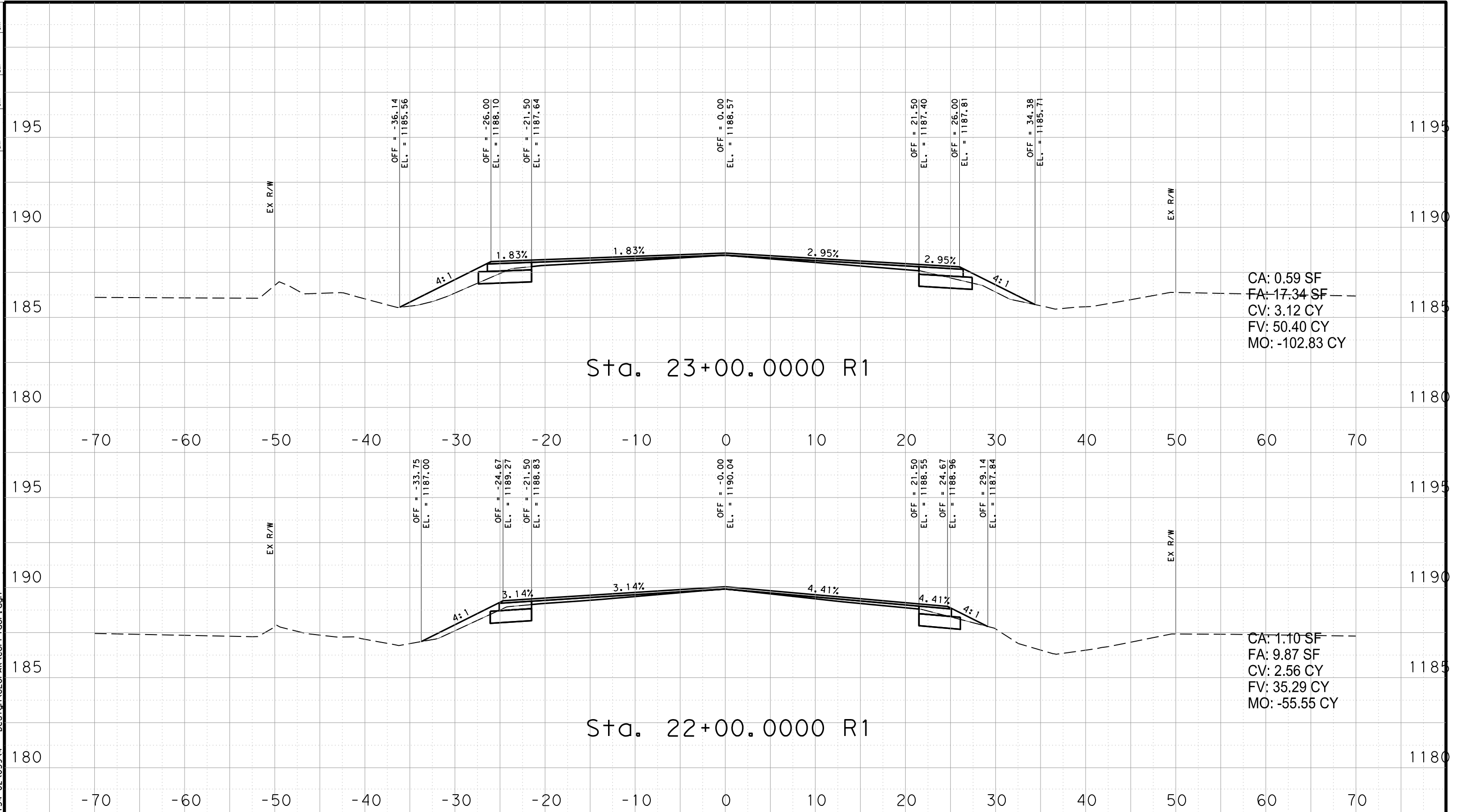
CA: 0.28 SF
 FA: 9.18 SF
 CV: 1.06 CY
 FV: 23.88 CY
 MO: -22.82 CY

CA: 0.29 SF
 FA: 3.71 SF
 CV: 0.00 CY
 FV: 0.00 CY
 MO: 0.00 CY

CONT	SECT	JOB	HIGHWAY
0134	02	059	US 380
DIST	COUNTY		SHEET NO.
WFS	YOUNG		

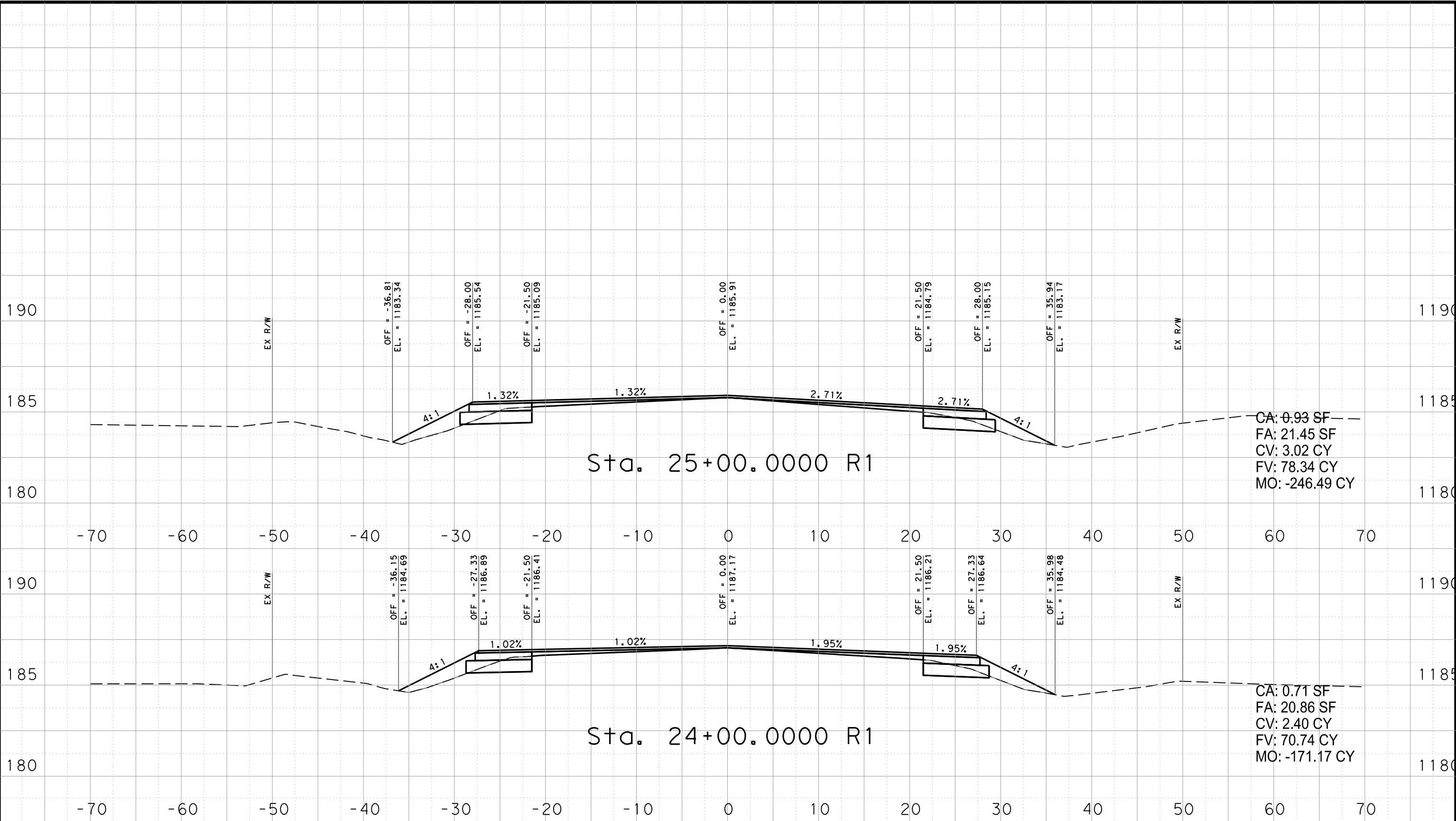
DATE: 6/9/2021 4:55:13 PM
 FILE: T:\WFSD\SGN\P\ions\0134-02\059\4 - Design\GEOPAK\Corr\ldor.dgn

DN:
 CKE:
 DWF:
 CKE:



CONT	SECT	JOB	HIGHWAY
0134	02	059	US 380
DIST	COUNTY		SHEET NO.
WFS	YOUNG		

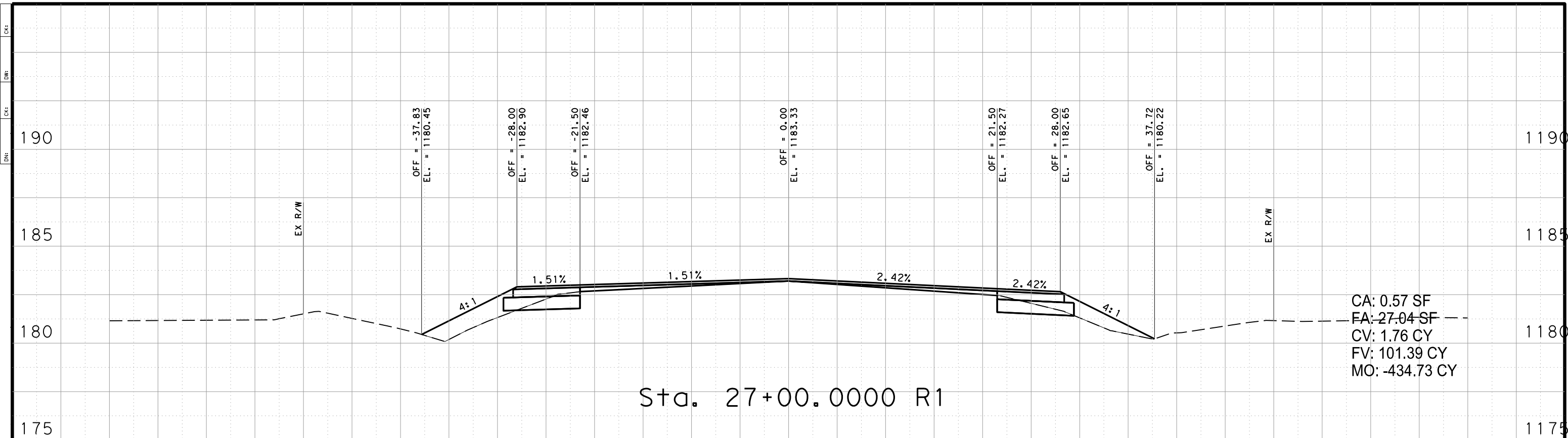
DN: CKE: DFR: CKE:



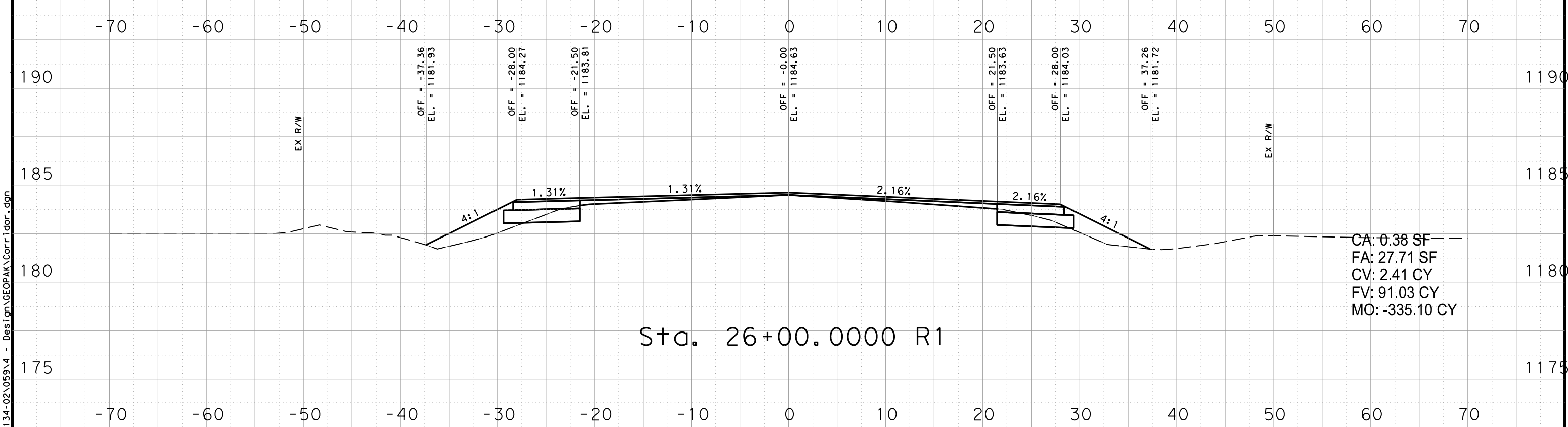
DATE: 6/9/2021 4:55:15 PM
 FILE: T:\WFSD\SGN\P\ions\0134-02\059\4 - Design\GEOPAK\Corridor.dgn

CONT	SECT	JOB	HIGHWAY
0134	02	059	US 380
DIST	COUNTY		SHEET NO.
WFS	YOUNG		

DATE: 6/9/2021 4:55:17 PM
 FILE: T:\WFSD\SGN\P\ions\0134-02\059\4 - Design\GEOPAK\Corridor.dgn



Sta. 27+00.0000 R1

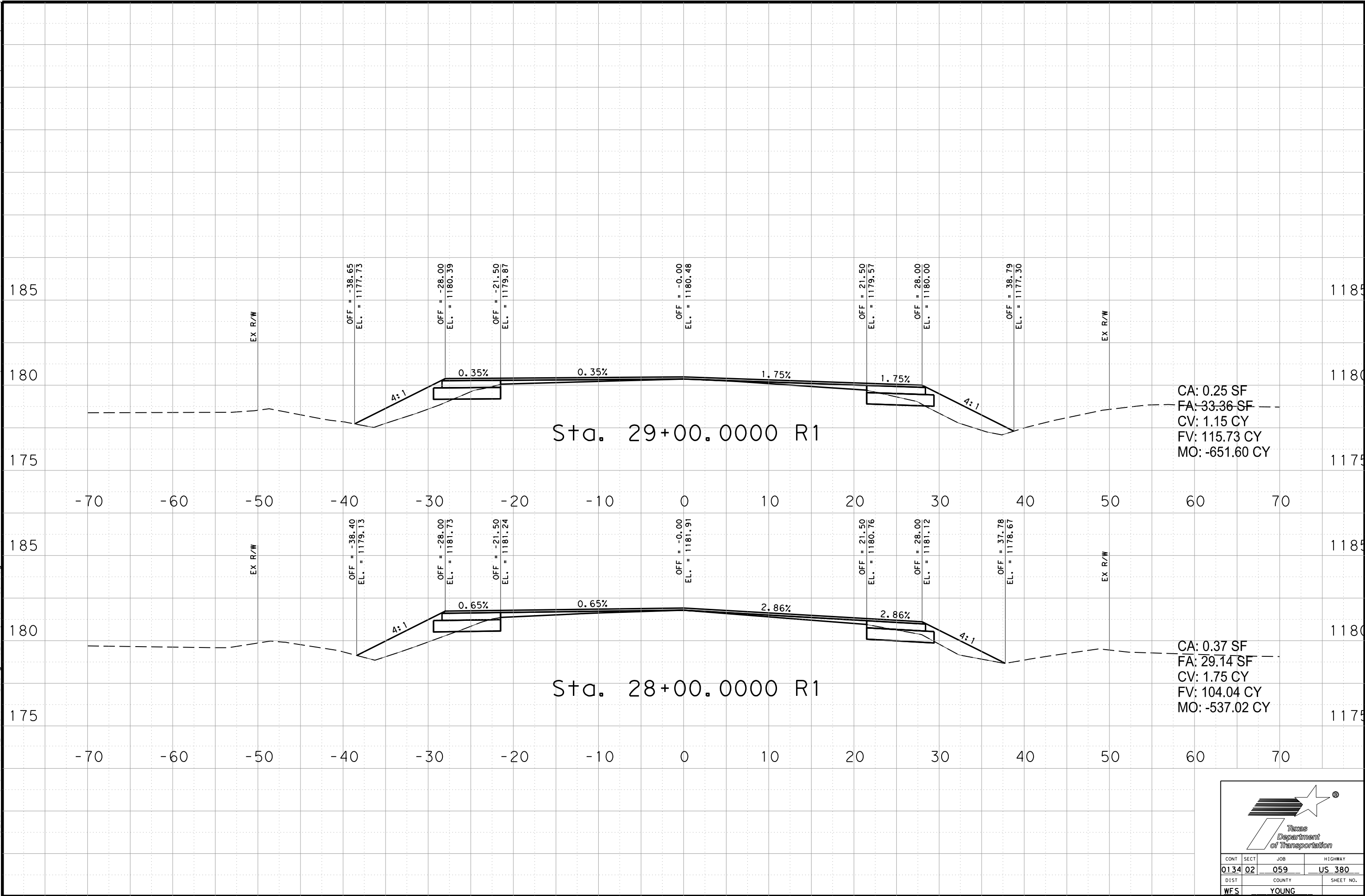


Sta. 26+00.0000 R1

CONT	SECT	JOB	HIGHWAY
0134	02	059	US 380
DIST	COUNTY		SHEET NO.
WFS	YOUNG		

DN: CKE: DFE: CKE:

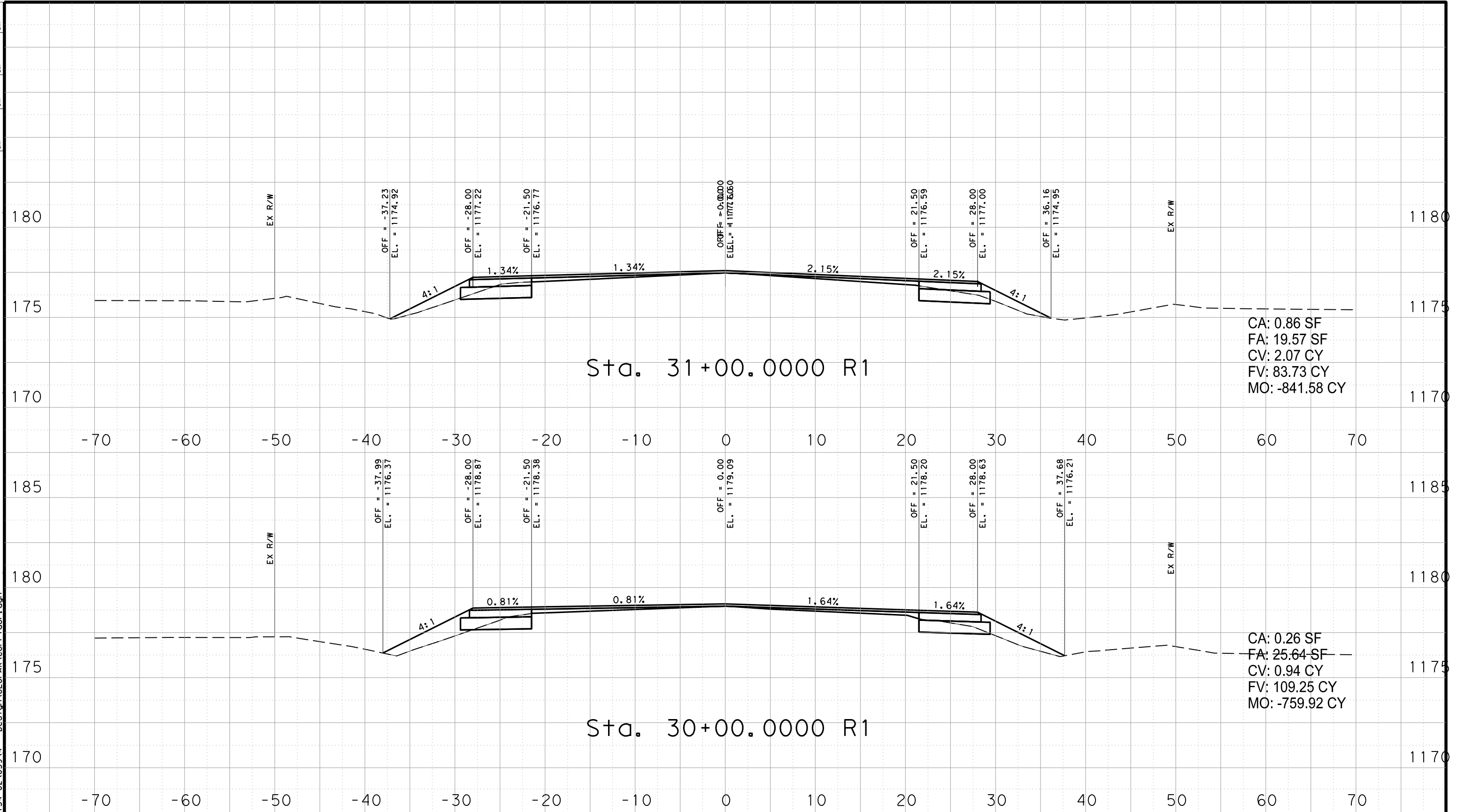
DATE: 6/9/2021 4:55:18 PM
 FILE: T:\WFSD\EGN\P\ions\0134-02\059\4 - Design\GEOPAK\Corridor.dgn



CONT	SECT	JOB	HIGHWAY
0134	02	059	US 380
DIST	COUNTY		SHEET NO.
WFS	YOUNG		

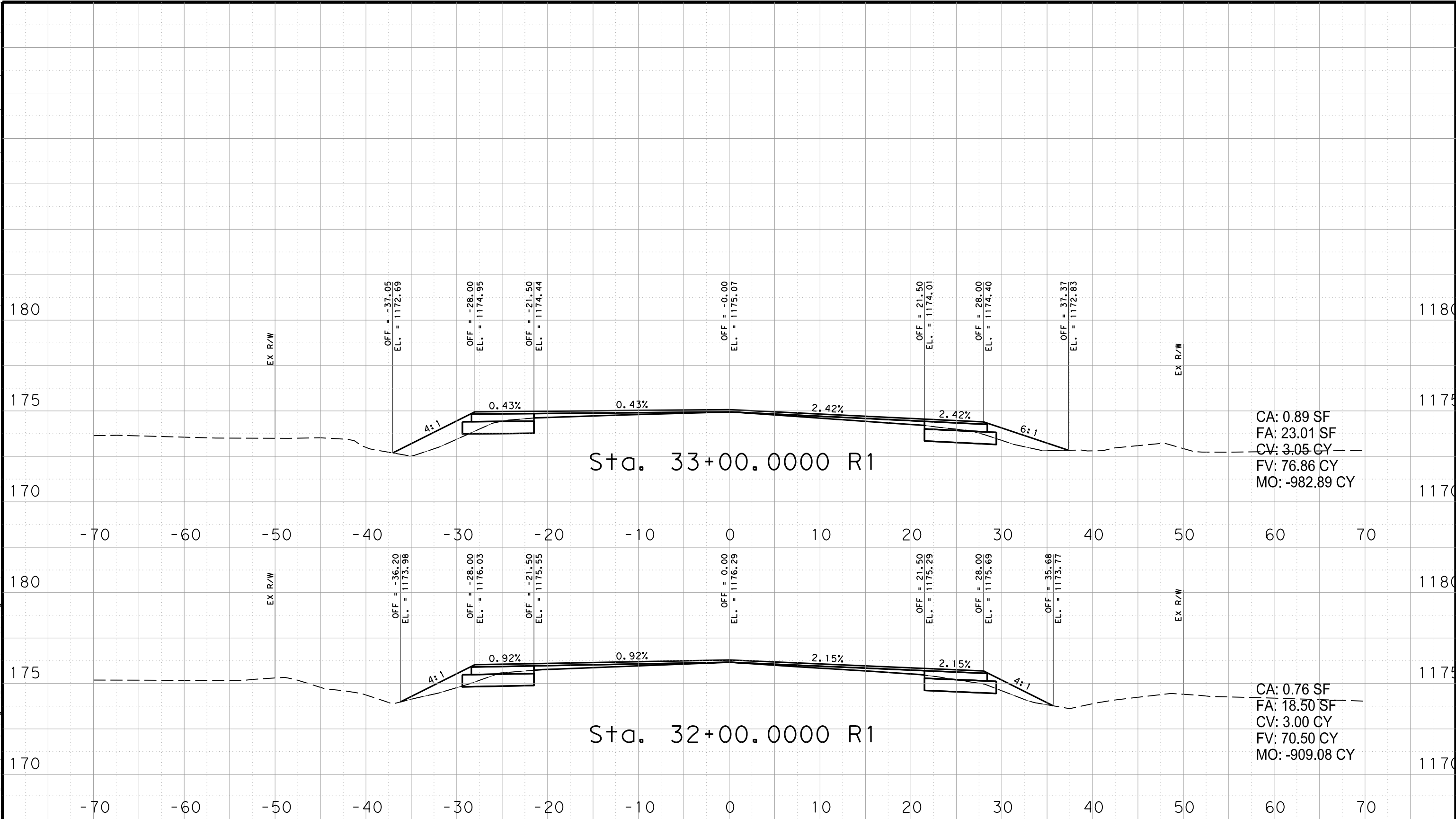
DATE: 6/9/2021 4:55:20 PM
 FILE: T:\WFSD\SGN\P\ions\0134-02\059\4 - Design\GEOPAK\Corridor.dgn

DN:
 CKE:
 DME:
 CKE:



CONT	SECT	JOB	HIGHWAY
0134	02	059	US 380
DIST	COUNTY		SHEET NO.
WFS	YOUNG		

DN: CKE: DFR: CKE:

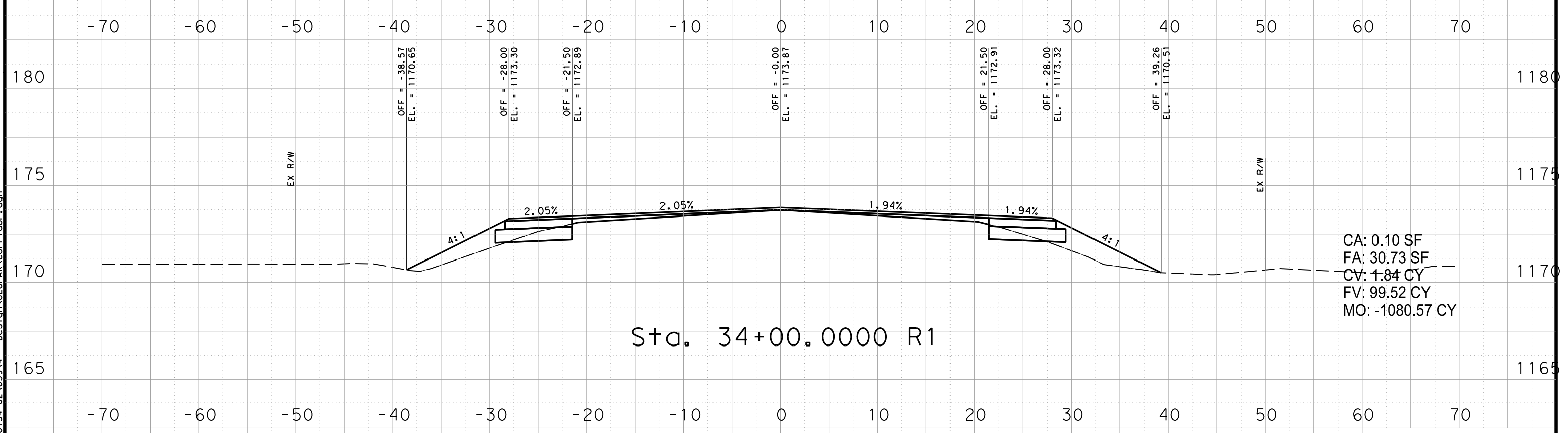
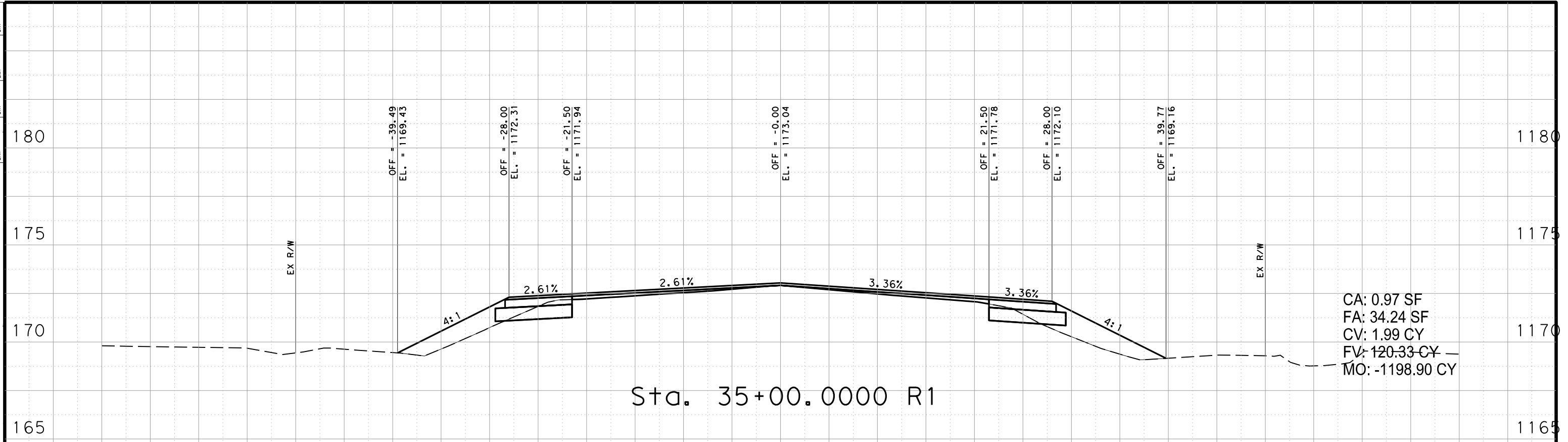


DATE: 6/9/2021 4:55:22 PM
 FILE: T:\WFSD\SGN\P\ions\0134-02\059\4 - Design\GEOPAK\Corridor.dgn

CONT	SECT	JOB	HIGHWAY
0134	02	059	US 380
DIST	COUNTY		SHEET NO.
WFS	YOUNG		

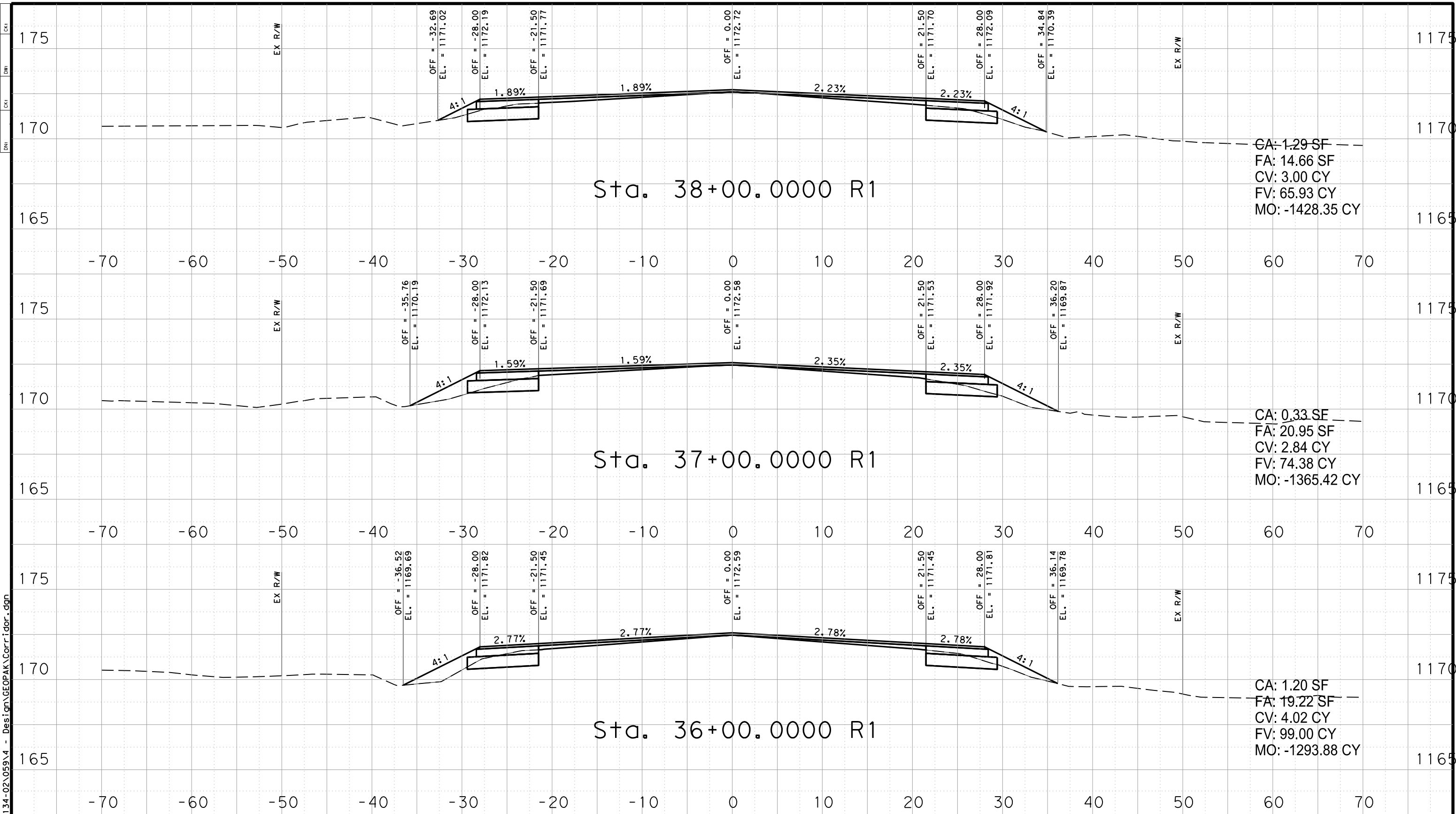

DATE: 6/9/2021 4:55:24 PM
 FILE: T:\WFSD\SGN\P\ions\0134-02\059\4 - Design\GEOPAK\Corridor.dgn

DN:
 CKE:
 DWF:
 CKE:



CONT	SECT	JOB	HIGHWAY
0134	02	059	US 380
DIST	COUNTY		SHEET NO.
WFS	YOUNG		

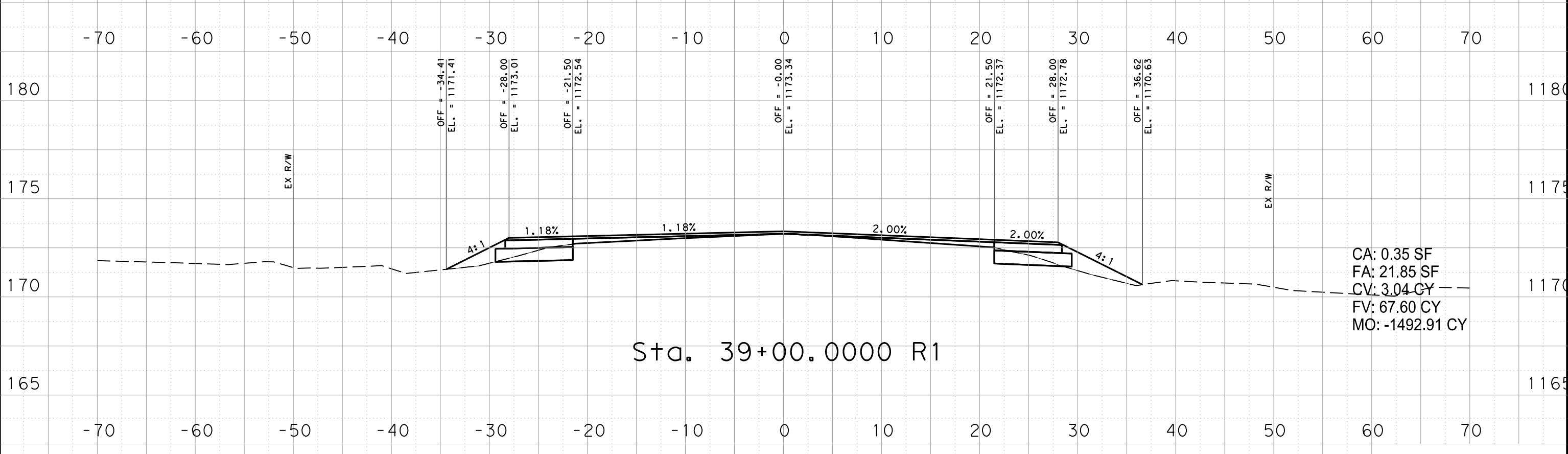
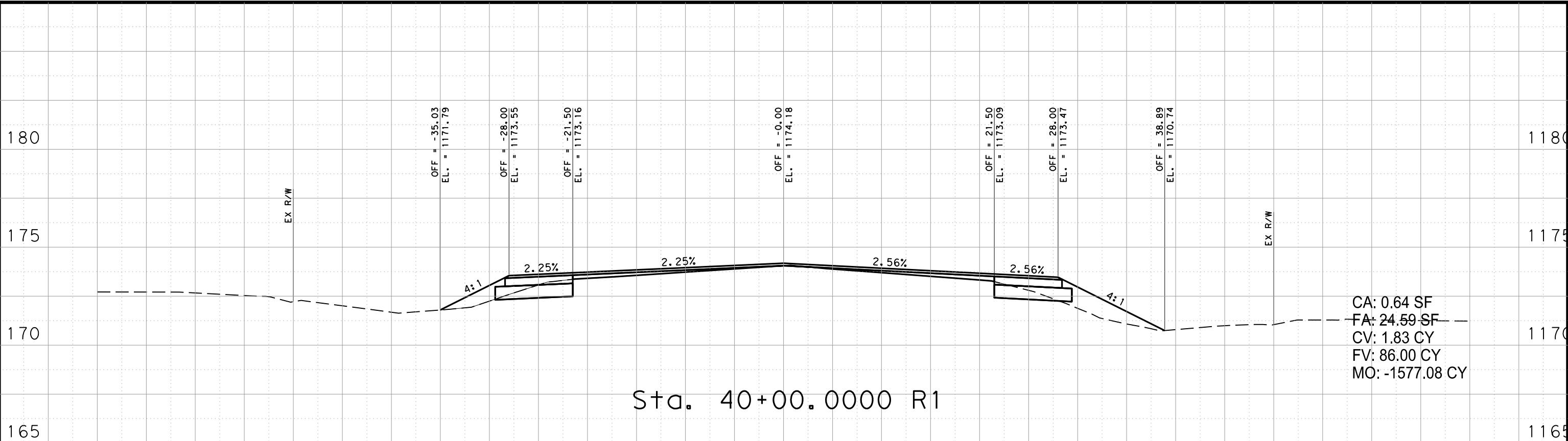
DATE: 6/9/2021 4:55:25 PM
 FILE: T:\WFSD\EGN\PI\0134-02\059\4 - Design\GEOPAK\Corr\tdor.dgn

CONT	SECT	JOB	HIGHWAY
0134	02	059	US 380
DIST	COUNTY		SHEET NO.
WFS	YOUNG		

DATE: 6/9/2021 4:55:27 PM
 FILE: T:\WFSD\SGN\P\ions\0134-02\059\4 - Design\GEOPAK\Corridor.dgn

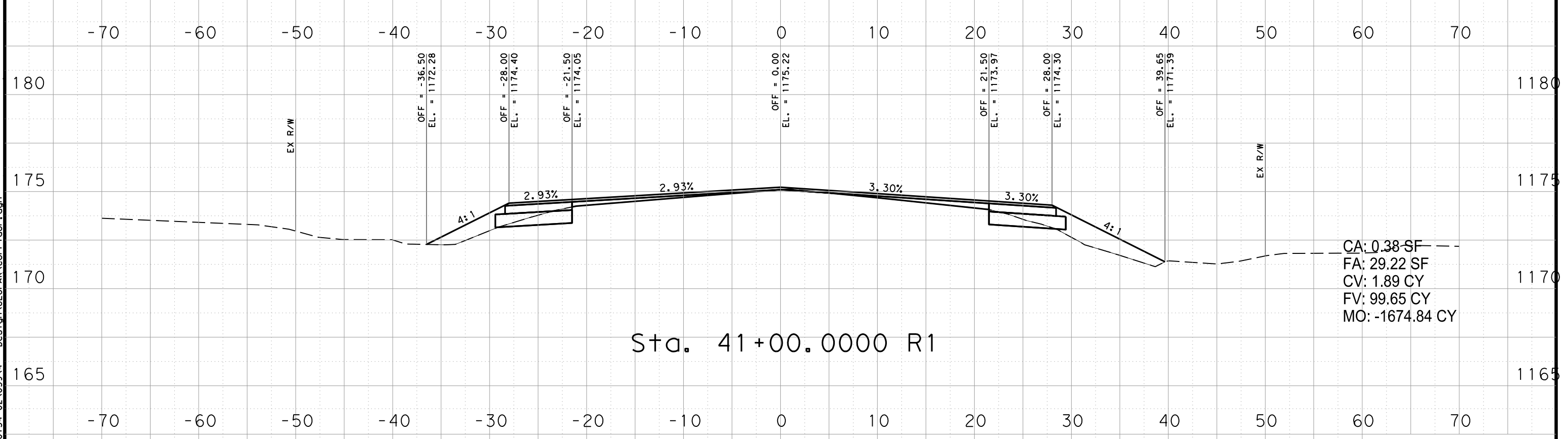
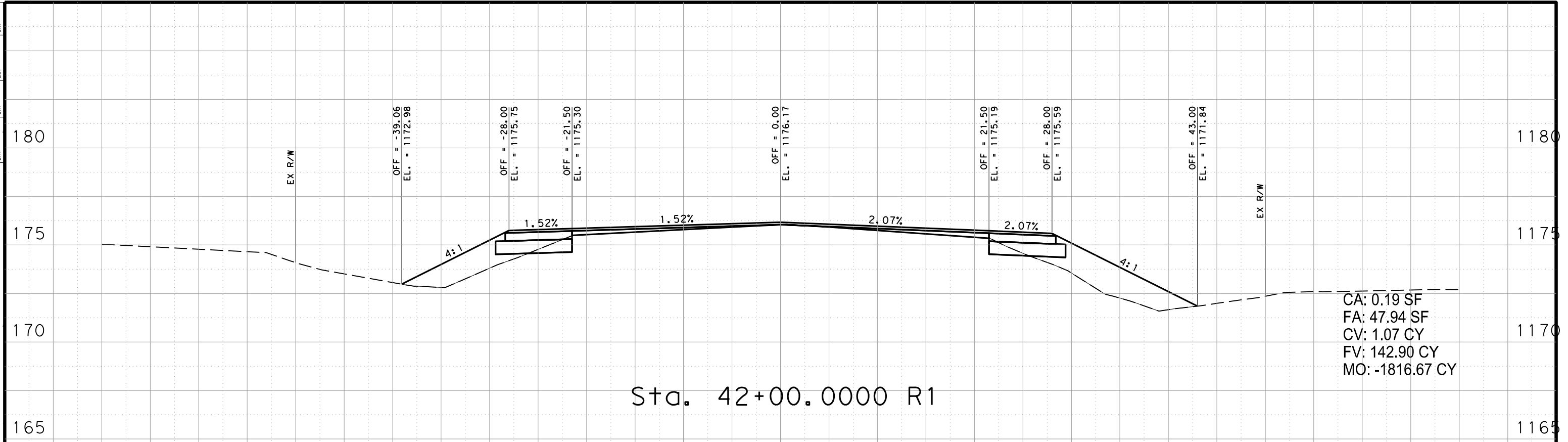
DN:
 CKE:
 DWF:
 CKE:
 DWF:
 CKE:



CONT	SECT	JOB	HIGHWAY
0134	02	059	US 380
DIST	COUNTY		SHEET NO.
WFS	YOUNG		

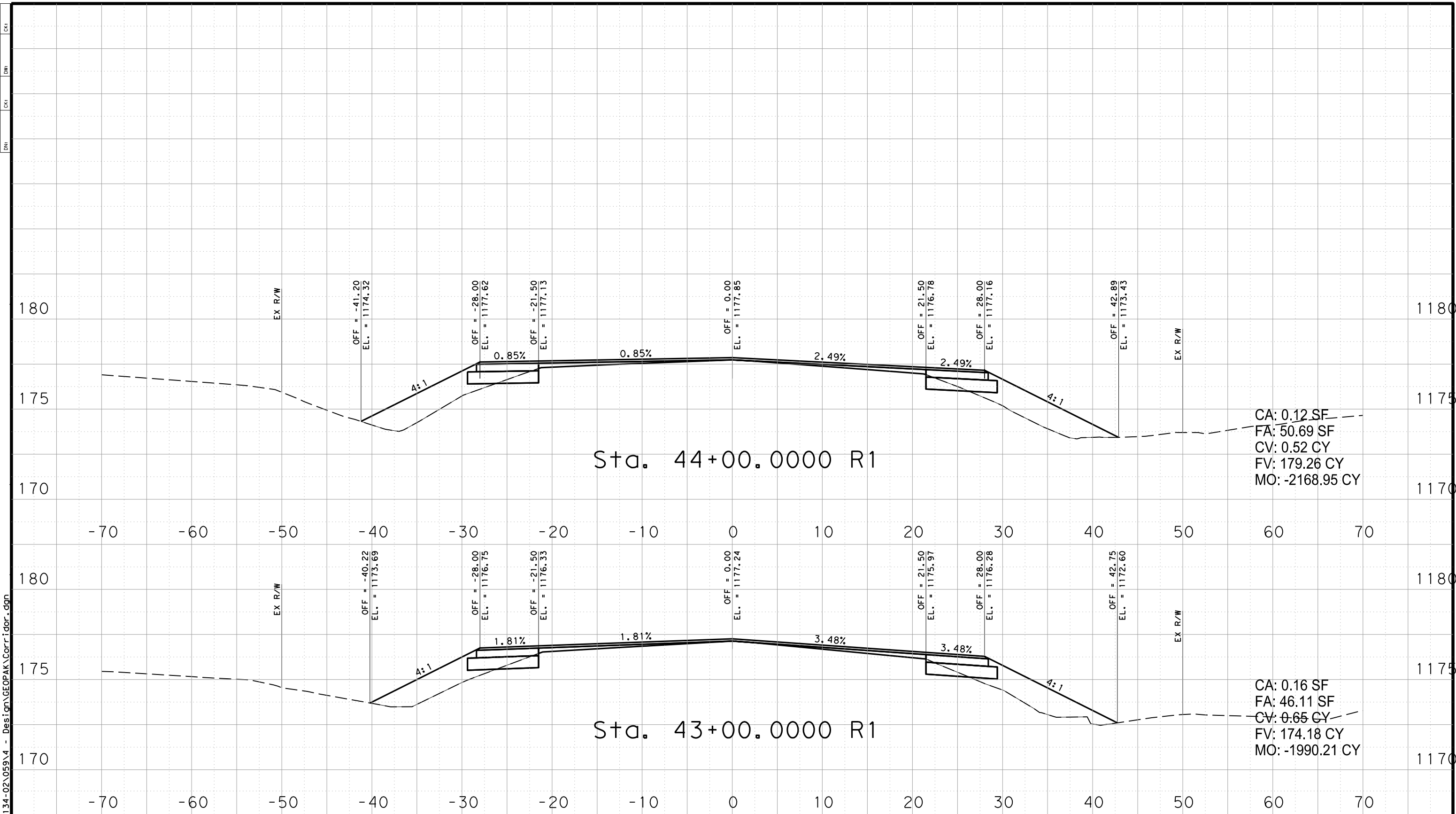
DATE: 6/9/2021 4:55:29 PM
 FILE: T:\WFSD\SGN\P\ions\0134-02\059\4 - Design\GEOPAK\Corridor.dgn

DN:
 CKE:
 DWF:
 CKE:



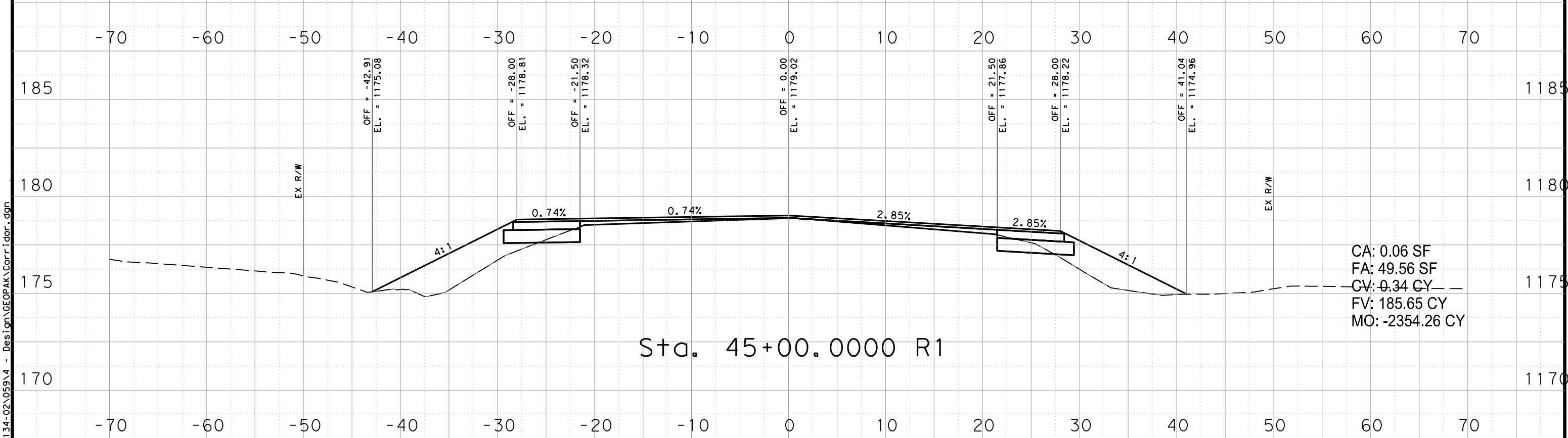
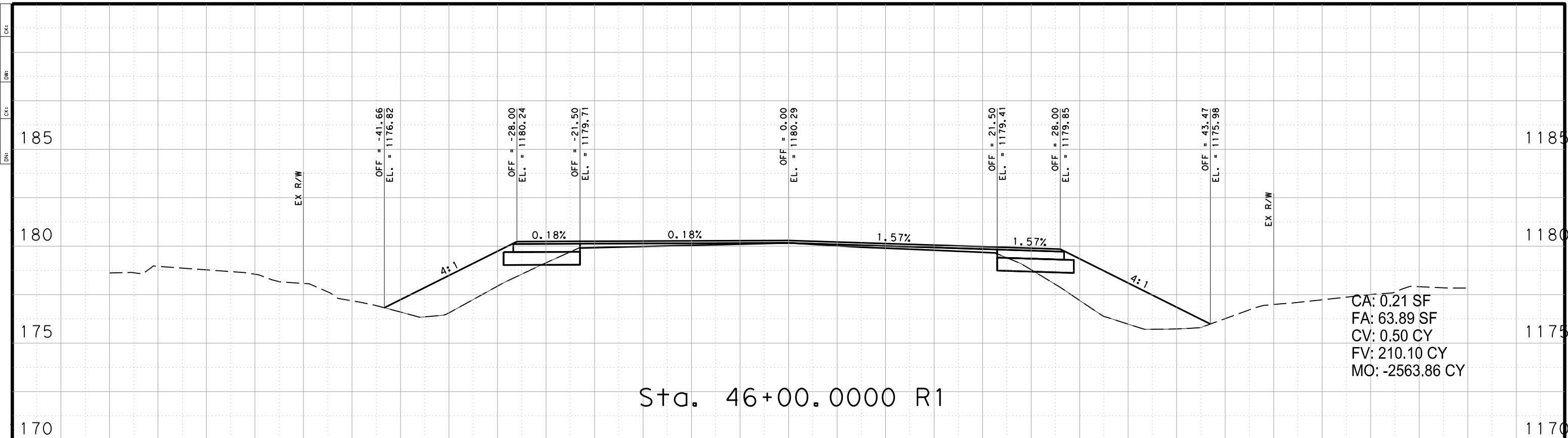
CONT	SECT	JOB	HIGHWAY
0134	02	059	US 380
DIST	COUNTY		SHEET NO.
WFS	YOUNG		

DATE: 6/9/2021 4:55:31 PM
 FILE: T:\WFSD\SGN\P\ions\0134-02\059\4 - Design\GEOPAK\Corr\idorr.dgn



CONT	SECT	JOB	HIGHWAY
0134	02	059	US 380
DIST	COUNTY		SHEET NO.
WFS	YOUNG		

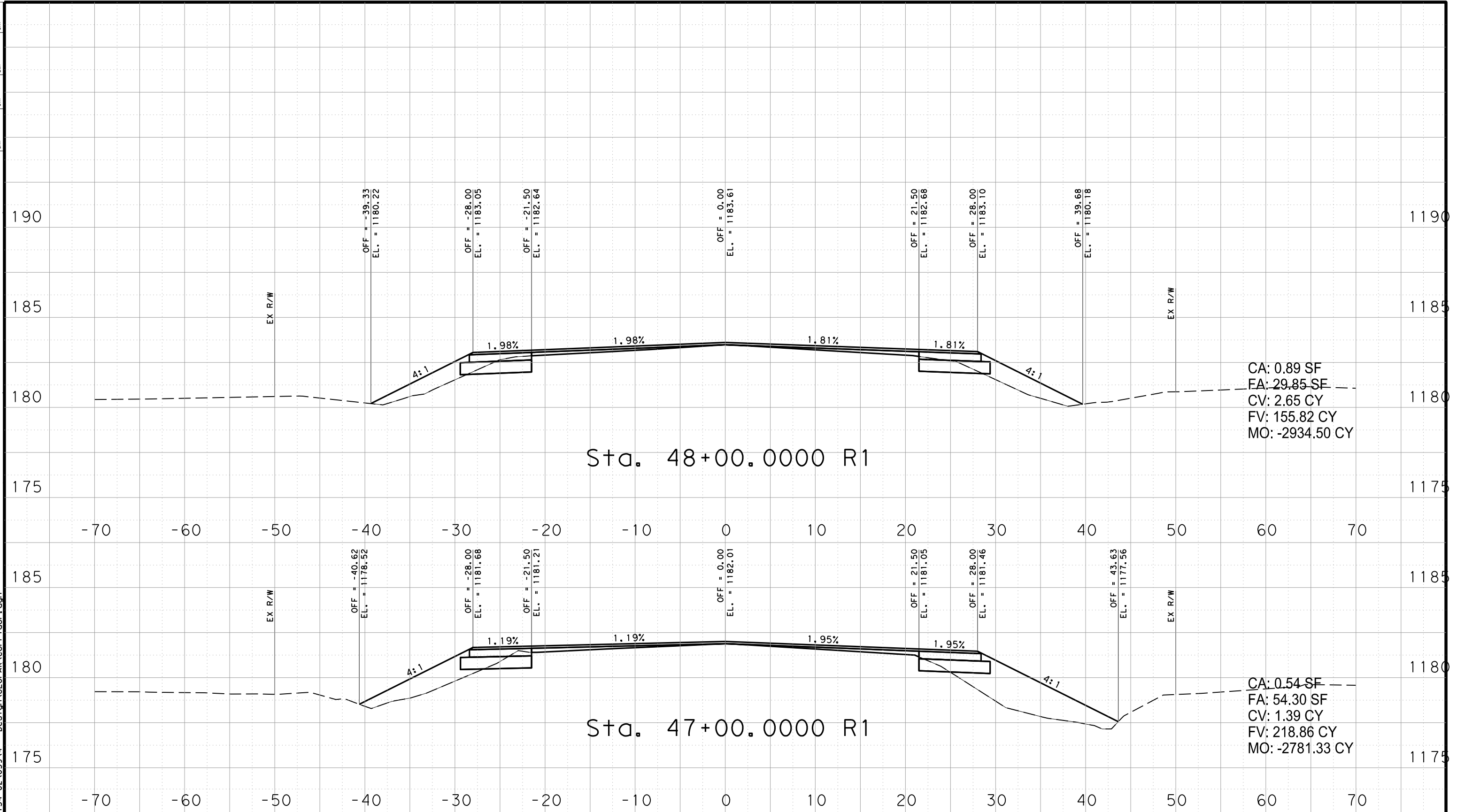
DATE: 6/9/2021 4:55:32 PM
 FILE: T:\WFSD\EGN\PI\0134-02\059\4 - Design\GEOPAK\Corridor.dgn



CONT	SECT	JOB	HIGHWAY
0134	02	059	US 380
DIST	COUNTY		SHEET NO.
WFS	YOUNG		


DATE: 6/9/2021 4:55:34 PM
 FILE: T:\WFSD\SGN\P\ions\0134-02\059\4 - Design\GEOPAK\Corridor.dgn

DN:
 CKE:
 DME:
 CKE:



CA: 0.89 SF
 FA: 29.85 SF
 CV: 2.65 CY
 FV: 155.82 CY
 MO: -2934.50 CY

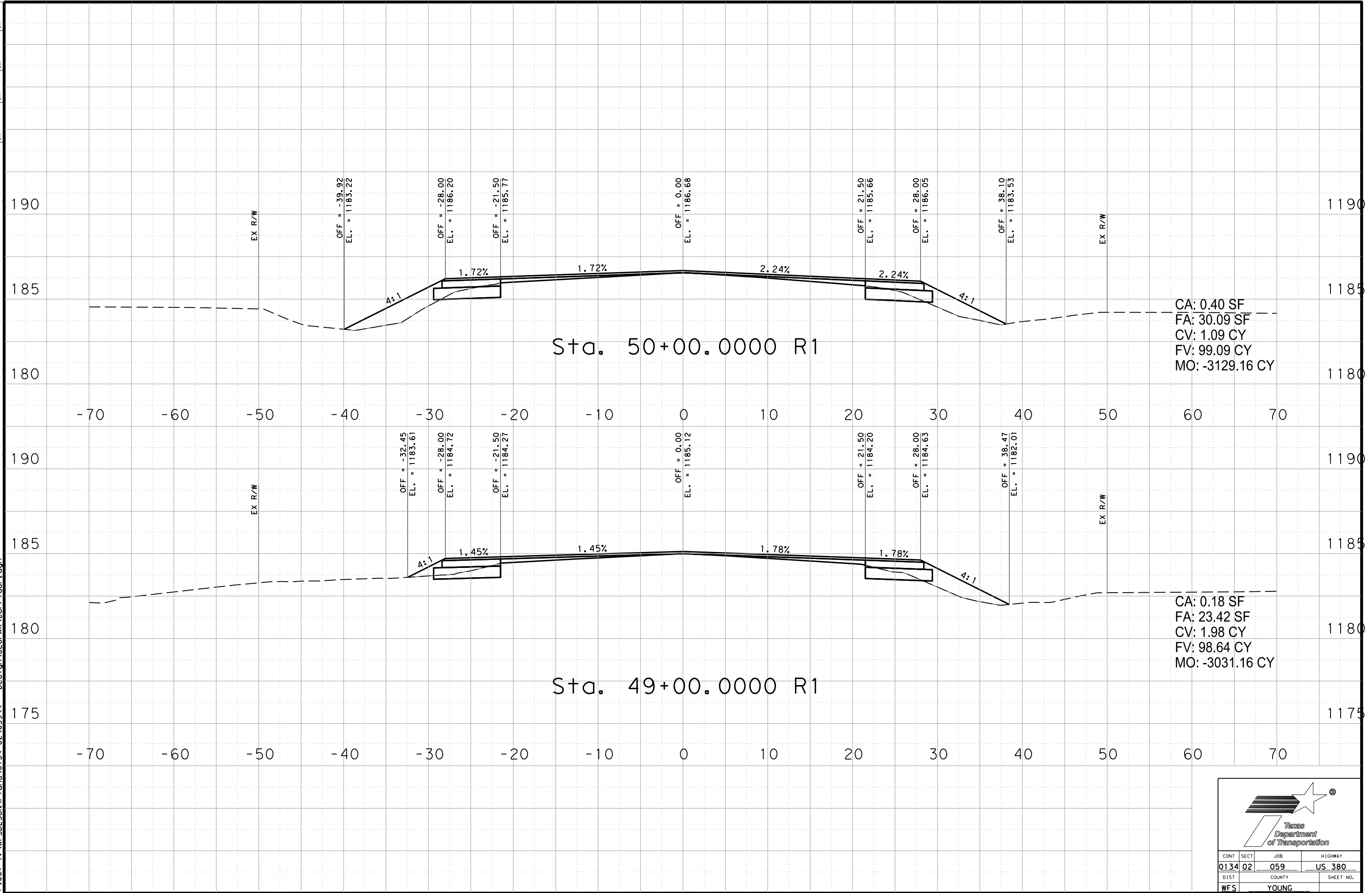
CA: 0.54 SF
 FA: 54.30 SF
 CV: 1.39 CY
 FV: 218.86 CY
 MO: -2781.33 CY



CONT	SECT	JOB	HIGHWAY
0134	02	059	US 380
DIST	COUNTY		SHEET NO.
WFS	YOUNG		

DATE: 6/9/2021 4:55:36 PM
 FILE: T:\WFSD\SGN\P\ions\0134-02\059\4 - Design\GEOPAK\Corridor.dgn

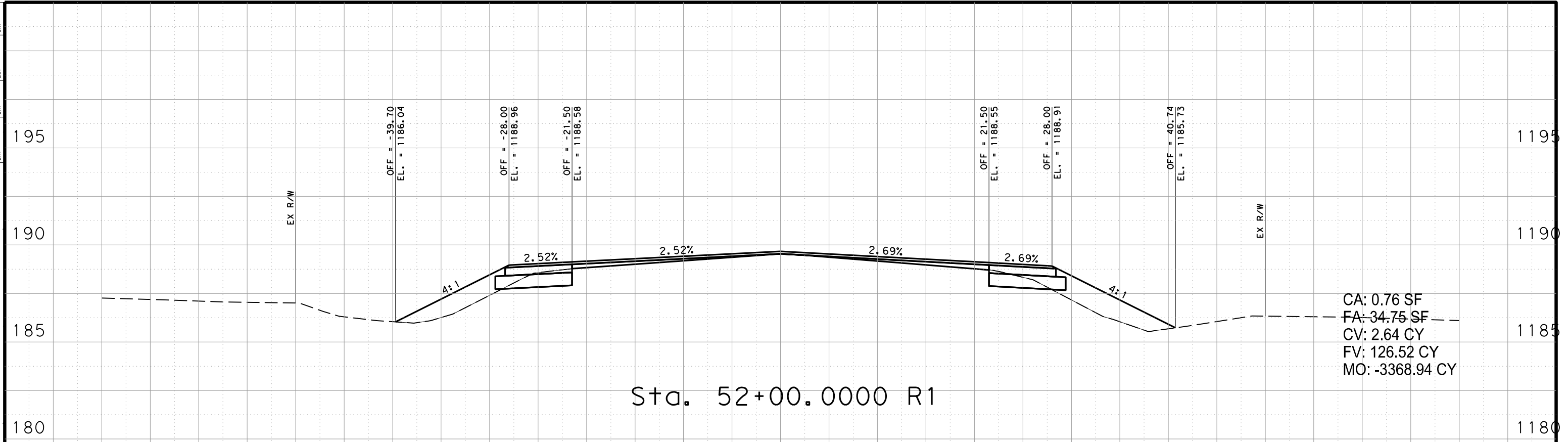
DN:
 CKE:
 DME:
 CKE:



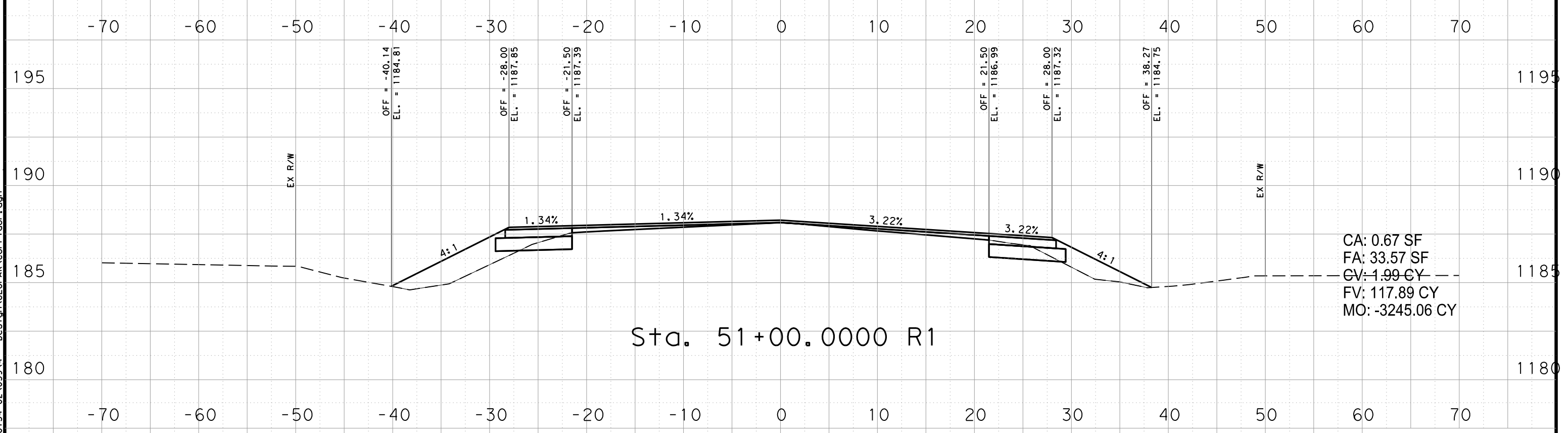
CONT	SECT	JOB	HIGHWAY
0134	02	059	US 380
DIST	COUNTY	SHEET NO.	
WFS	YOUNG		

DATE: 6/9/2021 4:55:38 PM
 FILE: T:\WFSD\SGN\P\ions\0134-02\059\4 - Design\GEOPAK\Corridor.dgn

DN:
 CKE:
 DWF:
 CKE:



Sta. 52+00.0000 R1

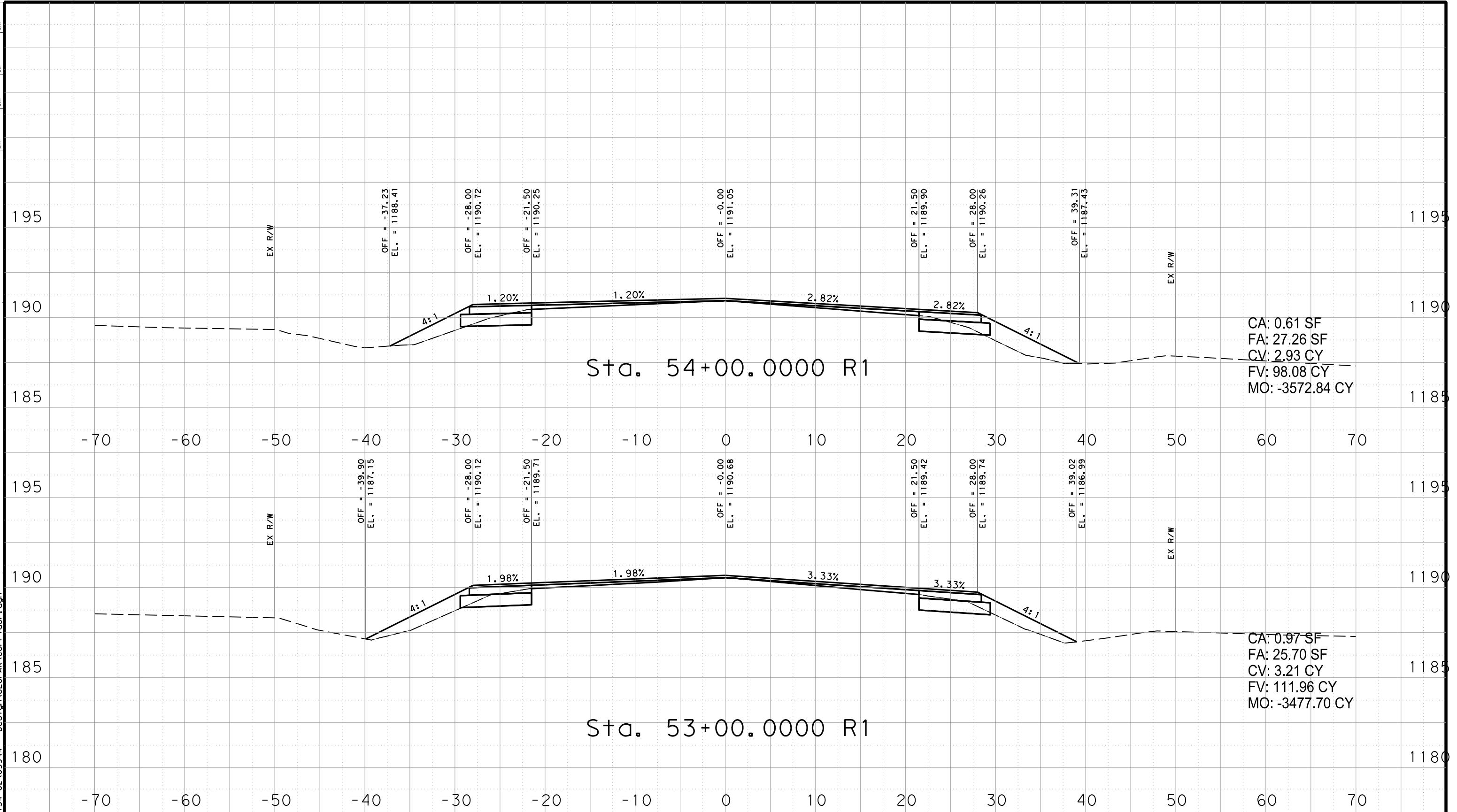


Sta. 51+00.0000 R1

CONT	SECT	JOB	HIGHWAY
0134	02	059	US 380
DIST	COUNTY		SHEET NO.
WFS	YOUNG		

DATE: 6/9/2021 4:55:39 PM
 FILE: T:\WFSD\SGN\P\ions\0134-02\059\4 - Design\GEOPAK\Corridor.dgn

DWG: CKE
 DATE: CKE
 CHK: CKE



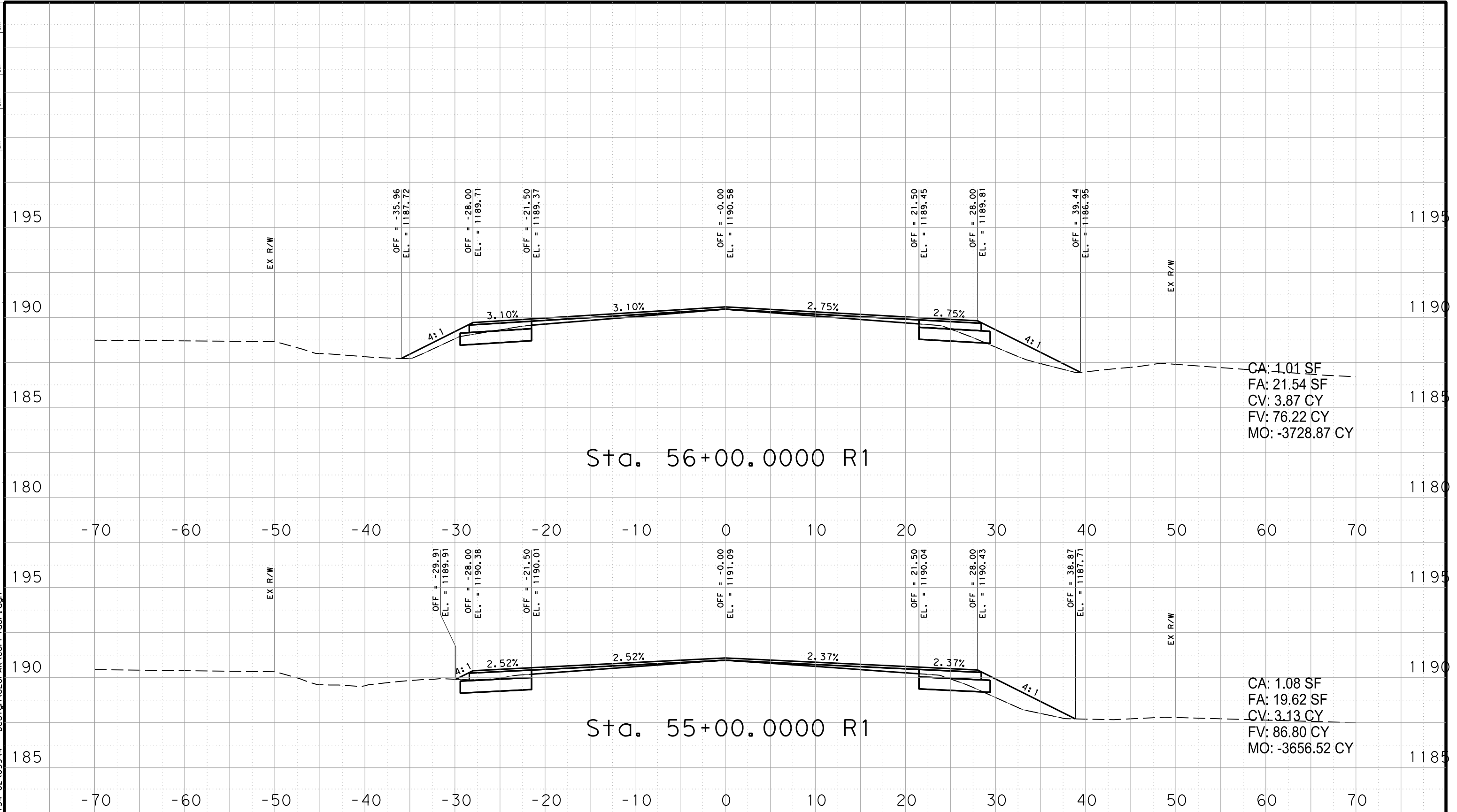
CA: 0.61 SF
 FA: 27.26 SF
 CV: 2.93 CY
 FV: 98.08 CY
 MO: -3572.84 CY

CA: 0.97 SF
 FA: 25.70 SF
 CV: 3.21 CY
 FV: 111.96 CY
 MO: -3477.70 CY

CONT	SECT	JOB	HIGHWAY
0134	02	059	US 380
DIST	COUNTY	SHEET NO.	
WFS	YOUNG		

DATE: 6/9/2021 4:55:41 PM
 FILE: T:\WFSD\SGN\P\ions\0134-02\059\4 - Design\GEOPAK\Corridor.dgn

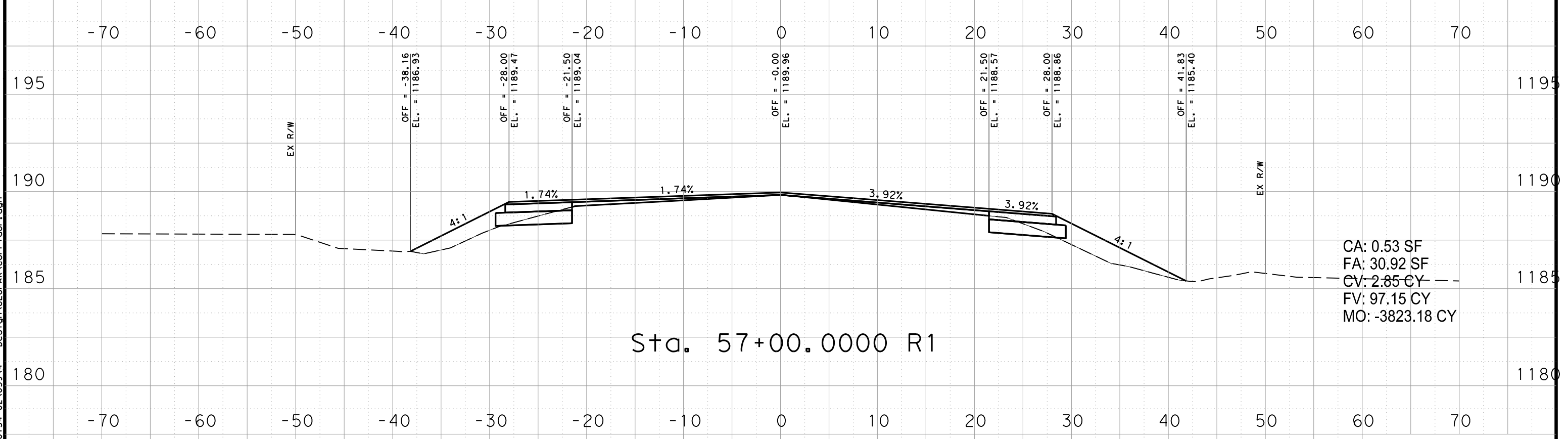
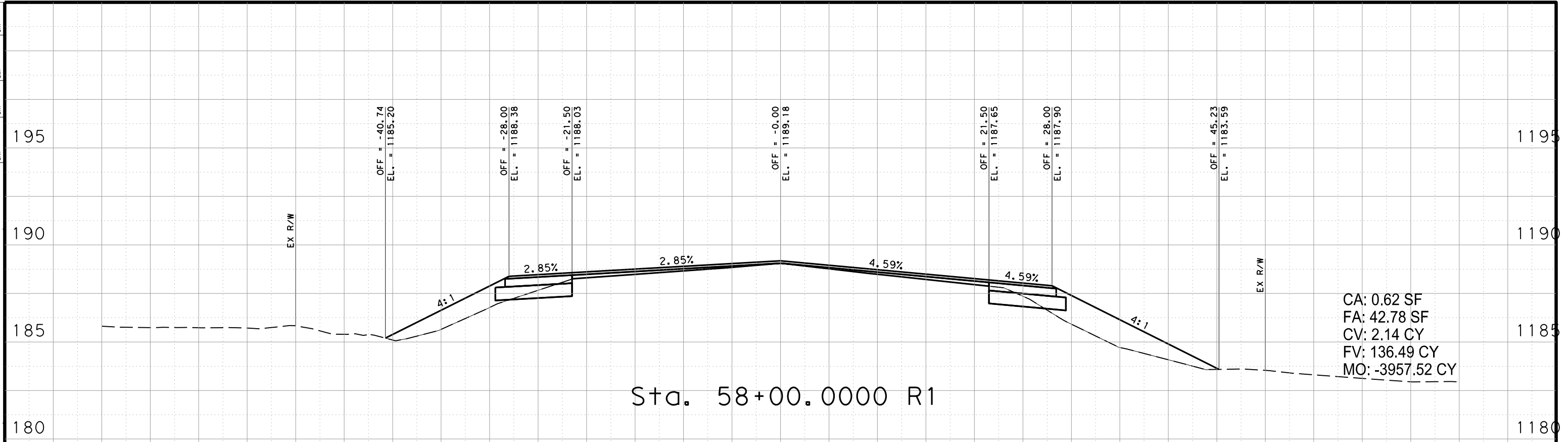
DWG: CKE
 DWF: CKE
 CKE: CKE
 DWF: CKE



CONT	SECT	JOB	HIGHWAY
0134	02	059	US 380
DIST	COUNTY		SHEET NO.
WFS	YOUNG		

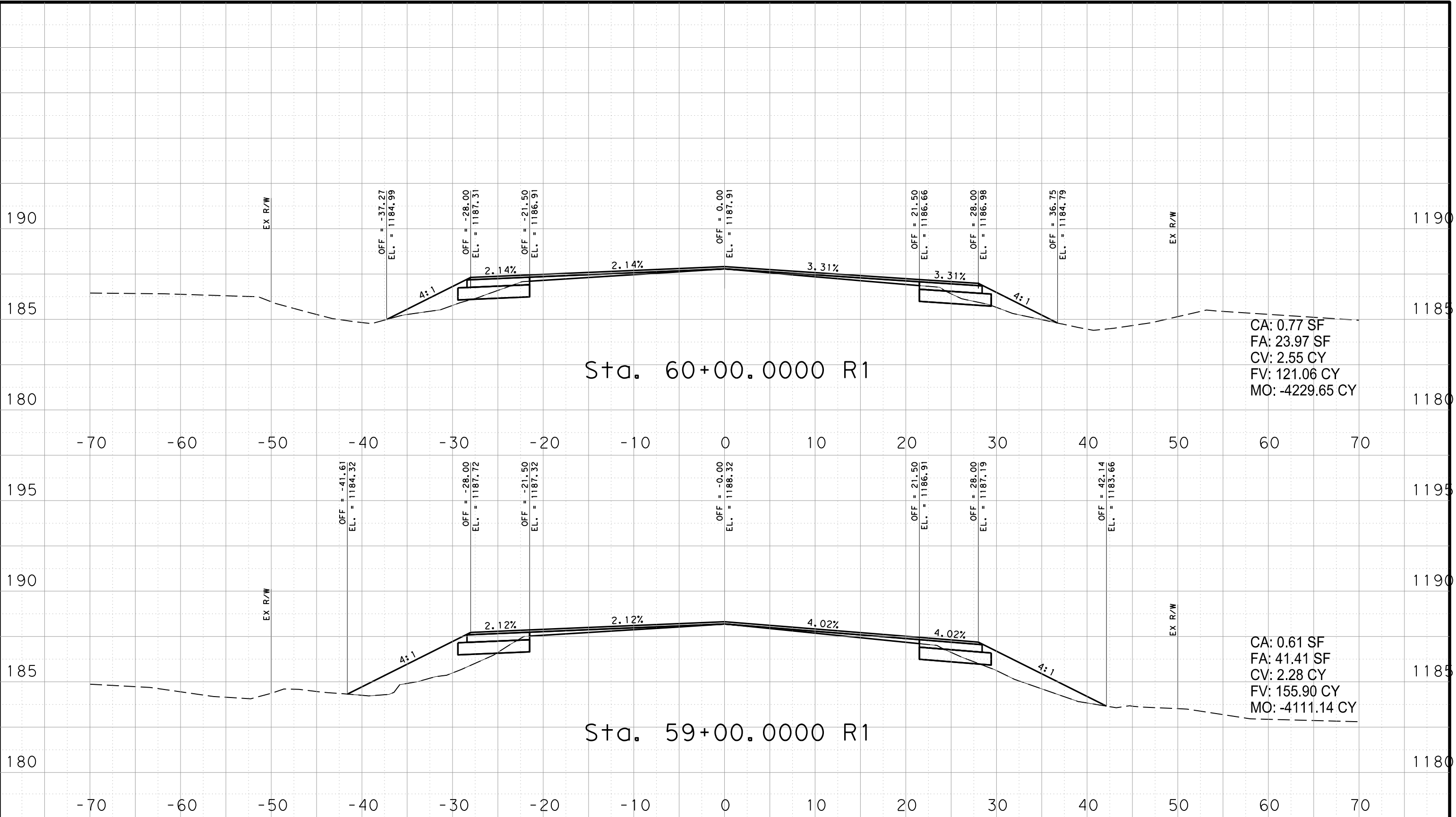
DATE: 6/9/2021 4:55:43 PM
 FILE: T:\WFSD\SGN\P\ions\0134-02\059\4 - Design\GEOPAK\Corridor.dgn

DN:
 CKE:
 DWF:
 CKE:



CONT	SECT	JOB	HIGHWAY
0134	02	059	US 380
DIST	COUNTY		SHEET NO.
WFS	YOUNG		

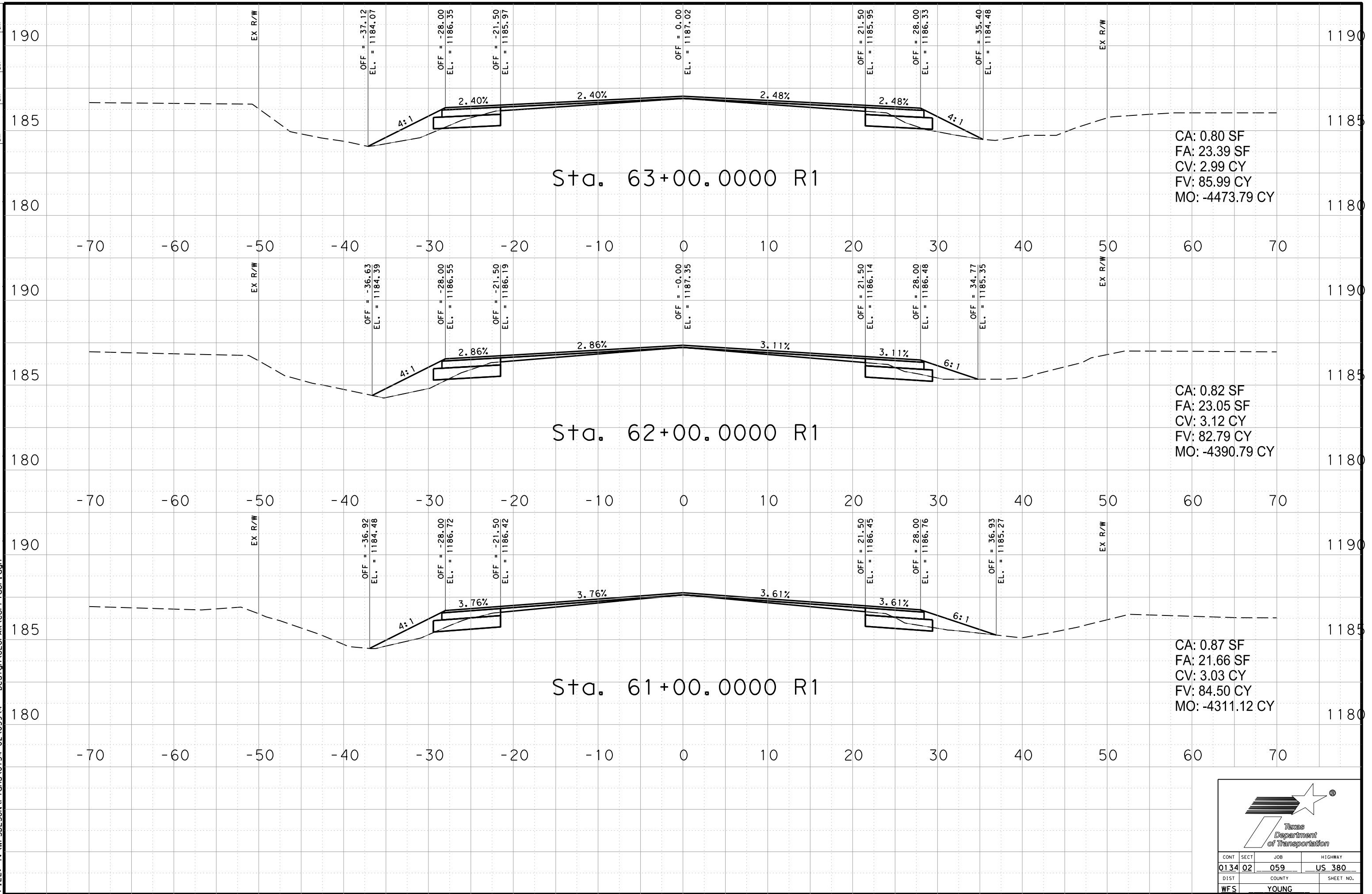
DN:
CKE:
DME:
CKE:



DATE: 6/9/2021 4:55:45 PM
 FILE: T:\WFSD\SGN\P\ions\0134-02\059\4 - Design\GEOPAK\Corridor.dgn

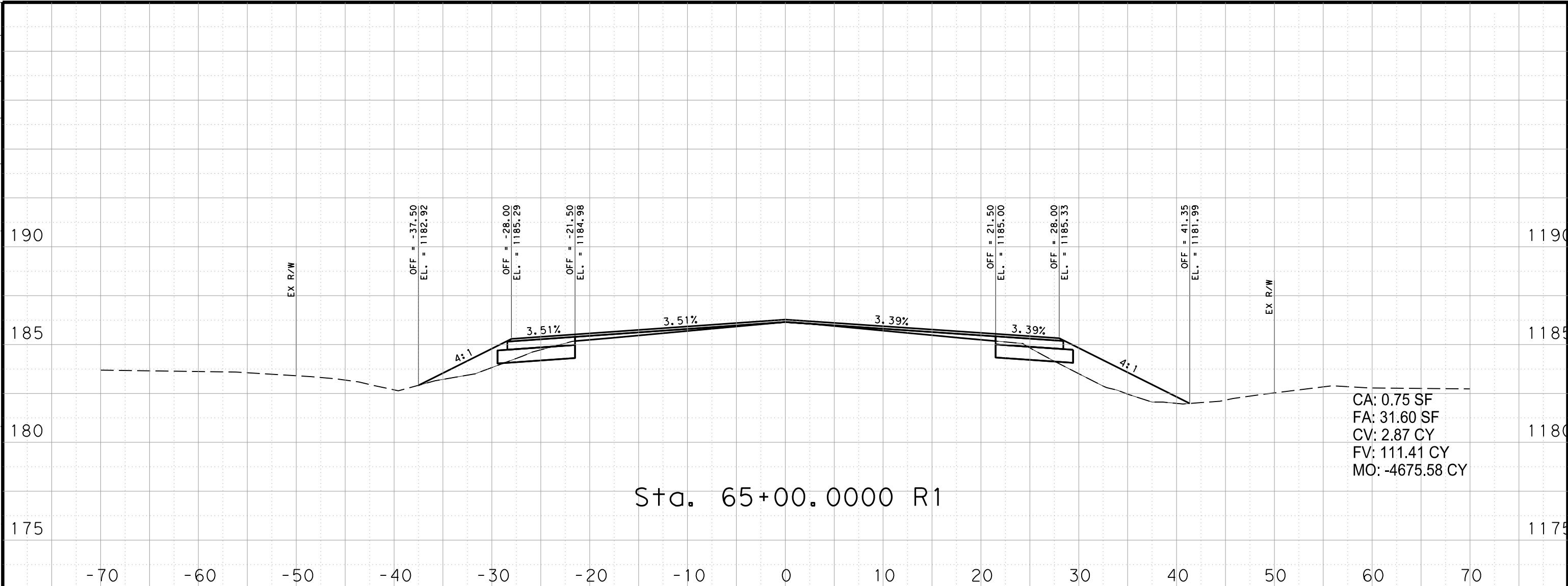
CONT	SECT	JOB	HIGHWAY
0134	02	059	US 380
DIST	COUNTY	SHEET NO.	
WFS	YOUNG		

DATE: 6/9/2021 4:55:46 PM
 FILE: T:\WFSD\EGN\P\ions\0134-02\059\4 - Design\GEOPAK\Corr\tdor.dgn

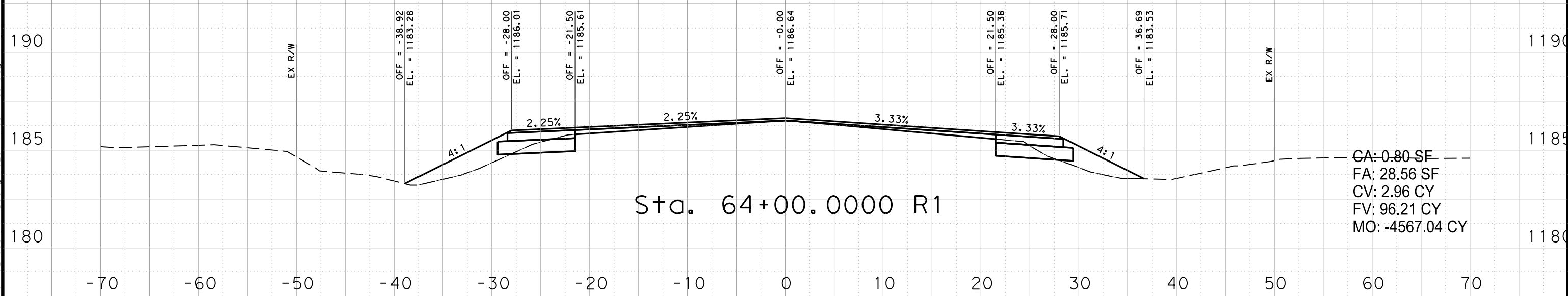


CONT	SECT	JOB	HIGHWAY
0134	02	059	US 380
DIST	COUNTY		SHEET NO.
WFS	YOUNG		

DN:
CKE:
DME:
CKE:



Sta. 65+00.0000 R1

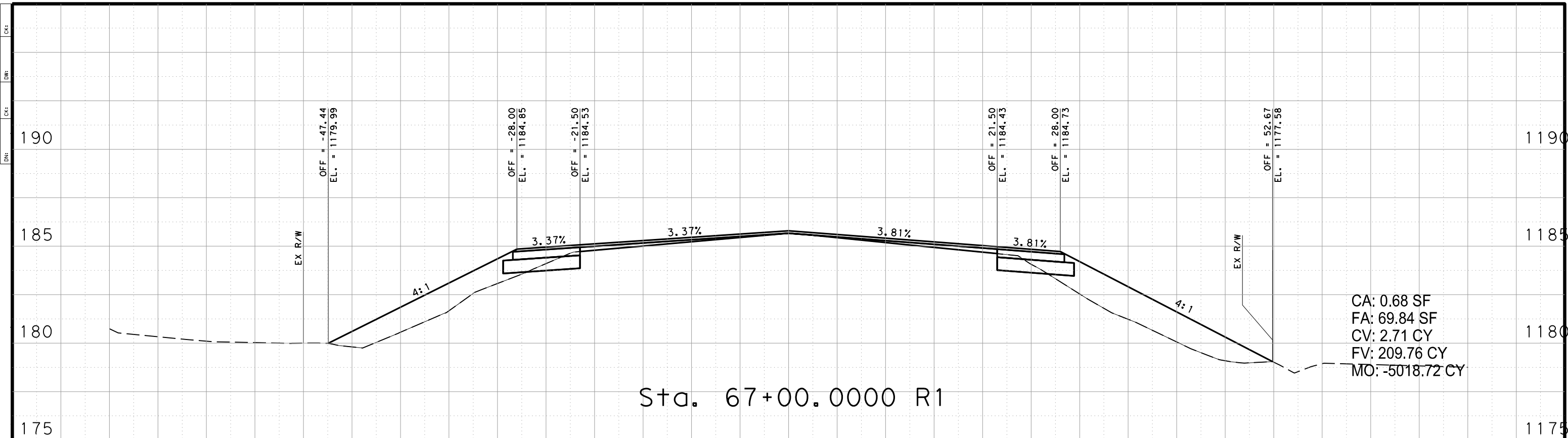


Sta. 64+00.0000 R1

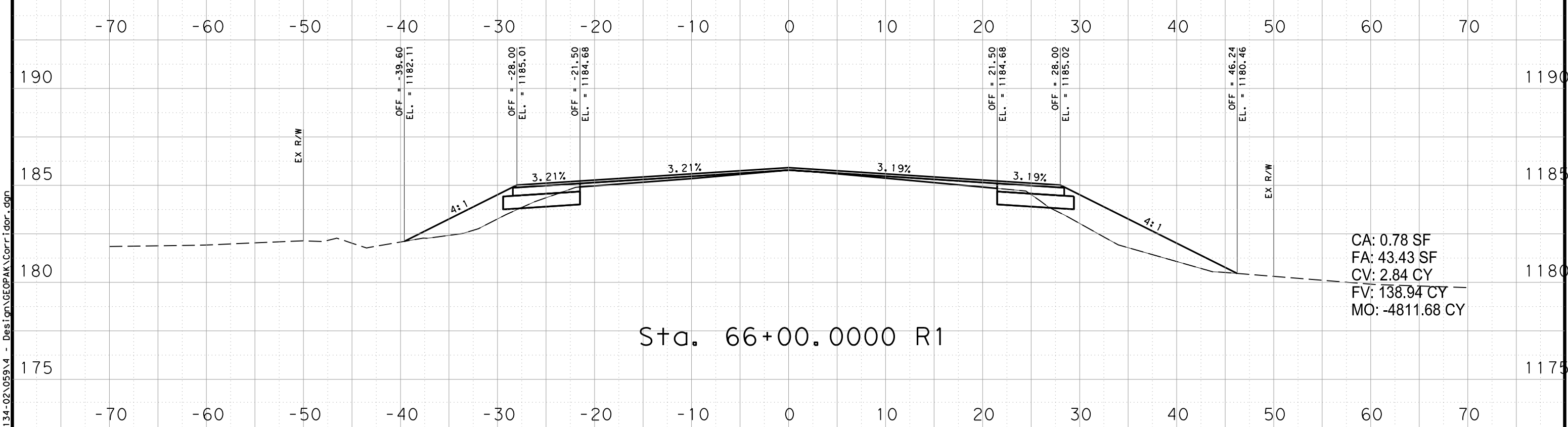
DATE: 6/9/2021 4:55:48 PM
FILE: T:\WFSD\EGN\P\ions\0134-02\059\4 - Design\GEOPAK\Corridor.dgn

CONT	SECT	JOB	HIGHWAY
0134	02	059	US 380
DIST	COUNTY		SHEET NO.
WFS	YOUNG		

DATE: 6/9/2021 4:55:50 PM
 FILE: T:\WFSD\SGN\P\ions\0134-02\059\4 - Design\GEOPAK\Corridor.dgn



Sta. 67+00.0000 R1

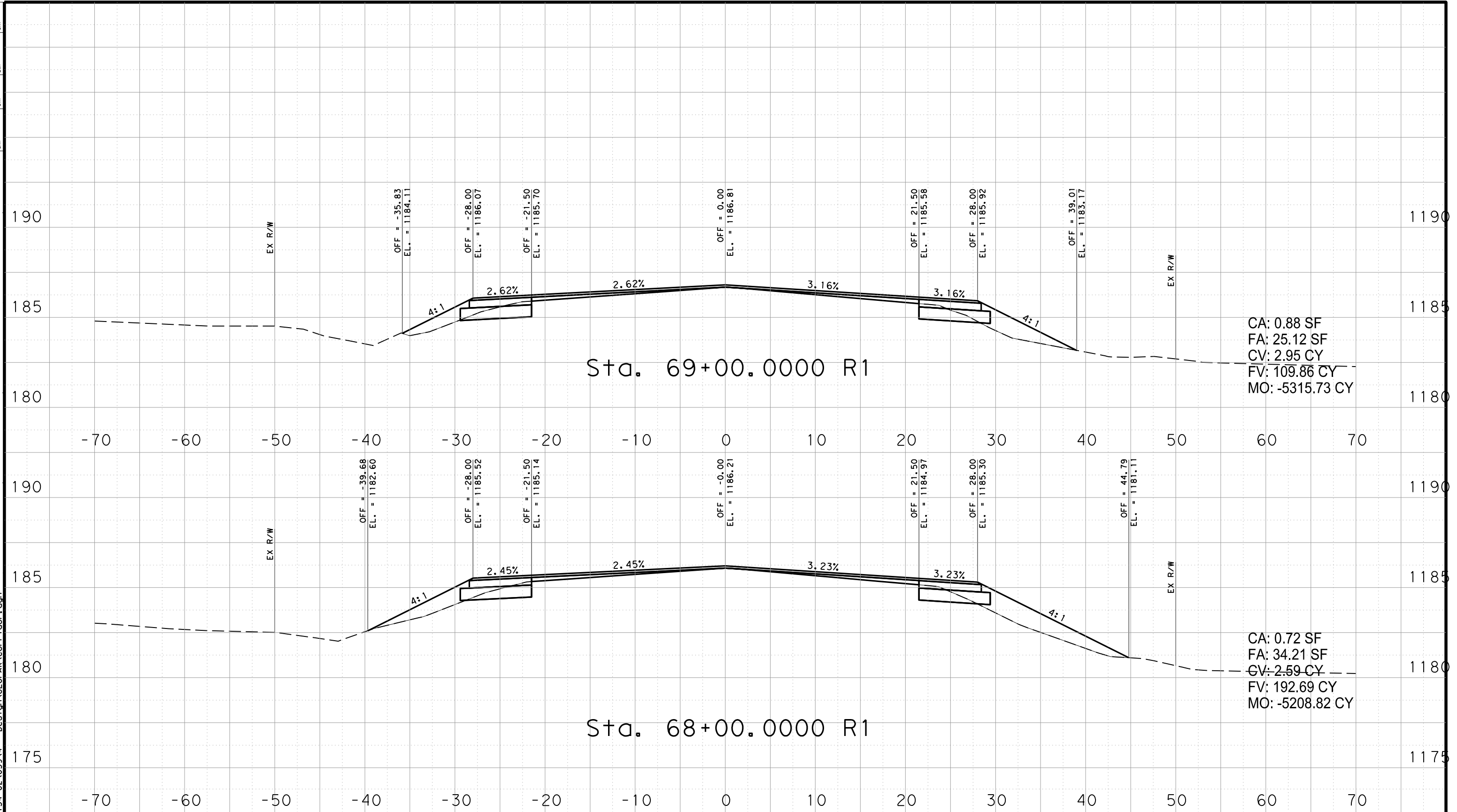


Sta. 66+00.0000 R1

CONT	SECT	JOB	HIGHWAY
0134	02	059	US 380
DIST	COUNTY		SHEET NO.
WFS	YOUNG		

DATE: 6/9/2021 4:55:52 PM
 FILE: T:\WFSD\SGN\P\ions\0134-02\059\4 - Design\GEOPAK\Corridor.dgn

DWG: CKE
 DATE: CKE
 CHK: CKE

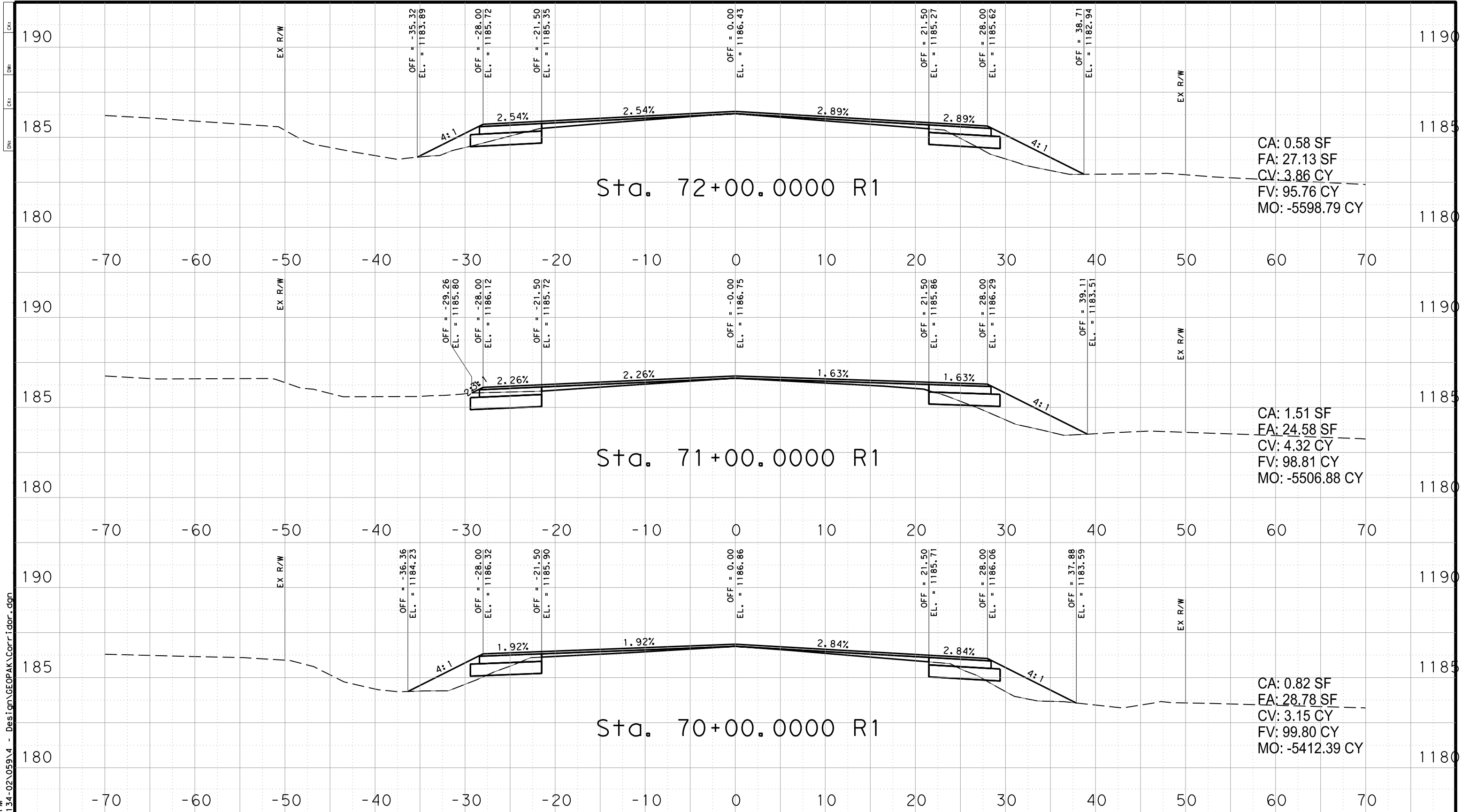



CA: 0.88 SF
 FA: 25.12 SF
 CV: 2.95 CY
 FV: 109.86 CY
 MO: -5315.73 CY

CA: 0.72 SF
 FA: 34.21 SF
 CV: 2.59 CY
 FV: 192.69 CY
 MO: -5208.82 CY

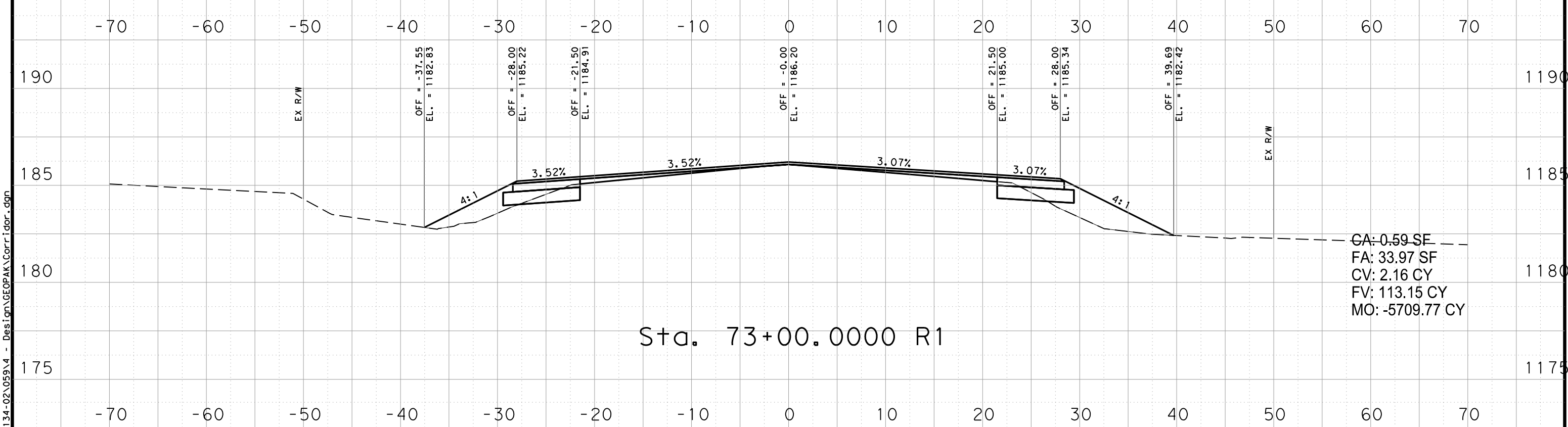
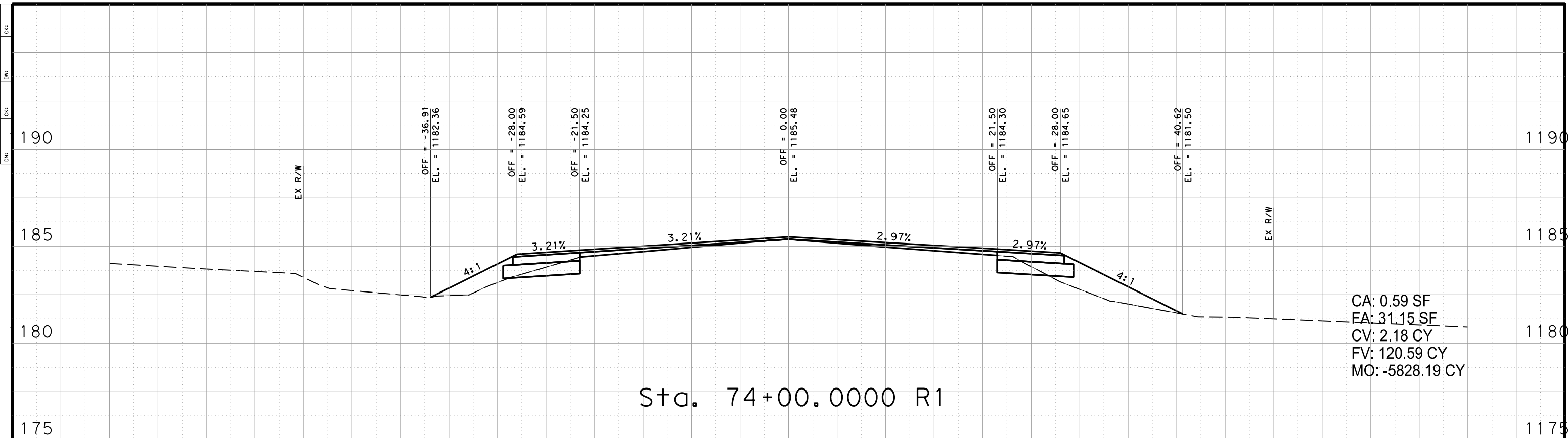
CONT	SECT	JOB	HIGHWAY
0134	02	059	US 380
DIST	COUNTY		SHEET NO.
WFS	YOUNG		

DATE: 6/9/2021 4:55:53 PM
 FILE: T:\WFSD\SGN\P\ions\0134-02\059\4 - Design\GEOPAK\Corridor.dgn

CONT	SECT	JOB	HIGHWAY
0134	02	059	US 380
DIST	COUNTY		SHEET NO.
WFS	YOUNG		

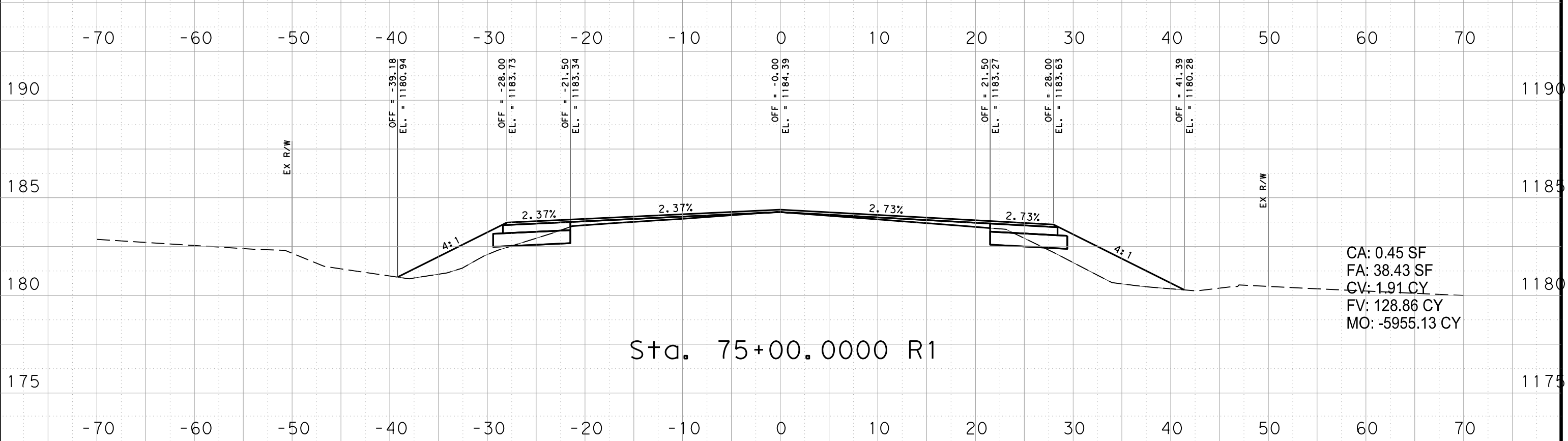
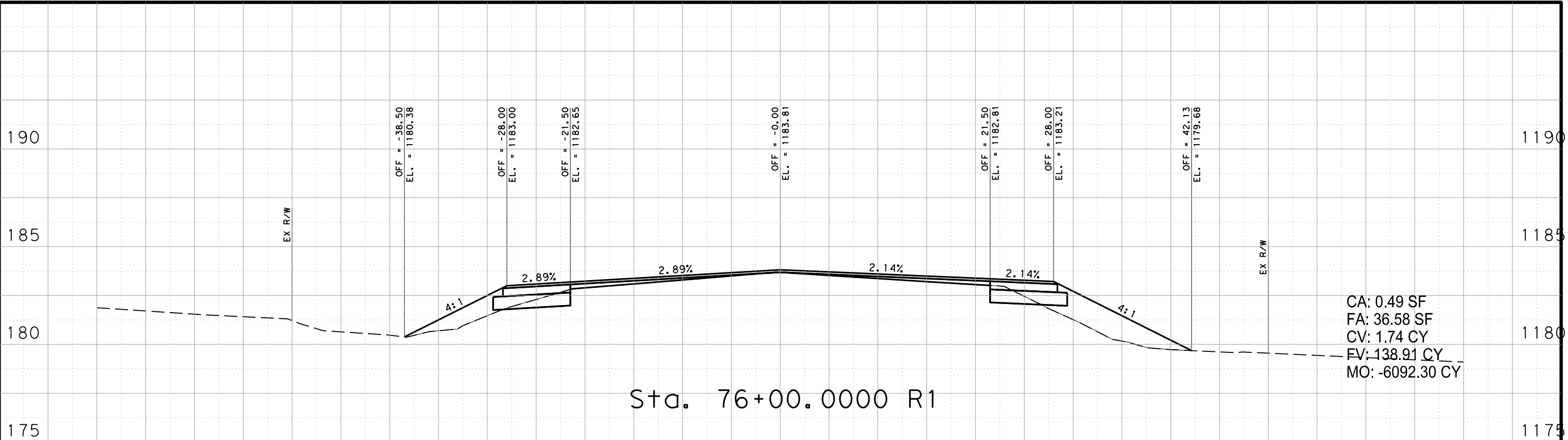
DATE: 6/9/2021 4:55:55 PM
 FILE: T:\WFSD\SGN\P\ions\0134-02\059\4 - Design\GEOPAK\Corridor.dgn



CONT	SECT	JOB	HIGHWAY
0134	02	059	US 380
DIST	COUNTY		SHEET NO.
WFS	YOUNG		

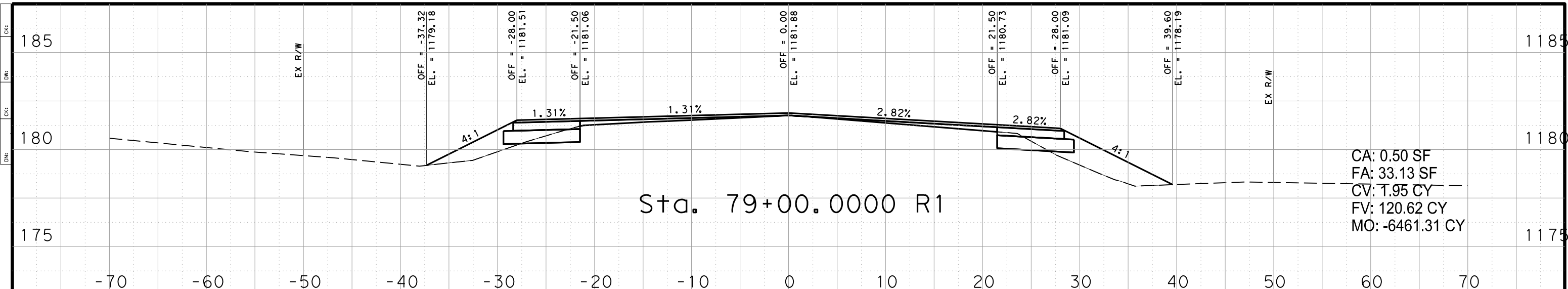
DATE: 6/9/2021 4:55:57 PM
 FILE: T:\WFSD\SGN\P\ions\0134-02\059\4 - Design\GEOPAK\Corridor.dgn

DN:
 CKE:
 DWF:
 CKE:

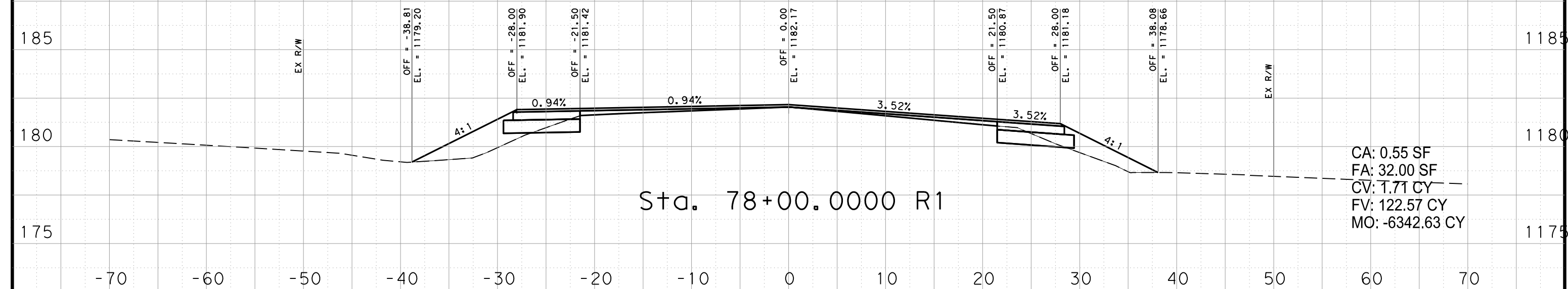


CONT	SECT	JOB	HIGHWAY
0134	02	059	US 380
DIST	COUNTY	SHEET NO.	
WFS	YOUNG		

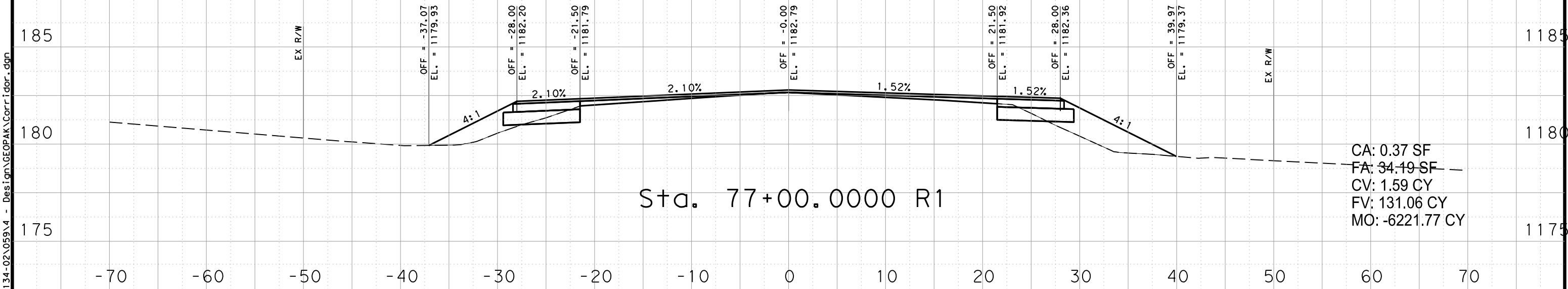
DATE: 6/9/2021 4:55:59 PM
 FILE: T:\WFSD\SGN\P\ions\0134-02\059\4 - Design\GEOPAK\Corr\tdor.dgn



Sta. 79+00.0000 R1



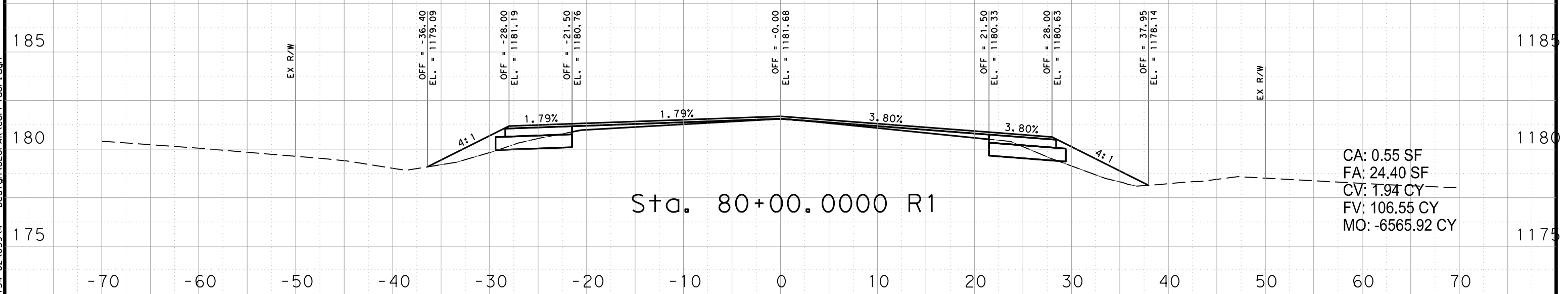
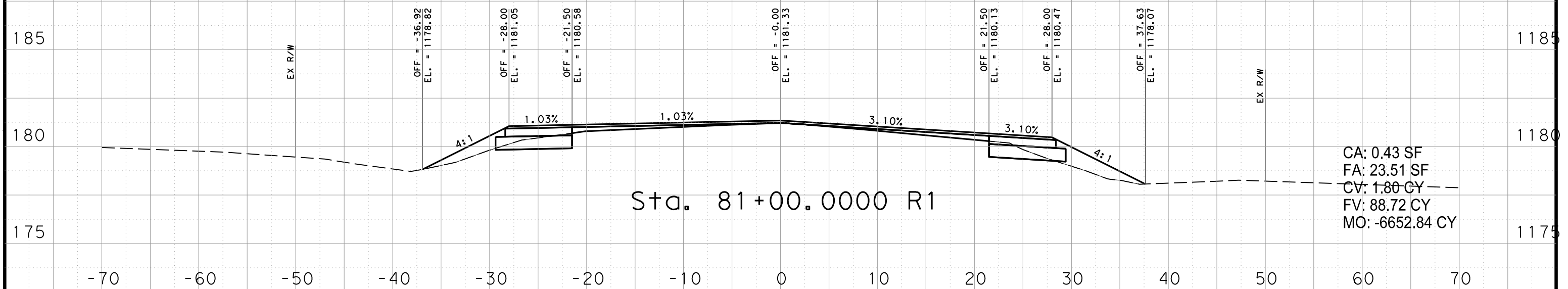
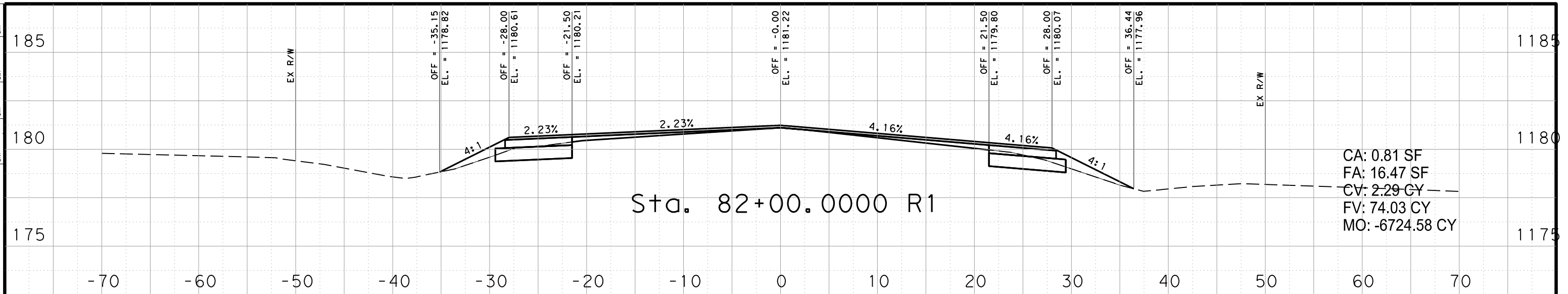
Sta. 78+00.0000 R1



Sta. 77+00.0000 R1

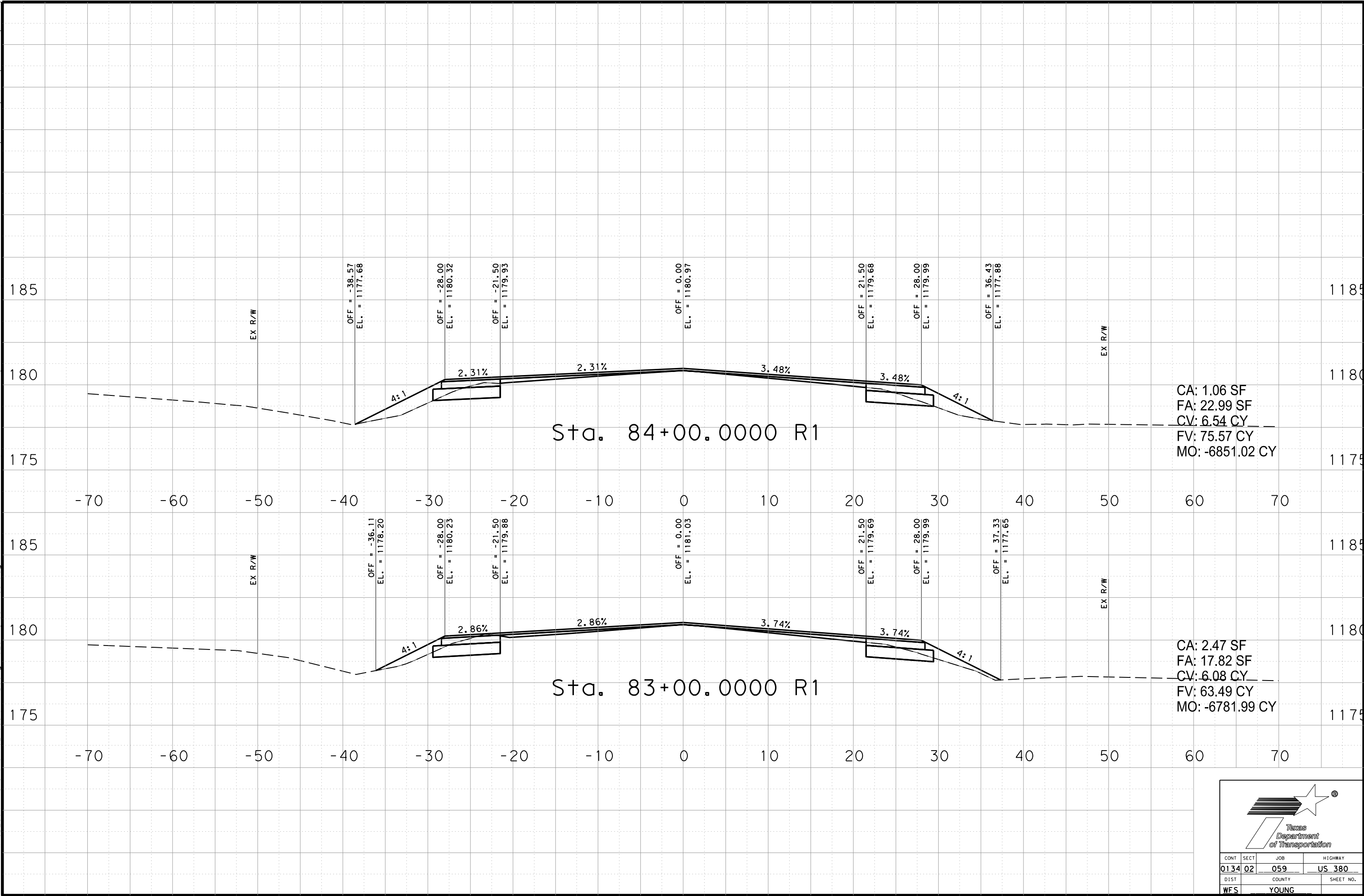
CONT	SECT	JOB	HIGHWAY
0134	02	059	US 380
DIST	COUNTY		SHEET NO.
WFS	YOUNG		

DATE: 6/9/2021 4:56:01 PM
 FILE: T:\WFSD\SGN\P\ions\0134-02\059\4 - Design\GEOPAK\Corridor.dgn



CONT	SECT	JOB	HIGHWAY
0134	02	059	US 380
DIST	COUNTY	SHEET NO.	
WFS	YOUNG		

DN:
CKE:
DME:
CKE:

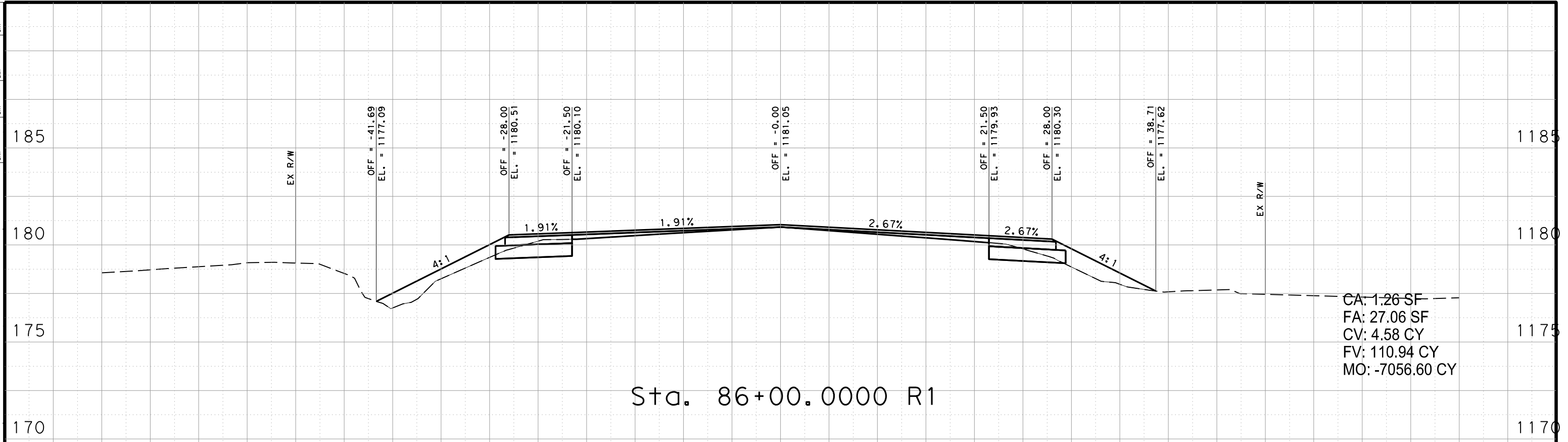


DATE: 6/9/2021 4:56:02 PM
 FILE: T:\WFSD\SGN\P\ions\0134-02\059\4 - Design\GEOPAK\Corridor.dgn

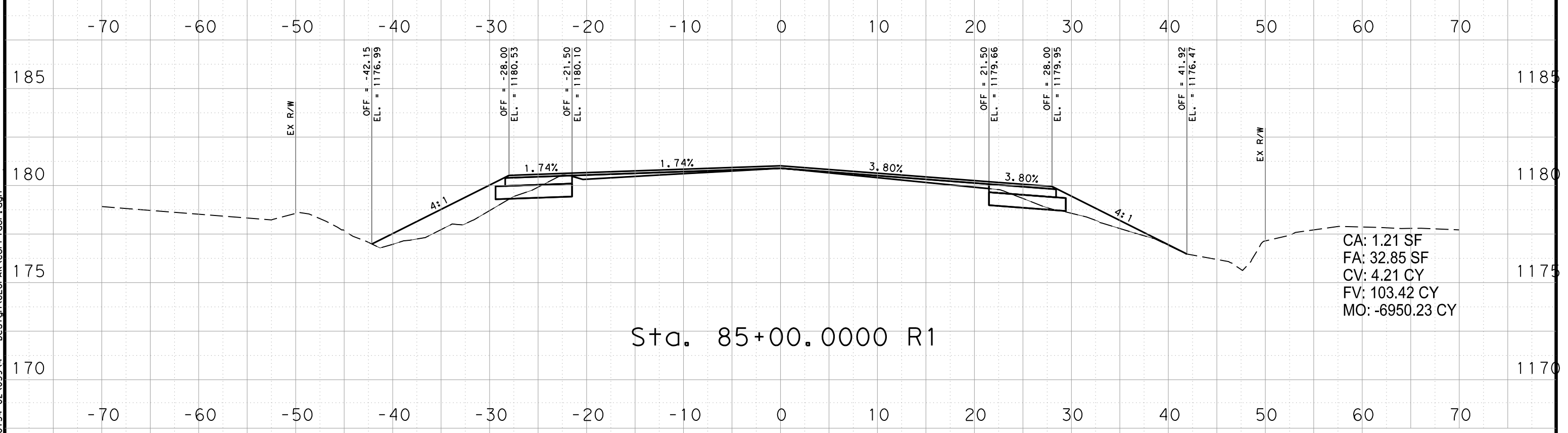
CONT	SECT	JOB	HIGHWAY
0134	02	059	US 380
DIST	COUNTY		SHEET NO.
WFS	YOUNG		

DATE: 6/9/2021 4:56:04 PM
 FILE: T:\WFSD\SGN\P\ions\0134-02\059\4 - Design\GEOPAK\Corridor.dgn

DN:
 CKE:
 DWF:
 CKE:



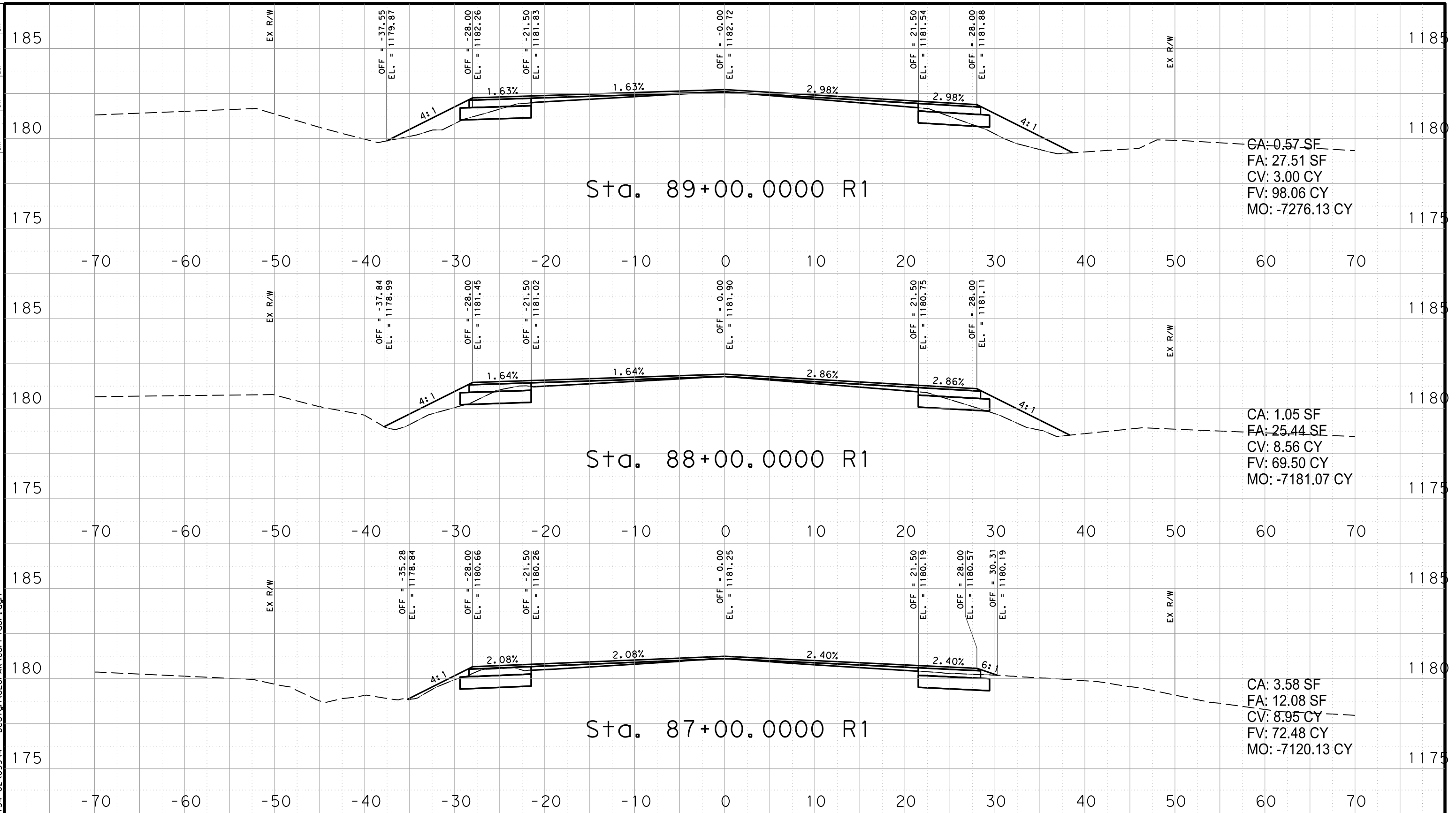

Sta. 86+00.0000 R1



Sta. 85+00.0000 R1

CONT	SECT	JOB	HIGHWAY
0134	02	059	US 380
DIST	COUNTY		SHEET NO.
WFS	YOUNG		

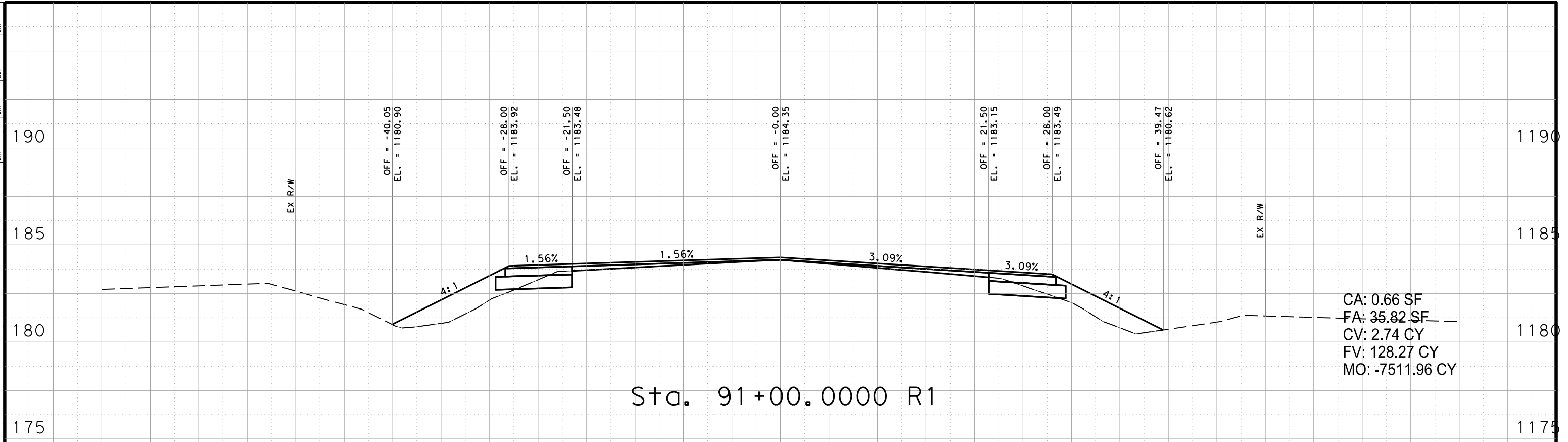
DATE: 6/9/2021 4:56:06 PM
 FILE: T:\WFSD\SGN\P\ions\0134-02\059\4 - Design\GEOPAK\Corridor.dgn

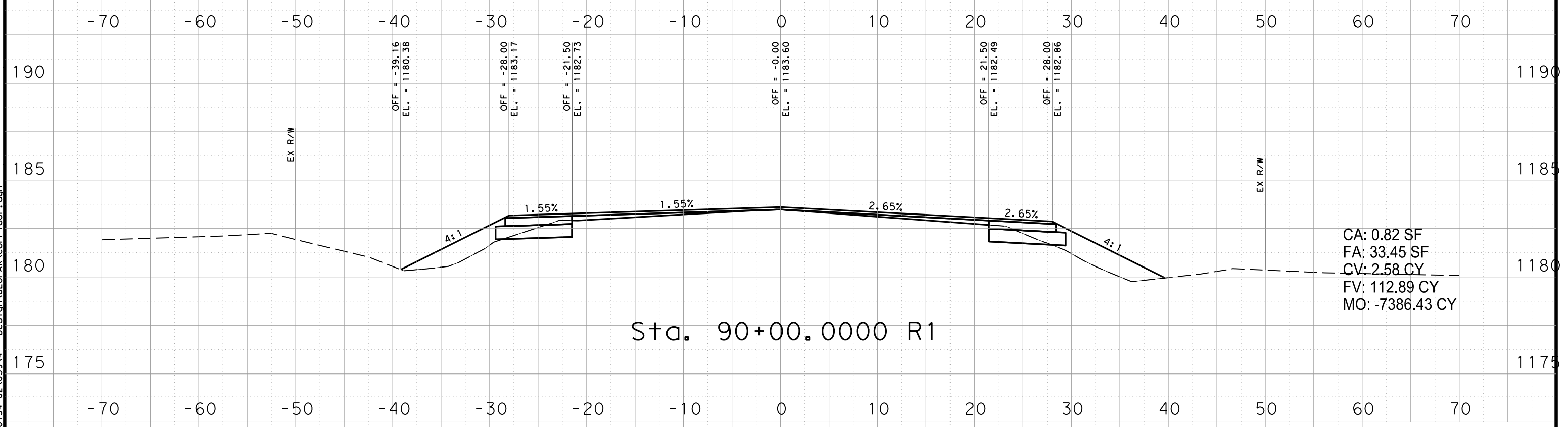
CONT	SECT	JOB	HIGHWAY
0134	02	059	US 380
DIST	COUNTY		SHEET NO.
WFS	YOUNG		

DATE: 6/9/2021 4:56:08 PM
 FILE: T:\WFSD\SGN\P\ions\0134-02\059\4 - Design\GEOPAK\Corridor.dgn

DN:
 CKE:
 DWF:
 CKE:



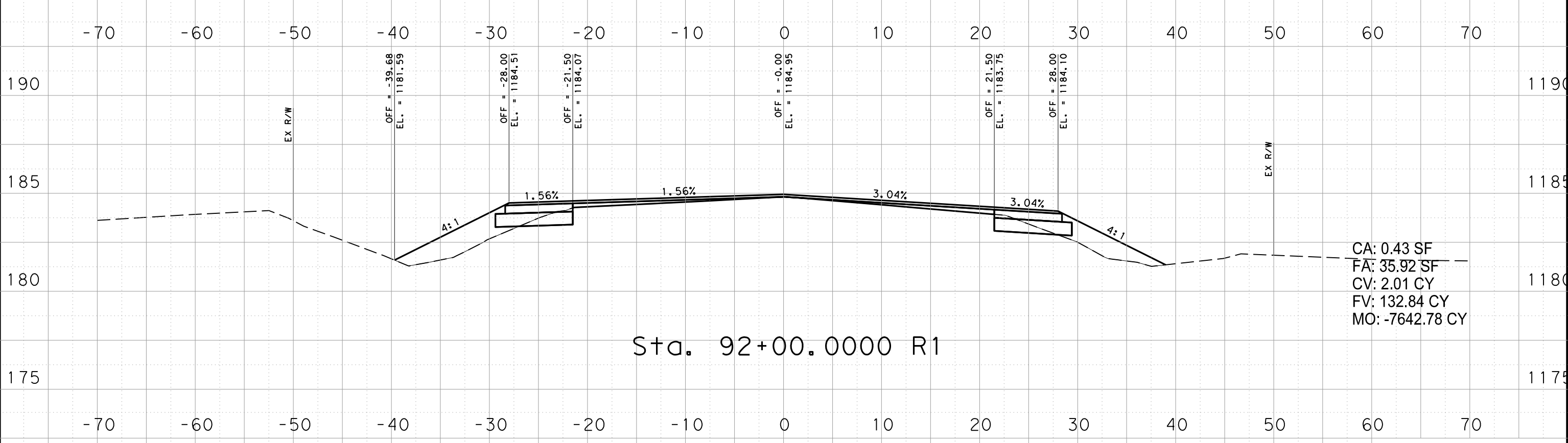
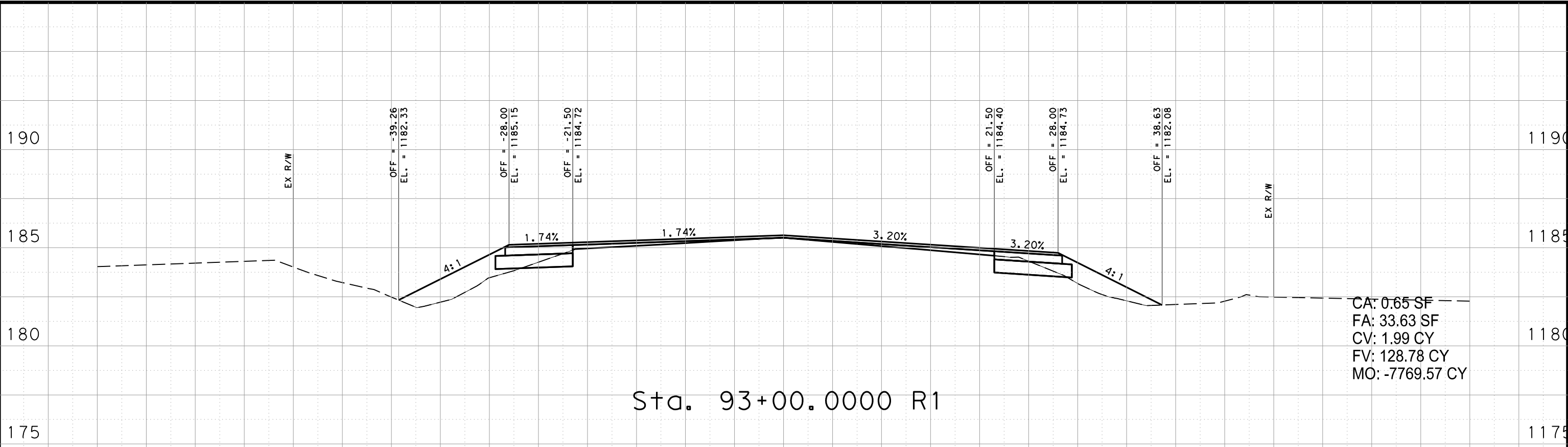
Sta. 91+00.0000 R1



Sta. 90+00.0000 R1

CONT	SECT	JOB	HIGHWAY
0134	02	059	US 380
DIST	COUNTY	SHEET NO.	
WFS	YOUNG		

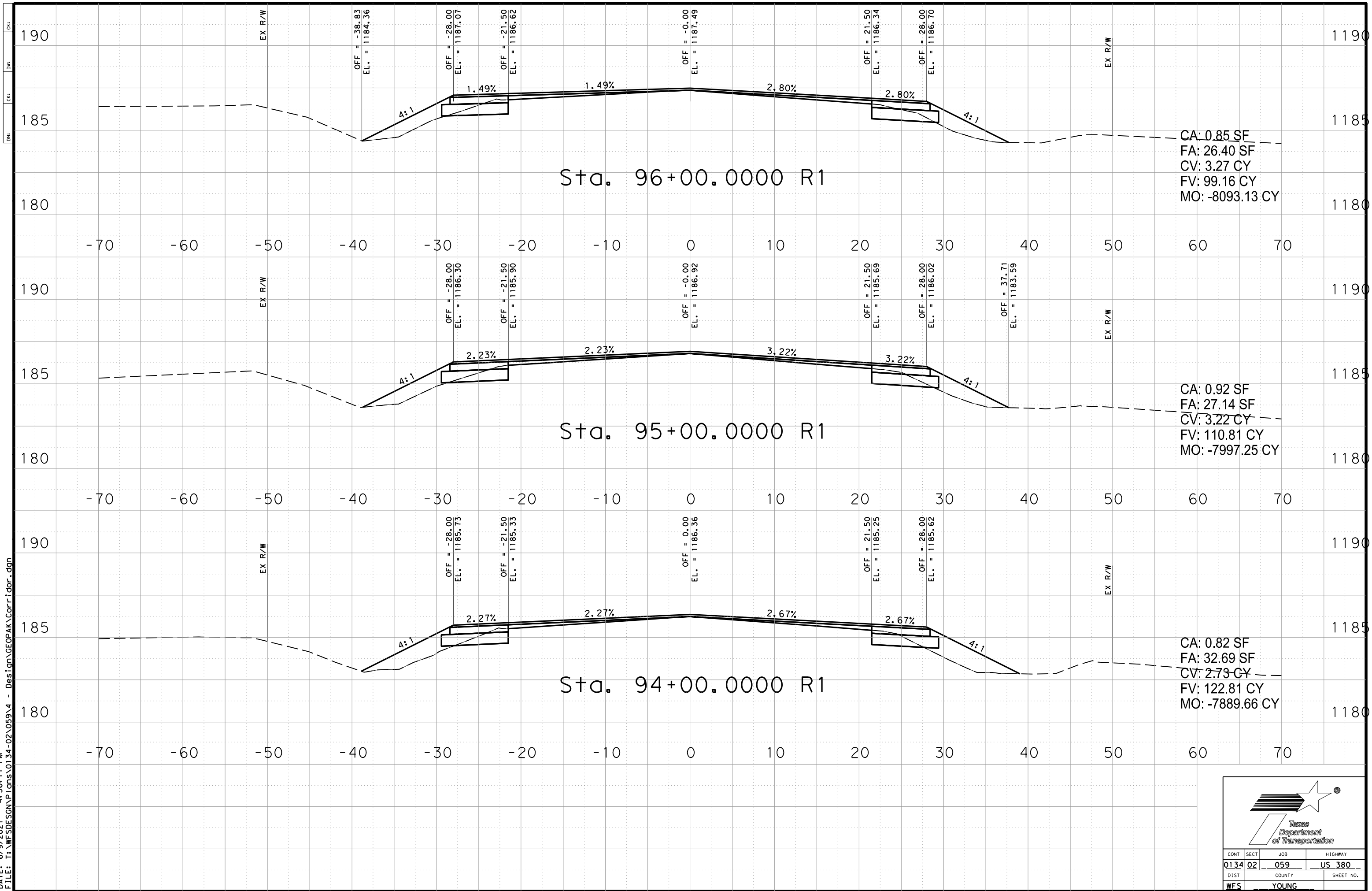
DN: CKE: DWF: CKE:



DATE: 6/9/2021 4:56:09 PM
FILE: T:\WFSD\SGN\P\ions\0134-02\059\4 - Design\GEOPAK\Corridor.dgn

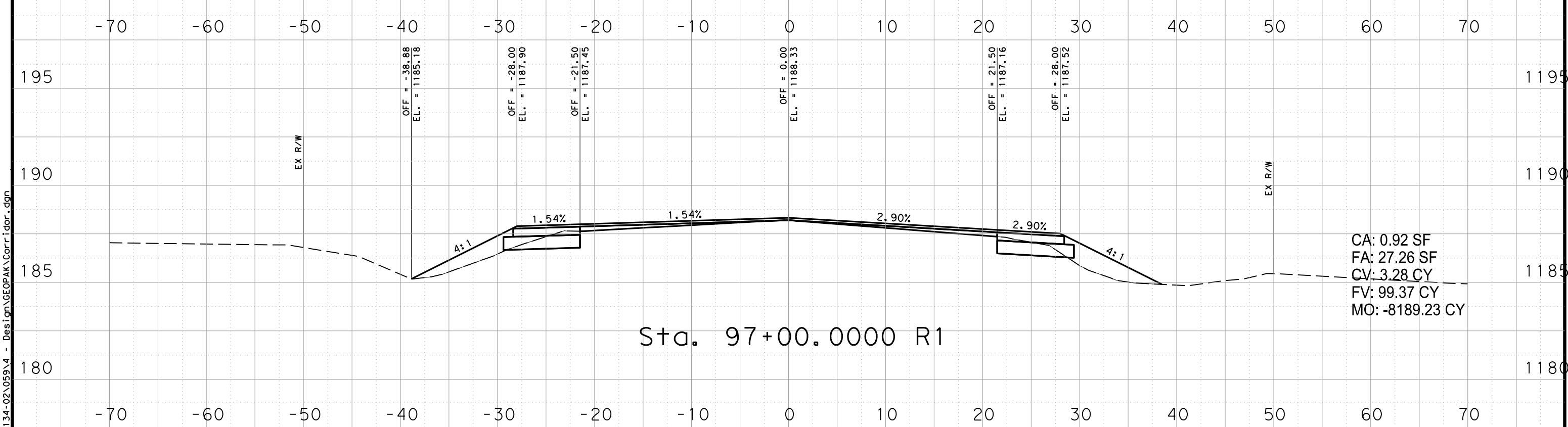
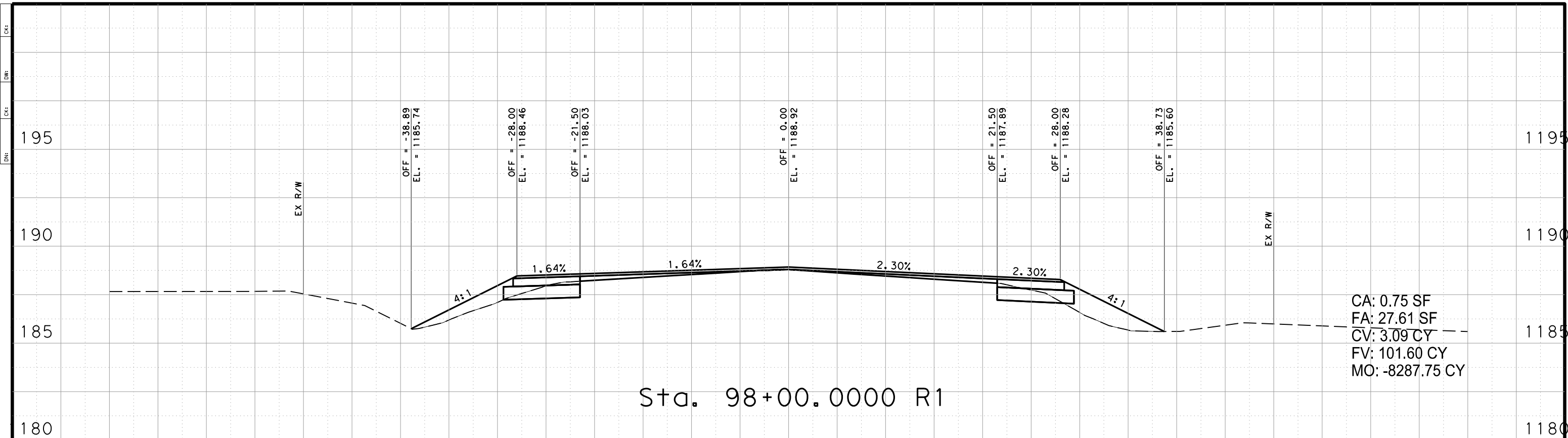
CONT	SECT	JOB	HIGHWAY
0134	02	059	US 380
DIST	COUNTY		SHEET NO.
WFS	YOUNG		

DATE: 6/9/2021 4:56:11 PM
 FILE: T:\WFSD\SGN\P\ions\0134-02\059\4 - Design\GEOPAK\Corr\idorr.dgn



CONT	SECT	JOB	HIGHWAY
0134	02	059	US 380
DIST	COUNTY		SHEET NO.
WFS	YOUNG		

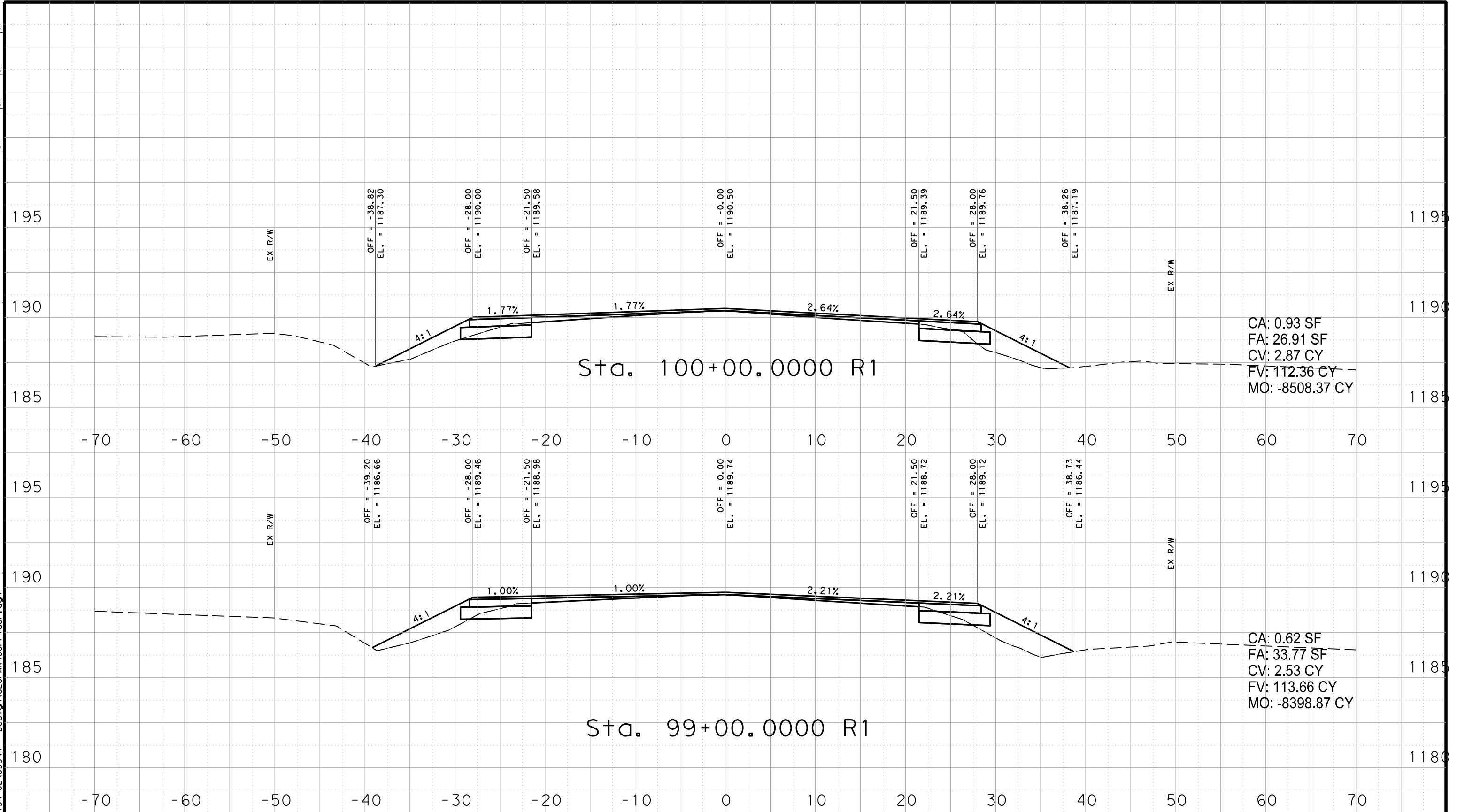
DATE: 6/9/2021 4:56:13 PM
 FILE: T:\WFSD\SGN\P\ions\0134-02\059\4 - Design\GEOPAK\Corr\tdor.dgn



CONT	SECT	JOB	HIGHWAY
0134	02	059	US 380
DIST	COUNTY		SHEET NO.
WFS	YOUNG		

DATE: 6/9/2021 4:56:15 PM
 FILE: T:\WFSD\SGN\P\ions\0134-02\059\4 - Design\GEOPAK\Corridor.dgn

DN:
 CKE:
 DME:
 CKE:

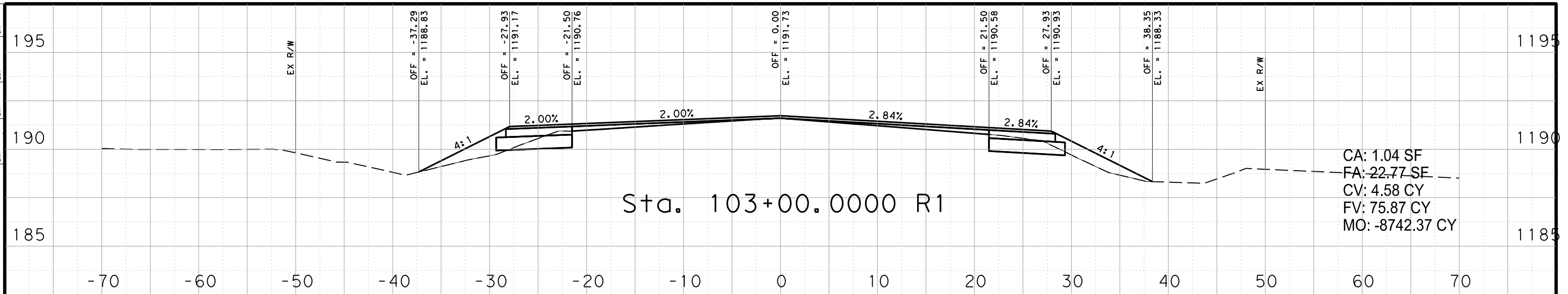


CA: 0.93 SF
 FA: 26.91 SF
 CV: 2.87 CY
 FV: 112.36 CY
 MO: -8508.37 CY

CA: 0.62 SF
 FA: 33.77 SF
 CV: 2.53 CY
 FV: 113.66 CY
 MO: -8398.87 CY

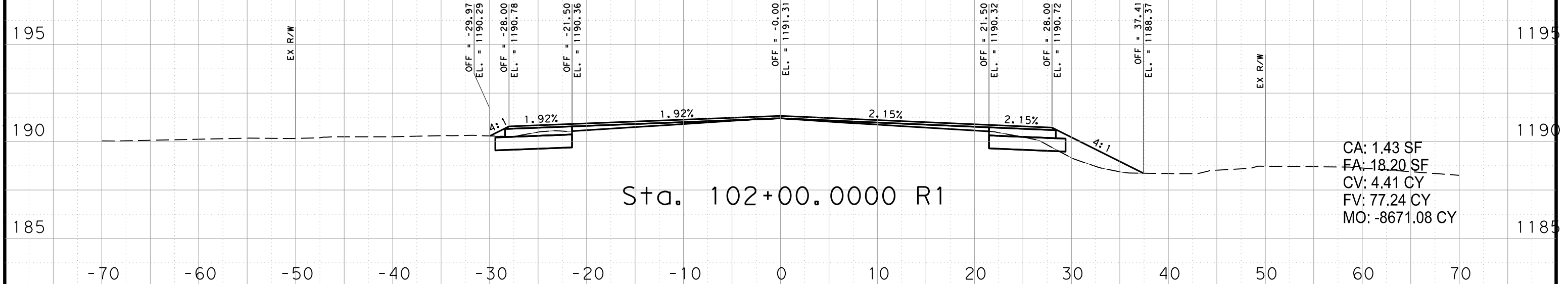
CONT	SECT	JOB	HIGHWAY
0134	02	059	US 380
DIST	COUNTY	SHEET NO.	
WFS	YOUNG		

DATE: 6/9/2021 4:56:16 PM
 FILE: T:\WFSD\SGN\P\ions\0134-02\059\4 - Design\GEOPAK\Corridor.dgn



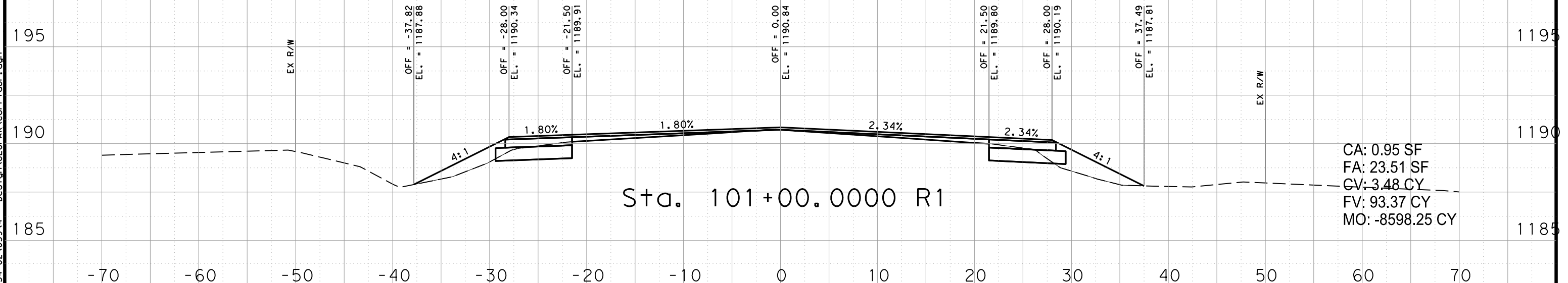
Sta. 103+00.0000 R1

CA: 1.04 SF
 FA: 22.77 SF
 CV: 4.58 CY
 FV: 75.87 CY
 MO: -8742.37 CY



Sta. 102+00.0000 R1

CA: 1.43 SF
 FA: 18.20 SF
 CV: 4.41 CY
 FV: 77.24 CY
 MO: -8671.08 CY

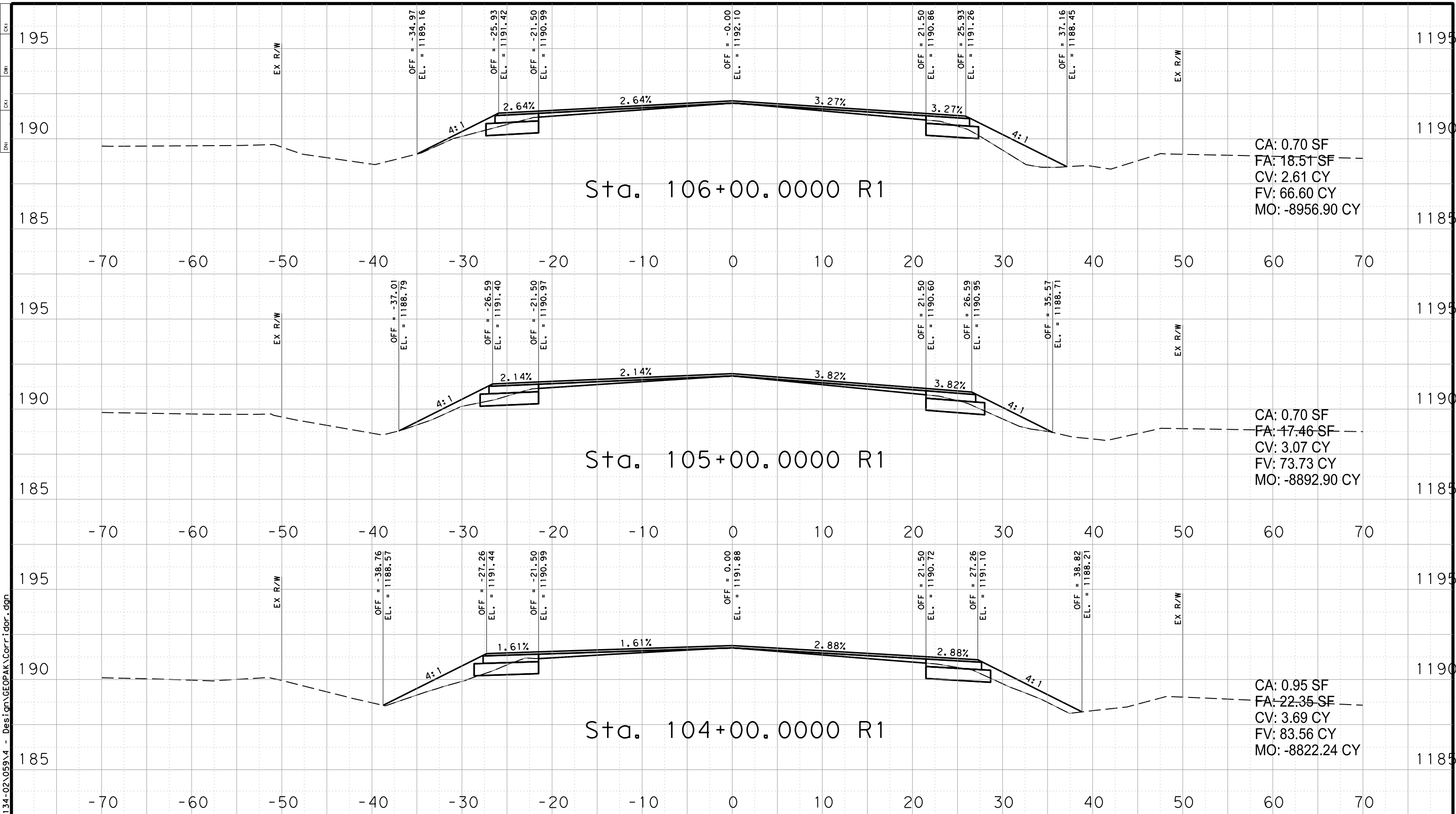


Sta. 101+00.0000 R1

CA: 0.95 SF
 FA: 23.51 SF
 CV: 3.48 CY
 FV: 93.37 CY
 MO: -8598.25 CY

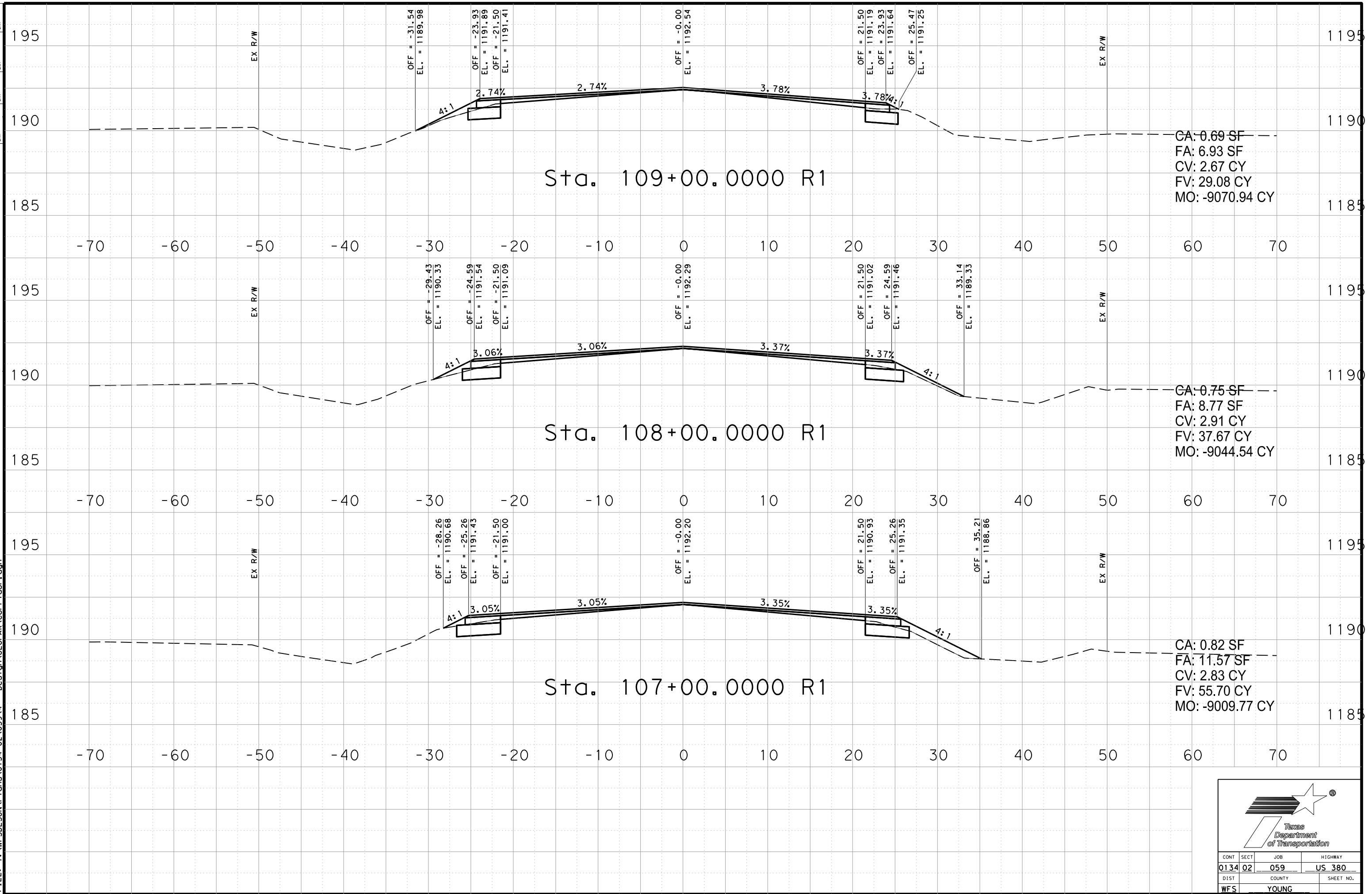

CONT	SECT	JOB	HIGHWAY
0134	02	059	US 380
DIST	COUNTY		SHEET NO.
WFS	YOUNG		

DATE: 6/9/2021 4:56:18 PM
 FILE: T:\WFSD\SGN\P\ions\0134-02\059\4 - Design\GEOPAK\Corridor.dgn



CONT	SECT	JOB	HIGHWAY
0134	02	059	US 380
DIST	COUNTY		SHEET NO.
WFS	YOUNG		

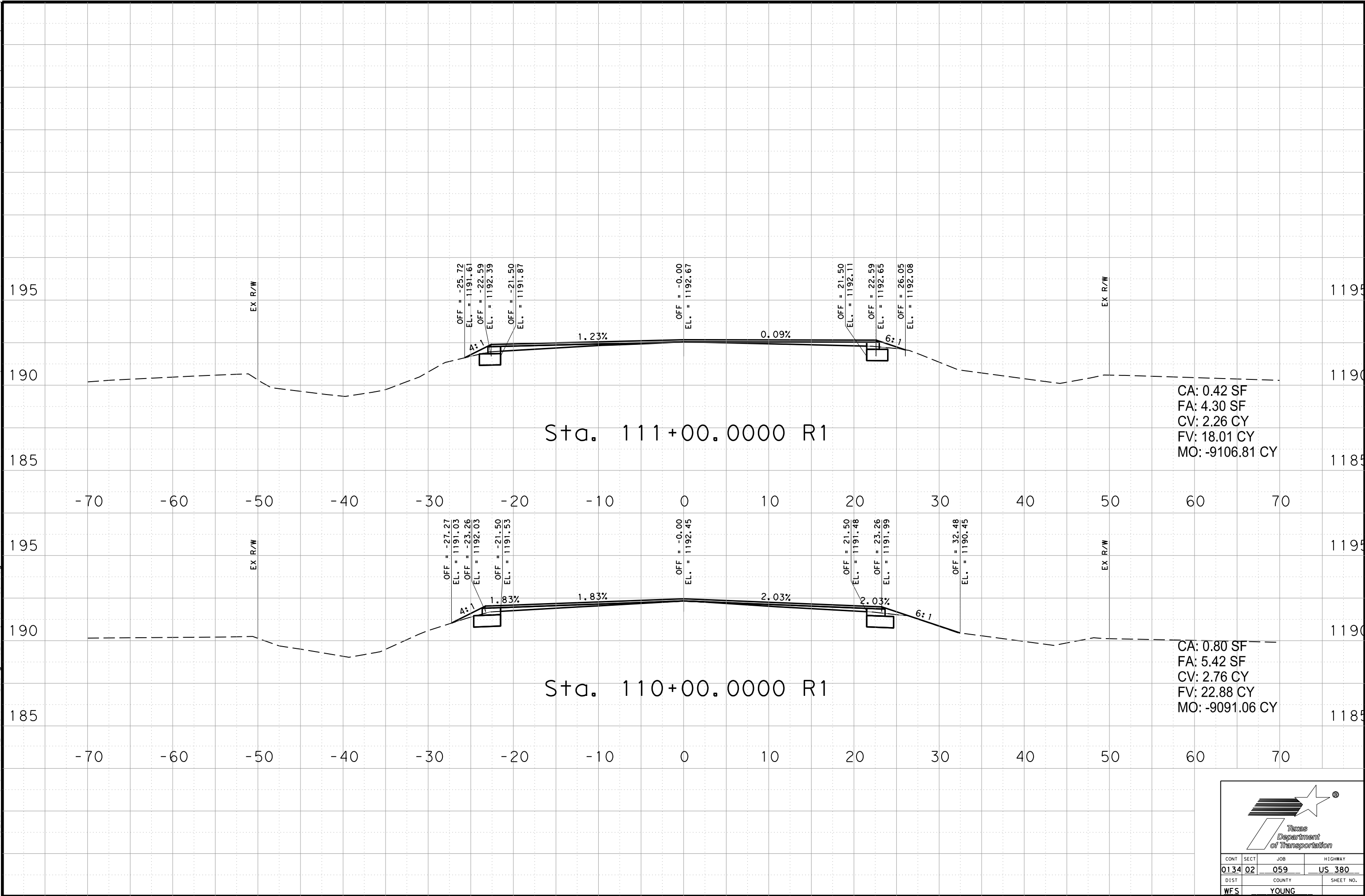
DATE: 6/9/2021 4:56:20 PM
 FILE: T:\WFSD\SGN\P\ions\0134-02\059\4 - Design\GEOPAK\Corr\tdor.dgn

CONT	SECT	JOB	HIGHWAY
0134	02	059	US 380
DIST	COUNTY		SHEET NO.
WFS	YOUNG		

DN: CKE: DFE: CKE:

DATE: 6/9/2021 4:56:22 PM
 FILE: T:\WFSD\SGN\P\ions\0134-02\059\4 - Design\GEOPAK\Corridor.dgn




Sta. 111+00.0000 R1

CA: 0.42 SF
 FA: 4.30 SF
 CV: 2.26 CY
 FV: 18.01 CY
 MO: -9106.81 CY

Sta. 110+00.0000 R1

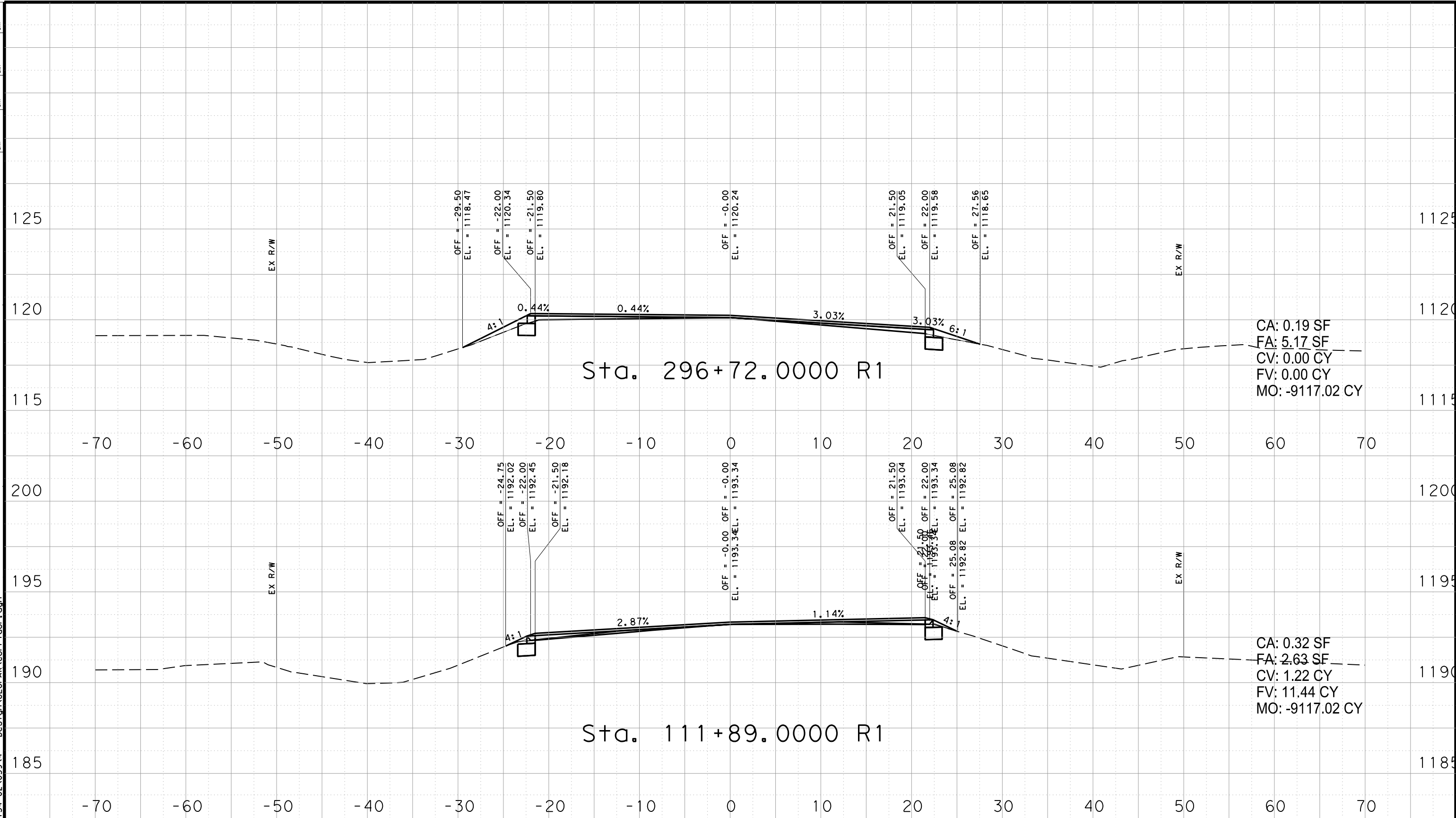
CA: 0.80 SF
 FA: 5.42 SF
 CV: 2.76 CY
 FV: 22.88 CY
 MO: -9091.06 CY



CONT	SECT	JOB	HIGHWAY
0134	02	059	US 380
DIST	COUNTY		SHEET NO.
WFS	YOUNG		

DATE: 6/9/2021 4:56:23 PM
 FILE: T:\WFSD\EGN\P\0134-02\059\4 - Design\GEOPAK\Corridor.dgn

DWG: CKE
 CHK: CKE
 DWF: CKE



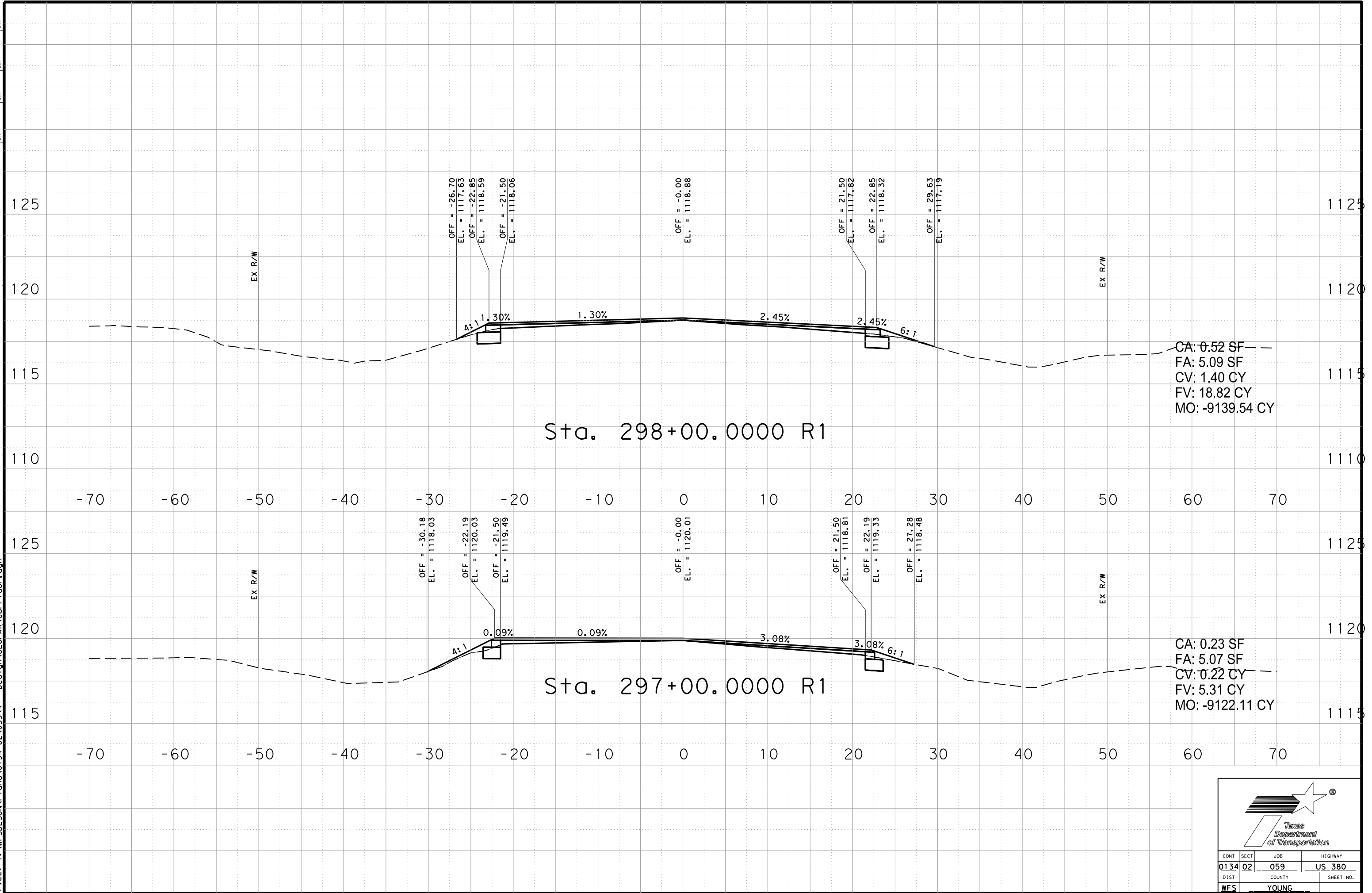
CA: 0.19 SF
 FA: 5.17 SF
 CV: 0.00 CY
 FV: 0.00 CY
 MO: -9117.02 CY

CA: 0.32 SF
 FA: 2.63 SF
 CV: 1.22 CY
 FV: 11.44 CY
 MO: -9117.02 CY

CONT	SECT	JOB	HIGHWAY
0134	02	059	US 380
DIST	COUNTY	SHEET NO.	
WFS	YOUNG		

DATE: 6/9/2021 4:56:25 PM
 FILE: T:\WFSD\SGN\P\ions\0134-02\059\4 - Design\GEOPAK\Corridor.dgn

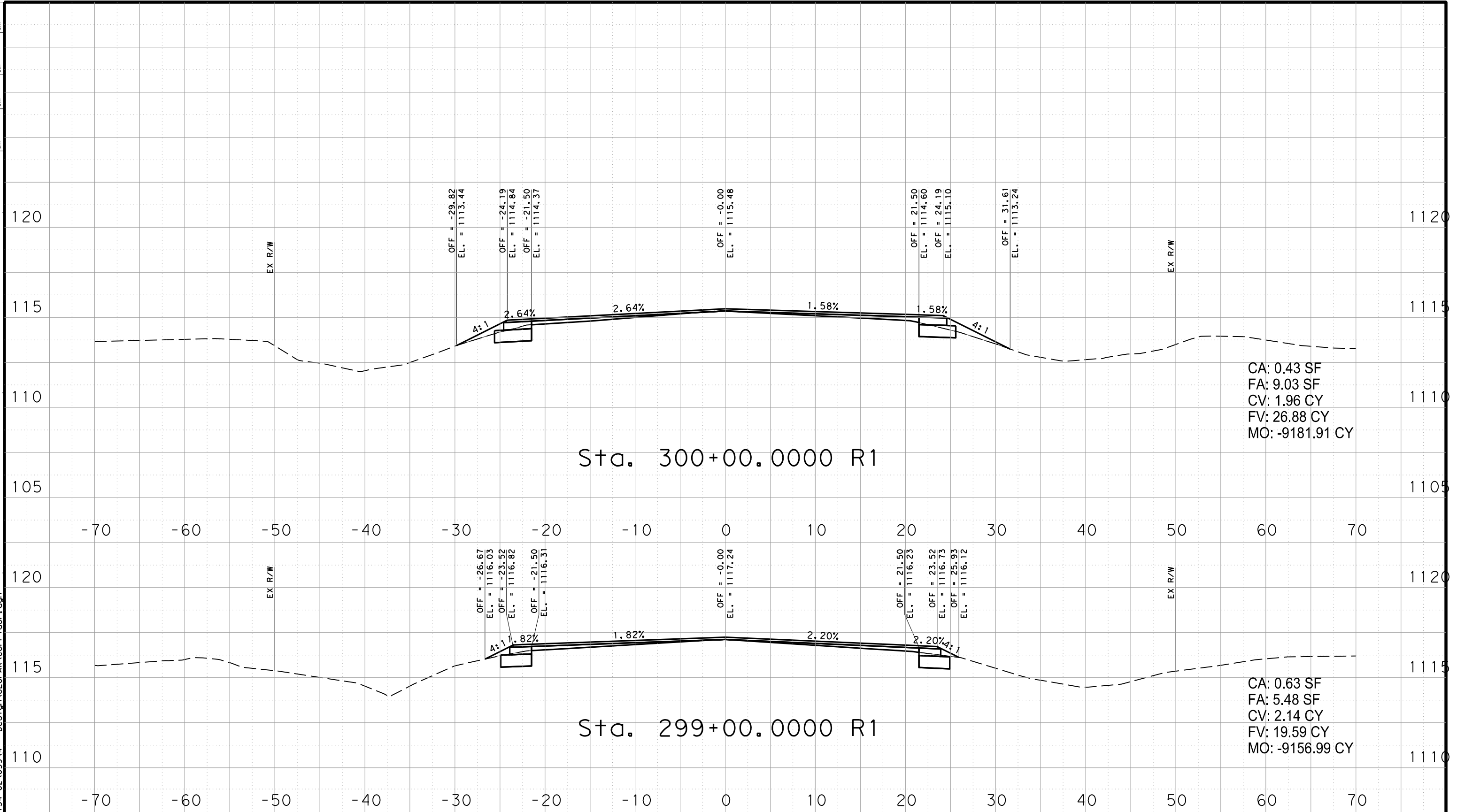
DN:
 CKE:
 DME:
 CKE:



CONT	SECT	JOB	HIGHWAY
0134	02	059	US 380
DIST	COUNTY		SHEET NO.
WFS	YOUNG		

DATE: 6/9/2021 4:56:27 PM
 FILE: T:\WFSD\SGN\P\ions\0134-02\059\4 - Design\GEOPAK\Corridor.dgn

DN:
 CKE:
 DWF:
 CKE:



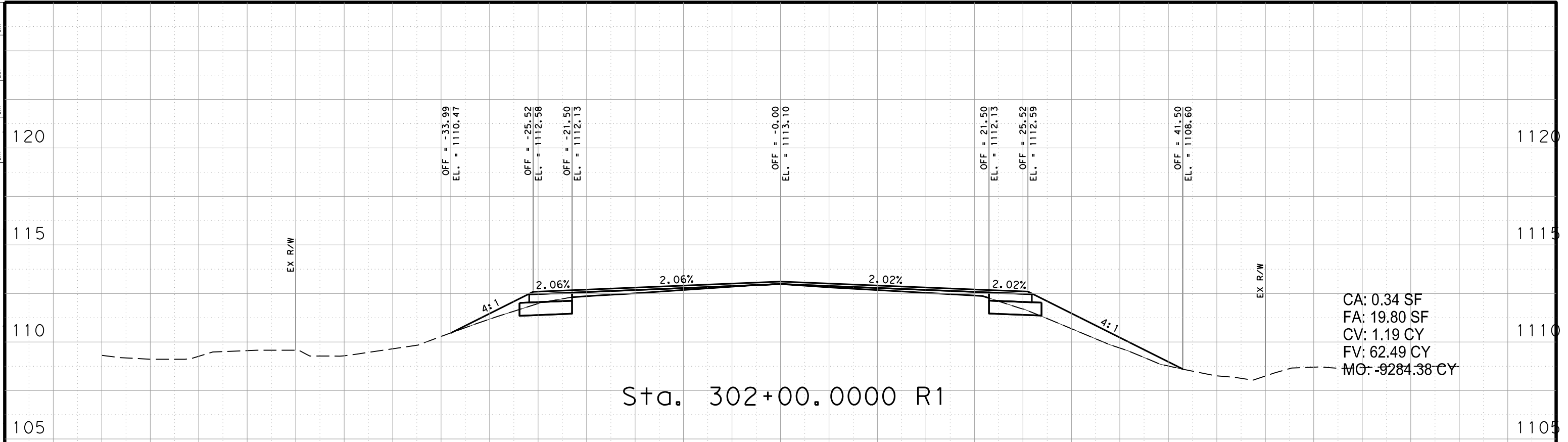
CA: 0.43 SF
 FA: 9.03 SF
 CV: 1.96 CY
 FV: 26.88 CY
 MO: -9181.91 CY

CA: 0.63 SF
 FA: 5.48 SF
 CV: 2.14 CY
 FV: 19.59 CY
 MO: -9156.99 CY

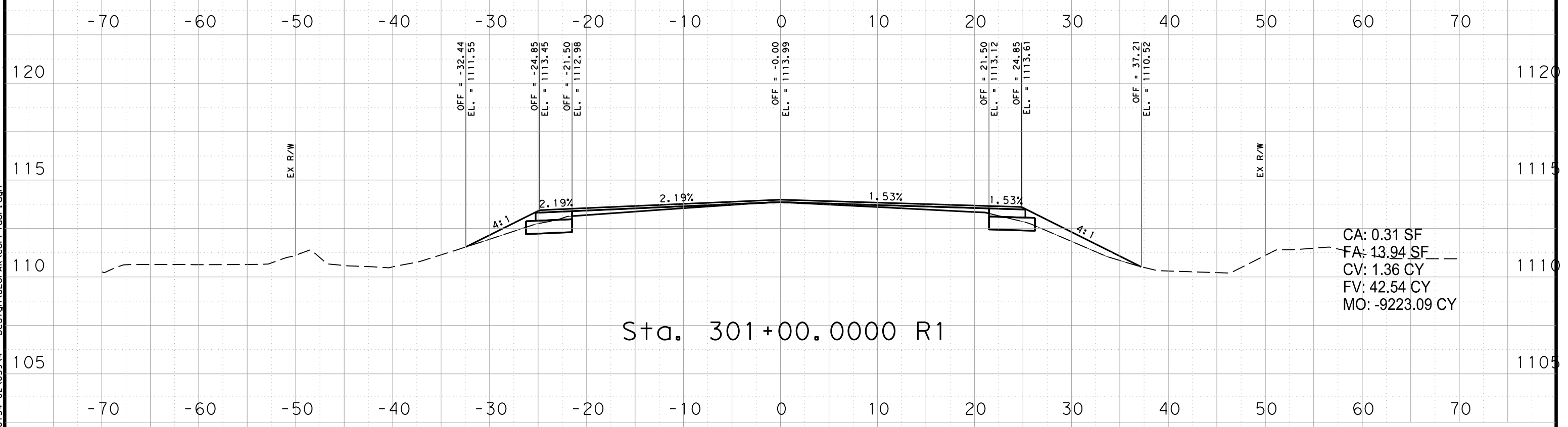
CONT	SECT	JOB	HIGHWAY
0134	02	059	US 380
DIST	COUNTY		SHEET NO.
WFS	YOUNG		

DATE: 6/9/2021 4:56:29 PM
 FILE: T:\WFSD\SGN\P\ions\0134-02\059\4 - Design\GEOPAK\Corridor.dgn

DN:
 CKE:
 DME:
 CKE:



Sta. 302+00.0000 R1



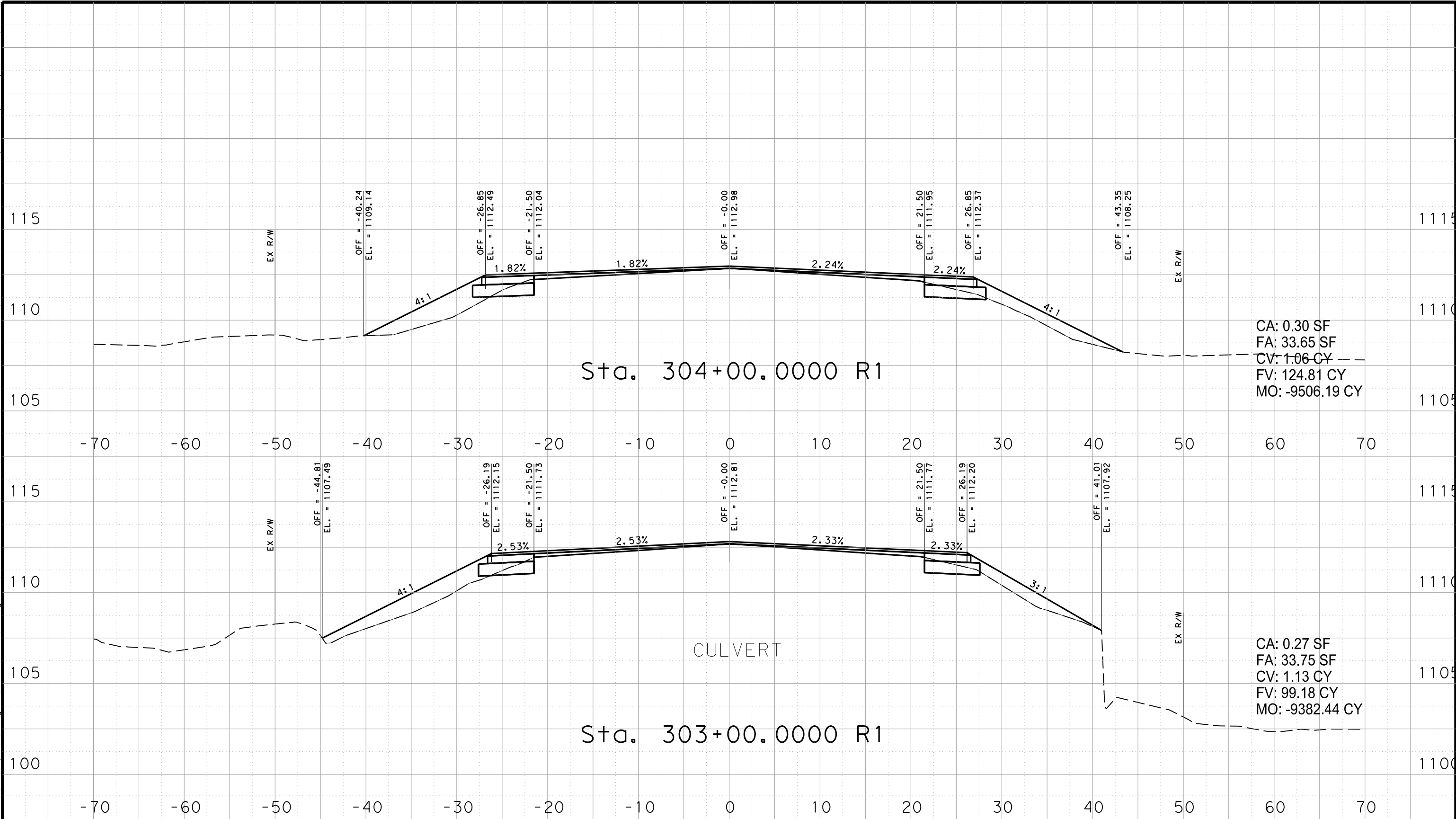
Sta. 301+00.0000 R1

CA: 0.34 SF
 FA: 19.80 SF
 CV: 1.19 CY
 FV: 62.49 CY
 MO: -9284.38 CY

CA: 0.31 SF
 FA: 13.94 SF
 CV: 1.36 CY
 FV: 42.54 CY
 MO: -9223.09 CY

CONT	SECT	JOB	HIGHWAY
0134	02	059	US 380
DIST	COUNTY		SHEET NO.
WFS	YOUNG		

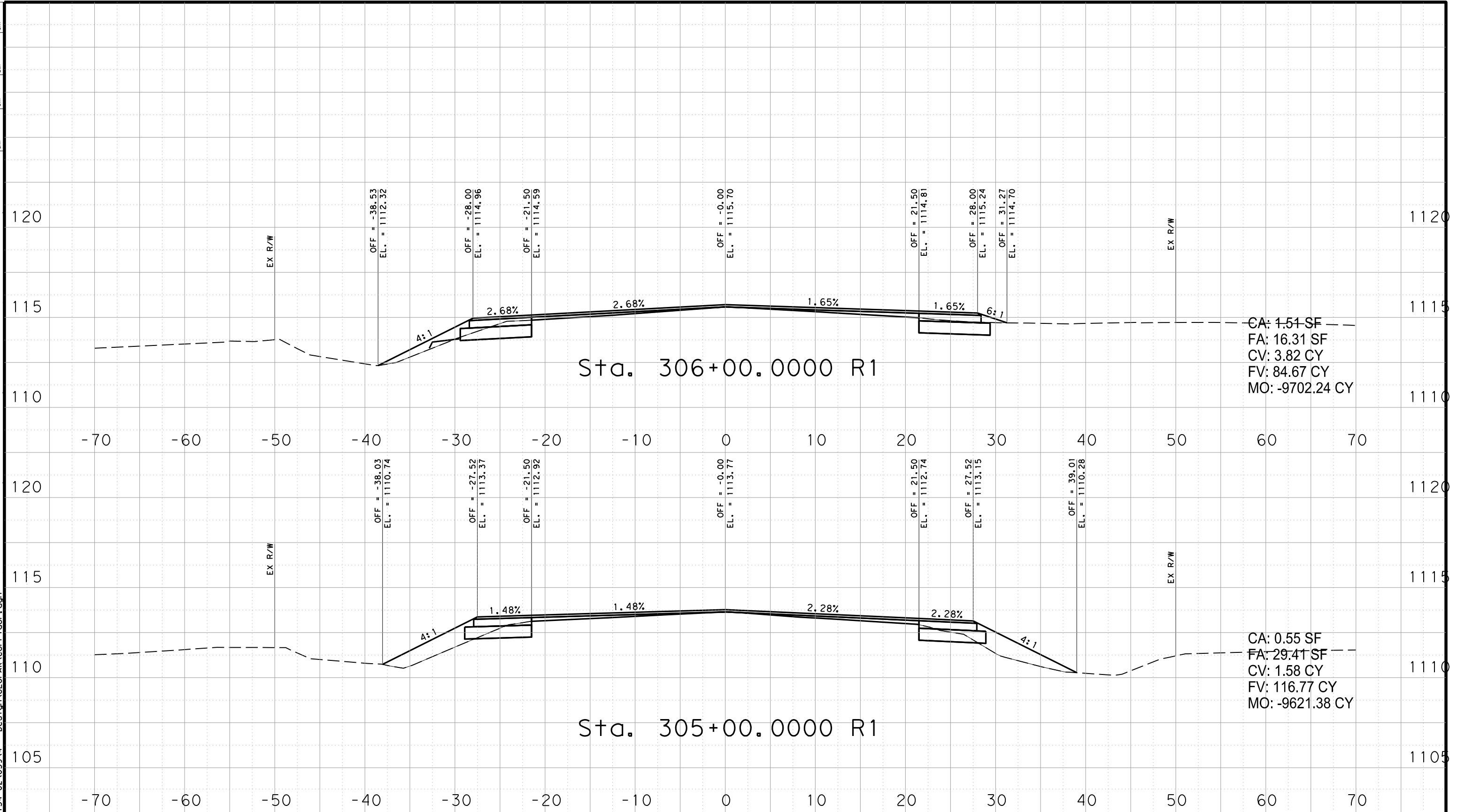
DATE: 6/9/2021 4:56:30 PM
 FILE: T:\WFSD\SGN\P\ions\0134-02\059\4 - Design\GEOPAK\Corridor.dgn



CONT	SECT	JOB	HIGHWAY
0134	02	059	US 380
DIST	COUNTY		SHEET NO.
WFS	YOUNG		

DATE: 6/9/2021 4:56:32 PM
 FILE: T:\WFSD\SGN\P\ions\0134-02\059\4 - Design\GEOPAK\Corridor.dgn

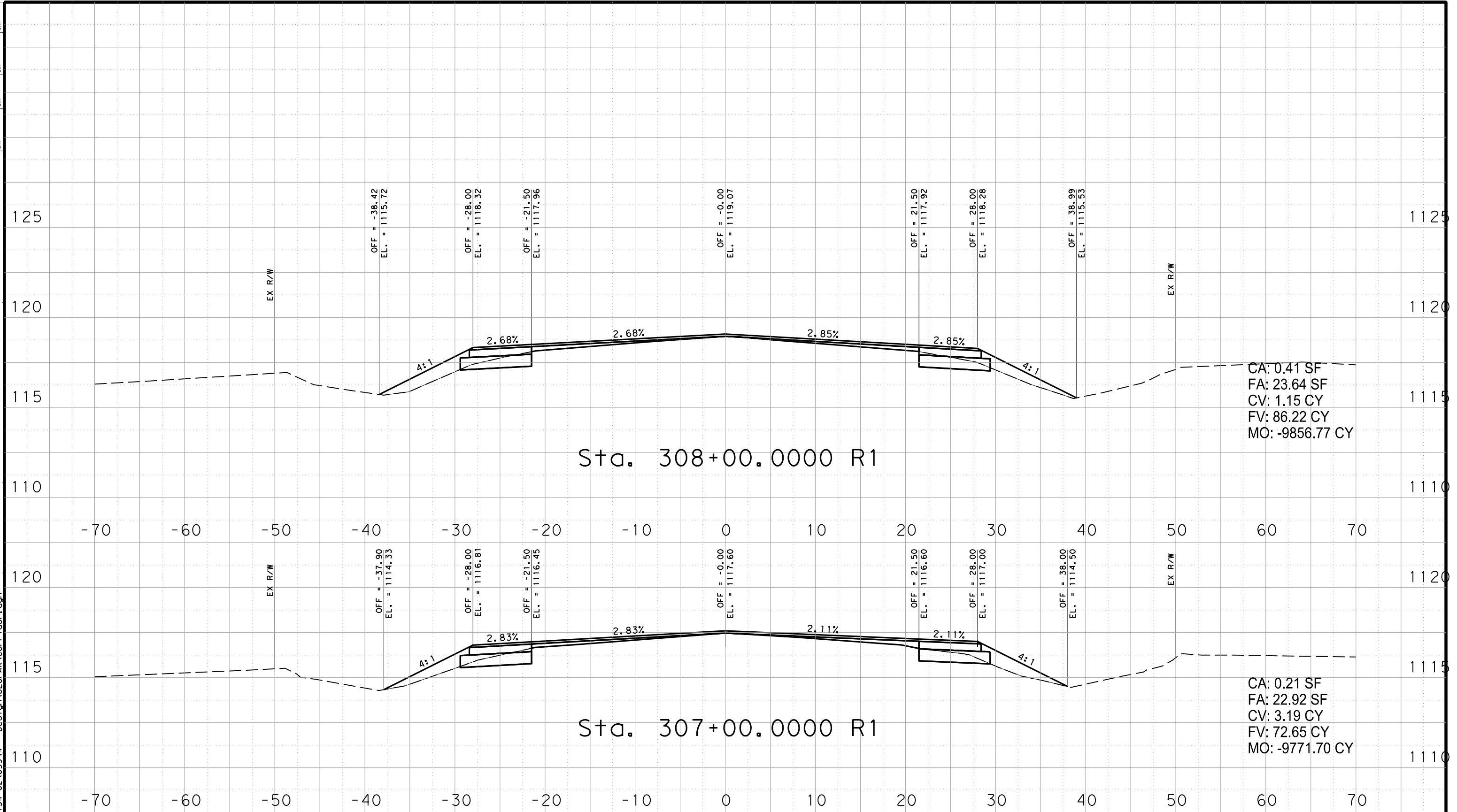
DN:
 CKE:
 DWF:
 CKE:
 CKE:



CONT	SECT	JOB	HIGHWAY
0134	02	059	US 380
DIST	COUNTY		SHEET NO.
WFS	YOUNG		

DATE: 6/9/2021 4:56:34 PM
 FILE: T:\WFSD\SGN\P\ions\0134-02\059\4 - Design\GEOPAK\Corr\idorr.dgn

DN:
 CKE:
 DME:
 CKE:



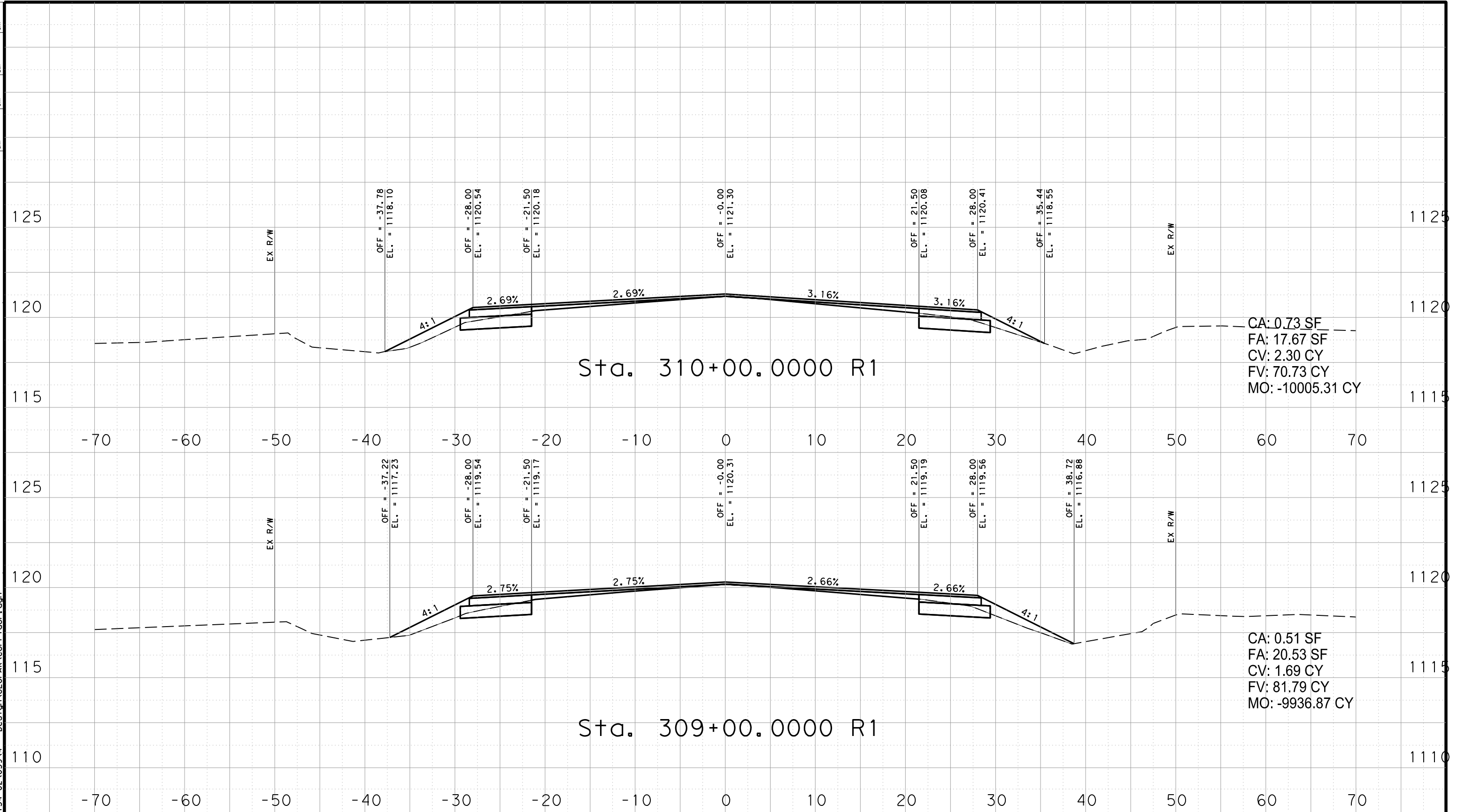
CA: 0.41 SF
 FA: 23.64 SF
 CV: 1.15 CY
 FV: 86.22 CY
 MO: -9856.77 CY

CA: 0.21 SF
 FA: 22.92 SF
 CV: 3.19 CY
 FV: 72.65 CY
 MO: -9771.70 CY

CONT	SECT	JOB	HIGHWAY
0134	02	059	US 380
DIST	COUNTY	SHEET NO.	
WFS	YOUNG		

DN: CKE: DWF: CKE: CKE:

DATE: 6/9/2021 4:56:36 PM
 FILE: T:\WFSD\SGN\P\ions\0134-02\059\4 - Design\GEOPAK\Corr\idcor.dgn

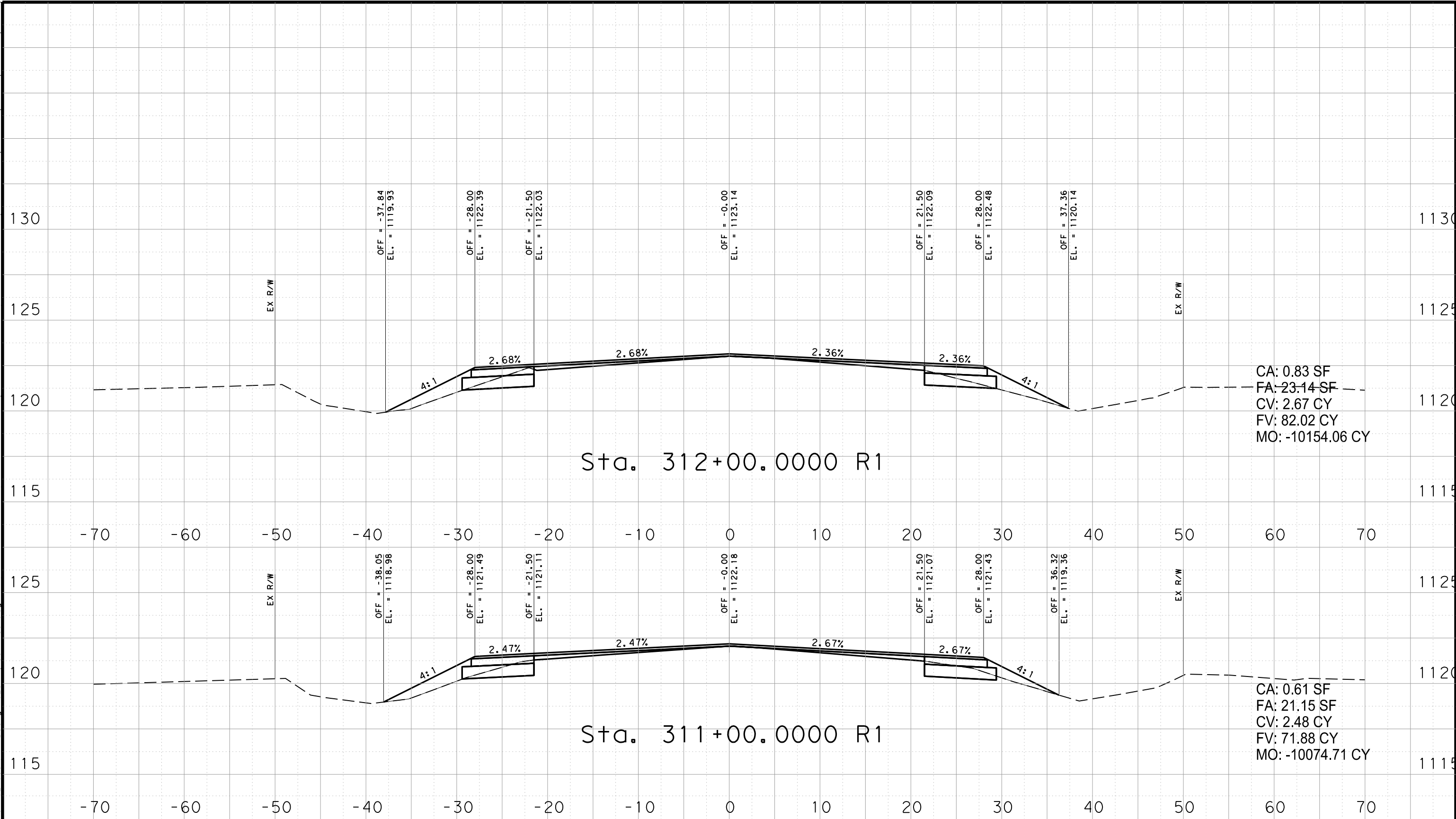


CA: 0.73 SF
 FA: 17.67 SF
 CV: 2.30 CY
 FV: 70.73 CY
 MO: -10005.31 CY

CA: 0.51 SF
 FA: 20.53 SF
 CV: 1.69 CY
 FV: 81.79 CY
 MO: -9936.87 CY

CONT	SECT	JOB	HIGHWAY
0134	02	059	US 380
DIST	COUNTY	SHEET NO.	
WFS	YOUNG		

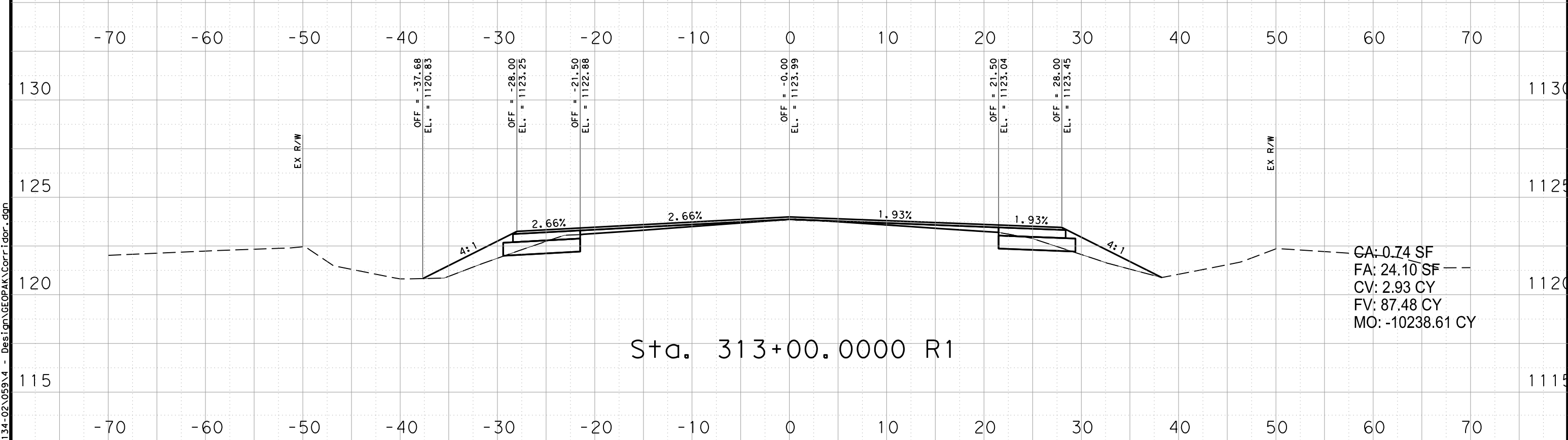
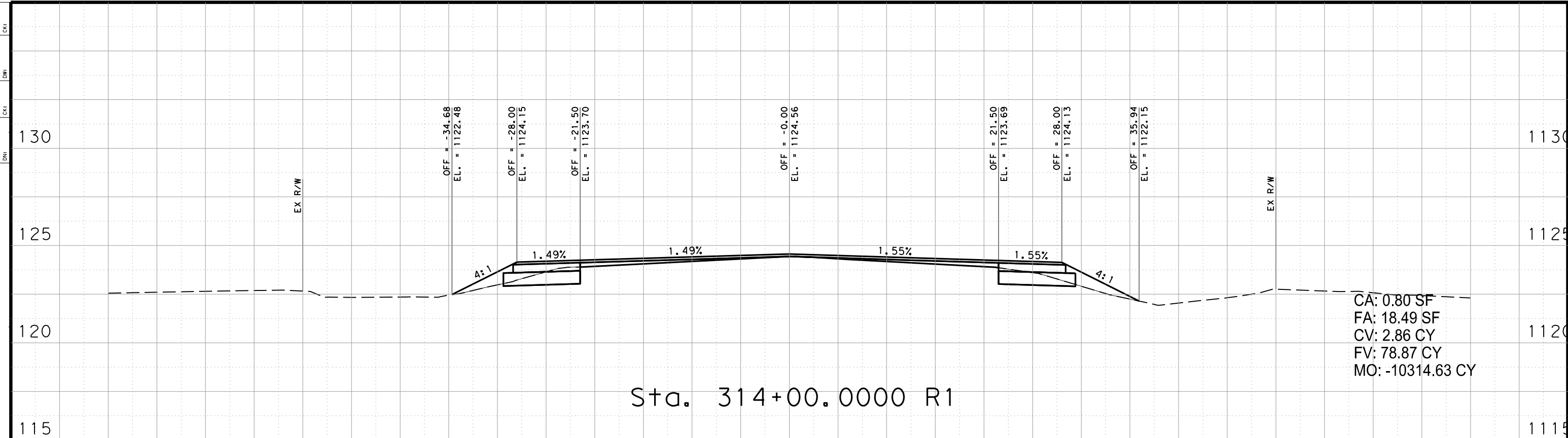
DN:
CKE:
DME:
CKE:



DATE: 6/9/2021 4:56:37 PM
 FILE: T:\WFSD\SGN\P\ions\0134-02\059\4 - Design\GEOPAK\Corridor.dgn

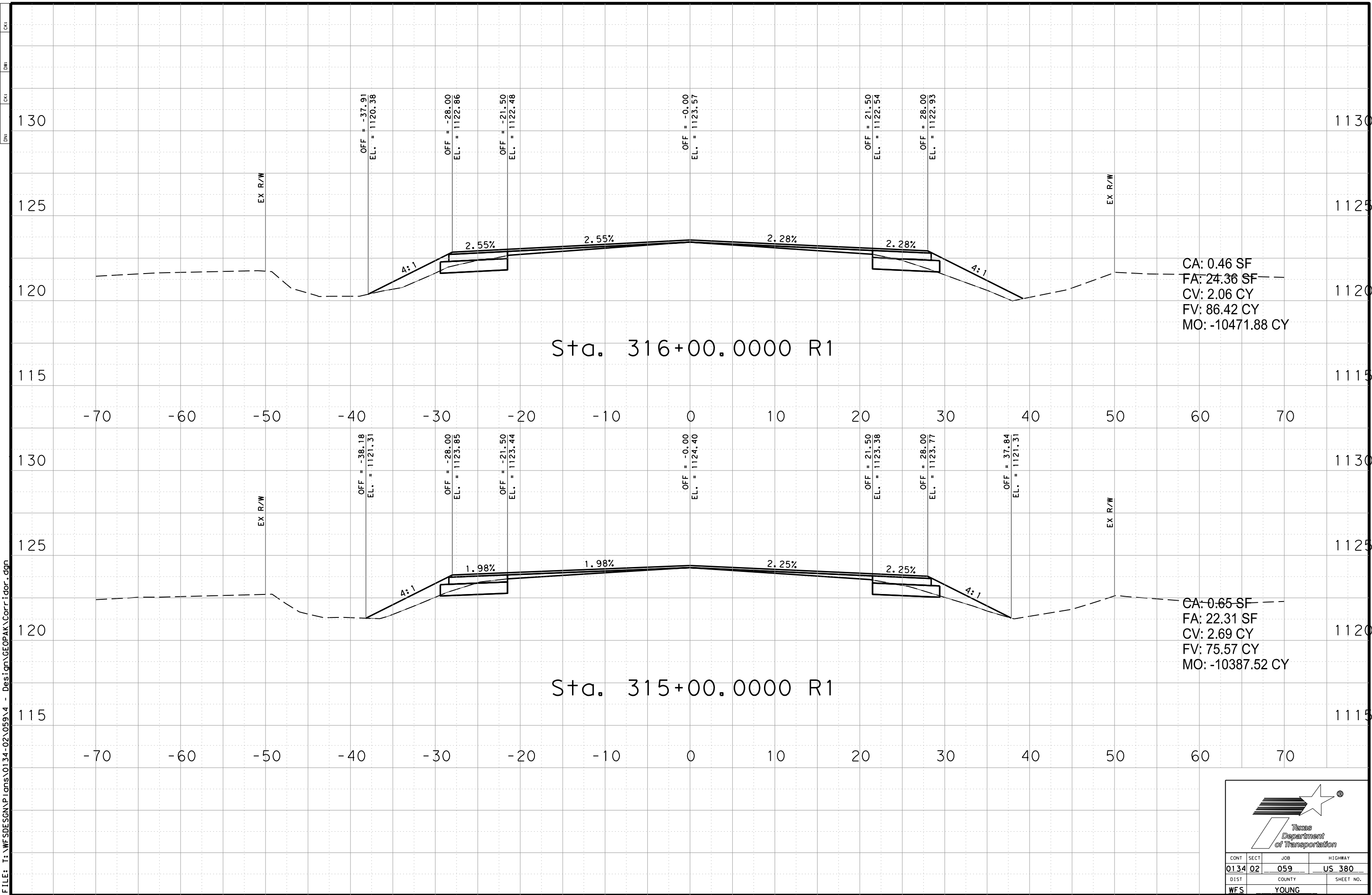
CONT	SECT	JOB	HIGHWAY
0134	02	059	US 380
DIST	COUNTY		SHEET NO.
WFS	YOUNG		

DATE: 6/9/2021 4:56:39 PM
 FILE: T:\WFSD\SGN\P\ions\0134-02\059\4 - Design\GEOPAK\Corridor.dgn



CONT	SECT	JOB	HIGHWAY
0134	02	059	US 380
DIST	COUNTY		SHEET NO.
WFS	YOUNG		

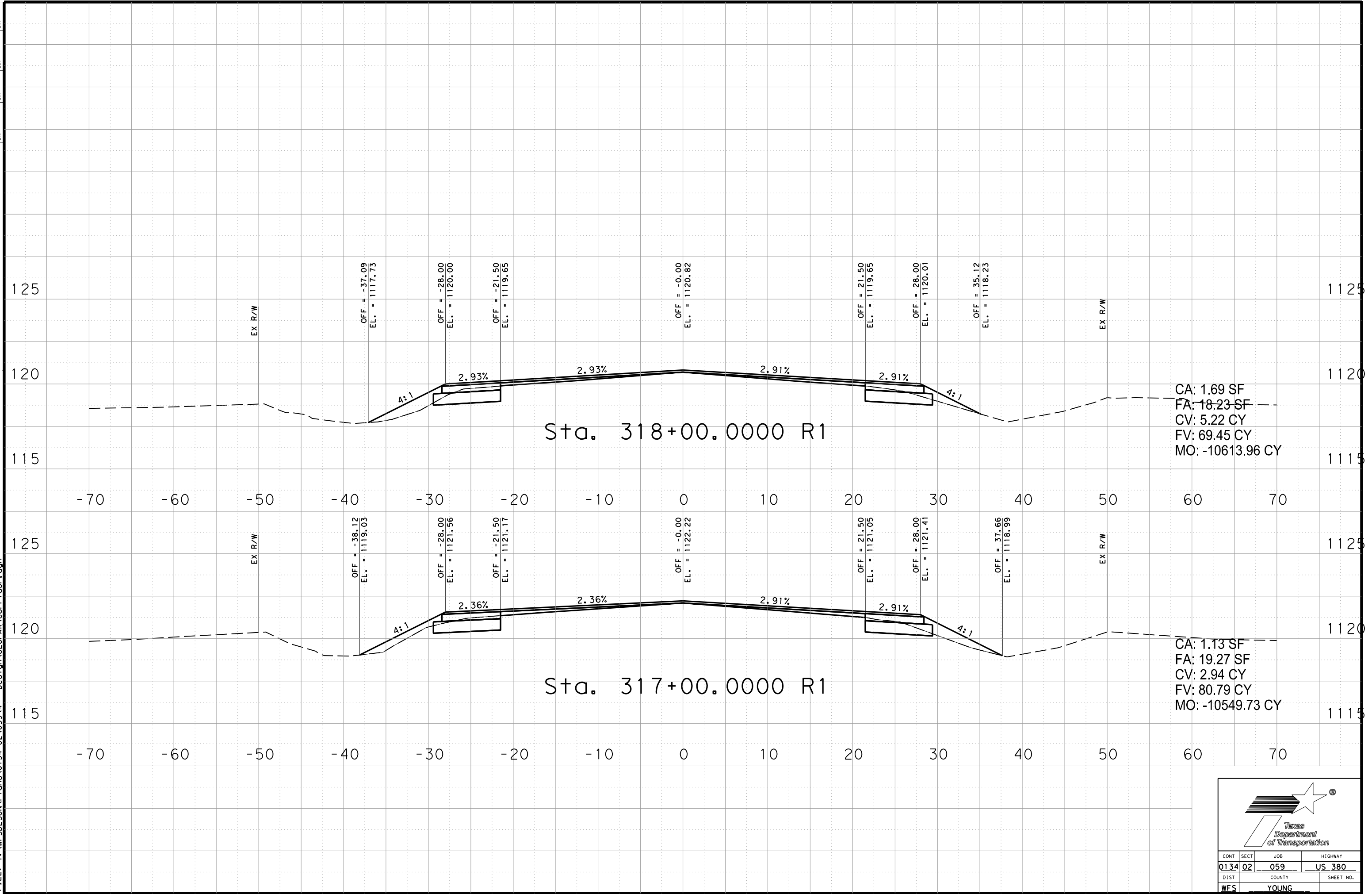
DATE: 6/9/2021 4:56:41 PM
 FILE: T:\WFSD\SGN\P\ions\0134-02\059\4 - Design\GEOPAK\Corr\idorr.dgn



CONT	SECT	JOB	HIGHWAY
0134	02	059	US 380
DIST	COUNTY		SHEET NO.
WFS	YOUNG		

DN:
CKE:
DME:
CKE:

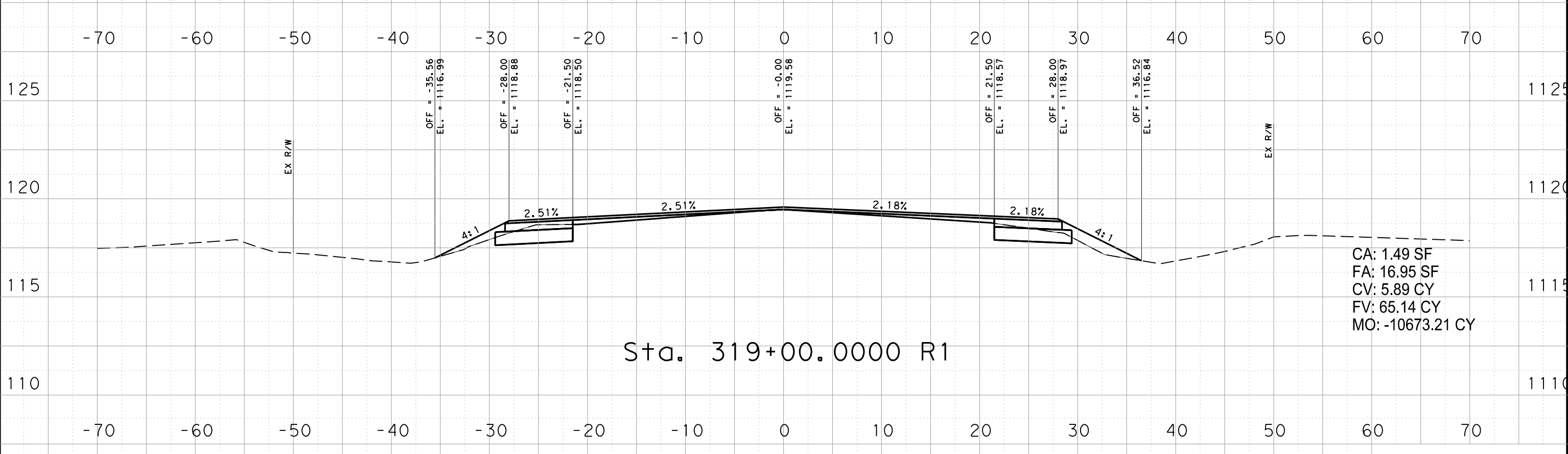
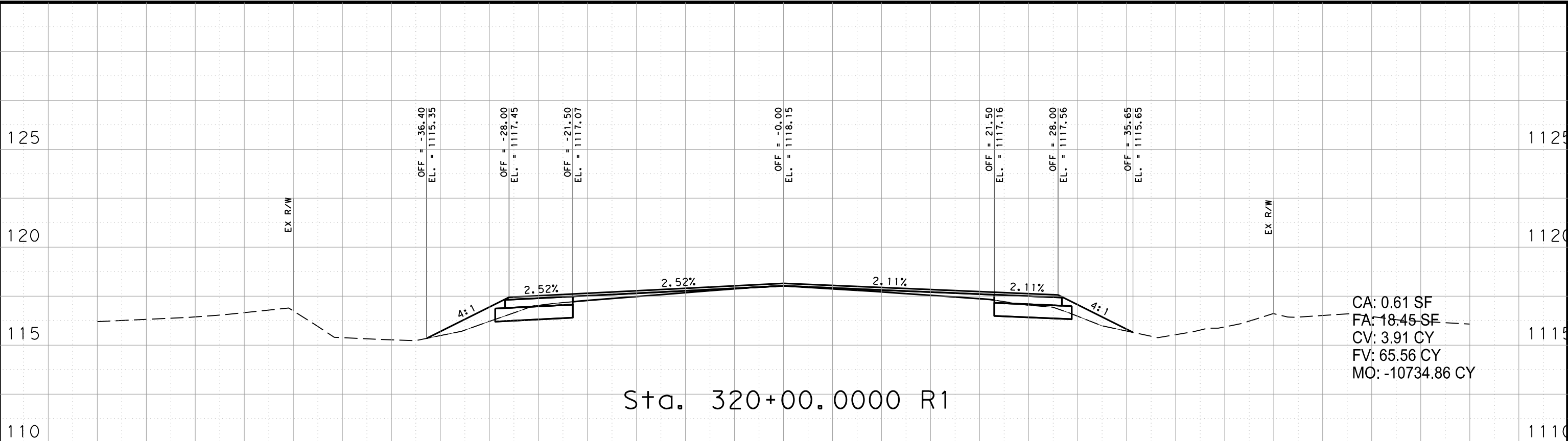
DATE: 6/9/2021 4:56:43 PM
FILE: T:\WFSD\SGN\P\ions\0134-02\059\4 - Design\GEOPAK\Corridor.dgn



CONT	SECT	JOB	HIGHWAY
0134	02	059	US 380
DIST	COUNTY		SHEET NO.
WFS	YOUNG		

C&G
D&E
C&E
D&E

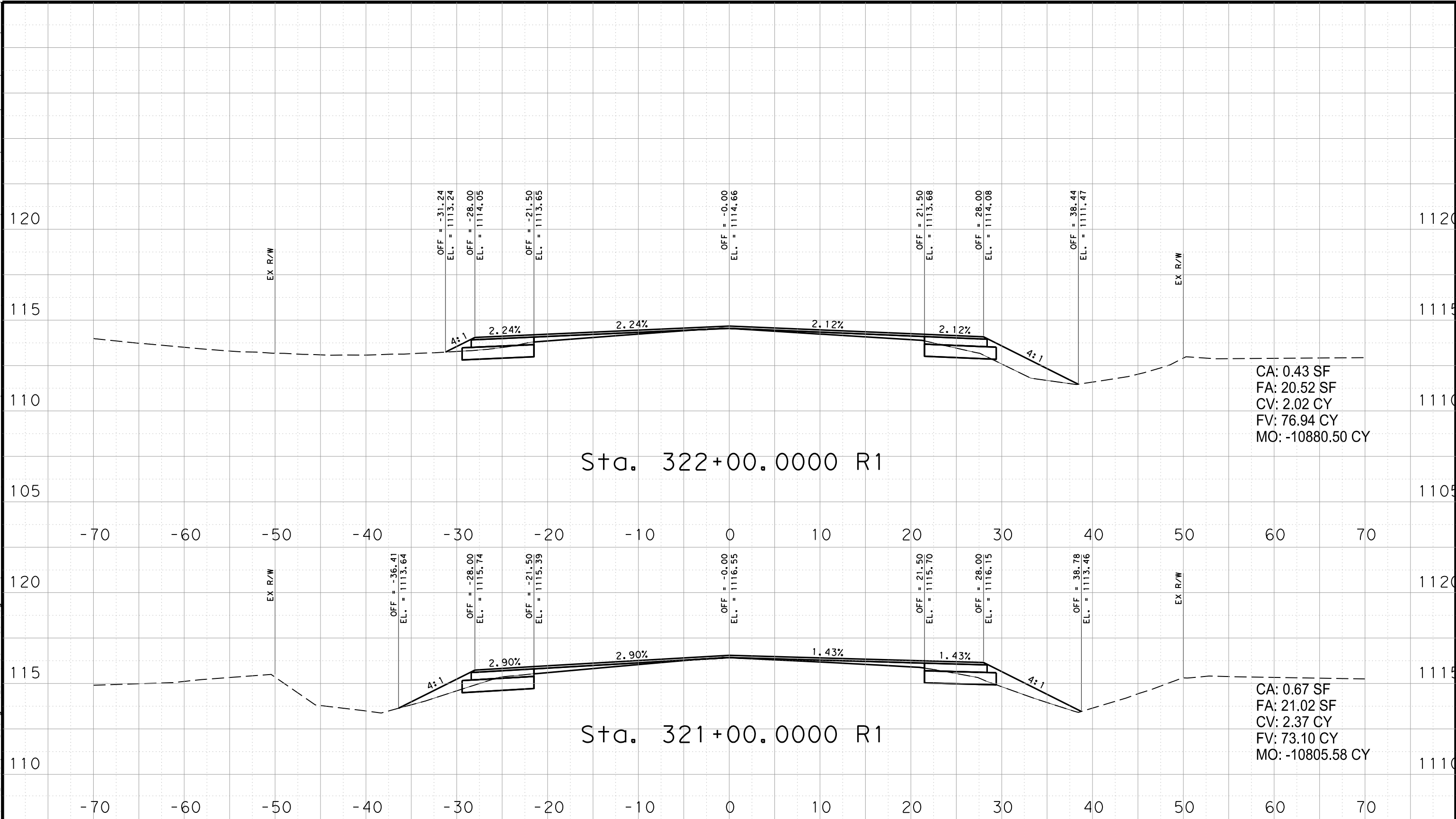
DATE: 6/9/2021 4:56:44 PM
FILE: T:\WFSD\EGN\PI\0134-02\059\4 - Design\GEOPAK\Corr\idorr.dgn



Texas Department of Transportation

CONT	SECT	JOB	HIGHWAY
0134	02	059	US 380
DIST	COUNTY	SHEET NO.	
WFS	YOUNG		

DN: CKE: DWF: CKE: CKE:

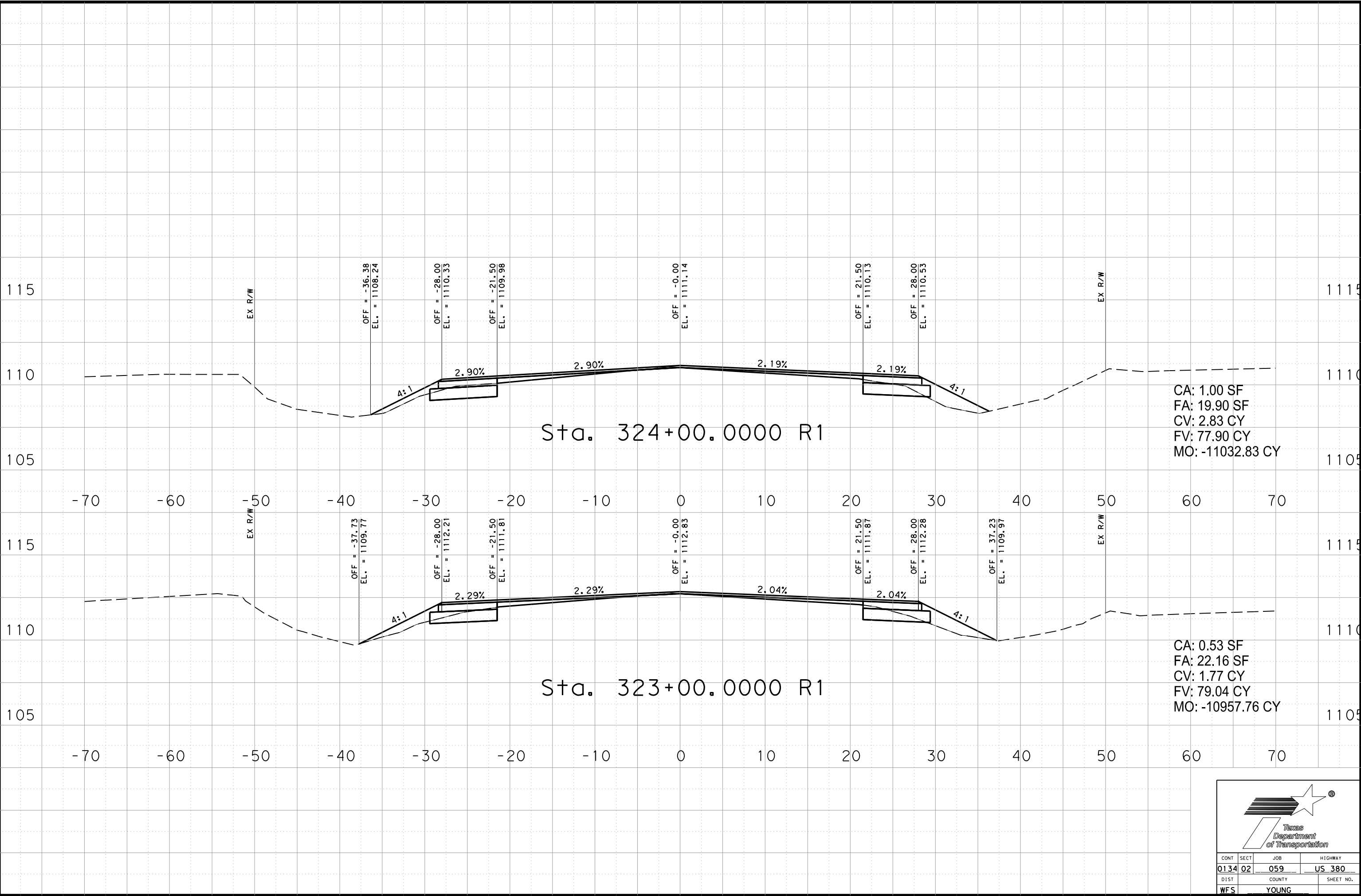


DATE: 6/9/2021 4:56:46 PM
 FILE: T:\WFSD\SGN\P\ions\0134-02\059\4 - Design\GEOPAK\Corridor.dgn

CONT	SECT	JOB	HIGHWAY
0134	02	059	US 380
DIST	COUNTY		SHEET NO.
WFS	YOUNG		

DN: CKE: DWF: CKE:

DATE: 6/9/2021 4:56:48 PM
 FILE: T:\WFSD\SGN\P\ions\0134-02\059\4 - Design\GEOPAK\Corr\tdor.dgn

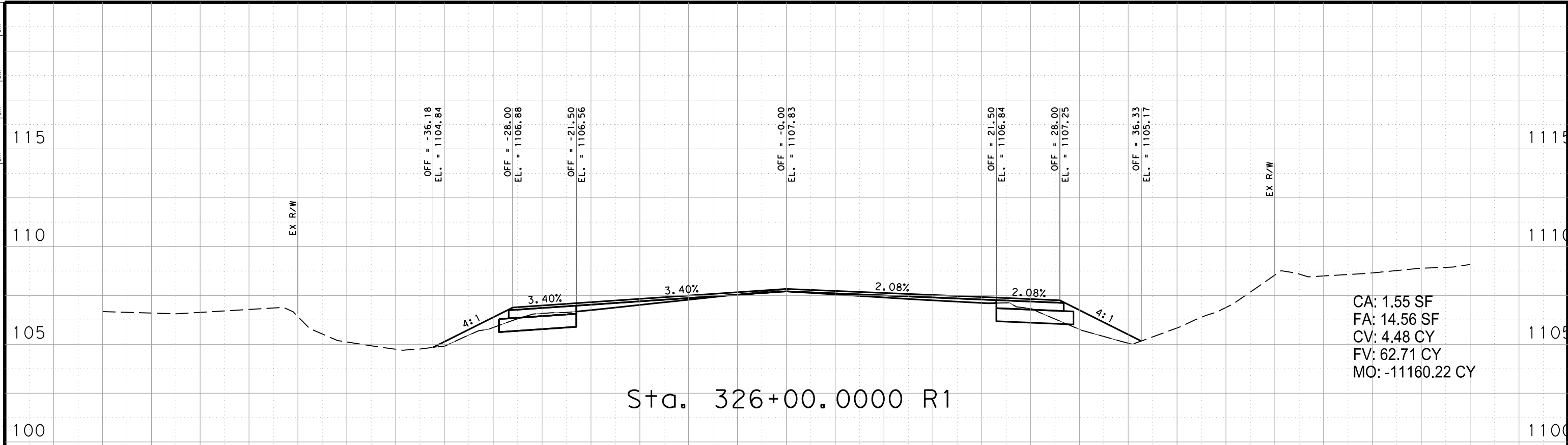


CONT	SECT	JOB	HIGHWAY
0134	02	059	US 380
DIST	COUNTY		SHEET NO.
WFS	YOUNG		

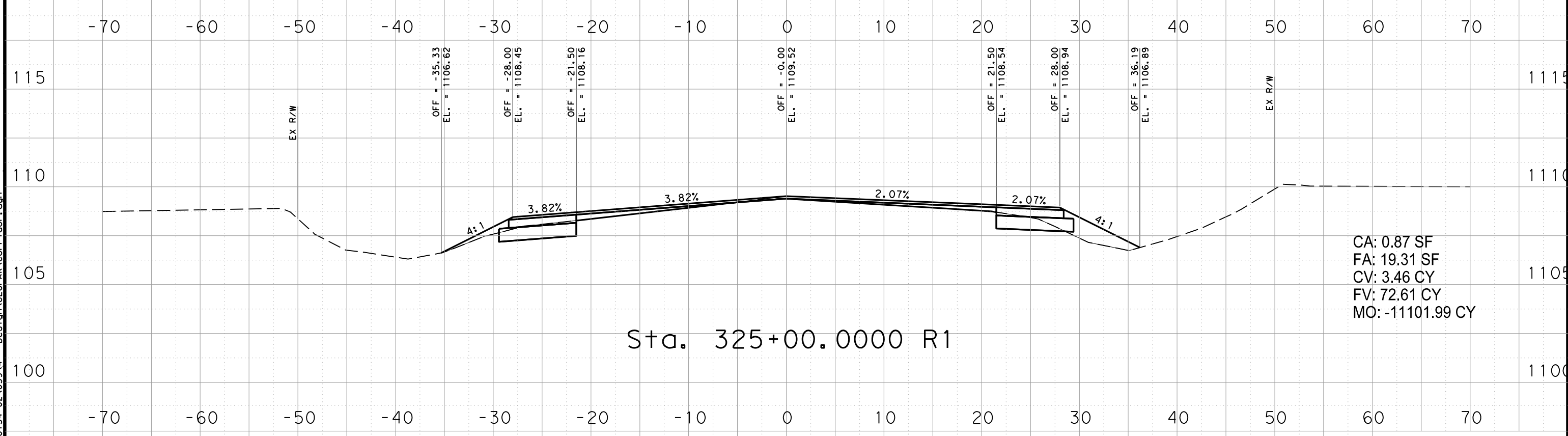
DATE: 6/9/2021 4:56:50 PM

FILE: T:\WFSD\SGN\P\ions\0134-02\059\4 - Design\GEOPAK\Corr\idorr.dgn

DWG: CKE: DWF: CKE: CKE:



CA: 1.55 SF
 FA: 14.56 SF
 CV: 4.48 CY
 FV: 62.71 CY
 MO: -11160.22 CY

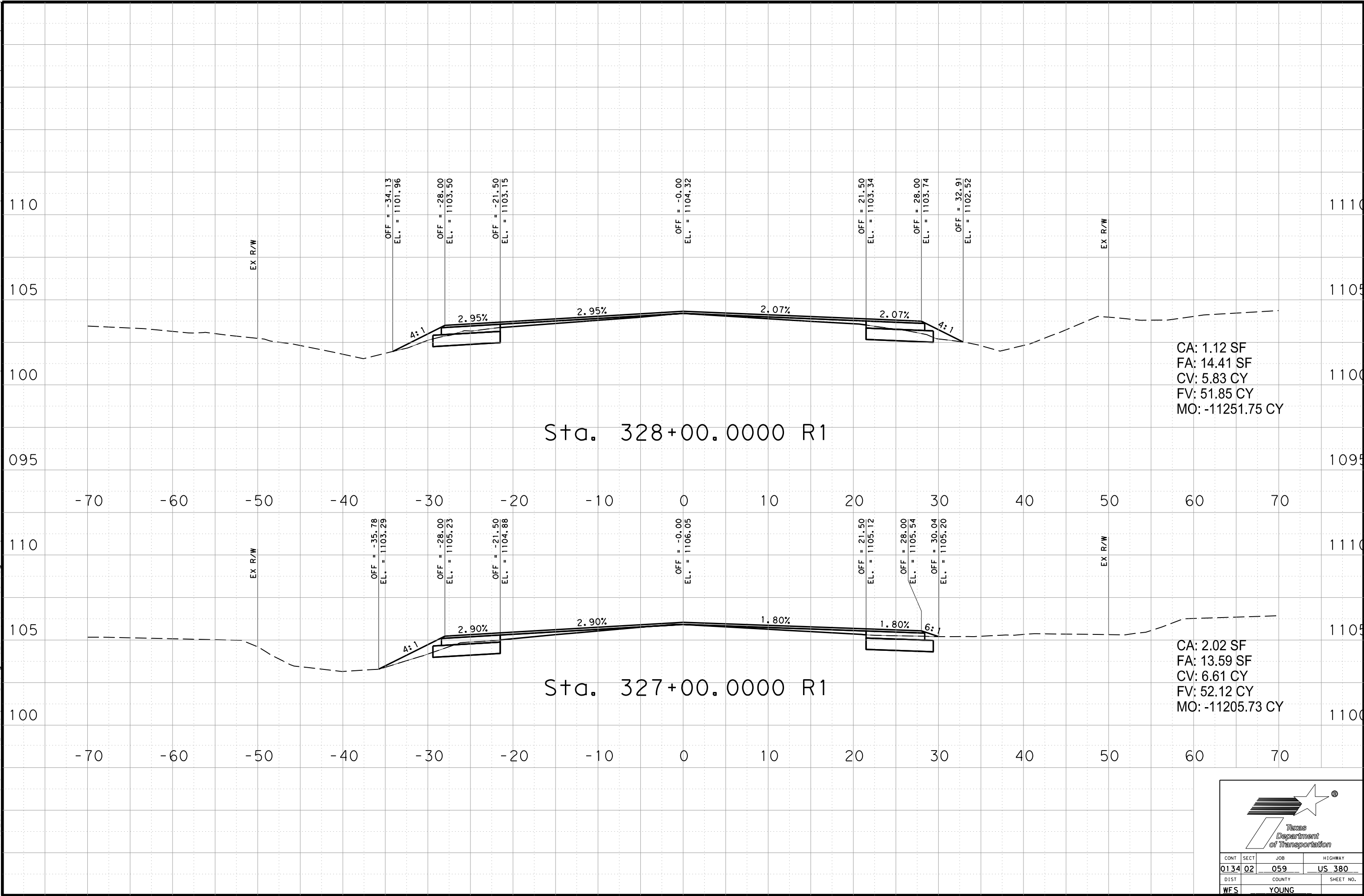


CA: 0.87 SF
 FA: 19.31 SF
 CV: 3.46 CY
 FV: 72.61 CY
 MO: -11101.99 CY

CONT	SECT	JOB	HIGHWAY
0134	02	059	US 380
DIST	COUNTY		SHEET NO.
WFS	YOUNG		

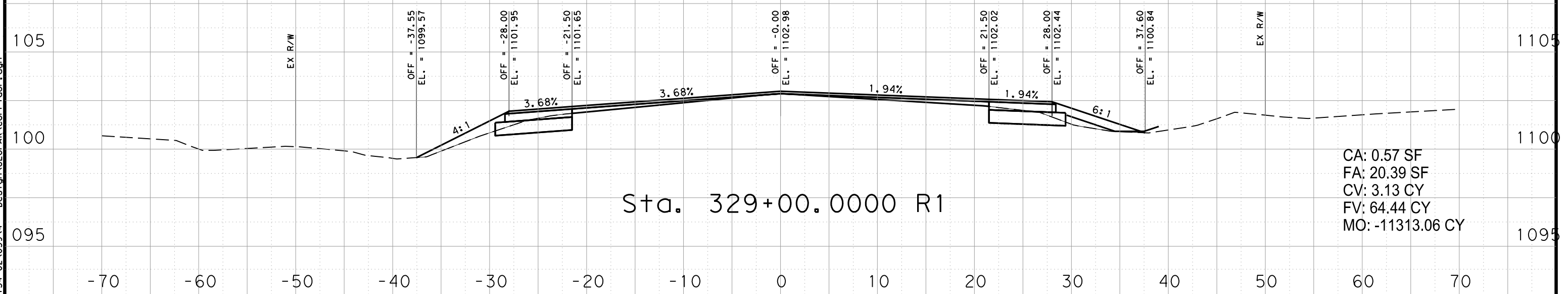
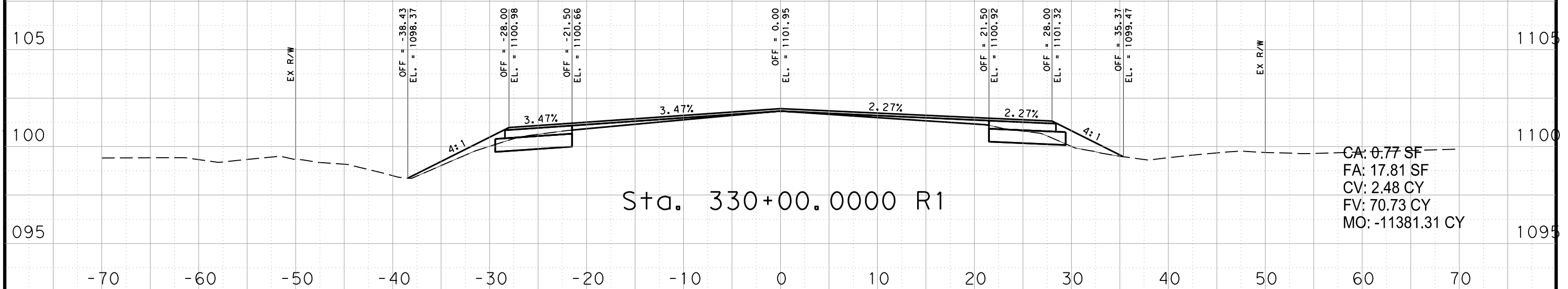
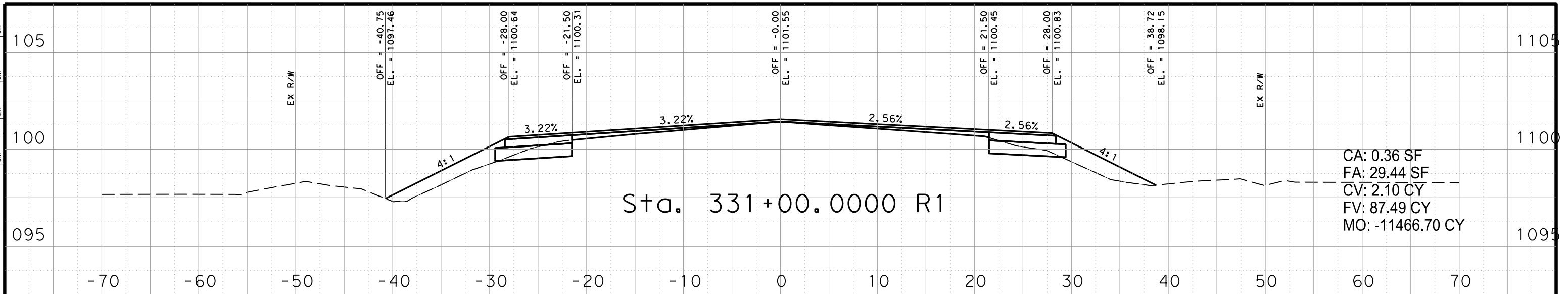
DN: CKE: DWF: CKE: CKE:

DATE: 6/9/2021 4:56:52 PM
 FILE: T:\WFSD\SGN\P\ions\0134-02\059\4 - Design\GEOPAK\Corridor.dgn



CONT	SECT	JOB	HIGHWAY
0134	02	059	US 380
DIST	COUNTY		SHEET NO.
WFS	YOUNG		

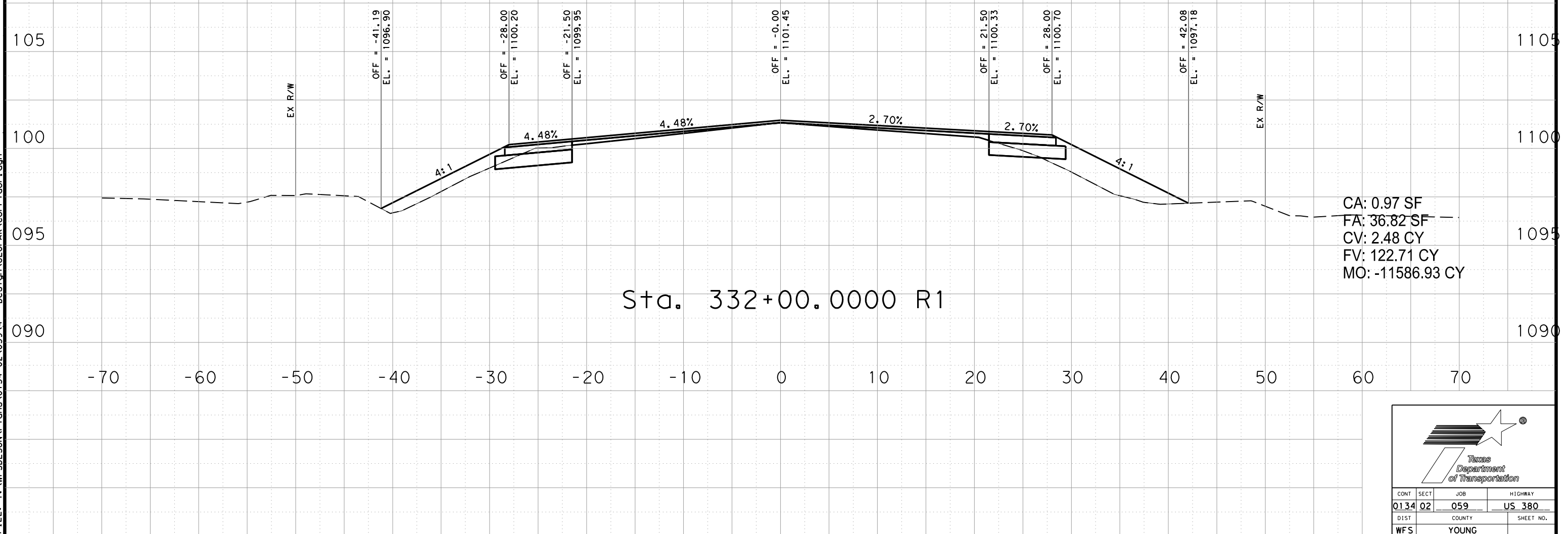
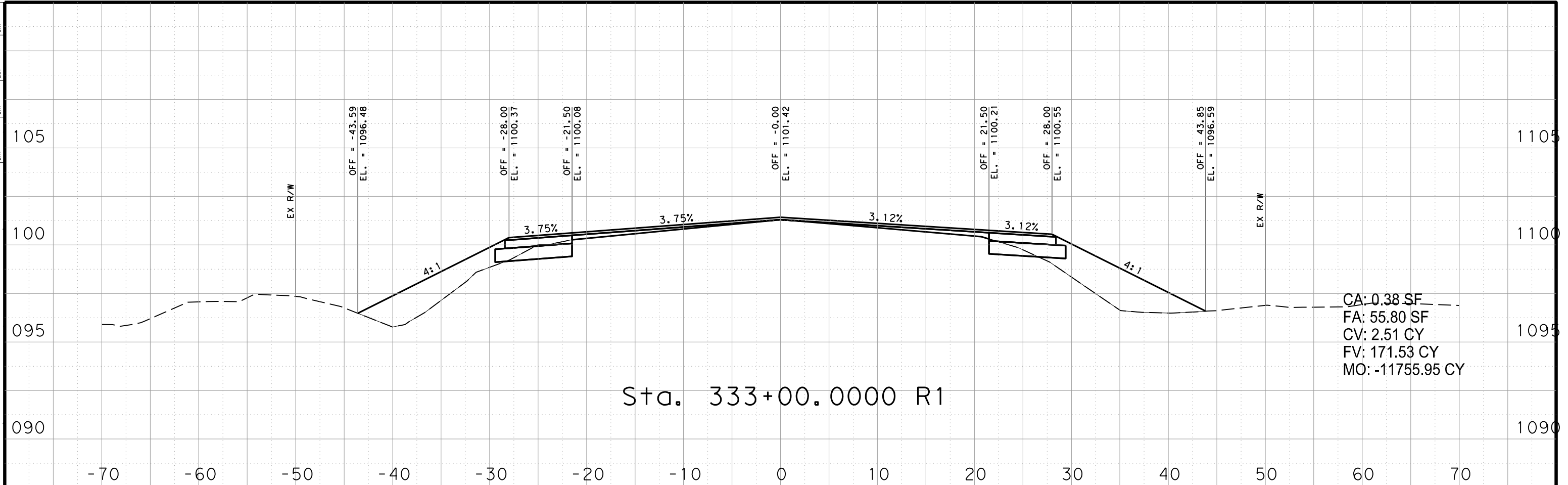
DATE: 6/9/2021 4:56:53 PM
 FILE: T:\WFSD\SGN\P\ions\0134-02\059\4 - Design\GEOPAK\Corr\tdor.dgn



CONT	SECT	JOB	HIGHWAY
0134	02	059	US 380
DIST	COUNTY	SHEET NO.	
WFS	YOUNG		

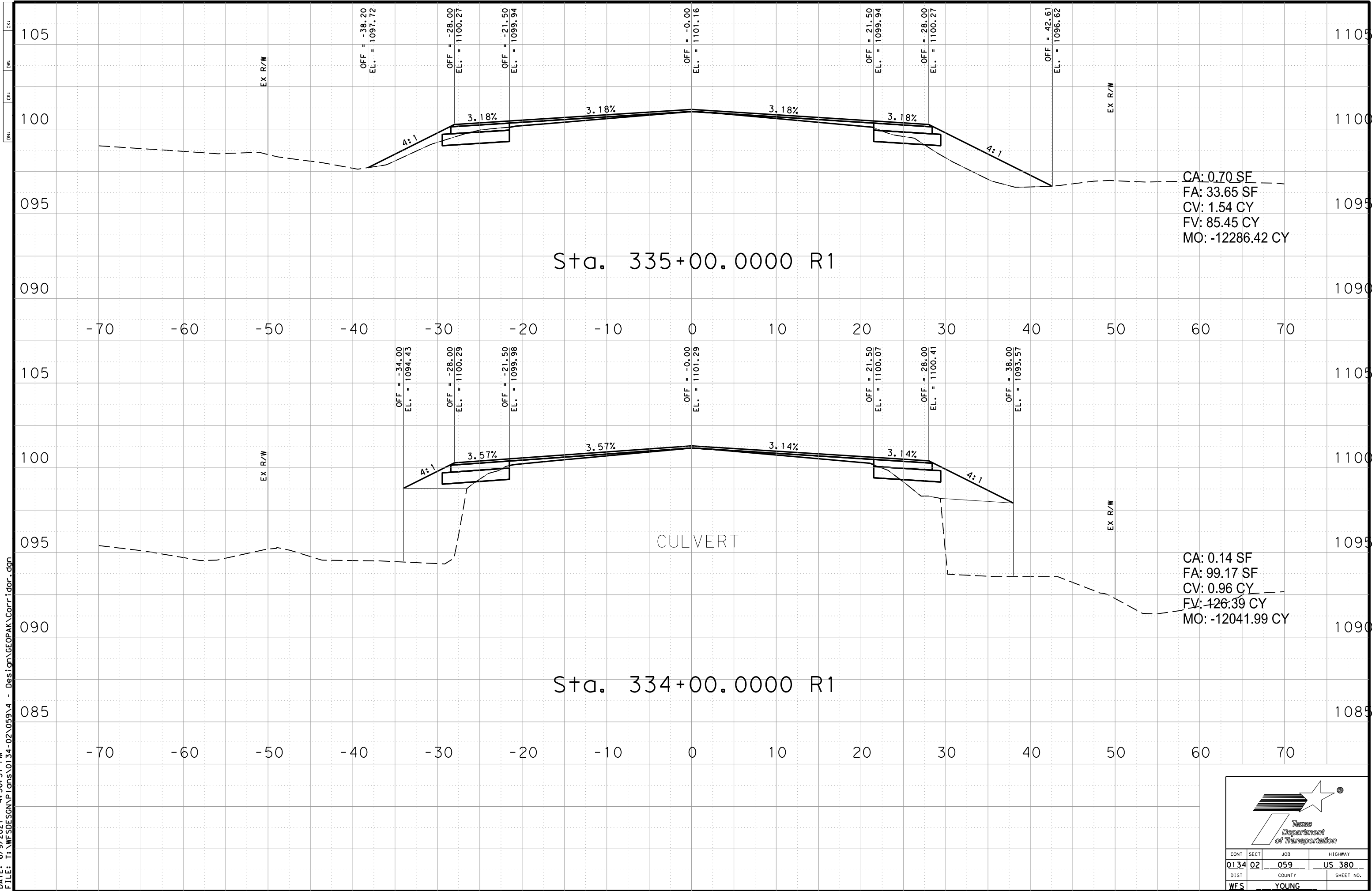

DATE: 6/9/2021 4:56:55 PM
 FILE: T:\WFSD\SGN\P\ions\0134-02\059\4 - Design\GEOPAK\Corr\tdor.dgn

DN:
 CKE:
 DWF:
 CKE:



CONT	SECT	JOB	HIGHWAY
0134	02	059	US 380
DIST	COUNTY		SHEET NO.
WFS	YOUNG		

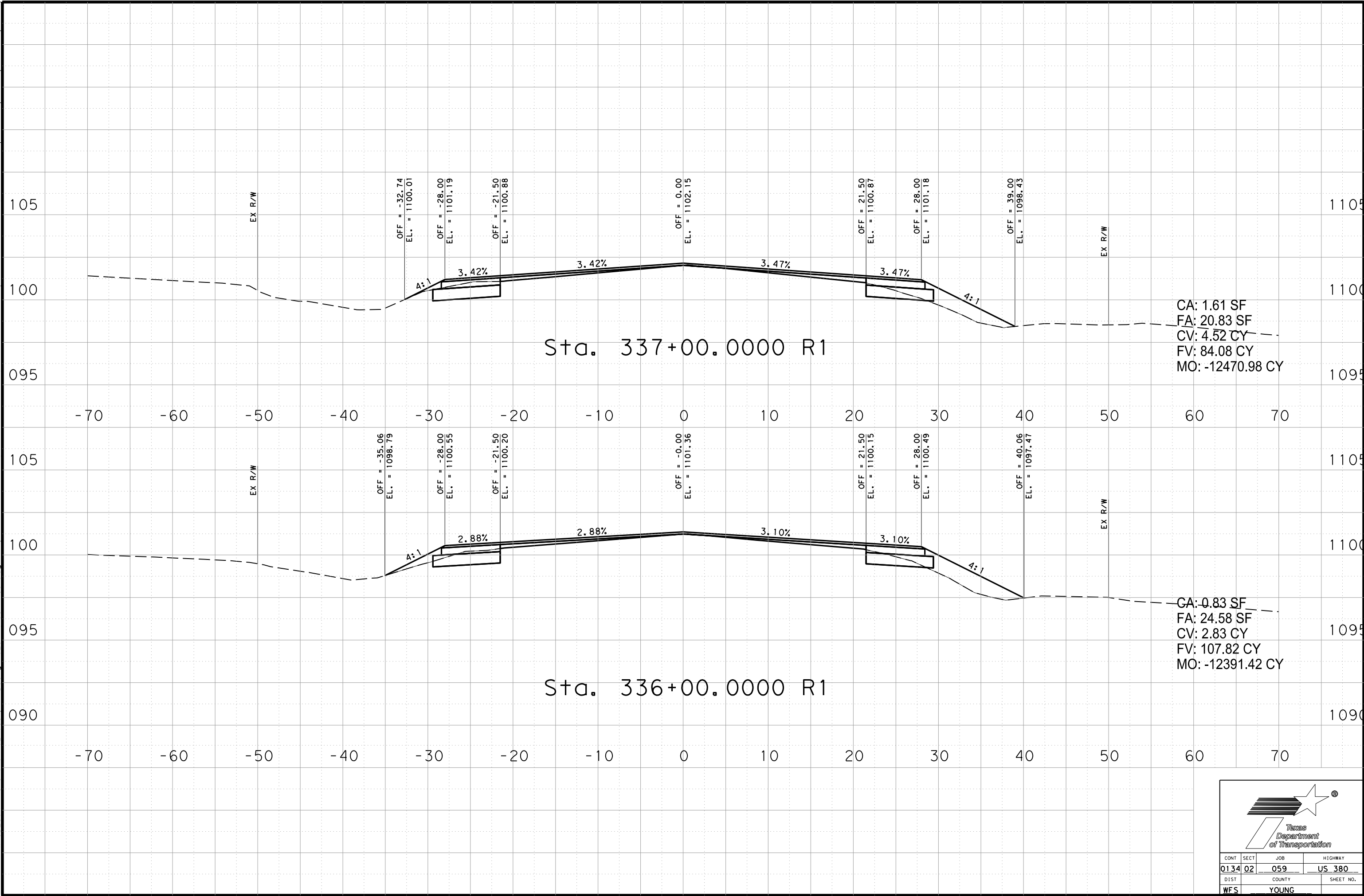
DATE: 6/9/2021 4:56:57 PM
 FILE: T:\WFSD\SGN\P\ions\0134-02\059\4 - Design\GEOPAK\Corridor.dgn

CONT	SECT	JOB	HIGHWAY
0134	02	059	US 380
DIST	COUNTY		SHEET NO.
WFS	YOUNG		

DNE
 CKE
 DNE
 CKE

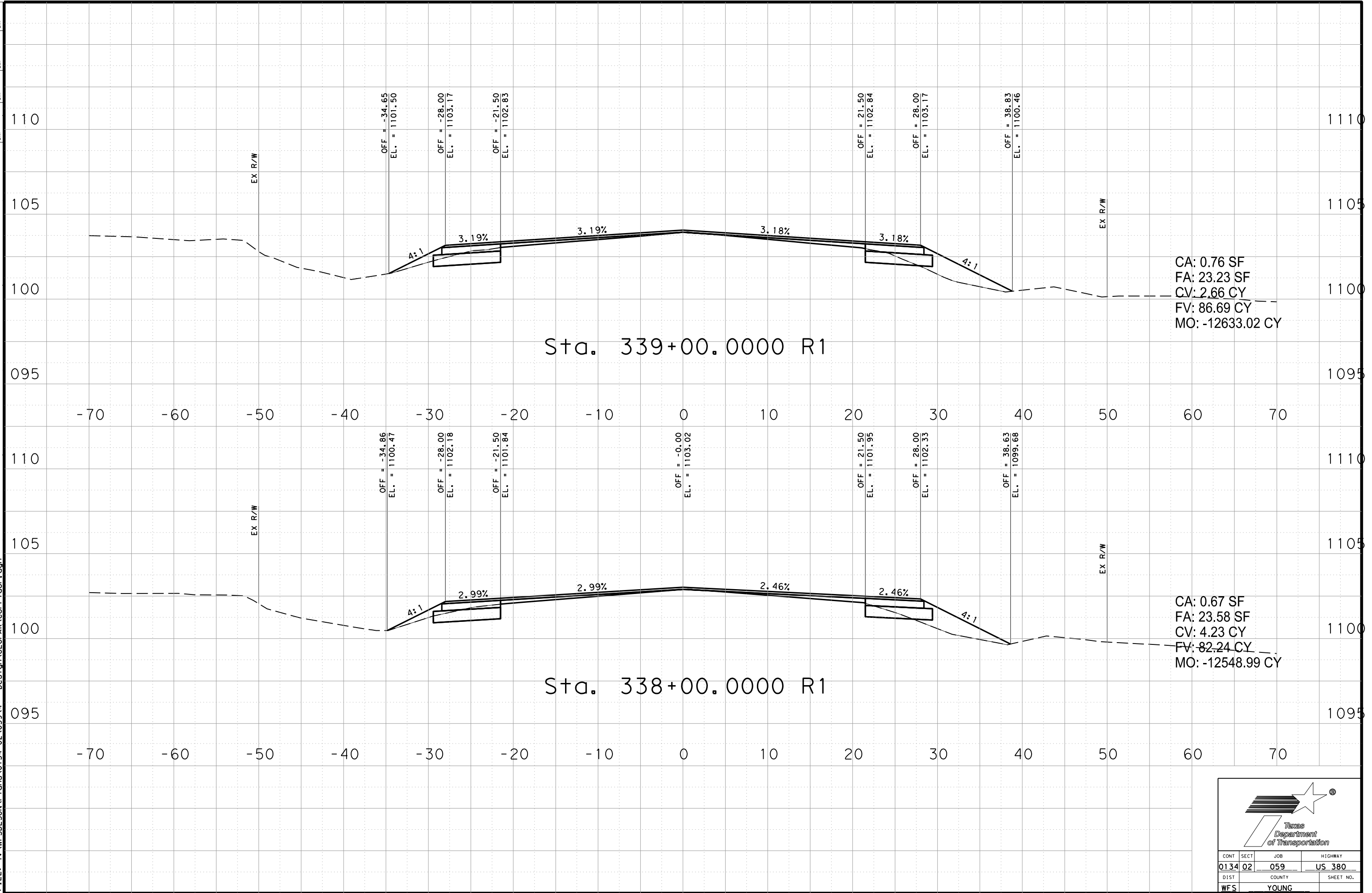
DATE: 6/9/2021 4:56:59 PM
 FILE: T:\WFSD\SGN\P\ions\0134-02\059\4 - Design\GEOPAK\Corridor.dgn



CONT	SECT	JOB	HIGHWAY
0134	02	059	US 380
DIST	COUNTY	SHEET NO.	
WFS	YOUNG		

DATE: 6/9/2021 4:57:00 PM
 FILE: T:\WFSD\SGN\P\ions\0134-02\059\4 - Design\GEOPAK\Corr\tdor.dgn

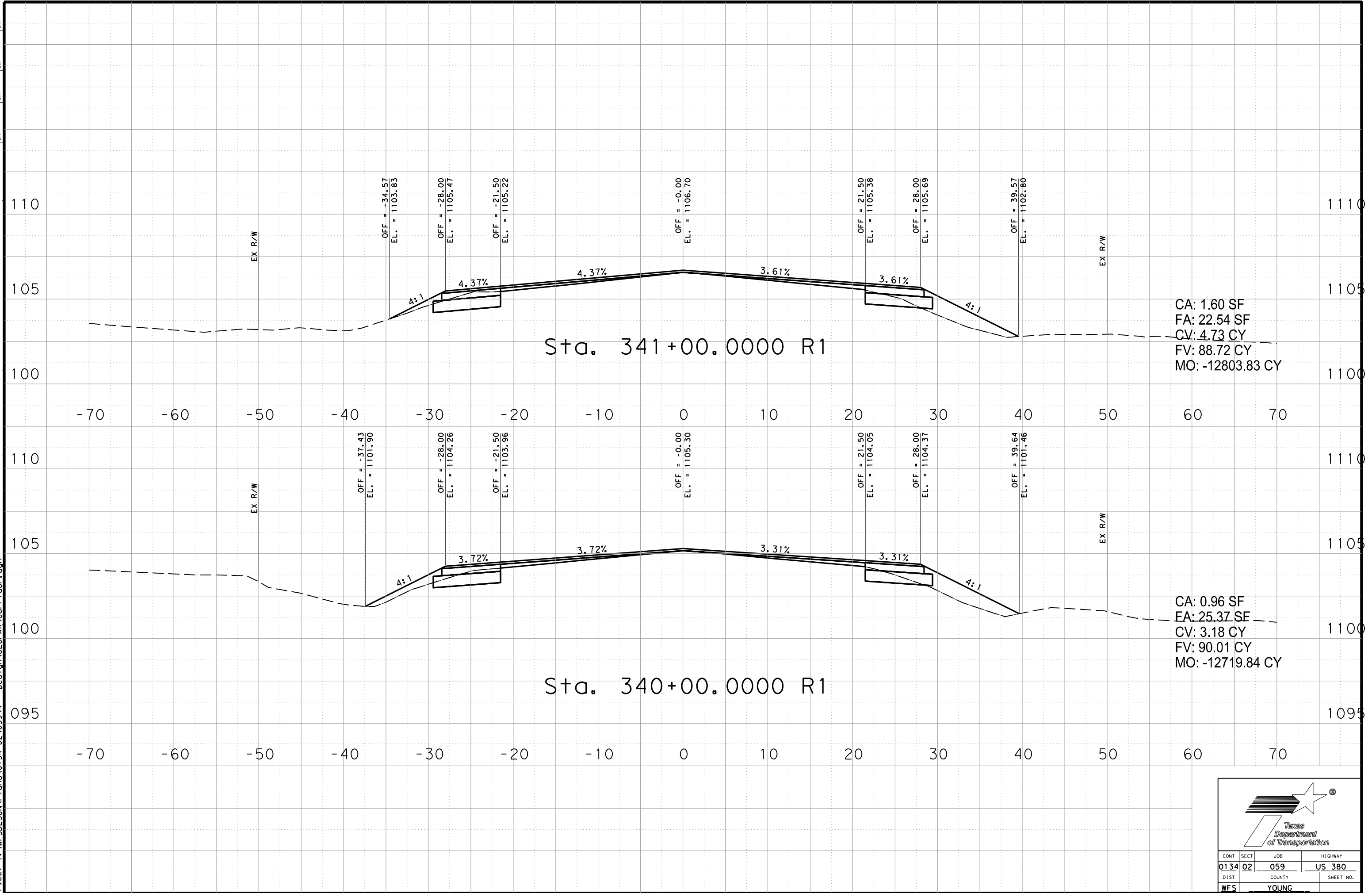

DN:
 CKE:
 DWF:
 CKE:



CONT	SECT	JOB	HIGHWAY
0134	02	059	US 380
DIST	COUNTY		SHEET NO.
WFS	YOUNG		

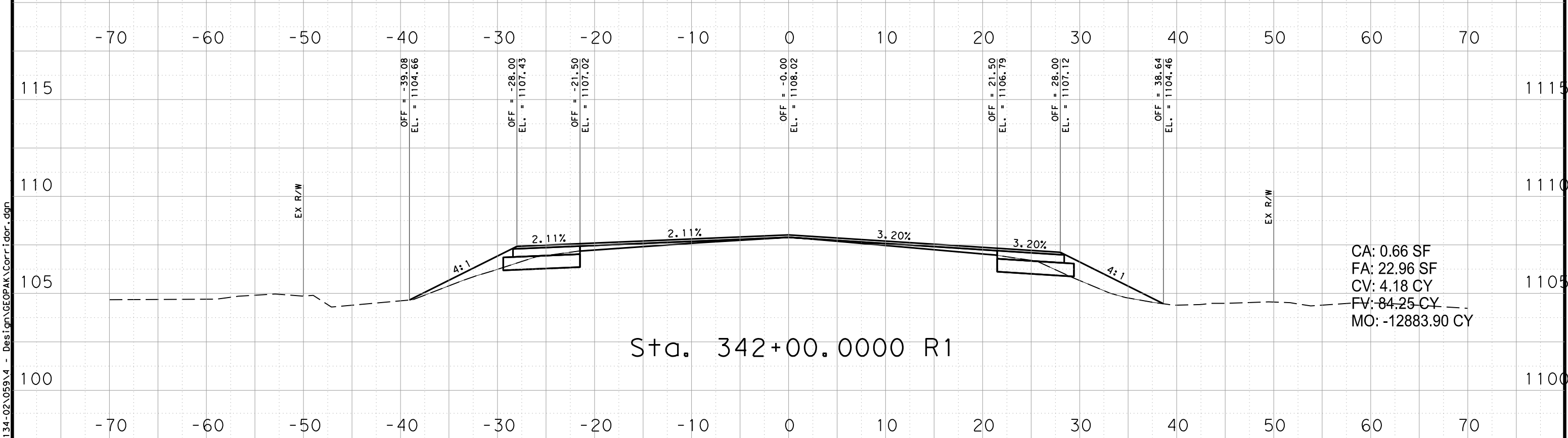
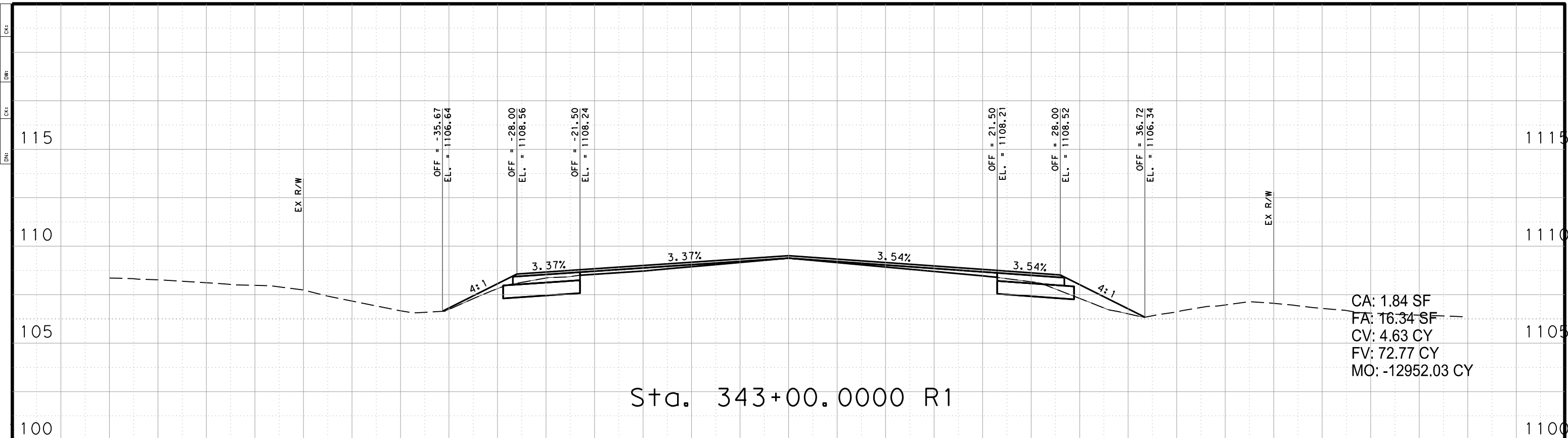
DN: CKE: DNE: CKE:

DATE: 6/9/2021 4:57:02 PM
 FILE: T:\WFSD\SGN\P\ions\0134-02\059\4 - Design\GEOPAK\Corr\idcor.dgn

CONT	SECT	JOB	HIGHWAY
0134	02	059	US 380
DIST		COUNTY	SHEET NO.
WFS		YOUNG	

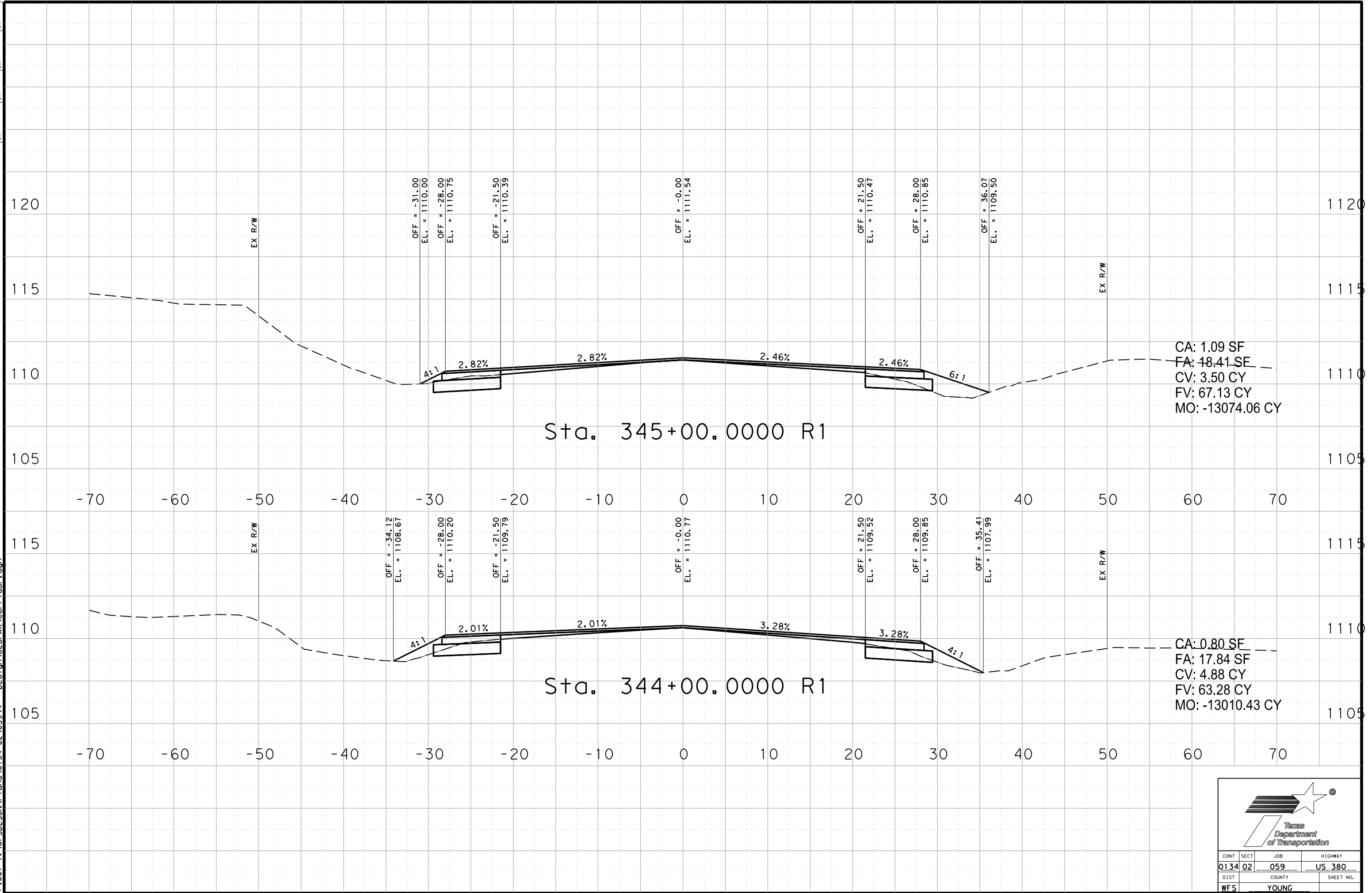
DATE: 6/9/2021 4:57:04 PM
 FILE: T:\WFSD\SGN\P\ions\0134-02\059\4 - Design\GEOPAK\Corr\idorr.dgn



CONT	SECT	JOB	HIGHWAY
0134	02	059	US 380
DIST	COUNTY		SHEET NO.
WFS	YOUNG		

DATE: 6/9/2021 4:57:06 PM
 FILE: T:\WFSD\SGN\P\ions\0134-02\059\4 - Design\GEOPAK\Corridor.dgn

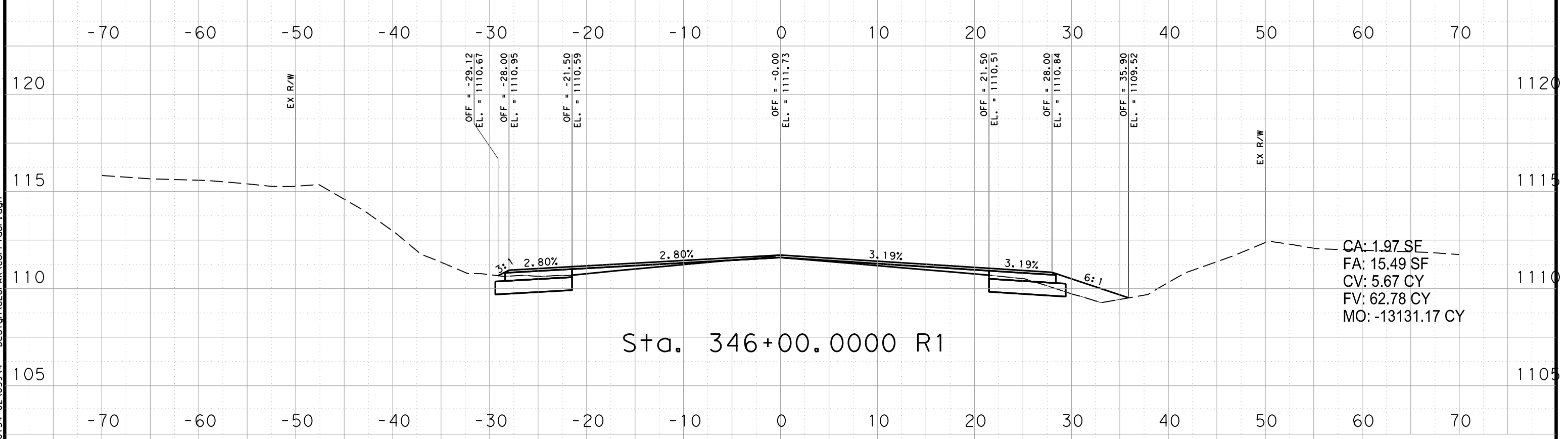
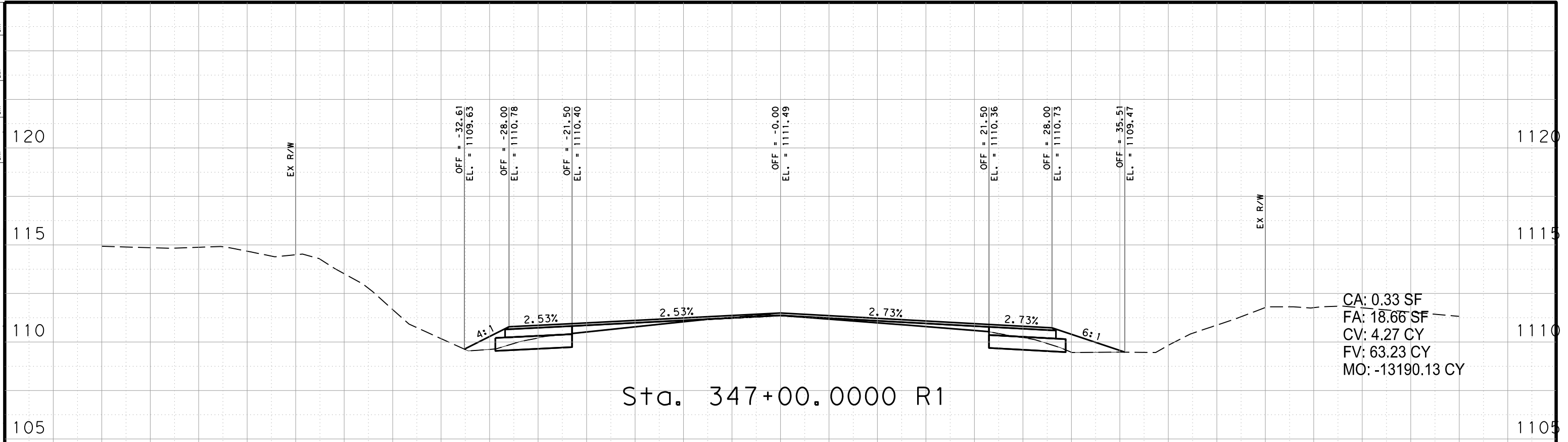
DWG: CKE
 DATE: CKE
 CHK: CKE



CONT	SECT	JOB	HIGHWAY
0134	02	059	US 380
DIST	COUNTY		SHEET NO.
WFS	YOUNG		

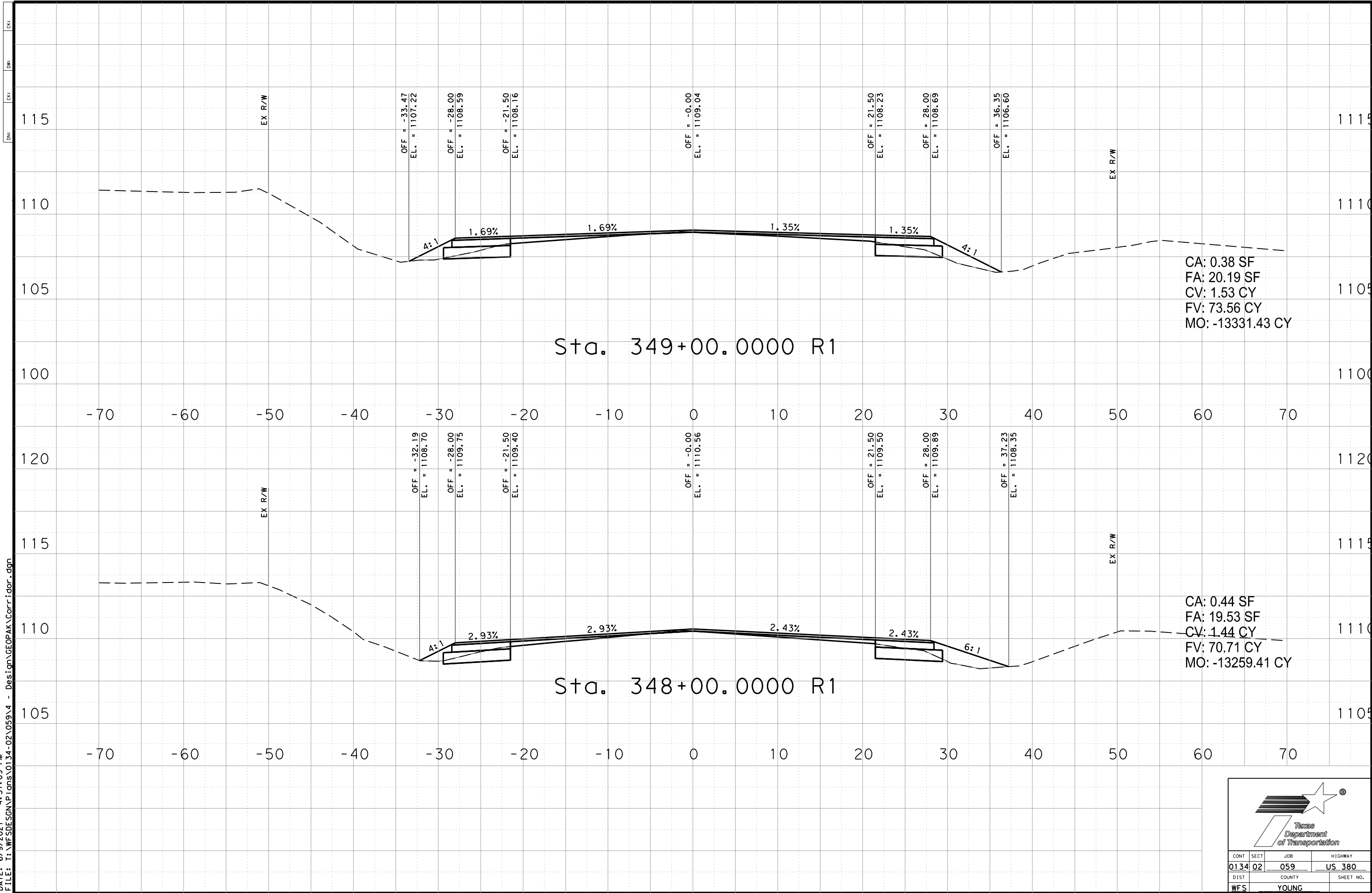
DATE: 6/9/2021 4:57:07 PM
 FILE: T:\WFSD\SGN\P\ions\0134-02\059\4 - Design\GEOPAK\Corridor.dgn

DN: CKE: DWF: CKE:



CONT	SECT	JOB	HIGHWAY
0134	02	059	US 380
DIST	COUNTY		SHEET NO.
WFS	YOUNG		

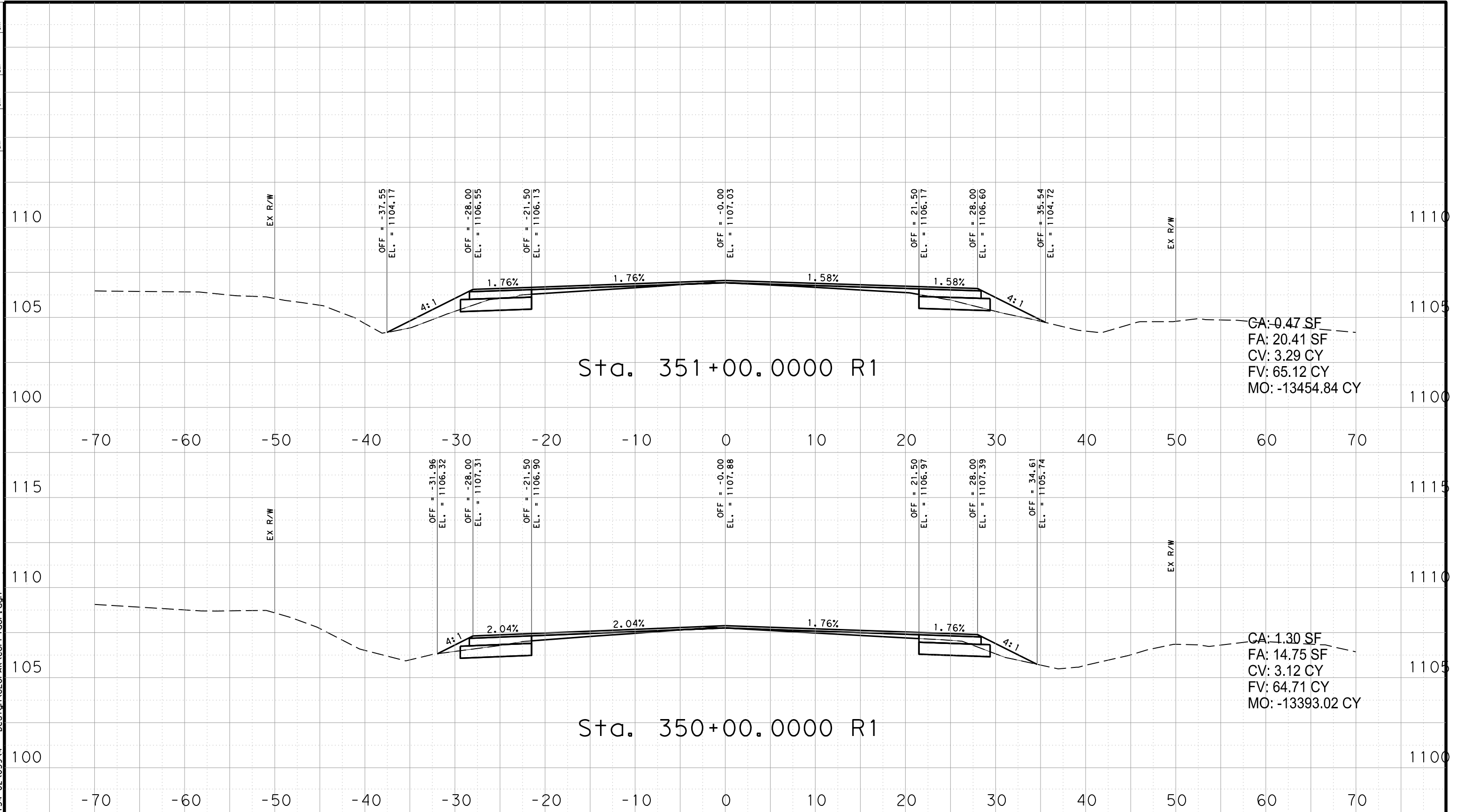
DATE: 6/9/2021 4:57:09 PM
 FILE: T:\WFSD\SGN\P\ions\0134-02\059\4 - Design\GEOPAK\Corr\idorr.dgn



CONT	SECT	JOB	HIGHWAY
0134	02	059	US 380
DIST	COUNTY		SHEET NO.
WFS	YOUNG		

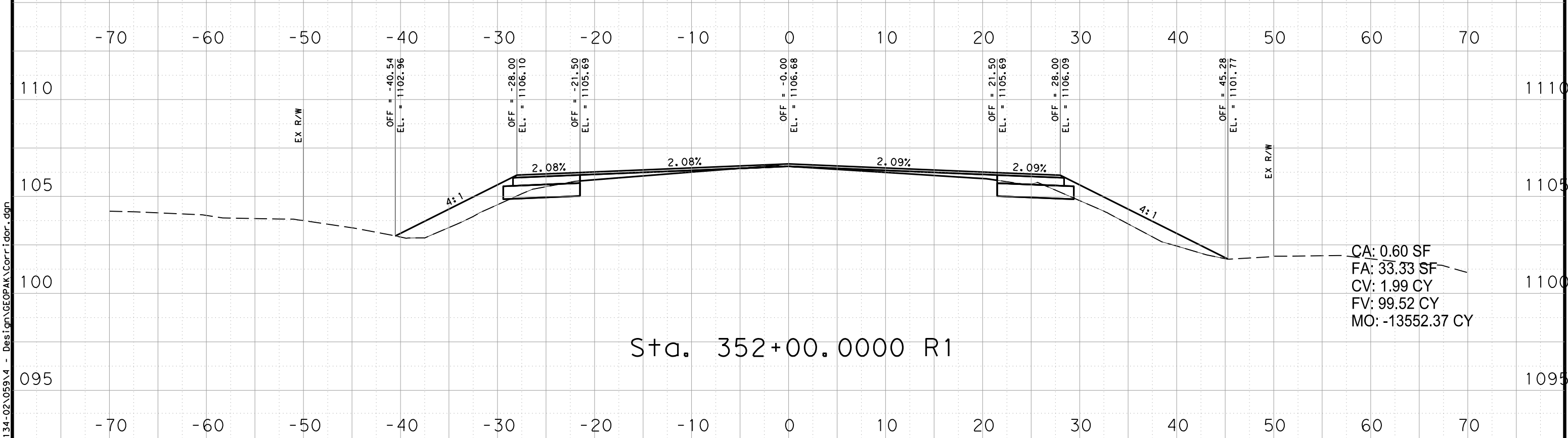
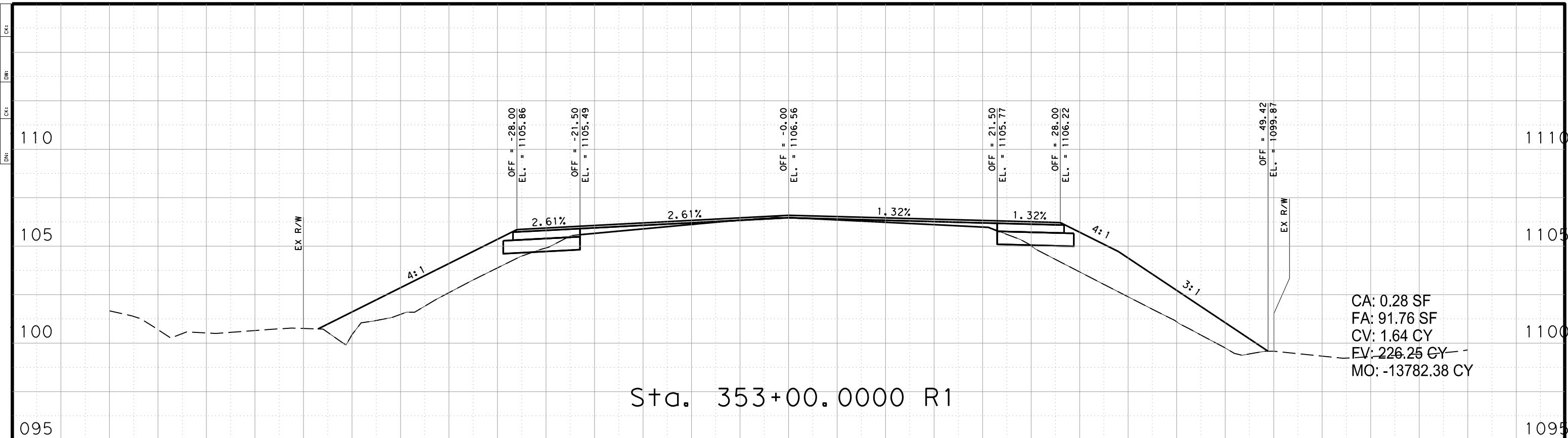
DATE: 6/9/2021 4:57:11 PM
 FILE: T:\WFSD\SGN\P\ions\0134-02\059\4 - Design\GEOPAK\Corr\idorr.dgn

DWG: CKE
 DATE: CKE
 CHK: CKE



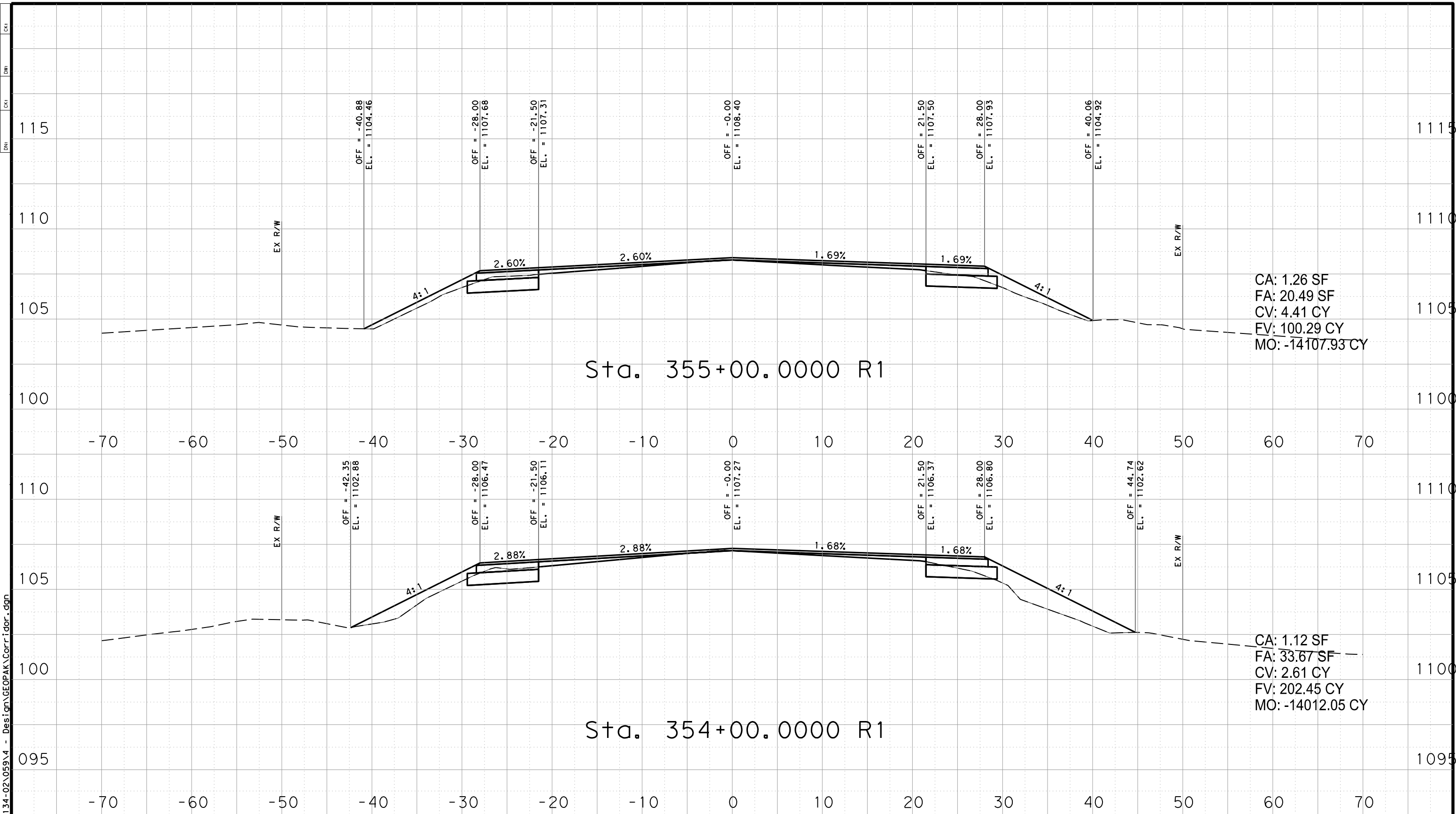
CONT	SECT	JOB	HIGHWAY
0134	02	059	US 380
DIST	COUNTY		SHEET NO.
WFS	YOUNG		

DATE: 6/9/2021 4:57:13 PM
 FILE: T:\WFSD\SGN\P\ions\0134-02\059\4 - Design\GEOPAK\Corridor.dgn



CONT	SECT	JOB	HIGHWAY
0134	02	059	US 380
DIST	COUNTY		SHEET NO.
WFS	YOUNG		

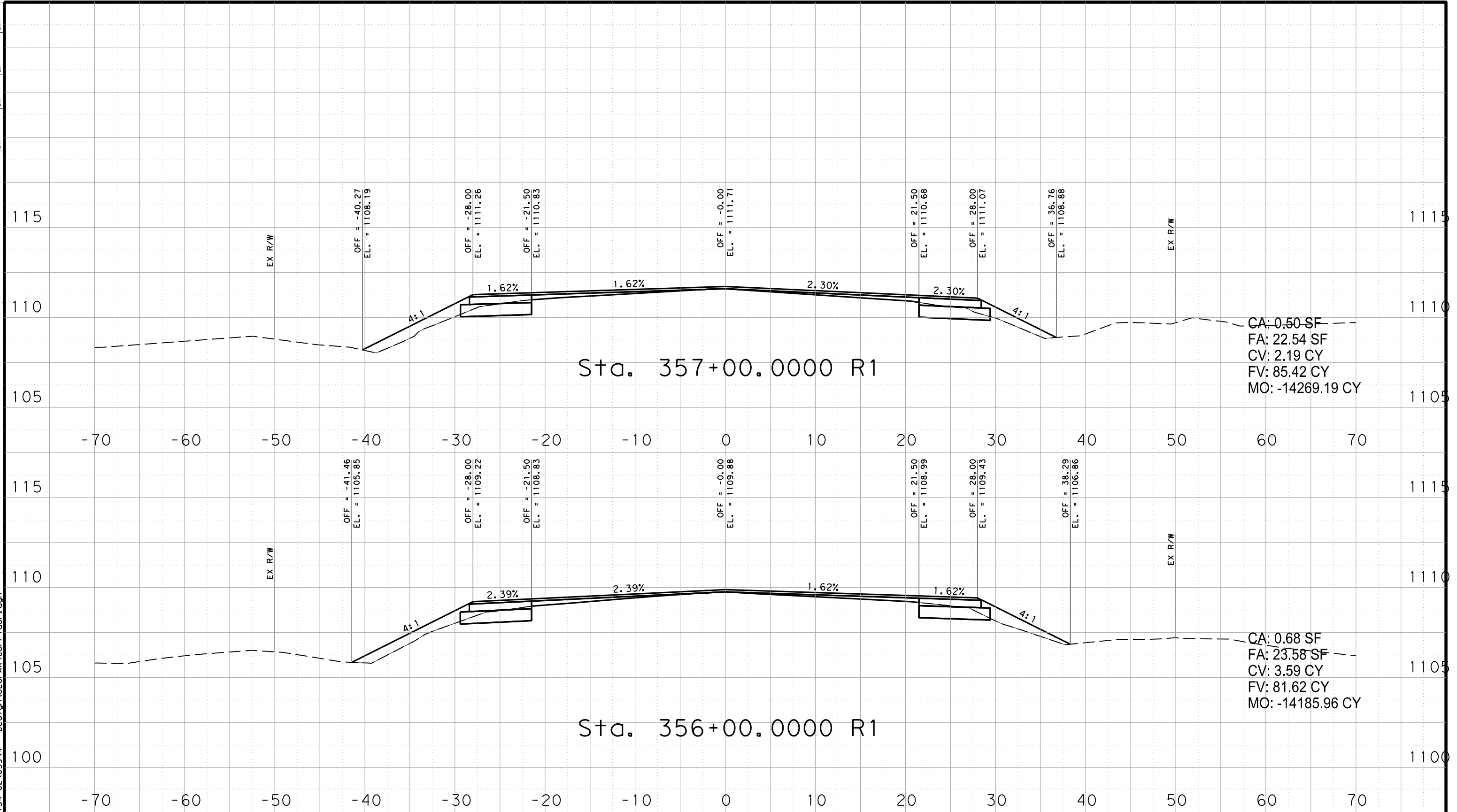
DATE: 6/9/2021 4:57:14 PM
 FILE: T:\WFSD\EGN\PI\0134-02\059\4 - Design\GEOPAK\Corridor.dgn



CONT	SECT	JOB	HIGHWAY
0134	02	059	US 380
DIST	COUNTY		SHEET NO.
WFS	YOUNG		

DN:
CKE:
DME:
CKE:

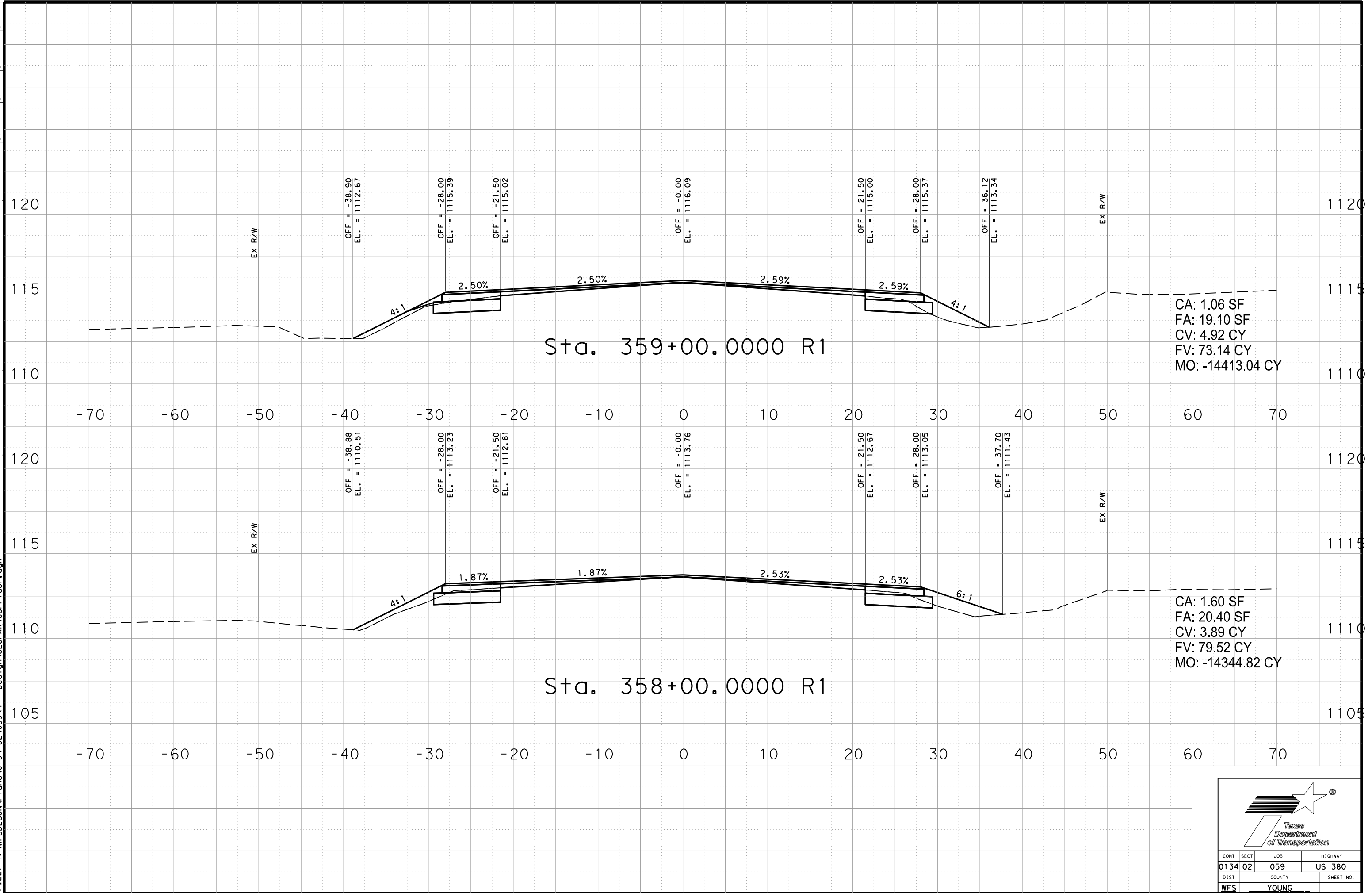
DATE: 6/9/2021 4:57:16 PM
FILE: T:\WFSD\SGN\P\ions\0134-02\059\4 - Design\GEOPAK\Corridor.dgn



CONT	SECT	JOB	HIGHWAY
0134	02	059	US 380
DIST	COUNTY		SHEET NO.
WFS	YOUNG		

DATE: 6/9/2021 4:57:18 PM
 FILE: T:\WFSD\SGN\P\ions\0134-02\059\4 - Design\GEOPAK\Corridor.dgn

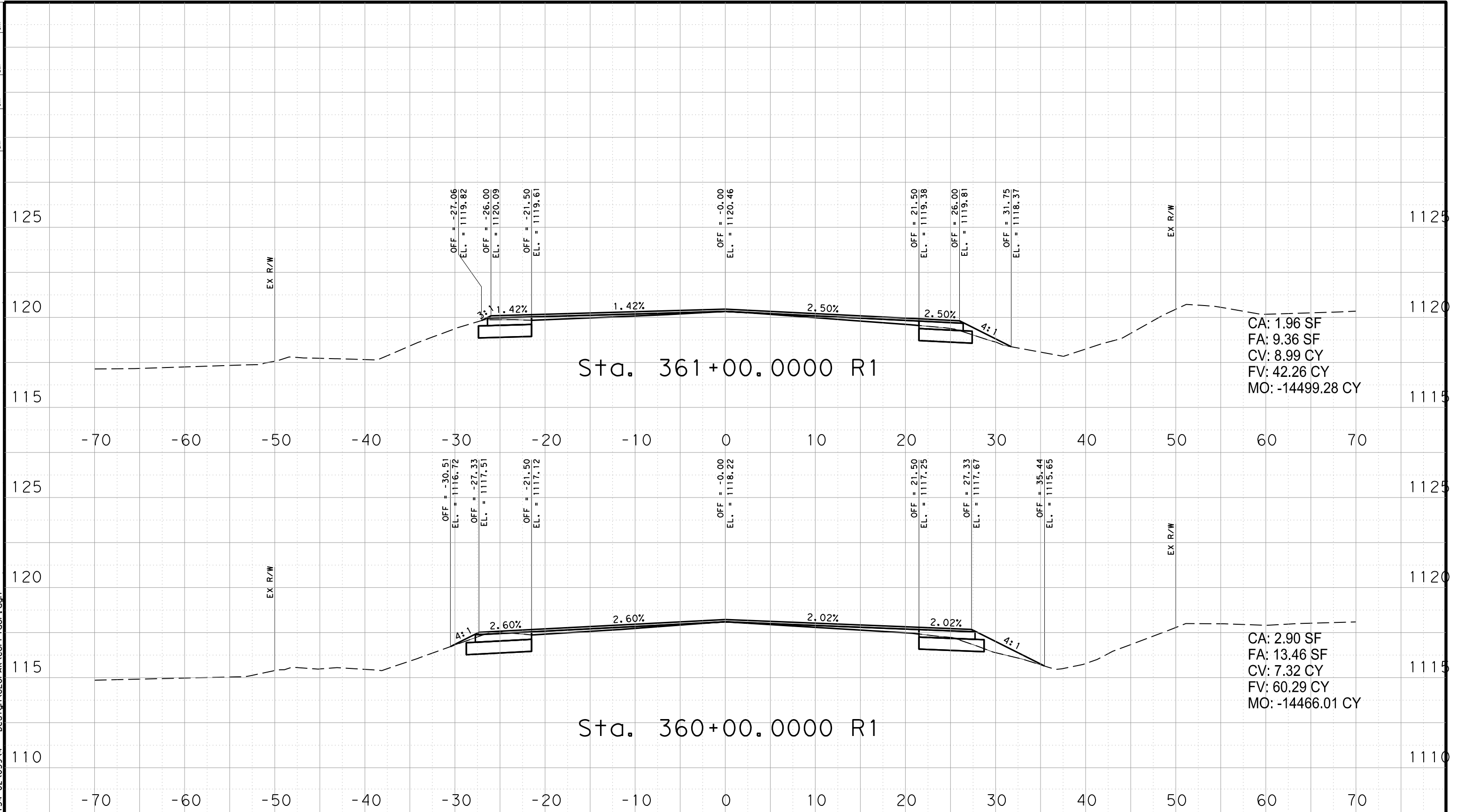
DN:
 CKE:
 DME:
 CKE:



CONT	SECT	JOB	HIGHWAY
0134	02	059	US 380
DIST	COUNTY		SHEET NO.
WFS	YOUNG		

DATE: 6/9/2021 4:57:20 PM
 FILE: T:\WFSD\SGN\P\ions\0134-02\059\4 - Design\GEOPAK\Corr\idorr.dgn

DN:
 CKE:
 DME:
 CKE:

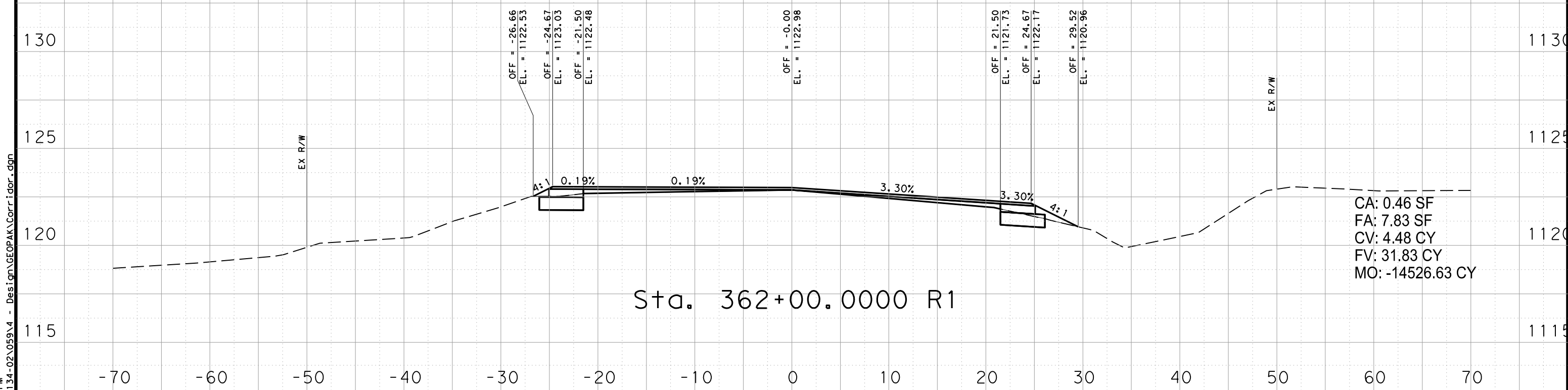
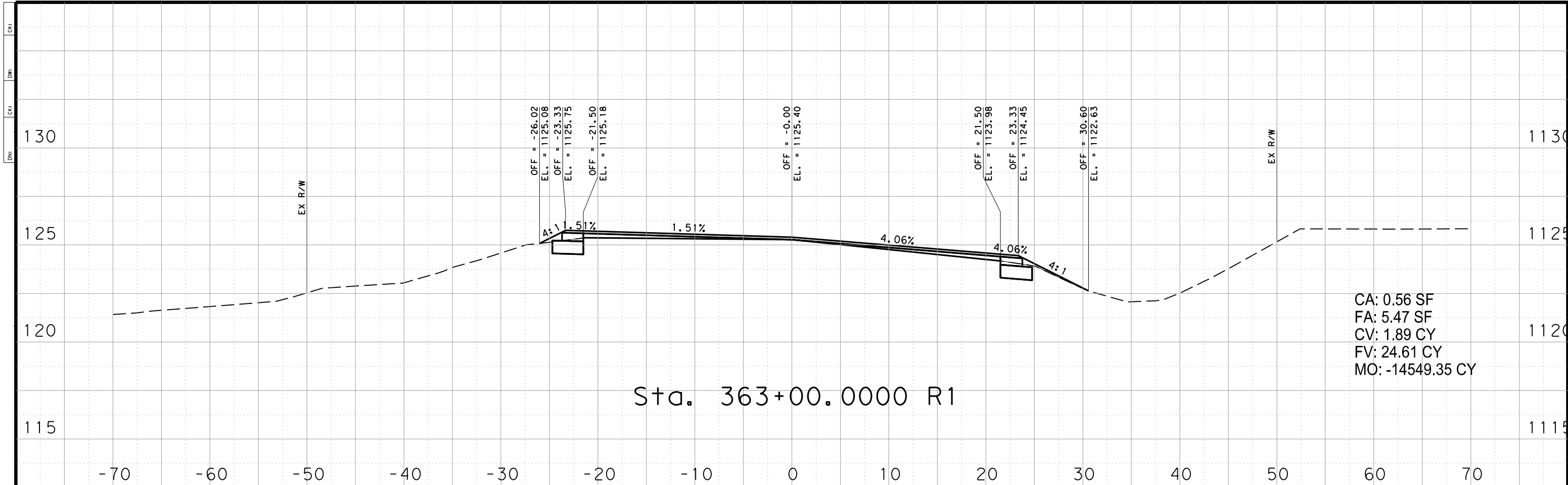


CA: 1.96 SF
 FA: 9.36 SF
 CV: 8.99 CY
 FV: 42.26 CY
 MO: -14499.28 CY

CA: 2.90 SF
 FA: 13.46 SF
 CV: 7.32 CY
 FV: 60.29 CY
 MO: -14466.01 CY

CONT	SECT	JOB	HIGHWAY
0134	02	059	US 380
DIST	COUNTY	SHEET NO.	
WFS	YOUNG		

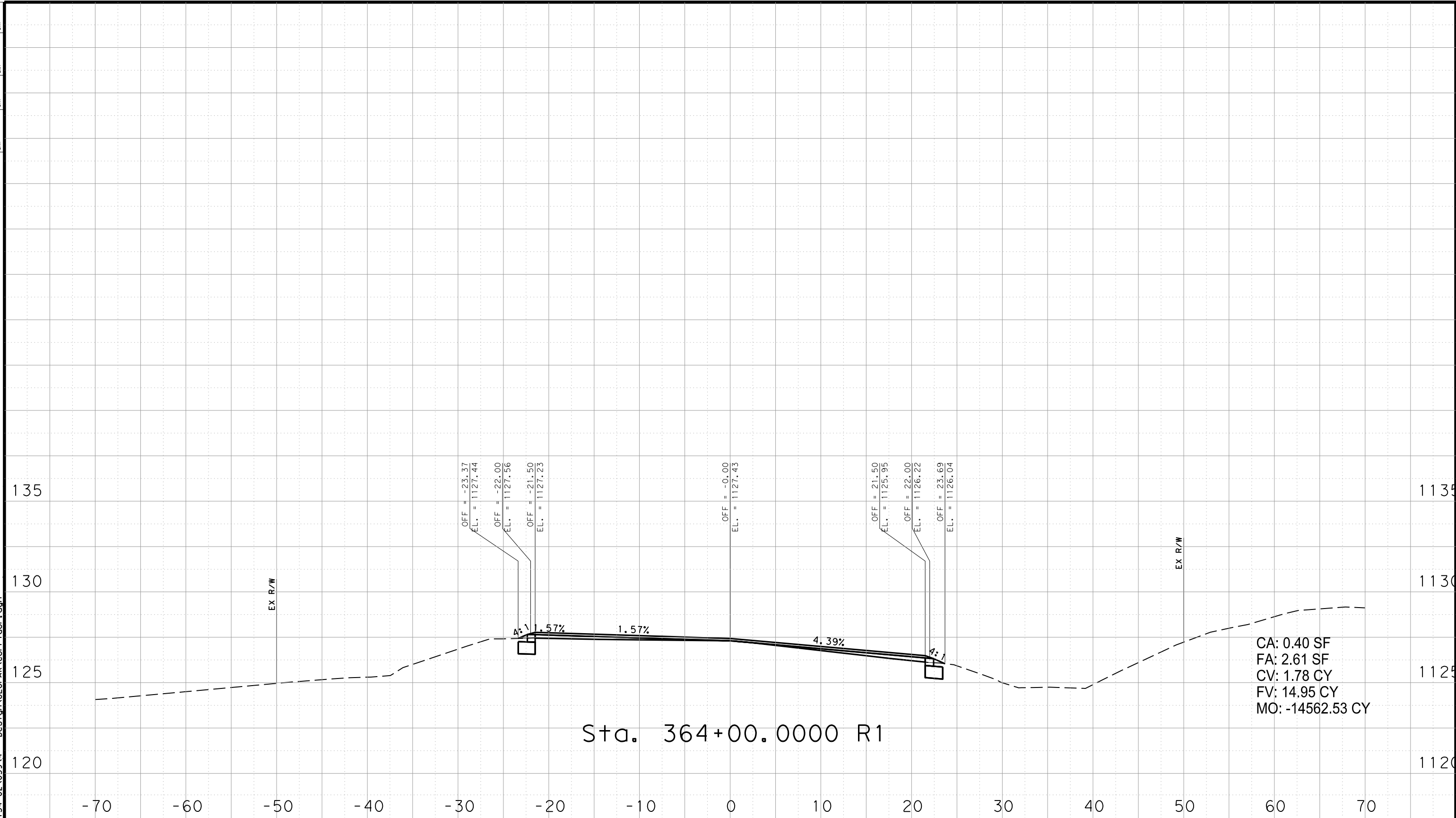
DATE: 6/9/2021 4:57:22 PM
 FILE: T:\WFSD\EGN\P\0134-02\059\4 - Design\GEOPAK\Corridor.dgn



CONT	SECT	JOB	HIGHWAY
0134	02	059	US 380
DIST	COUNTY	SHEET NO.	
WFS	YOUNG		

DATE: 6/9/2021 4:57:23 PM
 FILE: T:\WFSD\SGN\P\ions\0134-02\059\4 - Design\GEOPAK\Corridor.dgn

DN:
 CKE:
 DFR:
 CKE:



Sta. 364+00.0000 R1

CA: 0.40 SF
 FA: 2.61 SF
 CV: 1.78 CY
 FV: 14.95 CY
 MO: -14562.53 CY

CONT	SECT	JOB	HIGHWAY
0134	02	059	US 380
DIST	COUNTY		SHEET NO.
WFS	YOUNG		