










Legend

-  Project Location
-  FM Road
-  State Highway
-  Business Route
-  Spur
-  Railroads
-  City Limits
-  County Boundaries



1:140,000