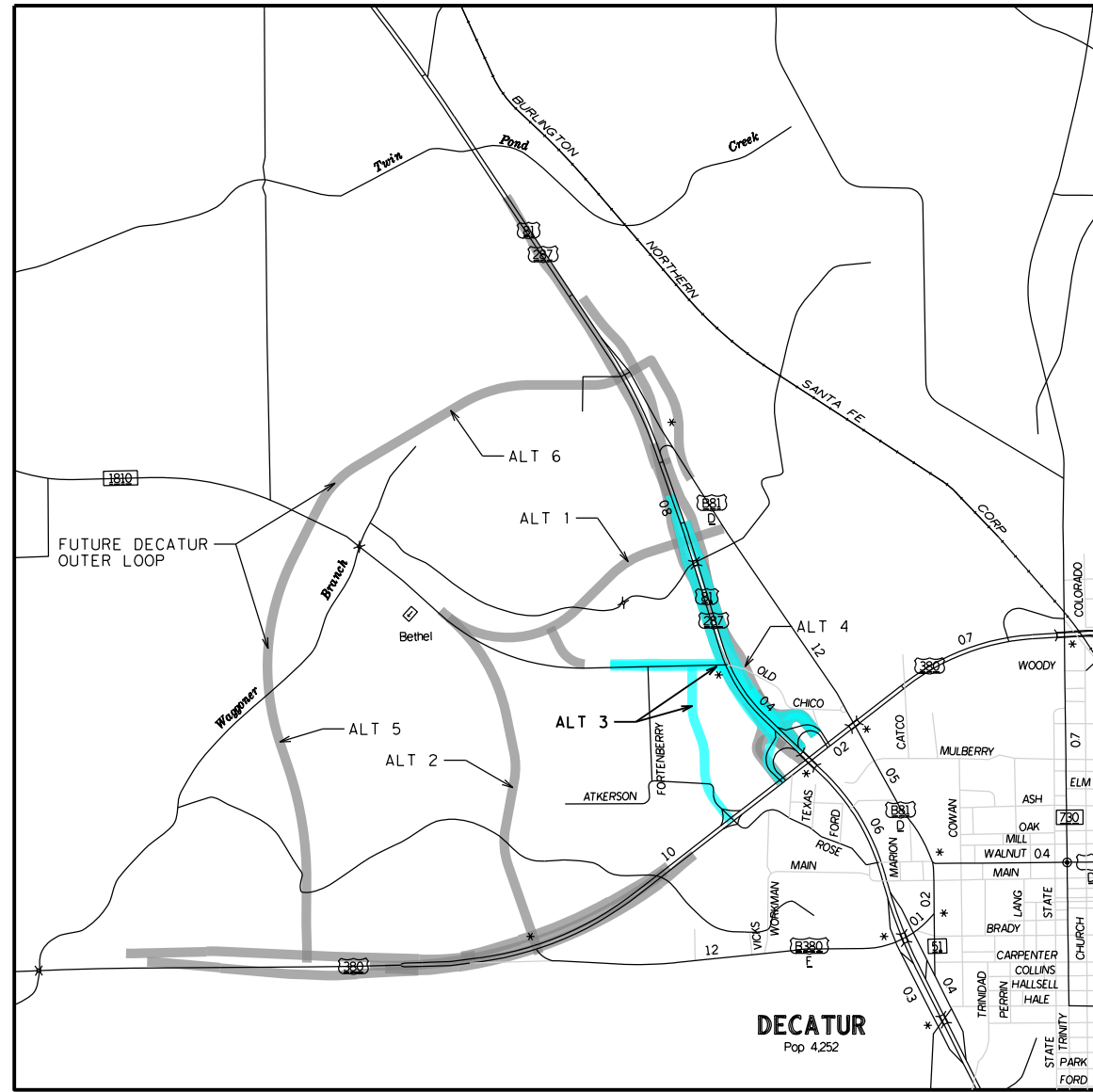


CONCEPT ALTERNATIVES



PROJECT LOCATION MAP  
 SCALE: 1"=3000'

PRELIMINARY  
 SUBJECT  
 TO CHANGE

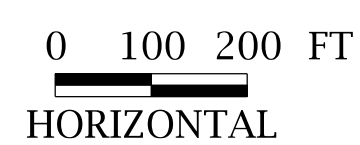
LEGEND	
	Main Lane
	Arterials / Frontage Road
	Ramps
	Bridge Structure
	Existing Pavement
	Pavement Removal
	Driveway/Cross Street Connections
	Existing ROW
	Proposed ROW
	Proposed COA Limits
	Proposed Centerline / Baseline
	Airport
	Cemetery
	Historic Property
	Landfill
	FEMA Zone AE
	Streams and Ponds
	Direction of Traffic
	Decatur City Limits
	Parcel Boundaries

DATE: FEBRUARY 2014  
 PREPARED BY HNTB  
 UNDER THE SUPERVISION OF:  
 CHRISTOPHER M. BERGERON, P.E.

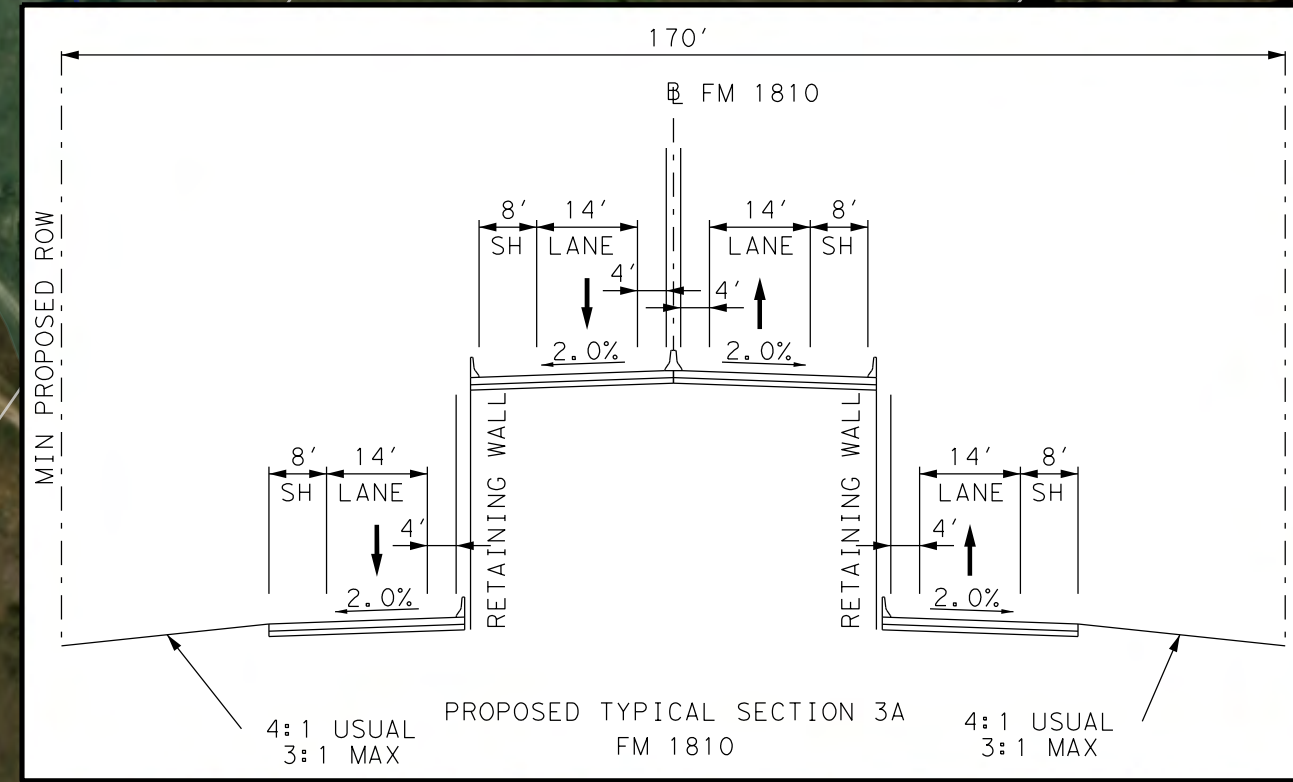
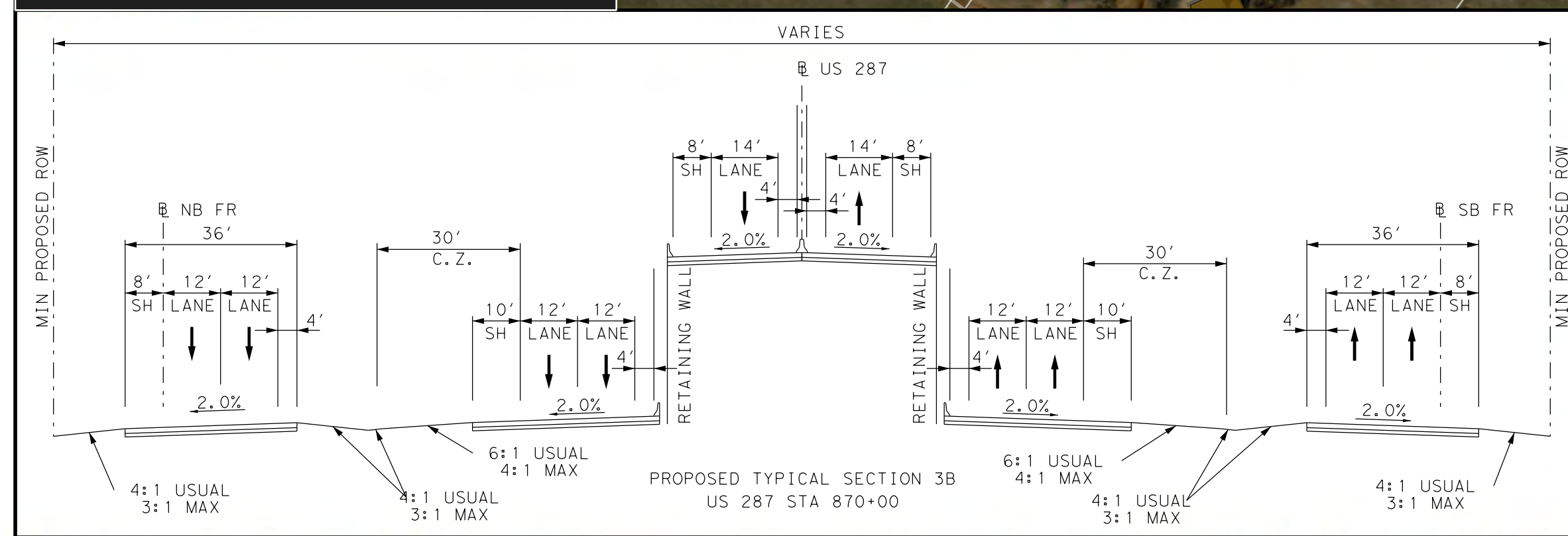
SERIAL NO. 72895

PRELIMINARY, SUBJECT TO CHANGE  
 BASED ON FURTHER DEVELOPMENTS  
 RESULTING FROM PUBLIC INPUT  
 AND TECHNICAL REVIEW.

NOT INTENDED FOR  
 CONSTRUCTION, BIDDING  
 OR PERMIT PURPOSES.



Alternative 3



5/12/2014 1:39:31 PM

C:\S9080\WAO2-FM1810\Cad\Exhibits\Pub\lrc\_Meeting\Alt\_3\Original\_files\Alt\_3\_PM.dgn