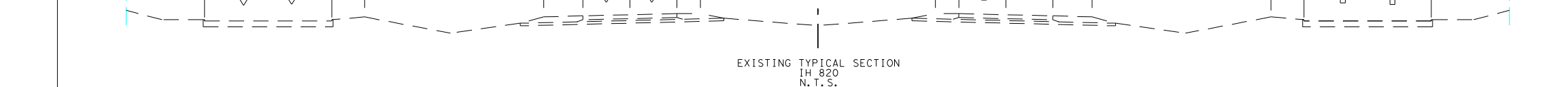
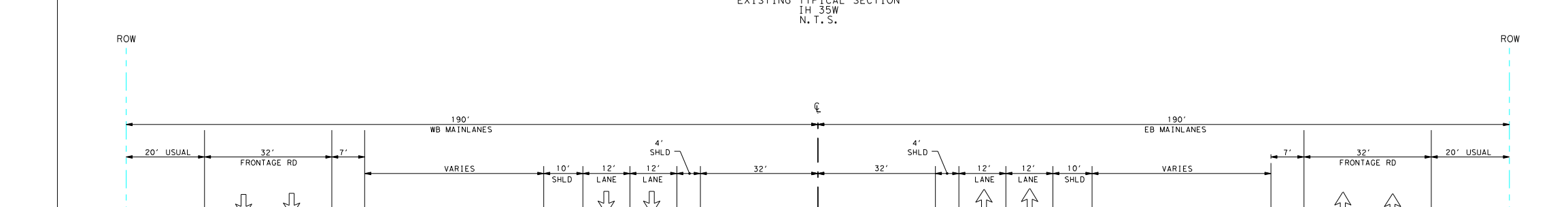
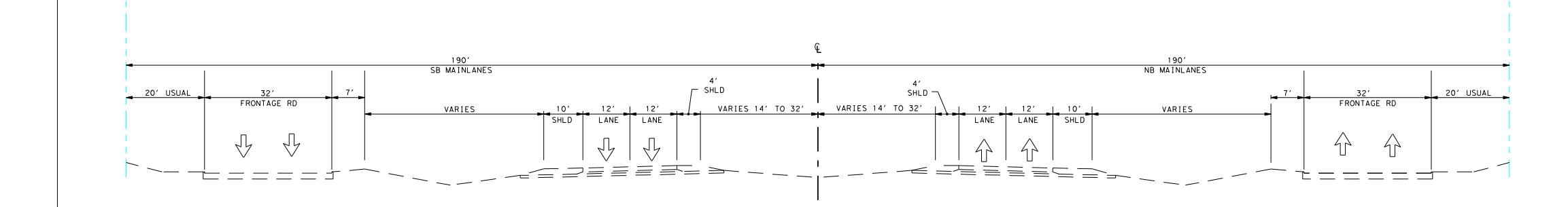


EXISTING TYPICAL SECTIONS



BASE SCOPE IH35 TYPICAL SECTIONS

ULTIMATE SCOPE IH820 TYPICAL SECTIONS

NOT INTENDED FOR CONSTRUCTION OR PERMIT PURPOSES

2-25-2009

DATE SUBMITTED

DATE REVISED

DATE APPROVED

0 100 200 300

HORIZONTAL GRAPHIC SCALES IN FEET

TEXAS DEPARTMENT OF TRANSPORTATION

FOR TORTH DISTRICT

MARIBEL CHAVEZ, P.E. DISTRICT ENGINEER

PRELIMINARY DESIGN SCHEMATIC

IH 820


CSJ No. 008-14-058 CSJ No. 008-14-059 CSJ No. 014-16-194

ALONG IH 820 FROM INTERSTATE HIGHWAY 35W TO STATE HIGHWAY 26

PREPARED BY EARTH TECH, INC. UNDER THE SUPERVISION OF ANTHONY L. KARLINSKI, P.E., 92533

AECOM Technical Services Inc. - 3580

ROLL 23 OF 27



11:Wp-K:\p0\lect-1\02286\wp\acc0511\MOA-dmets\segment ABA_Base\CDN\SECAB-1\Fig 1-1-1_Sect1-10c-01.dwg 3/25/2009