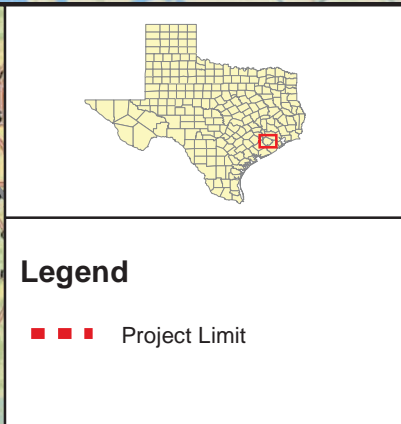
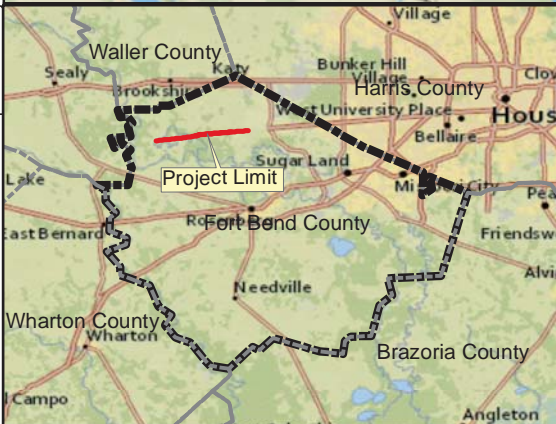



J:\1048.001.001\07.00\_CADD\GIS\Maps\Exh A-Project Location Map.mxd



klotz  associates	
Project Location Map	
FM 1093 / WESTPARK TOLLWAY Phase 2	
KLOTZ PROJ. NO.: 1048.001.001	EXHIBIT
DATE: November 2014	<b>A</b>

Source: National Geographic, ESRI (2011)