

**CONTRACTORS:**  
 THE LOCATIONS OF EXISTING TELEPHONE UTILITIES ARE SHOWN IN AN APPROXIMATE WAY ONLY AND HAVE NOT BEEN INDEPENDENTLY VERIFIED BY THE OWNER OR ITS REPRESENTATIVE. THE CONTRACTOR SHALL DETERMINE THE EXACT LOCATION OF ALL EXISTING UTILITIES BEFORE COMMENCING WORK, AND AGREES TO BE FULLY RESPONSIBLE FOR ANY AND ALL DAMAGES WHICH MIGHT BE OCCASIONED BY THE CONTRACTOR'S FAILURE TO EXACTLY LOCATE AND PRESERVE ANY AND ALL UTILITIES. 48 HOURS PRIOR TO EXCAVATING FOR NON-TELEPHONE UTILITIES LOCATES CALL 1 800 545-6005

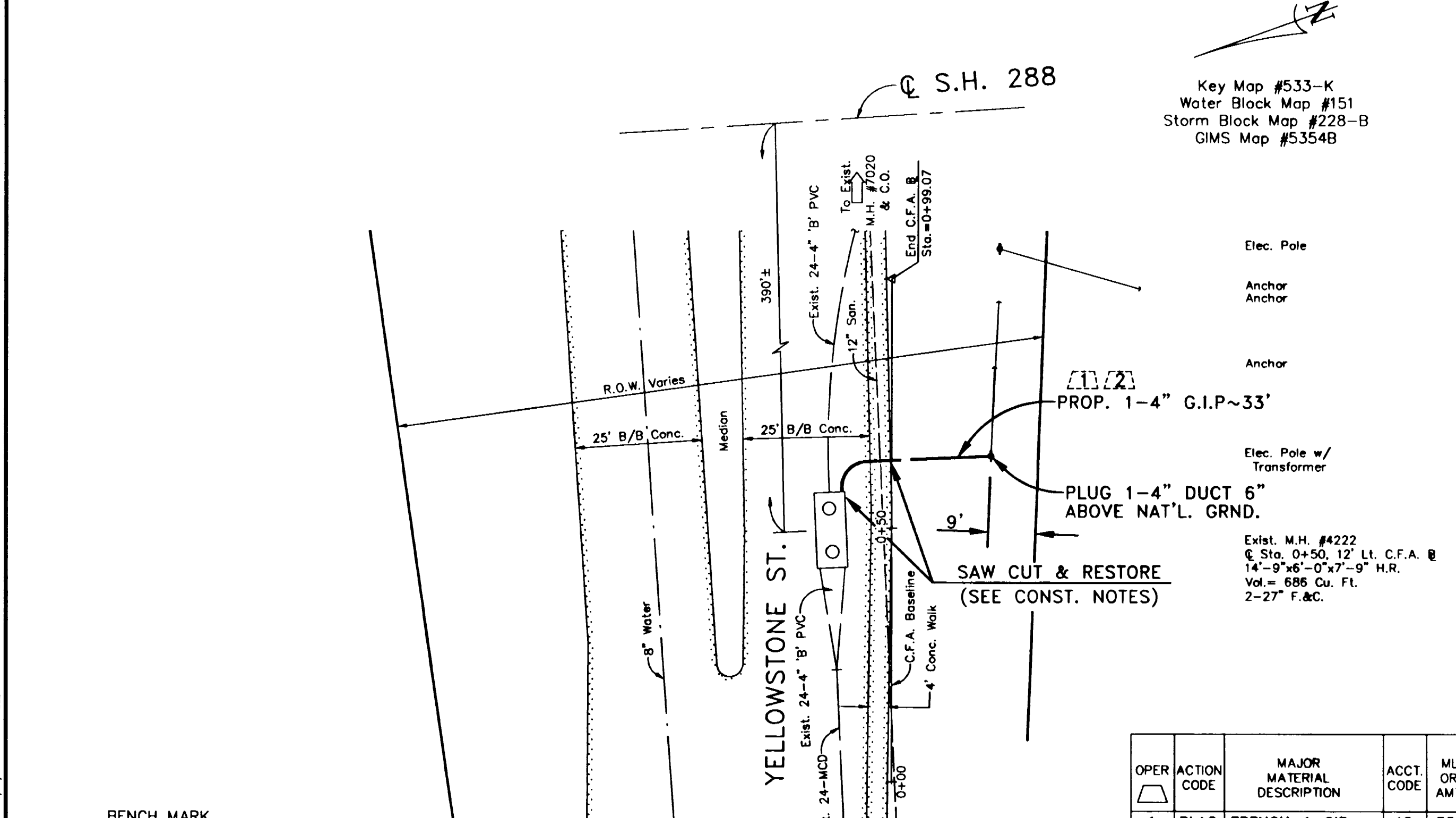
**NOTE:**  
 THE INFORMATION SHOWN ON THIS DRAWING CONCERNING TYPE AND LOCATION OF UNDERGROUND UTILITIES IS NOT GUARANTEED TO BE ACCURATE OR ALL INCLUSIVE. THE CONTRACTOR IS RESPONSIBLE FOR MAKING HIS OWN DETERMINATIONS AS TO TYPE AND LOCATION OF UNDERGROUND UTILITIES AS MAY BE NECESSARY TO AVOID DAMAGE THERETO. THE CONTRACTOR SHALL VERIFY LOCATION OF UNDERGROUND PIPELINES, CONDUITS AND STRUCTURES BY CONTACTING OWNERS OF UNDERGROUND UTILITIES OR BY EXCAVATING IN ADVANCE OF CONSTRUCTION.

**CONTRACTOR TO BRACE & SUPPORT ELEC. POLE AS NECESSARY**

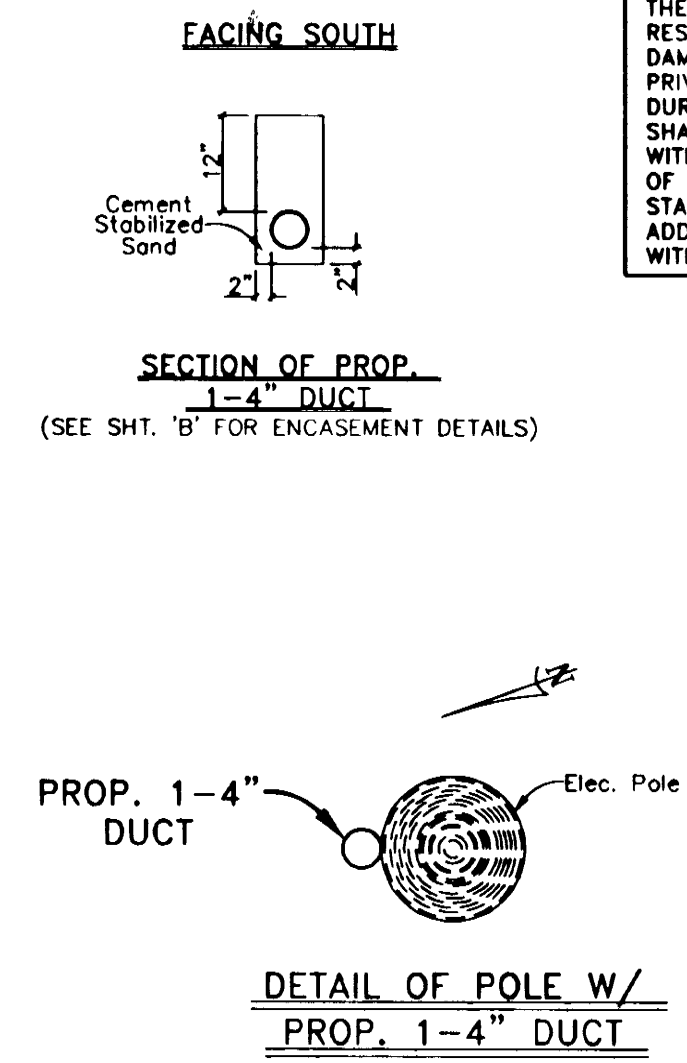
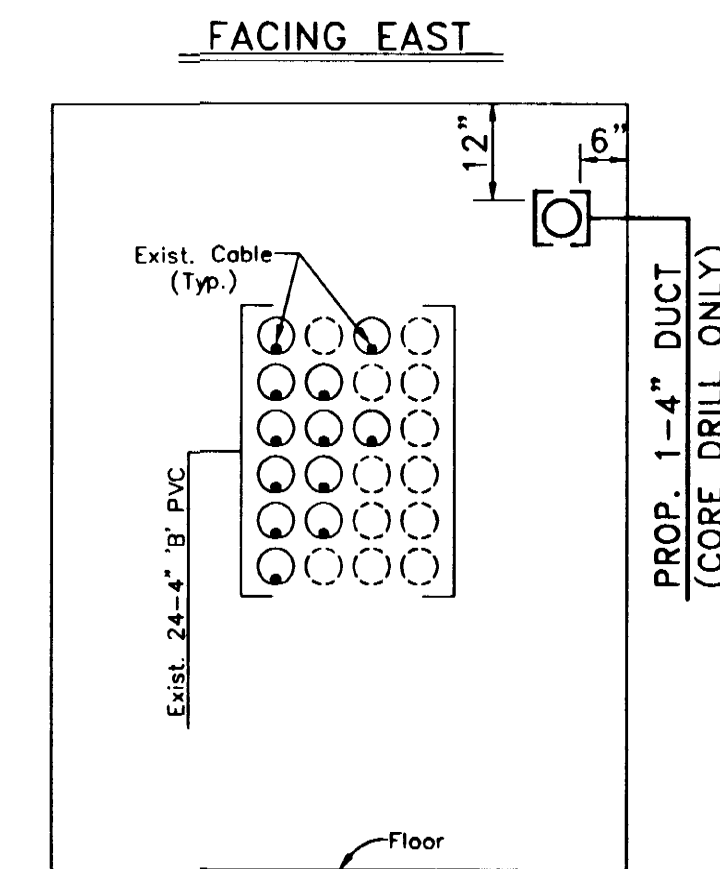
**CAUTION: EXISTING S.W.B.T. CO. FACILITIES IN CONSTRUCTION AREA. VERIFY EXACT LOCATION & DEPTH PRIOR TO ANY DIGGING AND/OR BORING.**

**CAUTION: EXISTING ENTEX FACILITIES IN CONSTRUCTION AREA. VERIFY EXACT LOCATION & DEPTH PRIOR TO ANY DIGGING AND/OR BORING.**

**CAUTION: EXISTING H.L.&P. CO. FACILITIES IN CONSTRUCTION AREA. CONTACT H.L.&P. CO. 48 HOURS PRIOR TO ANY DIGGING AND/OR BORING.**



Key Map #533-K  
 Water Block Map #151  
 Storm Block Map #228-B  
 GIMS Map #5354B



**WATER & SANITARY GENERAL NOTE**  
 THE CONTRACTOR SHALL BE FULLY RESPONSIBLE FOR ANY AND ALL DAMAGES TO EXISTING, PUBLIC AND/OR PRIVATE WATER AND SANITARY LINES DURING CONSTRUCTION. ALL DAMAGES SHALL BE REPAIRED IN ACCORDANCE WITH THE CITY OF HOUSTON DEPARTMENT OF PUBLIC WORKS AND THE ENGINEERING STANDARD SPECIFICATIONS WITH LATEST ADDENDA AND AMENDMENTS THERETO, WITH NO COST TO THE CITY OF HOUSTON.

**NOTE:**  
 DUCT ASSIGNMENTS MAY BE ALTERED AS NECESSARY DEPENDING ON FIELD LOCATION OF DUCT, AVAILABILITY OF CABLE SLACK AND LOCATION OF SPLICES. CONTRACTOR TO CONSULT AND GET APPROVAL FROM S.W.B.T. INSPECTOR IF ANY CHANGE IS REQUIRED.



**SEE CONSTRUCTION NOTES & DETAILS ON B, C & D SHEETS**

CITY OF HOUSTON	
DEPARTMENT OF PUBLIC WORKS AND ENGINEERING ENGINEERING, CONSTRUCTION, AND REAL ESTATE GROUP	
WATER ENGINEERING	TRAFFIC AND SIGNAL ENGINEERING
WASTEWATER ENGINEERING	STREET & BRIDGE ENGINEERING
STORMWATER ENGINEERING	CONSTRUCTION
OTHER DEPARTMENT	
PLANNING AND DEVELOPMENT	SPONSOR DEPARTMENT
CITY ENGINEER	DATE
DIRECTOR OF PUBLIC WORKS AND ENGINEERING	DATE

**BENCH MARK**  
 T.B.M. 'B': North Top of Rim of S.W.B.T. M.H. #4222 (East Lid) Located 150'± West of S.H. 288 on Yellowstone St. Elev.=46.07  
 Ref. B.M.: City of Houston Mont. #5454-0115 Located @ N.E. Corner of Stearns St. and Yellowstone St. Elev.=44.68 (1964 Metro Adj.)

OPER	ACTION CODE	MAJOR MATERIAL DESCRIPTION	ACCT. CODE	ML OR AMT.	PL	BORE	REMOVALS
							AMOUNT
1	PLAC	TRENCH-1-GIP	4C	33'			
2	PLAC	PIPE-GALV-4", 1	4C			40'	

MFR. 4C  
 PLAC 1 TO 2  
 OPER. RANGE



**Southwestern Bell Telephone**  
**YELLOWSTONE ST. @ S.H. 288**  
 HOUSTON, TEXAS

SCALE: PLAN 1"= 20' PROFILE VERT. 1"= 4' PROFILE HORZ. 1"= 20'

PREPARED BY CONDUIT DISTRICT *[Signature]* ISSUE DATE

PREPARED BY MOR-ENG DESIGN *[Signature]*

MOR-ENG DESIGN PROJECT NO. 4635242 DRAWN BY CFA/KAK SHEET NO. WK-7747 C.O. RIVERSIDE '747 TAX DIST. HG-031 102