

Curve Data  
 R = 63.03'  
 Δ = 26° 29' 30"  
 L = 29.42'  
 T = 15.00'  
 P.C. 101+95.5  
 P.T. 102+55.84  
 102+54.84

Prop. M.H. #4221  
 E 102+169  
 Type A Conc. M.H.  
 5'-0" x 4'-0" x 3'-0"  
 30" F&C

Prop. M.H. #4222  
 E 106+558'  
 Type A Conc. M.H.  
 5'-0" x 4'-0" x 3'-0"  
 30" F&C

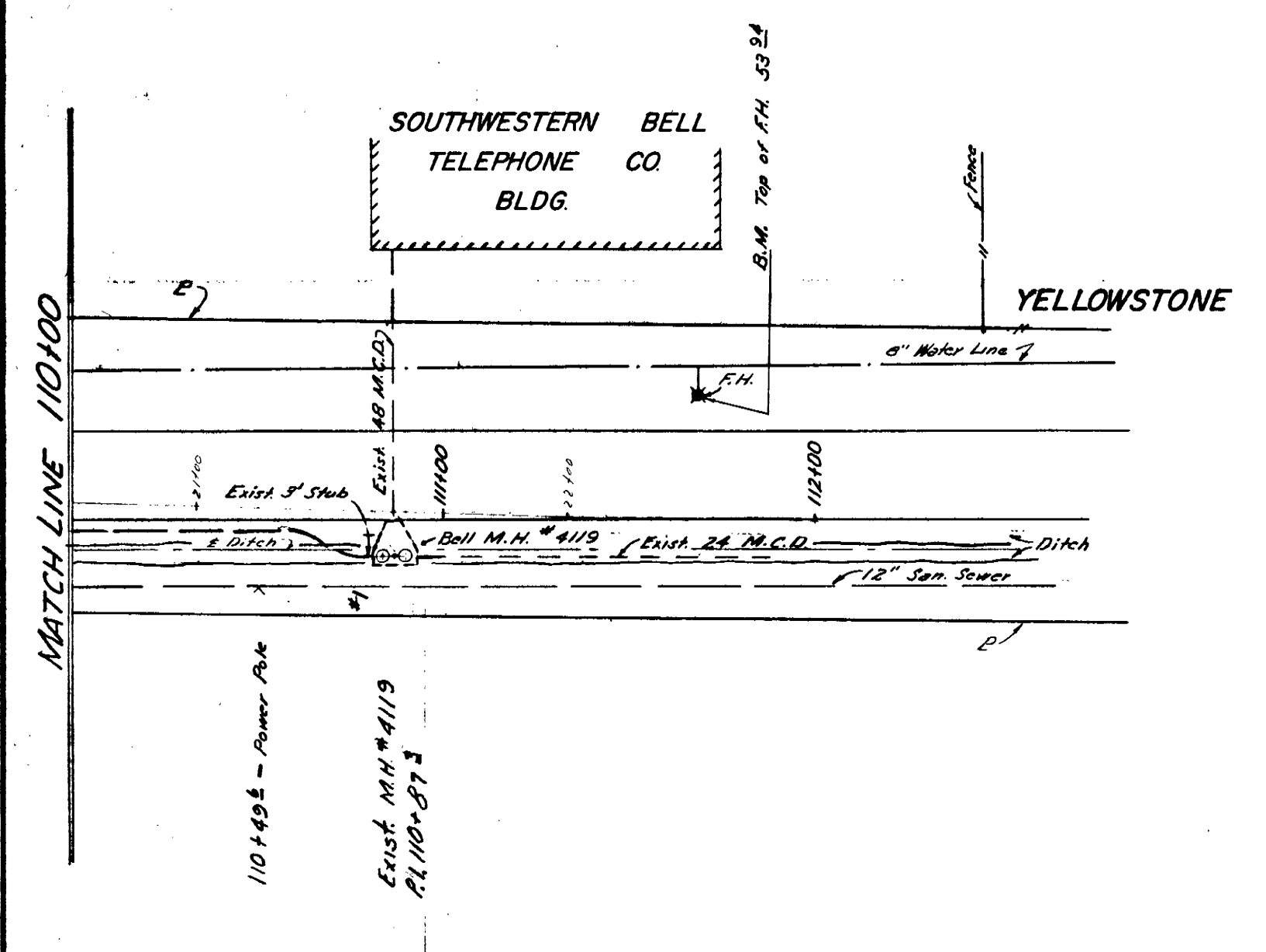
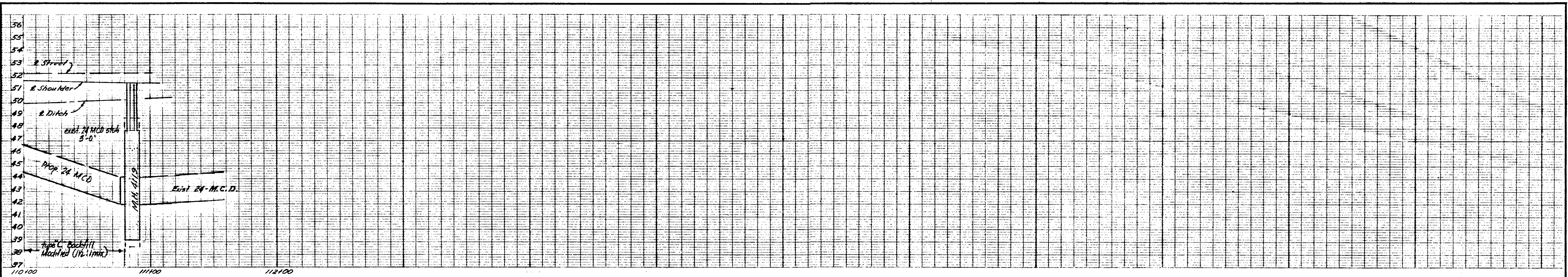
APPROVALS CITY OF HOUSTON		Riverside N5000	
STORM SEWER		YELLOWSTONE	
SANITARY SEWER		HOUSTON, TEXAS	
ASST. DIR. PUB. WKS.		SCALE PLAN 1" = 40' PROFILE HORZ. 1" = 40' PROFILE VERT. 1" = 4'	
DIR. OF PUB. WKS.		SOUTHWESTERN BELL TELEPHONE CO.	
DIR. OF UTILITIES		DATE ISSUED: Oct. 13, 1961	
PAVING		DATE CONST. COMPD. 11-30-61	
PERMIT NO. 064093		SHEET NO. (10)	
DATE ISSUED 10-26-61		E. N. 18421 EST. NO. P-5721	
ENGINEERED BY L.C. LOPER & ASSOC.		DRAWN BY	
		V-CORP, HG-31	

FILE COPY

RIV-B-6 TRAY VIII

3  
 6  
 36  
 79

102



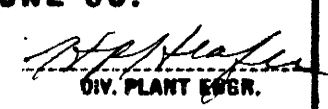


SEE SHT. 1

22

4  
60 37 70

Let Only 10-27-61  
Trat. & Trans.

APPROVALS CITY OF HOUSTON		Riverside N3000	
STORM SEWER		YELLOWSTONE HOUSTON, TEXAS	
SANITARY SEWER		SCALE PLAN 1" = 40' PROFILE HORZ. 1" = 40' PROFILE VERT. 1" = 4'	
ASST. DIR. PUB. WKS.		SOUTHWESTERN BELL TELEPHONE CO.	
DIR. OF PUB. WKS.		   ENGR. for DIST. ENGR. DIV. PLANT ENGR.	
DIR. OF UTILITIES		DATE ISSUED Oct 19, 1961	DATE CONST. COMPD. 12-31-62
PAVING		E. R. NO. 18421	SHEET NO. (1)
PERMIT NO. 064093		EST. NO. P-5721	DRAWN BY 4
DATE ISSUED 10-26-61		ENGINEERED BY L.C. LOPEZ & ASSOC.	

FILE COPY

RIV-B-5

TRAY III