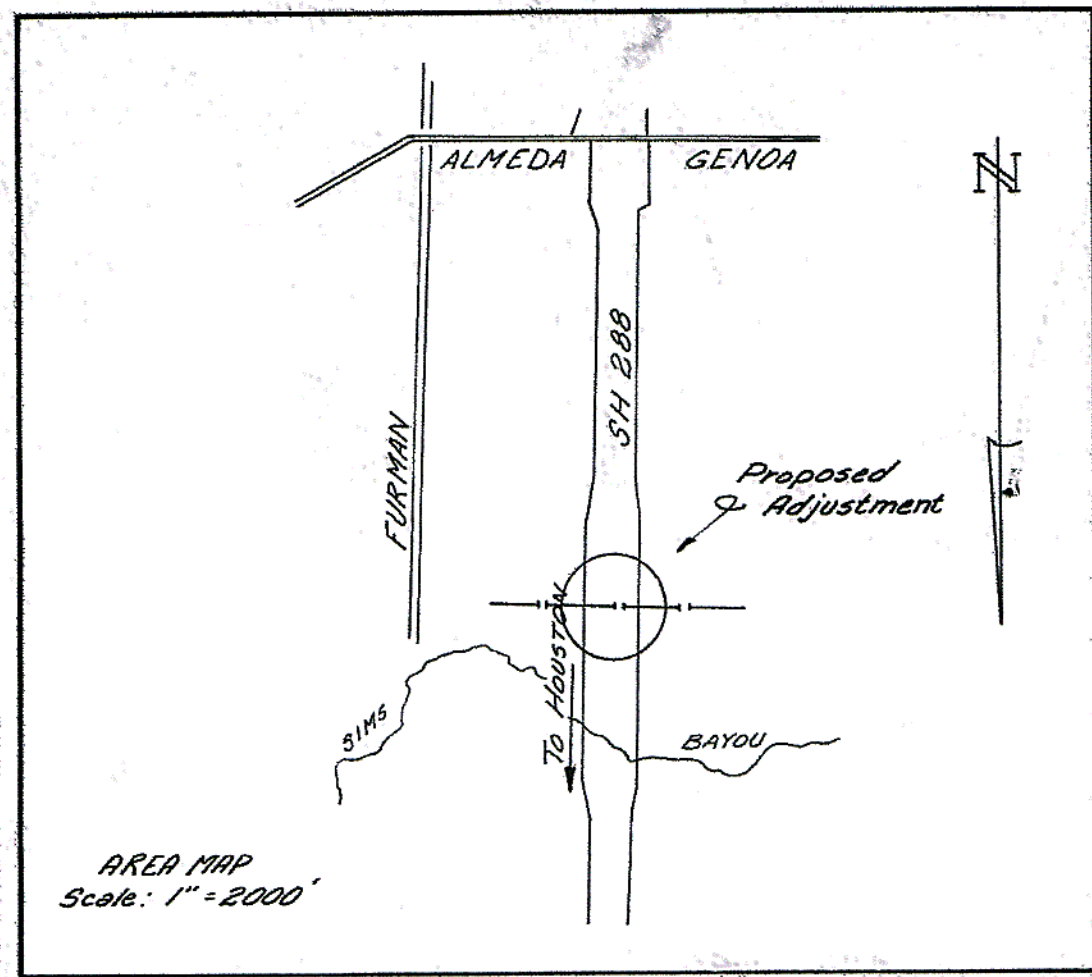



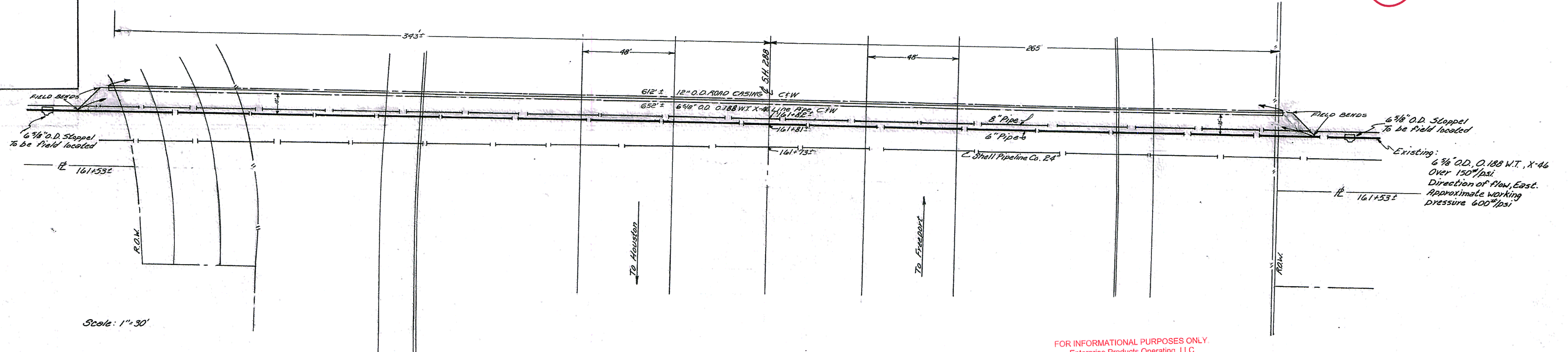
DATE: _____ BY: _____
 SURVEYED: _____
 NOTE BOOK: _____
 PLANNING: _____
 CHECKED: _____
 NO. _____



Ernie Dickson
10-3-90

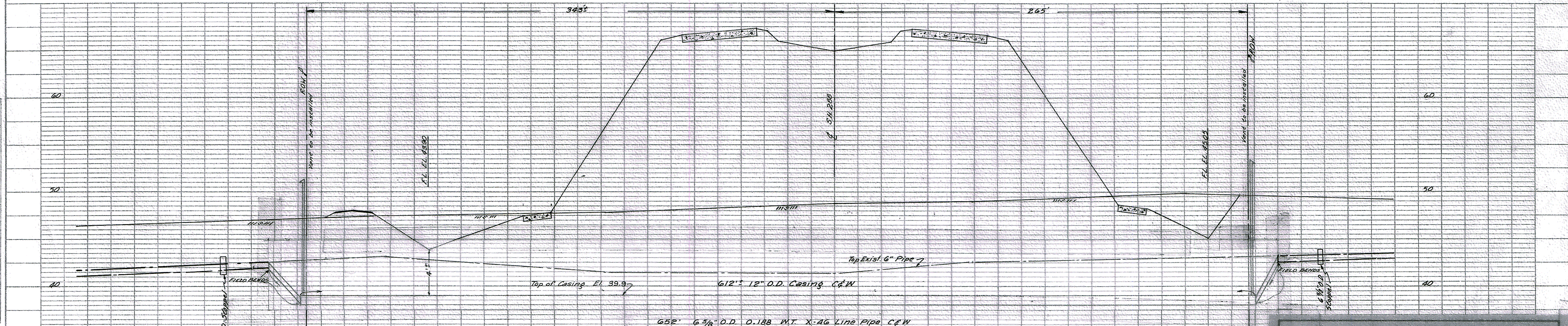


NOTE:
 6 3/8" O.D. Line (Project A)
 and 8 3/4" O.D. Line (Project B) to be
 relocated in common ditch.
 Bends to be fabricated
 in field.



FOR INFORMATIONAL PURPOSES ONLY
 Enterprise Products Operating, LLC
 does not guarantee the accuracy of the
 map alignment or assure any responsibility
 of liability for any reliance thereon.

DATE: _____ BY: _____
 SURVEYED: _____
 NOTE BOOK: _____
 GRADES CHECKED: _____
 B. M. S. NOTED: _____
 NO. _____



System: South Texas Gathering-TX140
 Line #: T34
 Line Name: Alameda Terminal to Pasadena Meter Station #1
 PODS: 6A

PROJECT A

OLD DWG. NO. CDP-C34-532

DR# 6176

NO.	DATE	DESCRIPTION	BY	BY
1	1-12-88	REVISE DWG. NO. 8		

COASTAL STATES CRUDE GATHERING COMPANY
 PIPELINE ENGINEERING DIVISION

PLAN & PROFILE
 ALAMEDA TERMINAL TO
 PASADENA METER STATION
 HARRIS COUNTY, TEXAS

DATE: 4-30-90
 SCALE: SHOWN
 APPROVED: [Signature]
 DWG. NO.: 02-T34-00-07A
 SHEET OF

6-5-13 KEC

213
 W. White
 Line A