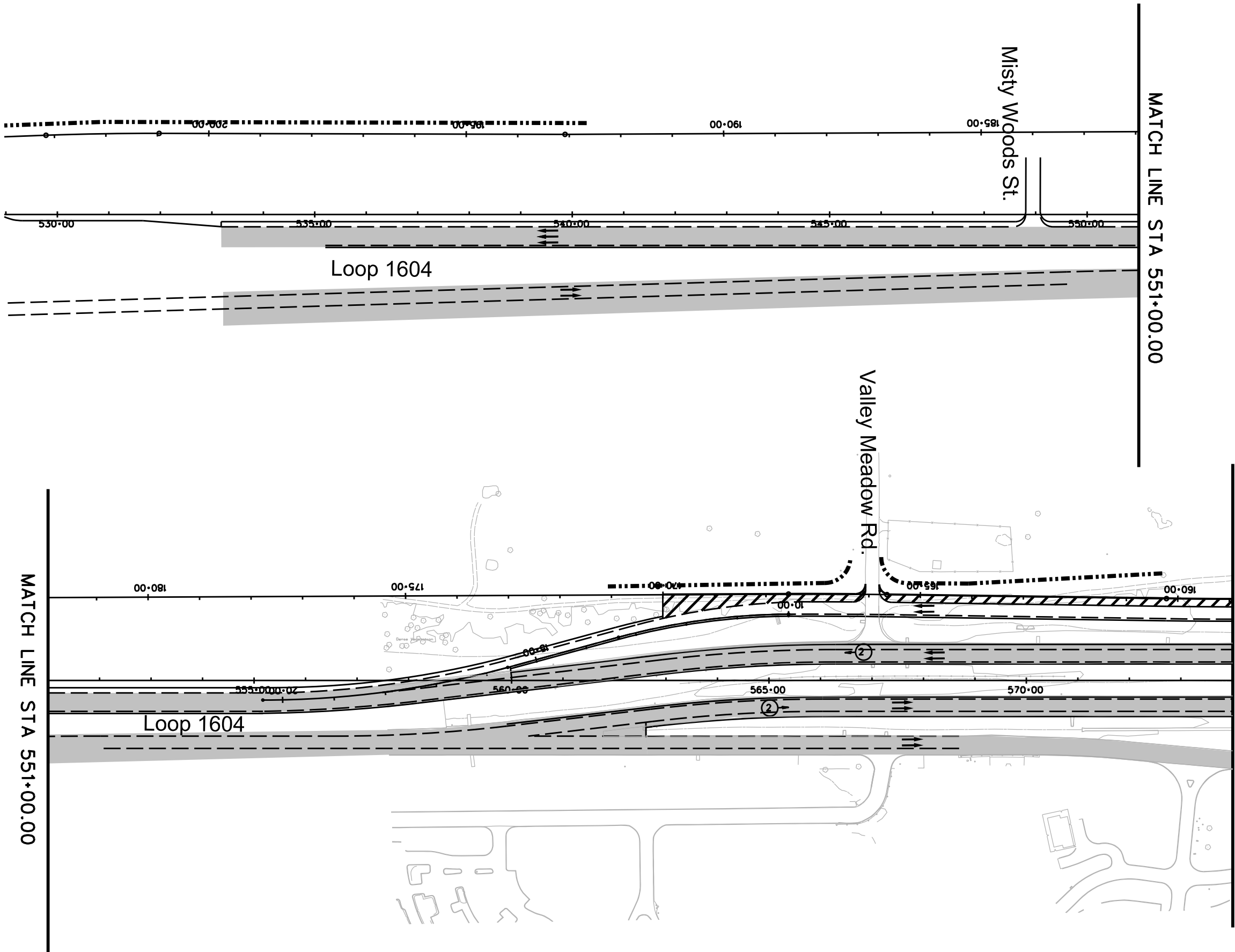


TEXAS DEPARTMENT OF TRANSPORTATION
TECHNICAL PROVISIONS
FOR
LOOP 1604 WESTERN EXTENSION
DESIGN-BUILD PROJECT

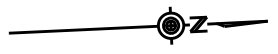
ATTACHMENT 1-2
OPTION LIMITS OF MILL AND OVERLAY

JUNE 27, 2013

FILE: F:\APE RALP 1604 Procurement\WT\5202\1604 Files\alt3_Overlay\Oldgn
 DATE: 6/21/2013 TIME: 10:47:50 AM



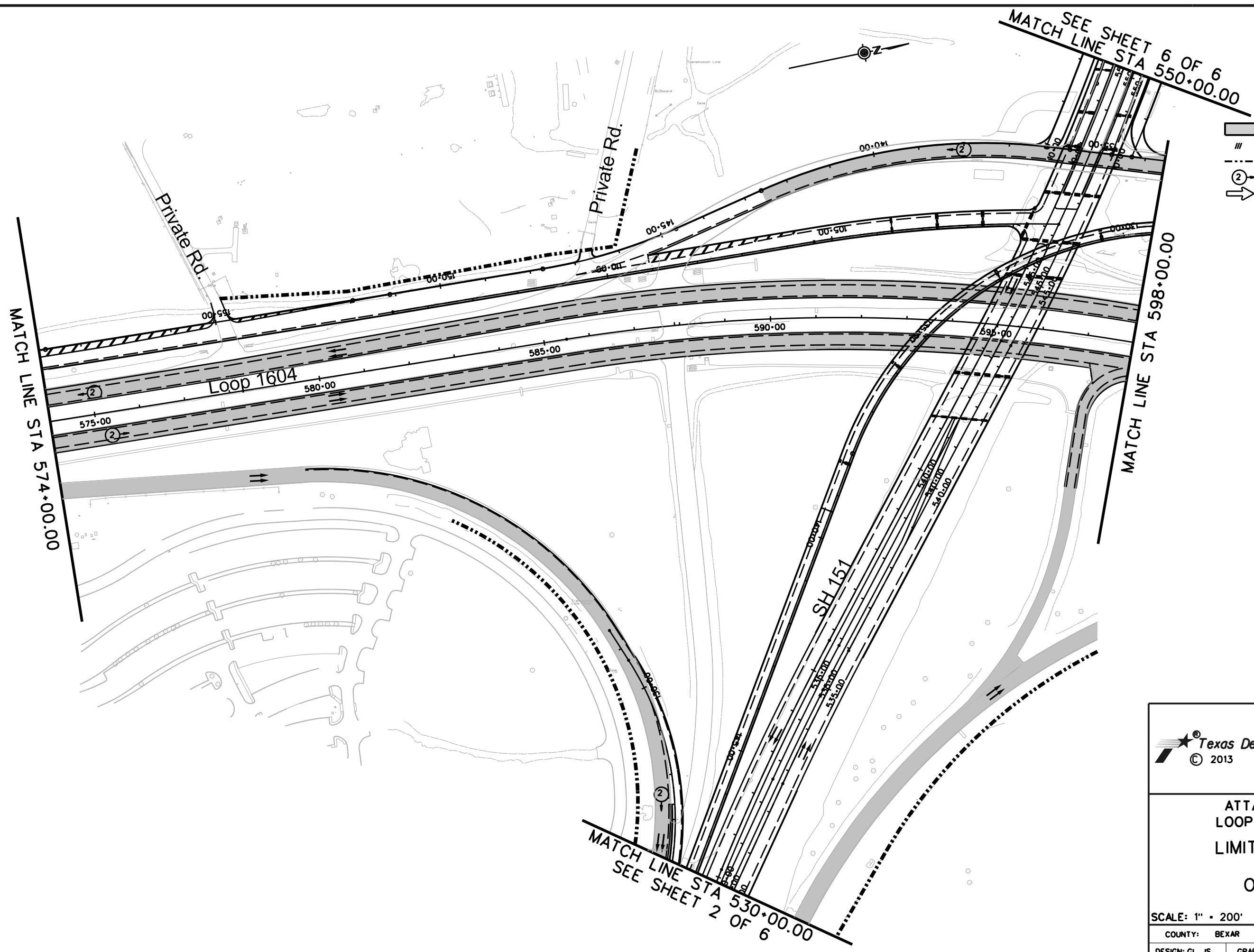
- LEGEND**
- LIMITS OF MILL AND OVERLAY
 - CONTROL-OF-ACCESS
 - RIGHT-OF-WAY
 - NUMBER OF TRAFFIC LANES
 - TRAFFIC DIRECTION



ATTACHMENT 1-2
 LOOP 1604 OPTION
 LIMITS OF MILL
 AND
 OVERLAY

SCALE: 1" = 200'		SHEET 1 OF 6	
COUNTY: BEXAR	HIGHWAY: LOOP 1604/151	SHEET 1	
DESIGN: GL, JS	GRAPHICS: GL	CHECK: JS, GL	

FILE: F:\APE RALP 1604 Procurement\WT\5202\1604 Files From SLG\1604 Files\alt3_Overlay02.dgn
 DATE: 6/21/2013 TIME: 10:41:50 AM



LEGEND

- LIMITS OF MILL AND OVERLAY
- PROPOSED CONTROL-OF-ACCESS
- EXISTING RIGHT-OF-WAY
- NUMBER OF TRAFFIC LANES
- TRAFFIC DIRECTION

Texas Department of Transportation
 © 2013






**ATTACHMENT 1-2
 LOOP 1604 OPTION
 LIMITS OF MILL
 AND
 OVERLAY**

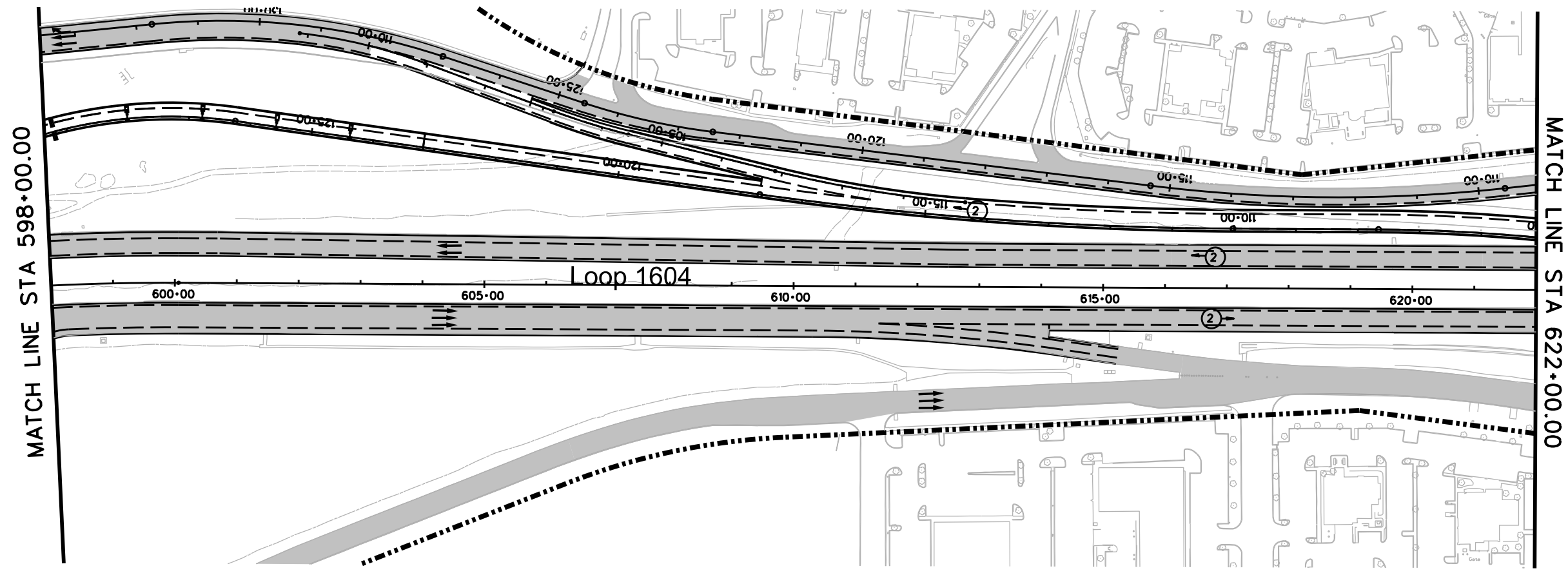

SCALE: 1" = 200' SHEET 2 OF 6

COUNTY: BEXAR	HIGHWAY: LOOP 1604/151	SHEET 2
DESIGN: GL, JS	GRAPHICS: GL	CHECK: JS, GL

FILE: F:\APE RALP 1604 Procurement\WT\5202\1604 Files\1604 Files\1604_Overlay\03.dgn
 DATE: 6/27/2013 TIME: 10:47:50 AM

LEGEND

-  LIMITS OF MILL AND OVERLAY
-  CONTROL-OF-ACCESS
-  RIGHT-OF-WAY
-  NUMBER OF TRAFFIC LANES
-  TRAFFIC DIRECTION



MATCH LINE STA 598+00.00

MATCH LINE STA 622+00.00

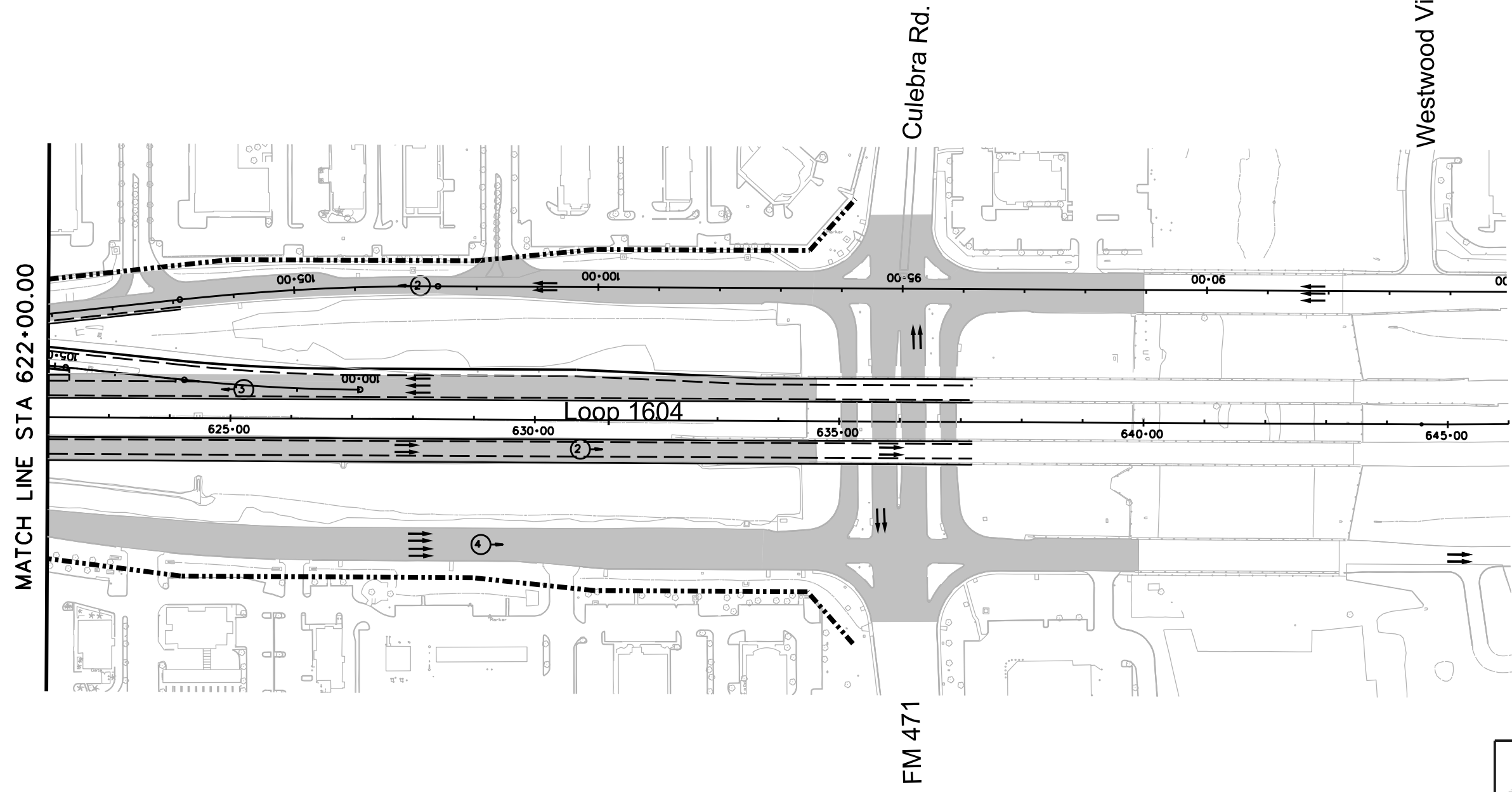


**ATTACHMENT 1-2
 LOOP 1604 OPTION
 LIMITS OF MILL
 AND
 OVERLAY**

SCALE: 1" = 200' SHEET 3 OF 6

COUNTY: BEXAR	HIGHWAY: LOOP 1604/151	SHEET
DESIGN: GL, JS	GRAPHICS: GL	3
CHECK: JS, GL		

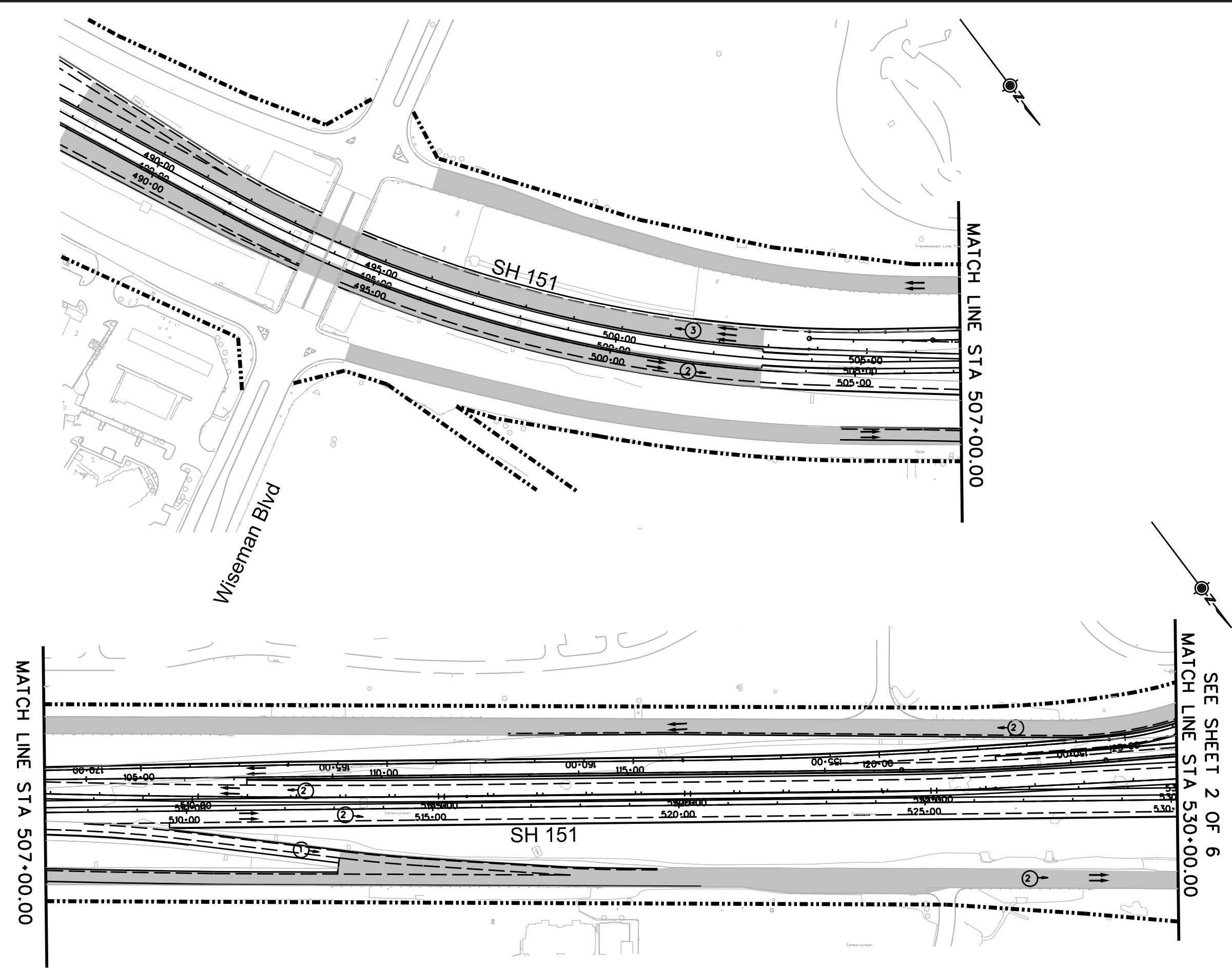
FILE: F:\APE RALP 1604 Procurement\WT52021604 Files From SLD\1604 Files\alt3_Overlay04.dgn
 DATE: 6/21/2013 TIME: 10:47:51 AM



ATTACHMENT 1-2
 LOOP 1604 OPTION
 LIMITS OF MILL
 AND
 OVERLAY

SCALE: 1" = 200'		SHEET 4 OF 6	
COUNTY: BEXAR	HIGHWAY: LOOP 1604/151	SHEET 4	
DESIGN: GL, JS	GRAPHICS: GL	CHECK: JS, GL	

FILE: F:\APE RALP 1604 Procurement\WT\5202\1604 Files from SLG\1604 Files\1604_Overlay\05.dgn
 DATE: 6/21/2013 TIME: 10:47:51 AM



- LEGEND**
- ▭ LIMITS OF MILL AND OVERLAY
 - CONTROL-OF-ACCESS
 - - - RIGHT-OF-WAY
 - ② NUMBER OF TRAFFIC LANES
 - TRAFFIC DIRECTION








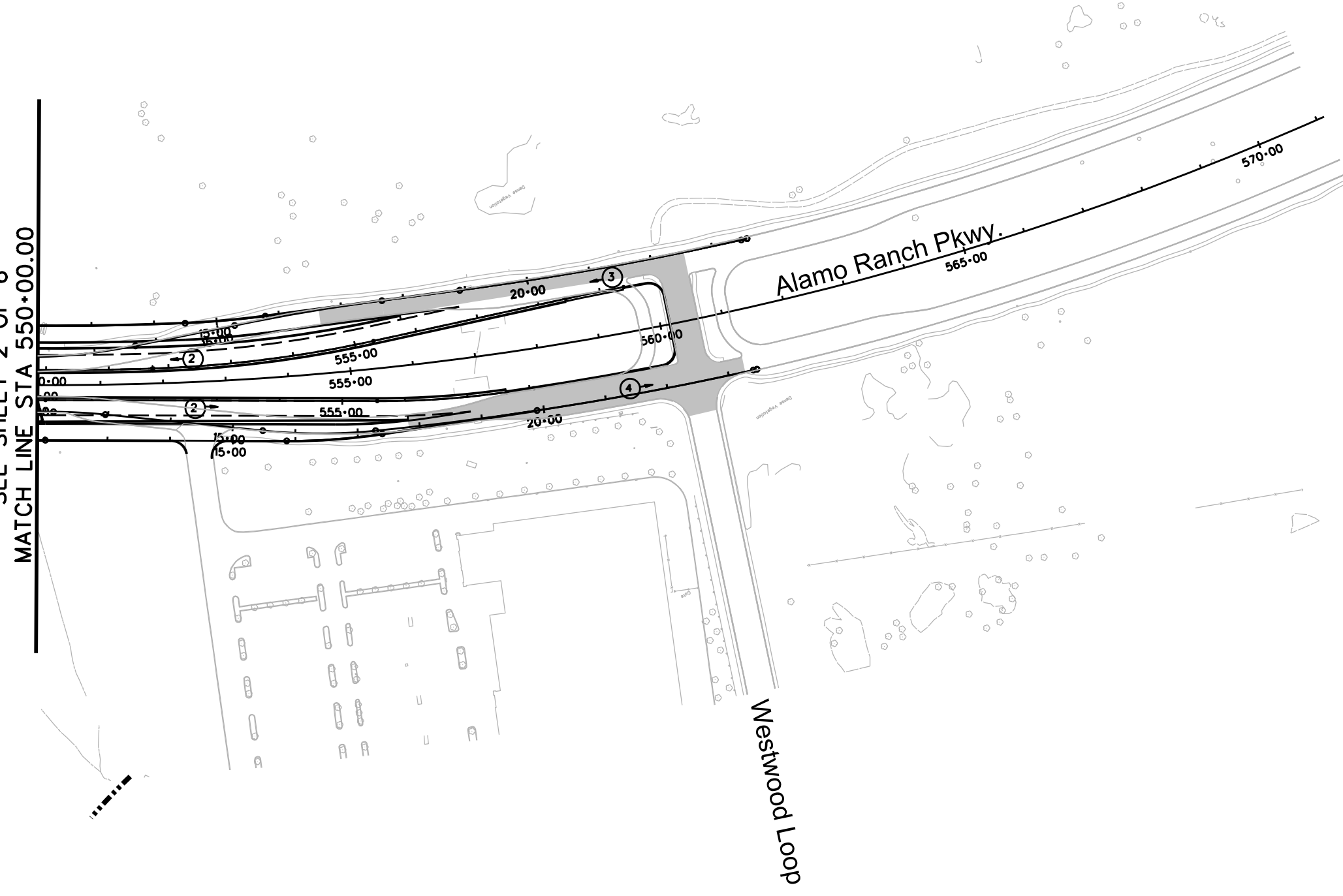
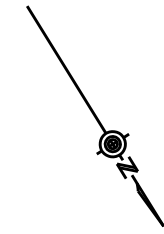
ATTACHMENT 1-2
 LOOP 1604 OPTION
 LIMITS OF MILL
 AND
 OVERLAY

SCALE: 1" = 200'		SHEET 5 OF 6	
COUNTY: BEXAR	HIGHWAY: LOOP 1604/151	SHEET 5	
DESIGN: GL, JS	GRAPHICS: GL	CHECK: JS, GL	

FILE: F:\APE RALP 1604 Procurement\WT\52021604 Files from SLG\1604 Files\alt3_Overlay05.dgn
 DATE: 6/21/2013 TIME: 10:41:52 AM

SEE SHEET 2 OF 6
 MATCH LINE STA 550+00.00

- LEGEND**
-  LIMITS OF MILL AND OVERLAY
 -  CONTROL-OF-ACCESS
 -  RIGHT-OF-WAY
 -  NUMBER OF TRAFFIC LANES
 -  TRAFFIC DIRECTION



ATTACHMENT 1-2
 LOOP 1604 OPTION
 LIMITS OF MILL
 AND
 OVERLAY

SCALE: 1" = 200' SHEET 6 OF 6

COUNTY: BEXAR	HIGHWAY: LOOP 1604/151	SHEET
DESIGN: GL, JS	GRAPHICS: GL	6
CHECK: JS, GL		