




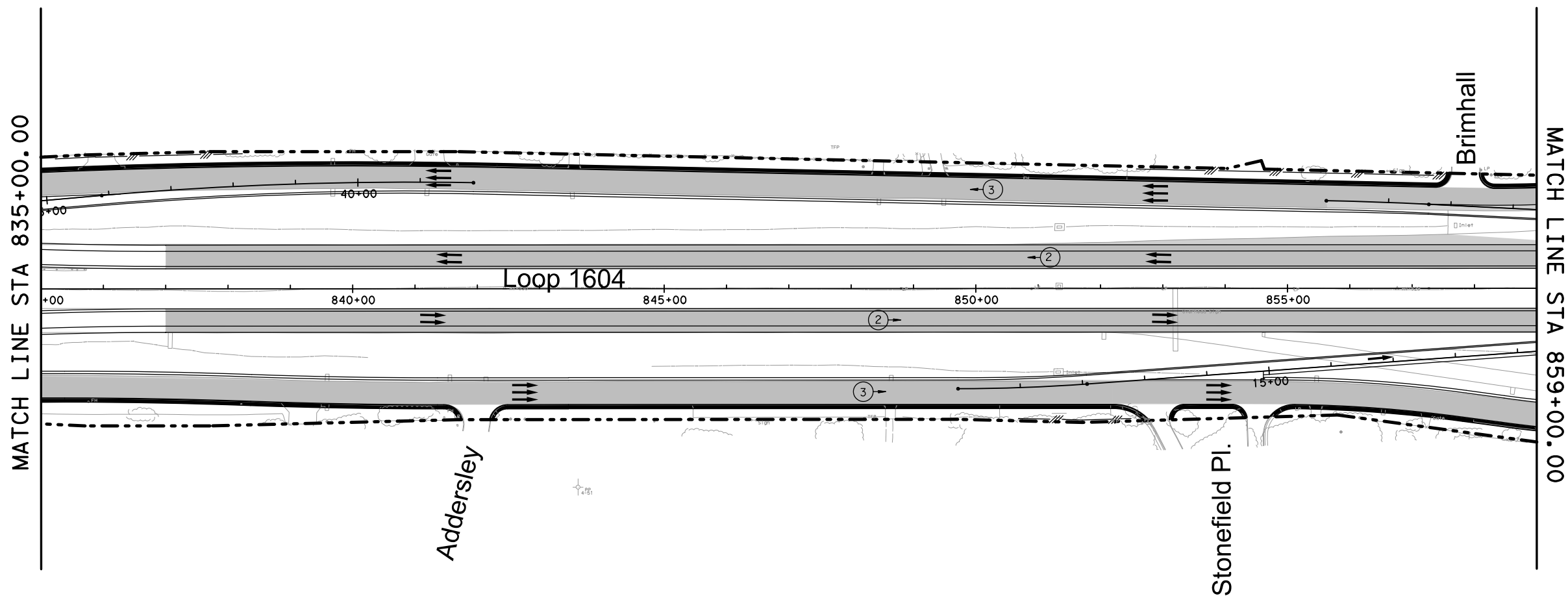
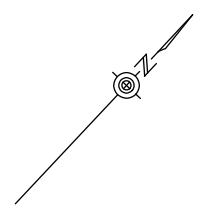


LEGEND

-  LIMITS OF MILL AND OVERLAY
-  PROPOSED CONTROL-OF-ACCESS
-  EXISTING RIGHT-OF-WAY
-  NUMBER OF TRAFFIC LANES
-  TRAFFIC DIRECTION



MATCH LINE STA 835+00.00

MATCH LINE STA 859+00.00

FILE: Z:\Projects\VECO201 LP 1604 Sch Re\rev\dgm\1604_L0M09.dgn
DATE: 4/22/2013 TIME: 3:45:29 PM








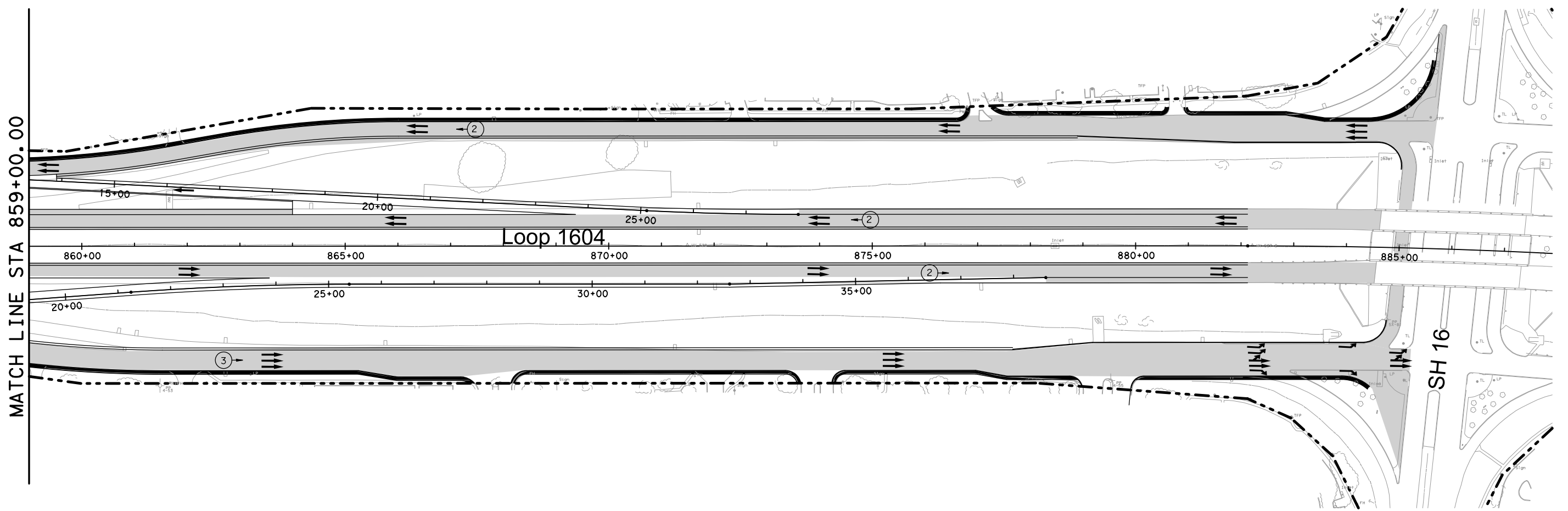
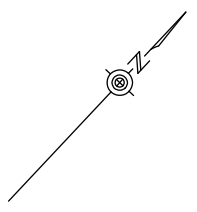
LOOP 1604 BASE SCOPE
ATTACHMENT 1-1
LIMITS OF MILL
AND
OVERLAY

SHEET 9 OF 10

COUNTY: BEXAR	HIGHWAY: LOOP 1604	SHEET	
DESIGN: GL, JS	GRAPHICS: GL	CHECK: JS, GL	9

LEGEND

-  LIMITS OF MILL AND OVERLAY
-  PROPOSED CONTROL-OF-ACCESS
-  EXISTING RIGHT-OF-WAY
-  NUMBER OF TRAFFIC LANES
-  TRAFFIC DIRECTION



FILE: Z:\Projects\VECO201 LP 1604 Sch Reinfem\adgn\1604_LOM\10.dgn
 DATE: 4/22/2013 TIME: 3:45:30 PM



LOOP 1604 BASE SCOPE
 ATTACHMENT 1-1
 LIMITS OF MILL
 AND
 OVERLAY

SHEET 10 OF 10

COUNTY: BEXAR	HIGHWAY: LOOP 1604	SHEET
DESIGN: GL, JS	GRAPHICS: GL	CHECK: JS, GL
		10