




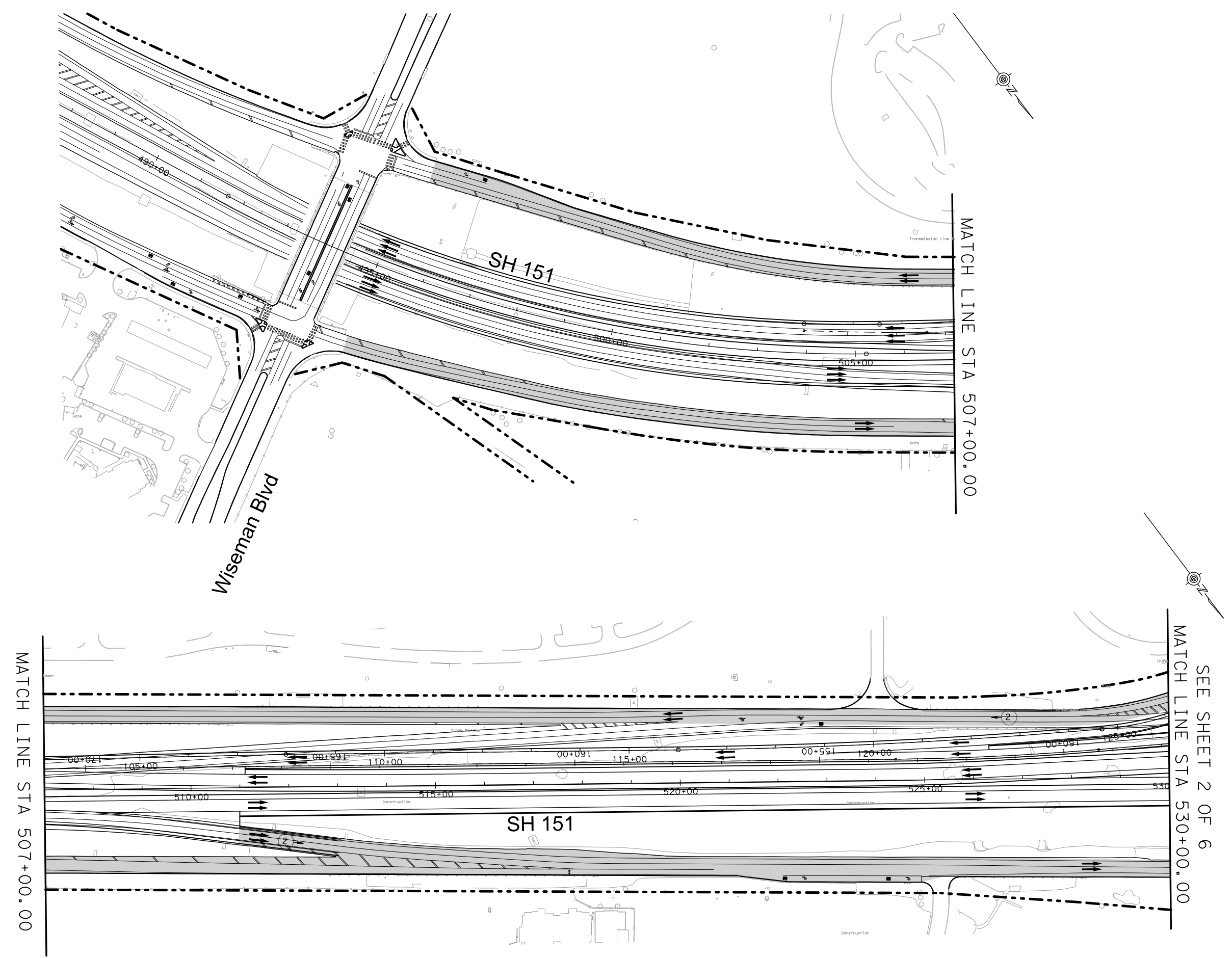


- LEGEND**
-  LIMITS OF MILL AND OVERLAY
 -  PROPOSED CONTROL-OF-ACCESS
 -  EXISTING RIGHT-OF-WAY
 -  NUMBER OF TRAFFIC LANES
 -  TRAFFIC DIRECTION








OPTION
ATTACHMENT 1-2
LIMITS OF MILL
AND
OVERLAY

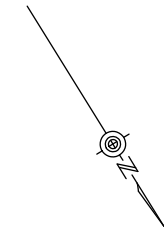
SCALE: 1" = 200' SHEET 5 OF 6

COUNTY: BEXAR	HIGHWAY: LOOP 1604/151	SHEET 5
DESIGN: GL, JS	GRAPHICS: GL	CHECK: JS, GL

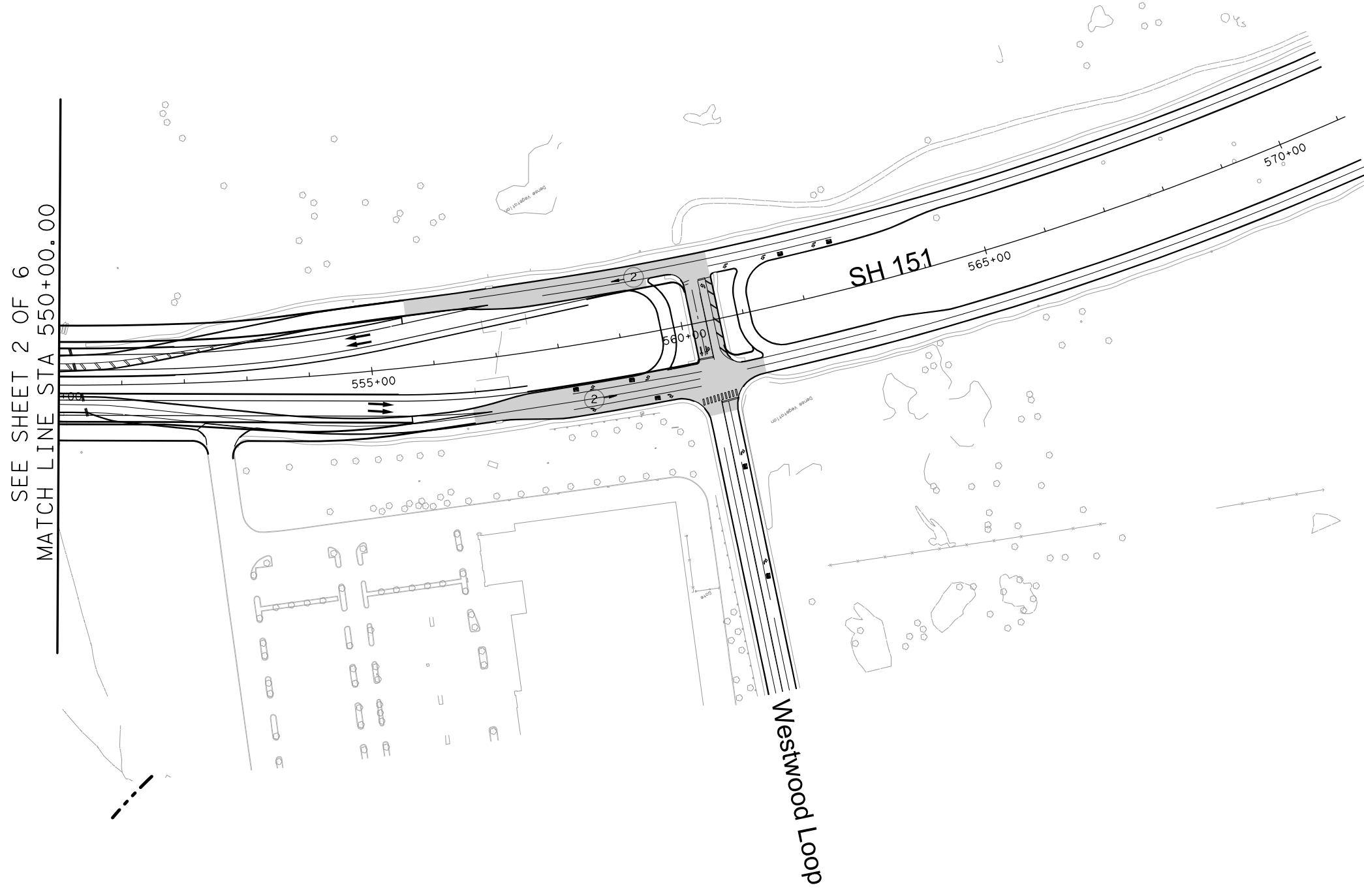
FILE: Z:\Projects\VE00201 LP 1604 Sch Realign\dm\13_Overl\05.dgn
DATE: 4/22/2013 TIME: 3:47:16 PM

LEGEND

-  LIMITS OF MILL AND OVERLAY
-  PROPOSED CONTROL-OF-ACCESS
-  EXISTING RIGHT-OF-WAY
-  NUMBER OF TRAFFIC LANES
-  TRAFFIC DIRECTION



SEE SHEET 2 OF 6
MATCH LINE STA 550+00.00



FILE: Z:\Projects\VECO201 LP 1604 Sch Reiter\dgm\alt3_Overlay\06.dgn
DATE: 4/22/2013 TIME: 3:47:18 PM



OPTION
ATTACHMENT 1-2
LIMITS OF MILL
AND
OVERLAY

SCALE: 1" = 200' SHEET 6 OF 6

COUNTY: BEXAR	HIGHWAY: LOOP 1604/151	SHEET 6
DESIGN: GL, JS	GRAPHICS: GL	CHECK: JS, GL