

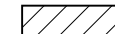


**Texas Department of Transportation**  
**TECHNICAL PROVISIONS**

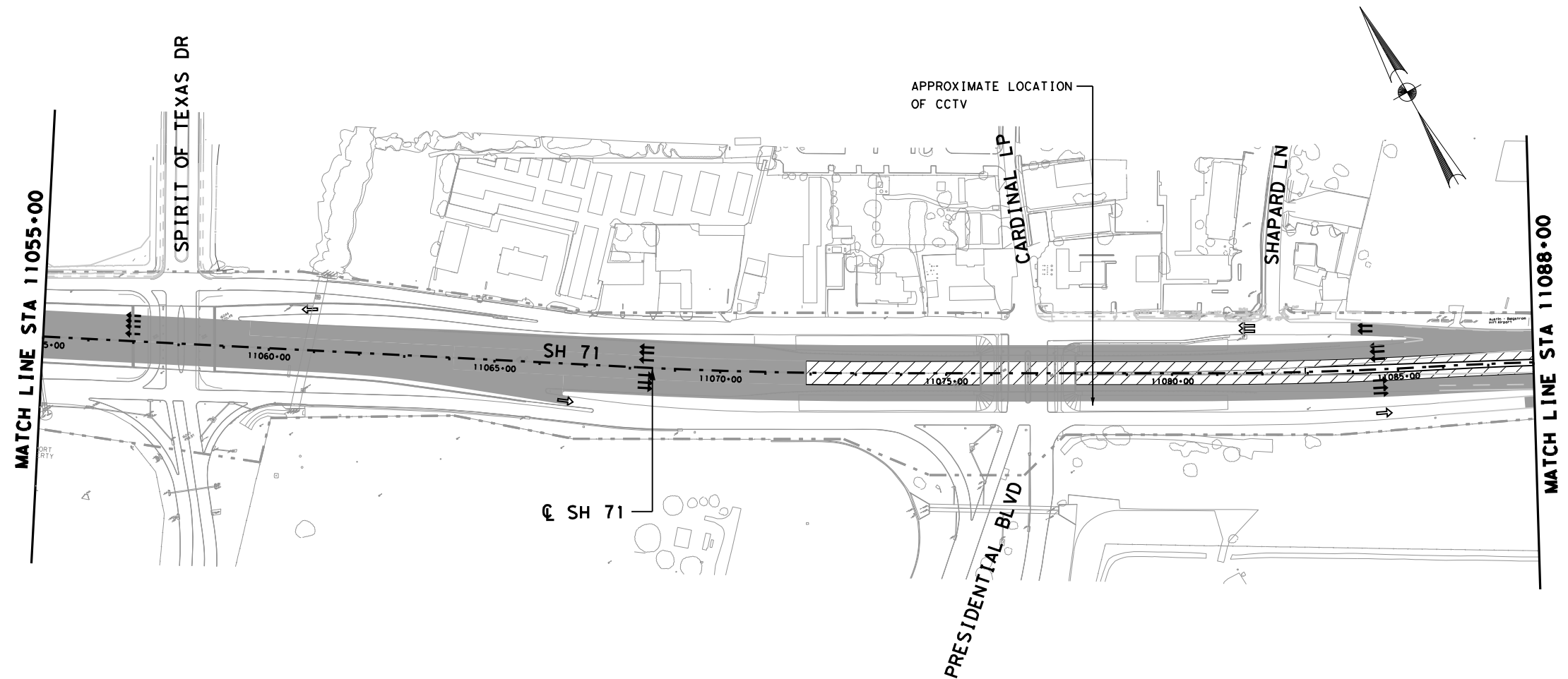
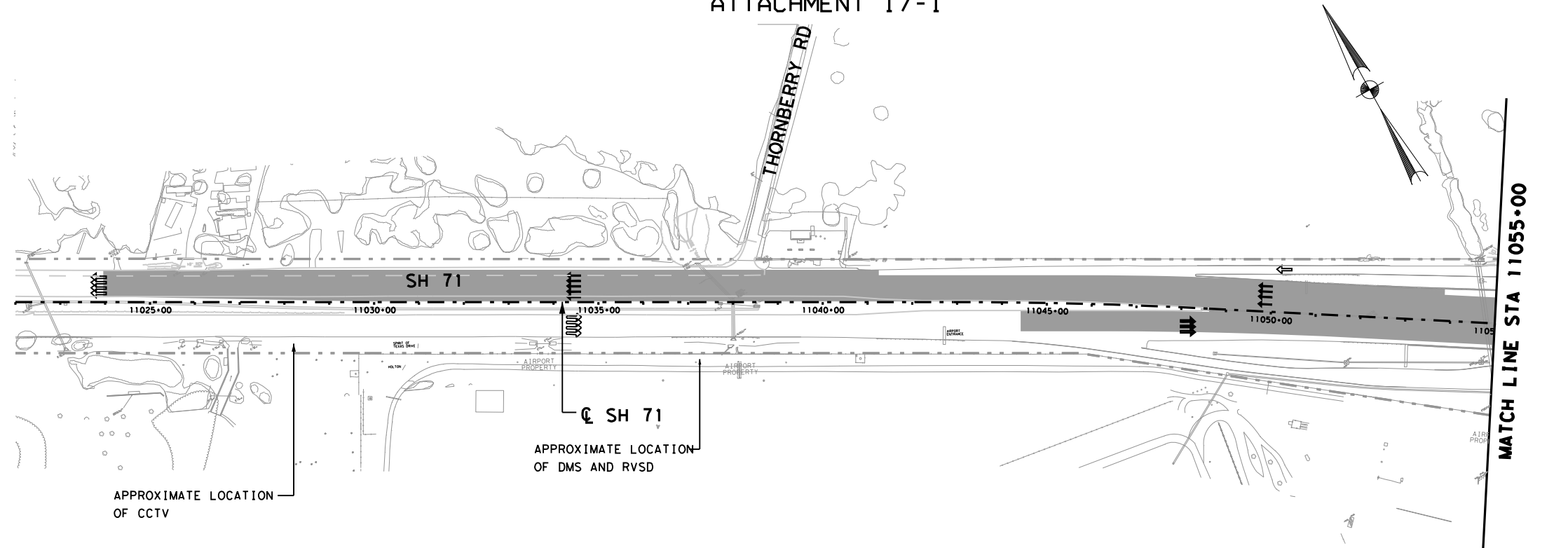
**STATE HIGHWAY 71 TOLL LANES**

**Attachment 17-1**  
**Conceptual ITS Layout**  
**Execution Version**

STATE HIGHWAY 71  
CONCEPTUAL ITS LAYOUT  
ATTACHMENT 17-1

LEGEND

-  PROPOSED TOLL
-  PROPOSED NON-TOLL (SH 71 MAINLANES)
-  PROPOSED NON-TOLL (FM 973)



STATE HIGHWAY 71  
CONCEPTUAL ITS LAYOUT  
ATTACHMENT 17-1




SCALE: 1"=300'

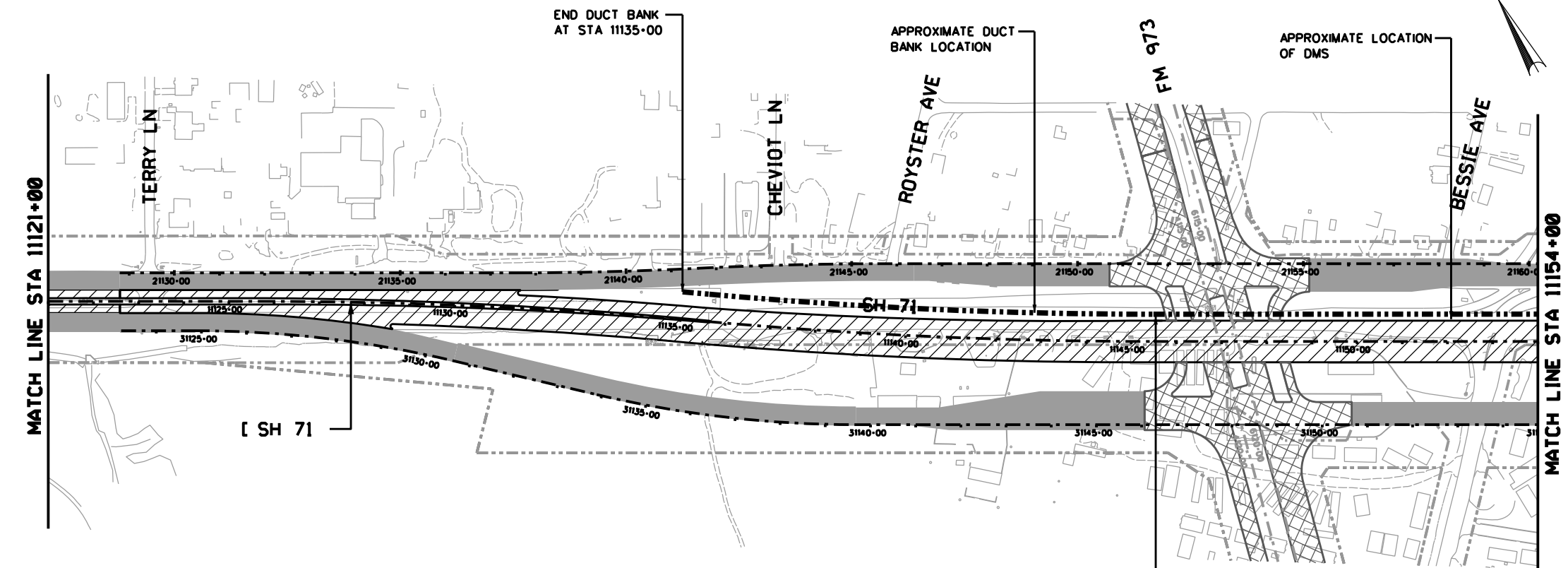
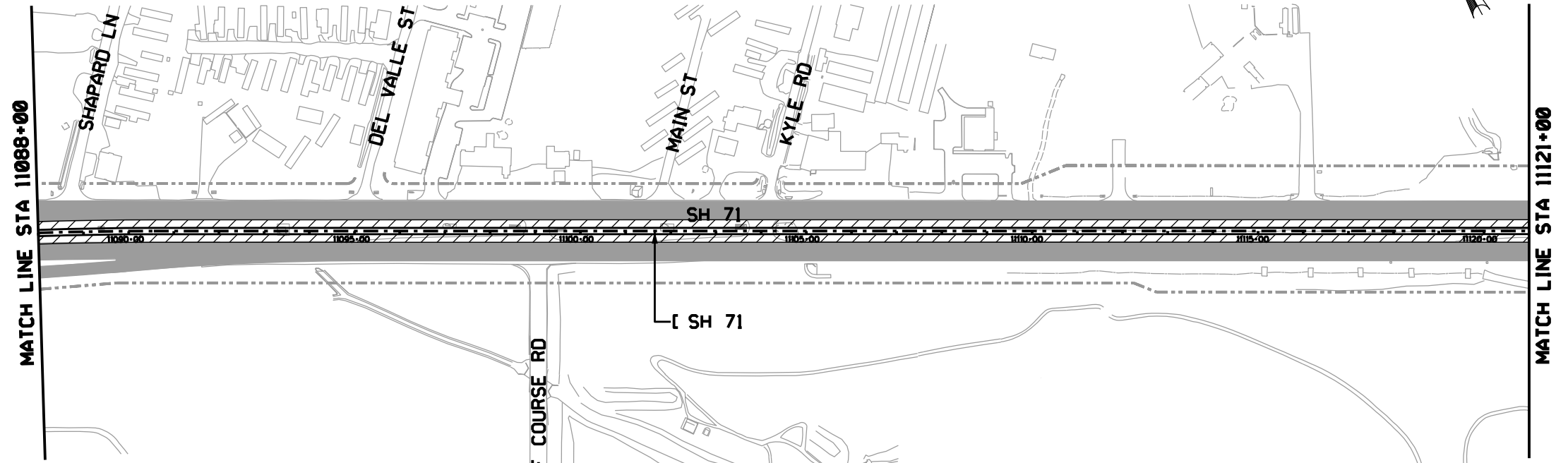

SHEET 1 OF 3

1/14/2014 7:31:24 AM  
C:\Users\Don\Desktop\Exhibit 17-1\SH71+ITS+01.dgn

C:\Users\Don\Desktop\Exhibit 17-1\SH71+ITS+01.dgn

**LEGEND**

-  PROPOSED TOLL
-  PROPOSED NON-TOLL (SH 71 MAINLANES)
-  PROPOSED NON-TOLL (FM 973)



**SH 71 TOLL LANES  
CONCEPTUAL ITS LAYOUT  
ATTACHMENT 17-1**




SCALE: 1"=300'

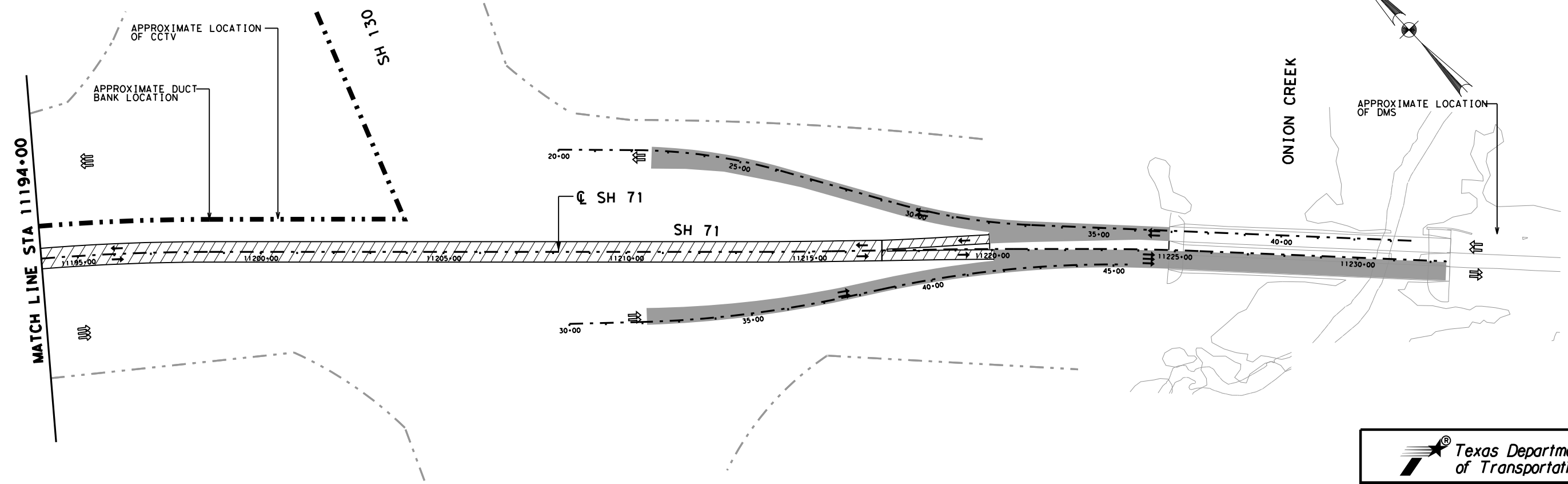
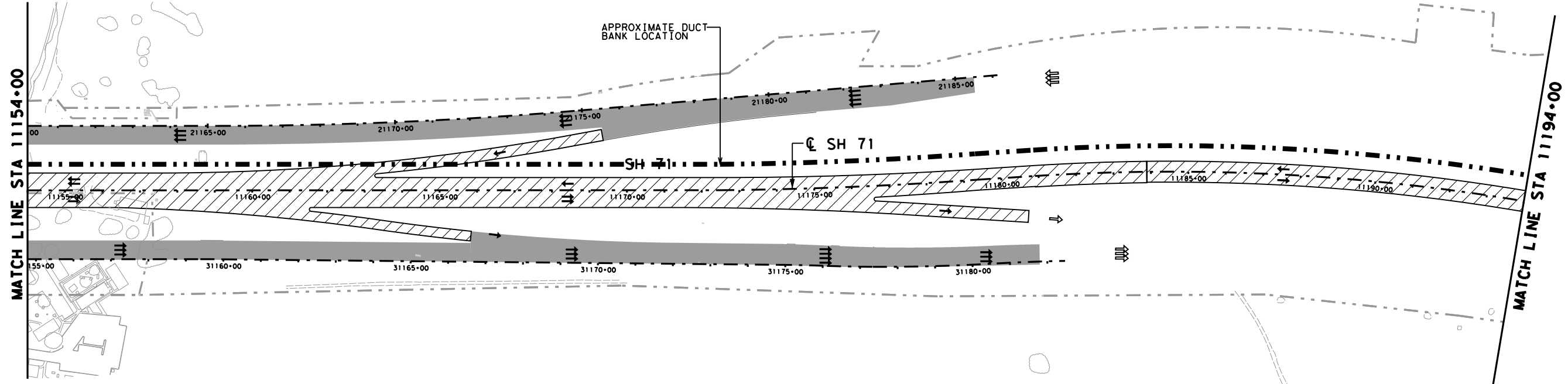
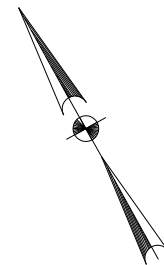
SHEET 2 OF 3


SDATES  
SPILES

FILES

**LEGEND**

-  PROPOSED TOLL
-  PROPOSED NON-TOLL (SH 71 MAINLANES)
-  PROPOSED NON-TOLL (FM 973)



 **Texas Department of Transportation**  
 STATE HIGHWAY 71  
 CONCEPTUAL ITS LAYOUT  
 ATTACHMENT 17-1

1/14/2014 7:40:49 AM  
 C:\Users\Don\Desktop\Exhibit 17-1\SH71-ITS-03.dgn

C:\Users\Don\Desktop\Exhibit 17-1\SH71-ITS-03.dgn