



**Texas Department of Transportation**  
**TECHNICAL PROVISIONS**

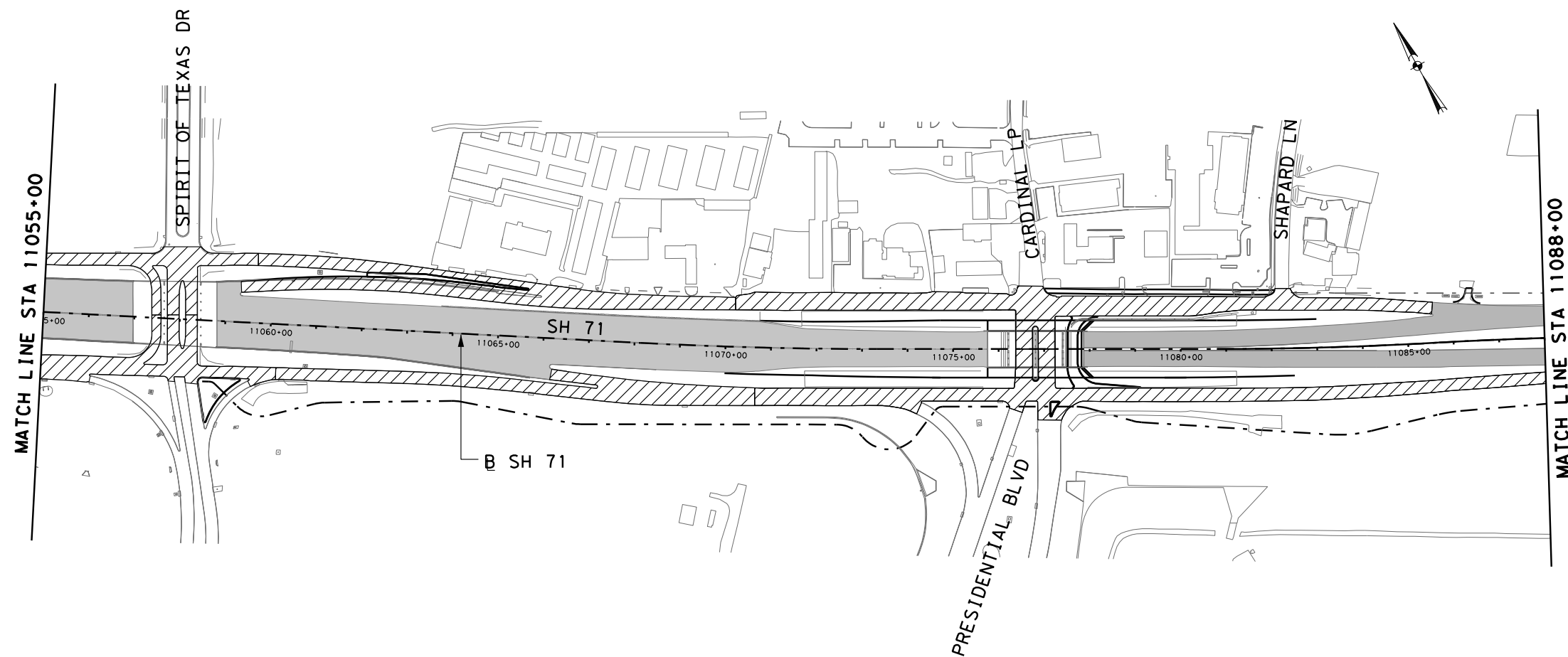
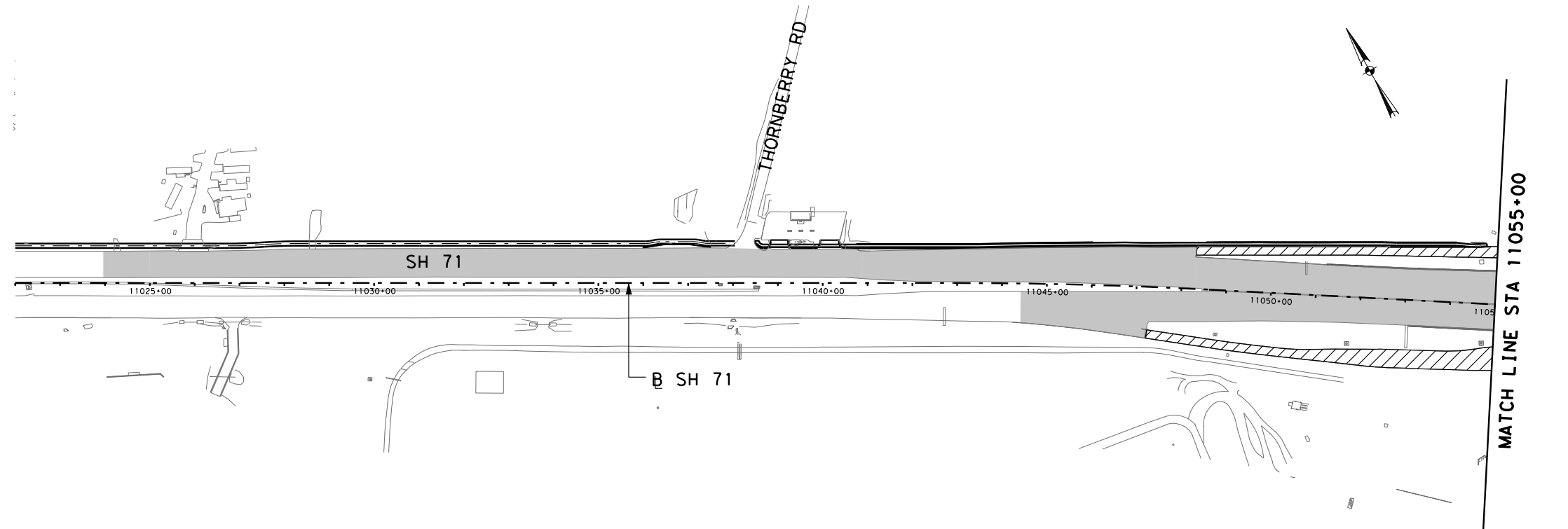
**STATE HIGHWAY 71 TOLL LANES**

**Attachment 11-3**  
**Mill and Overlay Limits**  
**Addendum 2**

STATE HIGHWAY 71  
 ATTACHMENT 11-3  
 MILL & OVERLAY LIMITS

LEGEND

-  SH 71 RAMPS, FRONTAGE ROADS, AND CROSS STREETS OVERLAY
-  SH 71 GENERAL PURPOSE AND TOLL LANES OVERLAY





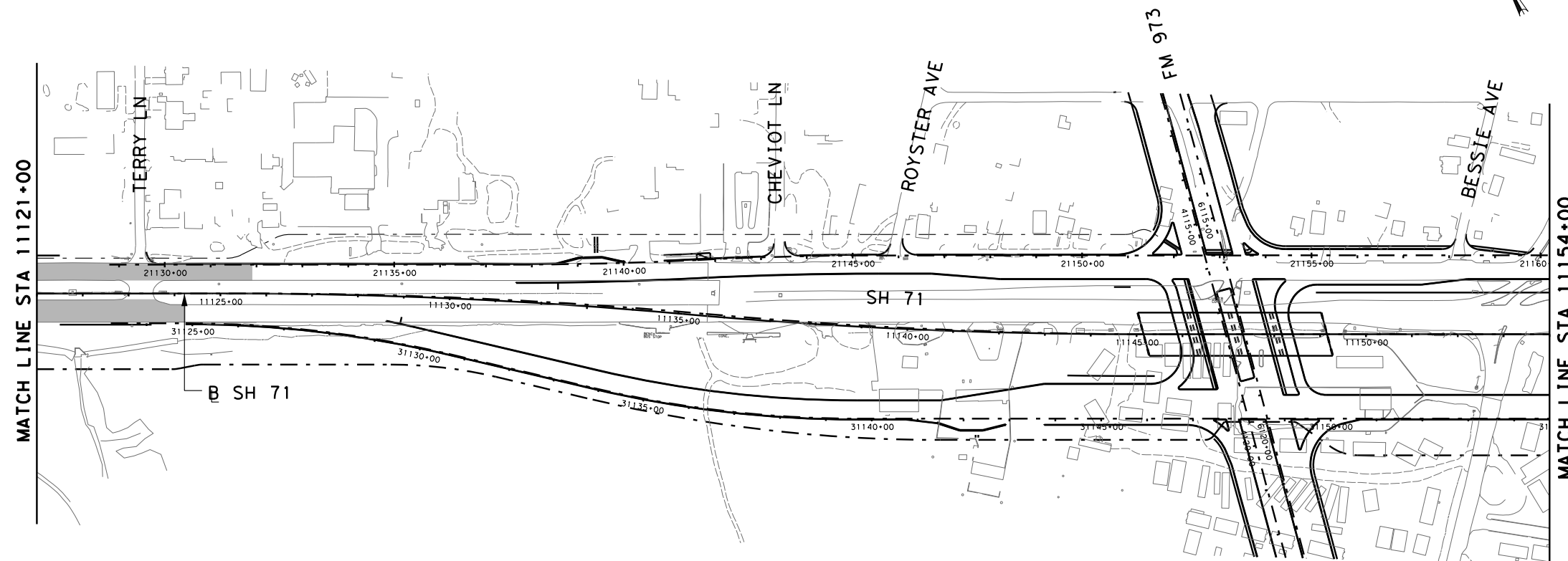
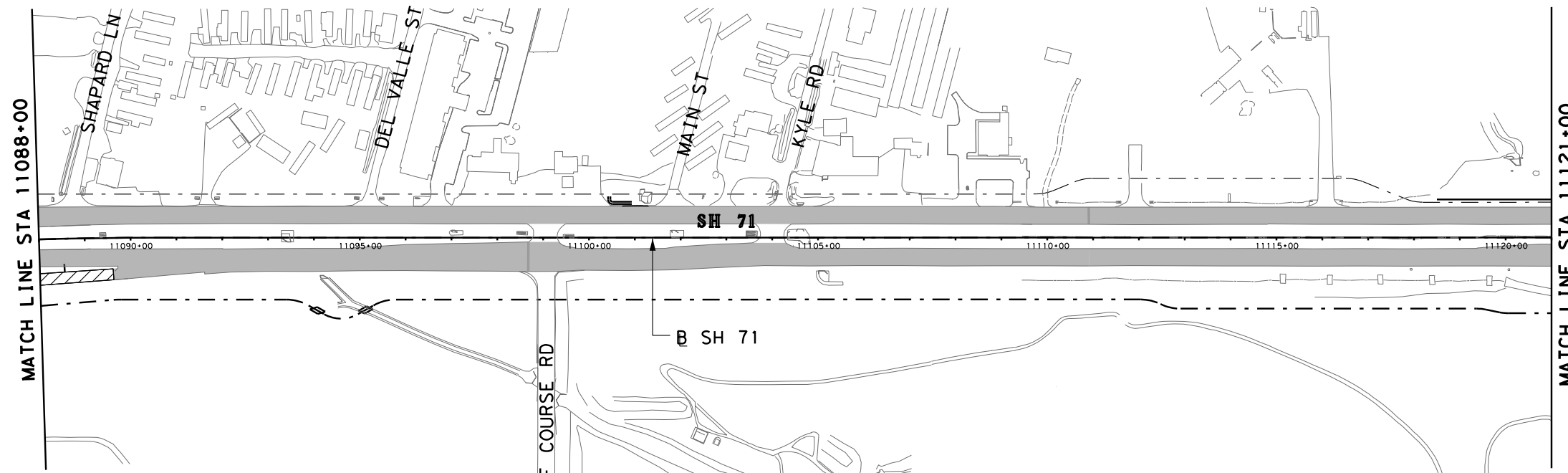
SH 71 TOLL LANES  
 ATTACHMENT 11-3  
 MILL & OVERLAY LIMITS

SCALE: 1"=300'

SHEET 1 OF 3

**LEGEND**

-  SH 71 RAMP, FRONTAGE ROADS, AND CROSS STREETS OVERLAY
-  SH 71 GENERAL PURPOSE AND TOLL LANES OVERLAY





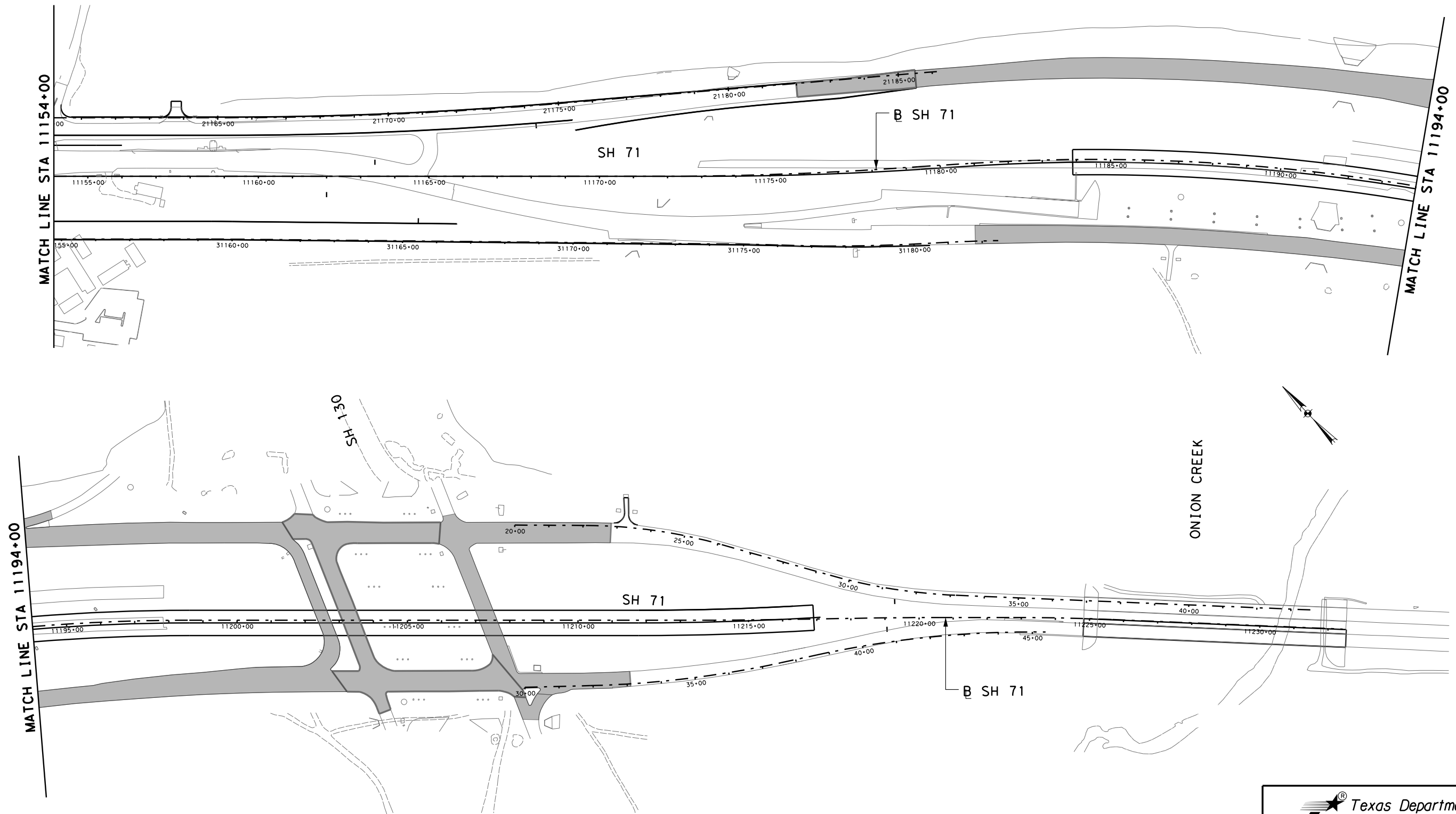
**SH 71 TOLL LANES  
ATTACHMENT 11-3  
MILL & OVERLAY LIMITS**

SCALE: 1"=300'

SHEET 2 OF 3

LEGEND

-  SH 71 RAMPS, FRONTAGE ROADS, AND CROSS STREETS OVERLAY
-  SH 71 GENERAL PURPOSE AND TOLL LANES OVERLAY



4/21/2014 2:47:05 PM

... \SHT1\OVLY\03.dgn



SH 71 TOLL LANES  
ATTACHMENT 11-3  
MILL & OVERLAY LIMITS

SCALE: 1"=300'

SHEET 3 OF 3

... \SHT1\OVLY\03.dgn