Texas
Department
of Transportation

2006

UNIFIED TRANSPORTATION PROGRAM

Statewide Preservation Program

Blank Page

Executive Summary

The Texas Transportation Commission (commission) and the Texas Department of Transportation (TxDOT) use the Unified Transportation Program (UTP) as TxDOT's ten-year plan to guide transportation project development and construction.

To align with the budget strategies outlined in the 2005 – 2009 Strategic Plan, the department approves the UTP in two volumes:

- The Statewide Preservation Program (SPP)
- The Statewide Mobility Program (SMP)

The SPP encompasses funding strategies to maintain the existing transportation system and is part of the **Maintain It** budget strategy.

It contains funding information on three highway construction programs:

- Category 1 - Preventive Maintenance and Rehabilitation
- Category 6 - Structures Replacement and Rehabilitation
- Category 8 – Safety *

It also contains information on two highway maintenance-funding strategies and waterway and railroad preservation projects:

- Routine Maintenance
- Contracted Routine Maintenance
- Waterway Preservation projects
- Railroad Preservation projects

The proposed and existing programming amounts are contained on the funding distribution summary which follows. These programs and projects represent preservation efforts to maintain the existing transportation system and protect existing taxpayer investments.

*Category 8, Safety was previously authorized in the 2005 SMP. The Texas Transportation Commission has determined that Category 8, Safety projects more appropriately reflects system preservation efforts that are addressed by activities included in the SPP.

Blank Page

MAINTAIN IT
Statewide Preservation Program Totals
FY 2006- 2009

	Summary					FY '06-09
DISTRICT	FY 2006	FY 2007	FY 2008	FY 2009	Total	Percentage
ABILENE	$89,480,651	$79,980,449	$73,342,139	$71,187,441	$313,990,681	2.785%
AMARILLO	$124,971,111	$103,650,311	$123,815,579	$94,105,748	$446,542,749	3.961%
ATLANTA	$152,171,806	$119,438,585	$122,106,336	$93,174,609	$486,891,336	4.319%
AUSTIN	$177,449,003	$189,336,929	$135,292,803	$116,325,823	$618,404,558	5.485%
BEAUMONT	$154,772,214	$182,251,131	$115,899,354	$130,239,644	$583,162,342	5.173%
BROWNWOOD	$37,945,380	$40,529,151	$40,815,217	$41,081,737	$160,371,486	1.422%
BRYAN	$99,542,706	$89,199,132	$106,369,819	$102,430,570	$397,542,226	3.526%
CHILDRESS	$45,569,818	$45,940,472	$53,480,837	$46,706,570	$191,697,697	1.700%
CORPUS CHRISTI	$81,023,500	$88,271,606	$82,123,198	$107,119,634	$358,537,938	3.180%
DALLAS	$269,704,786	$277,227,899	$258,257,688	$274,132,803	$1,079,323,176	9.573%
EL PASO	$55,850,304	$60,087,348	$51,879,149	$60,610,401	$228,427,202	2.026%
FORT WORTH	$188,124,028	$193,808,526	$188,584,766	$157,544,281	$728,061,602	6.458%
HOUSTON	$218,873,981	$319,781,055	$371,946,450	$307,948,134	$1,218,549,621	10.808%
LAREDO	$46,837,878	$75,765,858	$59,298,186	$81,354,870	$263,256,792	2.335%
LUBBOCK	$95,356,707	$86,336,057	$91,183,515	$99,933,742	$372,810,021	3.307%
LUFKIN	$150,637,867	$105,712,972	$116,694,424	$100,224,682	$473,269,945	4.198%
ODESSA	$48,720,856	$52,721,195	$49,779,806	$53,905,725	$205,127,582	1.819%
PARIS	$102,178,957	$81,767,743	$94,796,542	$112,214,787	$390,958,029	3.468%
PHARR	$81,346,652	$71,997,958	$64,573,134	$74,384,652	$292,302,396	2.593%
SAN ANGELO	$55,655,268	$44,935,824	$47,245,559	$49,866,340	$197,702,992	1.754%
SAN ANTONIO	$155,361,553	$152,004,739	$144,757,975	$172,523,600	$624,647,867	5.541%
TYLER	$197,539,042	$101,730,026	$120,478,562	$109,860,873	$529,608,503	4.698%
WACO	$106,792,099	$97,090,998	$117,989,148	$103,782,413	$425,654,658	3.776%
WICHITA FALLS	$60,323,240	$66,945,613	$66,322,855	$104,638,438	$298,230,146	2.645%
YOAKUM	$105,859,680	$87,799,952	$102,082,538	$93,279,127	$389,021,296	3.451%
TOTAL	$2,902,089,086	$2,814,311,528	$2,799,115,582	$2,758,576,645	$11,274,092,841	100.000%

MAINTAIN IT
Statewide Preservation Program Totals
FY 2006

	FY 2006									
	Category 1		Category 6		Category 8	Maintenance Budget		Multimodal		FY 2006
DISTRICT	Prev. Maint.	Rehab.	Bridge	Railroad Grade Sep.	Safety	Routine Maint.	Contracted Maint.	Waterway[1]	Rail[1]	Total
ABILENE	$10,224,000	$24,191,000	$22,497,709	$7,822,656	$353,355	$17,617,363	$6,774,568	$0	$0	$89,480,651
AMARILLO	$12,255,000	$57,868,000	$7,886,200	$17,251,781	$4,141,572	$20,404,827	$5,163,730	$0	$0	$124,971,111
ATLANTA	$8,140,000	$18,808,000	$24,727,645	$0	$66,462,852	$17,173,396	$16,859,914	$0	$0	$152,171,806
AUSTIN	$11,758,000	$29,372,000	$50,670,812	$6,186,800	$38,197,697	$22,470,389	$18,793,305	$0	$0	$177,449,003
BEAUMONT	$7,843,000	$37,246,000	$48,737,834	$0	$24,196,286	$15,609,116	$21,004,977	$135,000	$0	$154,772,214
BROWNWOOD	$7,370,000	$10,891,000	$3,273,920	$0	$258,621	$11,937,570	$4,214,269	$0	$0	$37,945,380
BRYAN	$8,854,000	$31,077,000	$10,689,503	$0	$17,305,024	$18,663,292	$12,953,886	$0	$0	$99,542,706
CHILDRESS	$6,846,000	$14,210,000	$2,979,613	$7,000,000	$878,655	$10,958,528	$2,697,021	$0	$0	$45,569,818
CORPUS CHRISTI	$8,924,000	$25,757,000	$9,168,369	$0	$10,914,052	$18,706,936	$7,418,143	$135,000	$0	$81,023,500
DALLAS	$15,371,000	$100,592,000	$43,666,034	$7,297,959	$35,246,652	$32,482,368	$35,048,773	$0	$0	$269,704,786
EL PASO	$6,810,000	$30,620,000	$0	$0	$1,672,241	$10,764,686	$5,983,377	$0	$0	$55,850,304
FORT WORTH	$11,886,000	$50,604,000	$25,093,865	$7,271,260	$42,973,617	$26,864,645	$23,430,640	$0	$0	$188,124,028
HOUSTON	$15,380,000	$101,695,000	$13,168,995	$0	$14,827,700	$32,293,519	$41,373,767	$135,000	$0	$218,873,981
LAREDO	$6,358,000	$15,422,000	$1,724,018	$0	$3,762,476	$10,004,256	$9,567,128	$0	$0	$46,837,878
LUBBOCK	$14,747,000	$41,971,000	$0	$0	$9,260,207	$23,279,091	$6,099,409	$0	$0	$95,356,707
LUFKIN	$8,176,000	$20,683,000	$32,693,776	$0	$50,373,076	$21,712,742	$16,999,273	$0	$0	$150,637,867
ODESSA	$9,357,000	$17,926,000	$2,453,085	$0	$853,566	$13,989,002	$4,142,204	$0	$0	$48,720,856
PARIS	$9,051,000	$21,473,000	$10,368,867	$0	$23,966,883	$17,932,196	$19,387,011	$0	$0	$102,178,957
PHARR	$7,679,000	$18,128,000	$17,086,569	$0	$13,442,559	$15,917,315	$8,958,209	$135,000	$0	$81,346,652
SAN ANGELO	$8,762,000	$25,460,000	$1,995,981	$0	$1,799,655	$13,148,564	$4,489,068	$0	$0	$55,655,268
SAN ANTONIO	$14,241,000	$43,955,000	$14,333,712	$0	$28,888,517	$28,016,295	$25,927,029	$0	$0	$155,361,553
TYLER	$11,398,000	$24,240,000	$5,878,000	$0	$116,961,886	$23,416,292	$15,644,864	$0	$0	$197,539,042
WACO	$10,217,000	$29,924,000	$13,647,204	$0	$17,919,741	$20,078,091	$15,006,063	$0	$0	$106,792,099
WICHITA FALLS	$7,930,000	$16,762,000	$6,283,789	$0	$6,841,666	$16,310,672	$6,195,114	$0	$0	$60,323,240
YOAKUM	$10,423,000	$25,704,000	$25,870,077	$0	$11,468,493	$18,144,256	$14,114,853	$135,000	$0	$105,859,680
TOTAL	$250,000,000	$834,579,000	$394,895,577	$52,830,456	$542,967,048	$477,895,409	$348,246,596	$675,000	$0	$2,902,089,086
GRAND TOTAL	$2,902,089,086									

Note: [1] Waterway and rail preservation project amounts are shown here for informational puposes only (see Exhibit G).
The amounts distributed to the districts are approximate.

MAINTAIN IT
Statewide Preservation Program Totals
FY 2007

	FY 2007									
	Category 1		Category 6		Category 8	Maintenance Budget		Multimodal		FY 2007 Total
DISTRICT	Prev. Maint.	Rehab.	Bridge	Railroad Grade Sep.	Safety	Routine Maint.	Contracted Maint.	Waterway[1]	Rail[1]	
ABILENE	$10,716,000	$21,257,000	$18,353,381	$3,549,000	$129,310	$18,145,884	$7,829,873	$0	$0	**$79,980,449**
AMARILLO	$12,838,000	$44,097,000	$14,937,400	$4,000,000	$1,099,138	$21,016,972	$5,661,801	$0	$0	**$103,650,311**
ATLANTA	$8,825,000	$20,338,000	$28,721,312	$3,328,000	$17,084,828	$17,688,598	$23,452,847	$0	$0	**$119,438,585**
AUSTIN	$12,770,000	$35,238,000	$74,802,015	$11,000,000	$7,751,072	$23,018,328	$24,757,514	$0	$0	**$189,336,929**
BEAUMONT	$8,323,000	$34,411,000	$76,405,930	$19,609,000	$717,707	$16,077,390	$26,572,104	$135,000	$0	**$182,251,131**
BROWNWOOD	$7,680,000	$13,255,000	$2,000,000	$0	$258,621	$12,295,697	$5,039,833	$0	$0	**$40,529,151**
BRYAN	$9,352,000	$31,886,000	$5,960,000	$0	$7,811,552	$19,223,191	$14,966,389	$0	$0	**$89,199,132**
CHILDRESS	$7,170,000	$13,128,000	$9,292,874	$0	$532,586	$11,287,284	$4,529,727	$0	$0	**$45,940,472**
CORPUS CHRISTI	$9,470,000	$31,414,000	$18,894,935	$0	$1,296,793	$19,268,144	$7,792,733	$135,000	$0	**$88,271,606**
DALLAS	$15,938,000	$110,419,000	$70,197,982	$0	$3,362,069	$33,456,839	$43,854,009	$0	$0	**$277,227,899**
EL PASO	$7,589,000	$26,601,000	$7,873,480	$0	$527,841	$11,087,626	$6,408,401	$0	$0	**$60,087,348**
FORT WORTH	$12,884,000	$53,201,000	$44,099,031	$11,549,000	$14,187,555	$27,670,585	$30,217,355	$0	$0	**$193,808,526**
HOUSTON	$16,377,000	$144,046,000	$68,529,000	$7,000,000	$4,034,228	$33,262,324	$46,397,503	$135,000	$0	**$319,781,055**
LAREDO	$6,659,000	$21,172,000	$1,300,000	$24,000,000	$807,241	$10,304,384	$11,523,233	$0	$0	**$75,765,858**
LUBBOCK	$15,433,000	$38,324,000	$0	$0	$1,163,793	$23,977,463	$7,437,800	$0	$0	**$86,336,057**
LUFKIN	$8,521,000	$21,817,000	$10,118,128	$1,630,000	$13,964,197	$22,364,124	$27,298,524	$0	$0	**$105,712,972**
ODESSA	$9,975,000	$23,703,000	$0	$0	$258,621	$14,408,672	$4,375,902	$0	$0	**$52,721,195**
PARIS	$9,632,000	$25,267,000	$1,377,000	$2,036,000	$1,422,414	$18,470,162	$23,563,167	$0	$0	**$81,767,743**
PHARR	$8,267,000	$21,705,000	$5,535,100	$6,000,000	$1,980,000	$16,394,835	$11,981,024	$135,000	$0	**$71,997,958**
SAN ANGELO	$9,162,000	$16,059,000	$1,114,340	$0	$64,655	$13,543,021	$4,992,808	$0	$0	**$44,935,824**
SAN ANTONIO	$14,988,000	$47,373,000	$15,970,000	$8,814,459	$1,551,724	$28,856,783	$34,450,772	$0	$0	**$152,004,739**
TYLER	$12,422,000	$25,295,000	$4,633,000	$7,675,000	$8,187,172	$24,118,781	$19,399,073	$0	$0	**$101,730,026**
WACO	$10,590,000	$29,199,000	$16,404,000	$0	$4,109,638	$20,680,433	$16,107,926	$0	$0	**$97,090,998**
WICHITA FALLS	$8,367,000	$19,535,000	$6,596,154	$6,404,610	$323,276	$16,799,992	$8,919,581	$0	$0	**$66,945,613**
YOAKUM	$11,052,000	$29,260,000	$11,013,000	$0	$1,487,069	$18,688,584	$16,164,299	$135,000	$0	**$87,799,952**
TOTAL	$265,000,000	$898,000,000	$514,128,062	$116,595,069	$94,113,100	$492,106,098	$433,694,199	$675,000	$0	**$2,814,311,528**
GRAND TOTAL	$2,814,311,528									

Note: [1] Waterway and rail preservation project amounts are shown here for informational puposes only (see Exhibit G).
The amounts distributed to the districts are approximate.

MAINTAIN IT
Statewide Preservation Program Totals
FY 2008

	FY 2008									
	Category 1		Category 6		Category 8	Maintenance Budget		Multimodal		FY 2008
DISTRICT	Prev. Maint.	Rehab.	Bridge	Railroad Grade Sep.	Safety	Routine Maint.	Contracted Maint.	Waterway[1]	Rail[1]	Total
ABILENE	$9,597,000	$23,375,000	$13,485,799	$0	$129,310	$18,690,260	$8,064,770	$0	$0	$73,342,139
AMARILLO	$15,215,000	$48,089,000	$14,933,305	$17,000,000	$1,099,138	$21,647,481	$5,831,655	$0	$0	$123,815,579
ATLANTA	$8,718,000	$22,019,000	$38,654,820	$0	$10,338,828	$18,219,256	$24,156,433	$0	$0	$122,106,336
AUSTIN	$13,389,000	$35,164,000	$24,625,513	$12,000,000	$905,172	$23,708,878	$25,500,239	$0	$0	$135,292,803
BEAUMONT	$9,195,000	$38,646,000	$23,418,168	$0	$711,207	$16,559,712	$27,369,267	$0	$0	$115,899,354
BROWNWOOD	$8,009,000	$12,502,000	$2,190,000	$0	$258,621	$12,664,568	$5,191,028	$0	$0	$40,815,217
BRYAN	$9,411,000	$36,662,000	$2,560,000	$20,000,000	$2,521,552	$19,799,887	$15,415,381	$0	$0	$106,369,819
CHILDRESS	$8,655,000	$18,195,000	$5,386,729	$4,500,000	$452,586	$11,625,903	$4,665,619	$0	$0	$53,480,837
CORPUS CHRISTI	$10,821,000	$34,787,000	$7,478,701	$0	$1,163,793	$19,846,189	$8,026,515	$0	$0	$82,123,198
DALLAS	$16,059,000	$94,368,000	$46,649,446	$18,189,000	$3,362,069	$34,460,545	$45,169,629	$0	$0	$258,257,688
EL PASO	$6,683,000	$26,658,000	$0	$0	$517,241	$11,420,255	$6,600,653	$0	$0	$51,879,149
FORT WORTH	$12,281,000	$54,535,000	$58,329,533	$0	$3,814,655	$28,500,702	$31,123,876	$0	$0	$188,584,766
HOUSTON	$17,583,000	$112,698,000	$87,721,000	$69,050,000	$2,844,828	$34,260,194	$47,789,428	$0	$0	$371,946,450
LAREDO	$6,896,000	$26,889,000	$2,513,500	$0	$517,241	$10,613,515	$11,868,930	$0	$0	$59,298,186
LUBBOCK	$14,491,000	$43,171,000	$0	$0	$1,163,793	$24,696,787	$7,660,934	$0	$0	$91,183,515
LUFKIN	$8,906,000	$30,048,000	$5,176,000	$20,830,000	$581,897	$23,035,048	$28,117,479	$0	$0	$116,694,424
ODESSA	$8,273,000	$19,867,000	$2,033,074	$0	$258,621	$14,840,932	$4,507,179	$0	$0	$49,779,806
PARIS	$10,354,000	$31,498,000	$8,227,800	$0	$1,422,414	$19,024,267	$24,270,062	$0	$0	$94,796,542
PHARR	$8,134,000	$20,857,000	$4,480,000	$0	$1,875,000	$16,886,680	$12,340,454	$0	$0	$64,573,134
SAN ANGELO	$8,909,000	$19,180,000	$0	$0	$64,655	$13,949,311	$5,142,593	$0	$0	$47,245,559
SAN ANTONIO	$15,668,000	$50,632,000	$11,699,469	$0	$1,551,724	$29,722,487	$35,484,295	$0	$0	$144,757,975
TYLER	$16,990,000	$37,033,000	$9,477,000	$11,250,000	$905,172	$24,842,344	$19,981,045	$0	$0	$120,478,562
WACO	$10,411,000	$32,533,000	$31,699,000	$4,355,000	$1,099,138	$21,300,846	$16,591,164	$0	$0	$117,989,148
WICHITA FALLS	$8,550,000	$25,947,000	$5,011,419	$0	$323,276	$17,303,992	$9,187,168	$0	$0	$66,322,855
YOAKUM	$11,802,000	$30,456,000	$22,439,000	$0	$1,487,069	$19,249,242	$16,649,228	$0	$0	$102,082,538
TOTAL	$275,000,000	$925,809,000	$428,189,276	$177,174,000	$39,369,000	$506,869,281	$446,705,025	$0	$0	$2,799,115,582
GRAND TOTAL	$2,799,115,582									

Note: [1] Waterway and rail preservation project amounts are shown here for informational puposes only (see Exhibit G).
The amounts distributed to the districts are approximate.

MAINTAIN IT
Statewide Preservation Program Totals
FY 2009

	FY 2009									
	Category 1		Category 6		Category 8	Maintenance Budget		Multimodal		FY 2009
DISTRICT	Prev. Maint.	Rehab.	Bridge	Railroad Grade Sep.	Safety	Routine Maint.	Contracted Maint.	Waterway[1]	Rail[1]	Total
ABILENE	$10,397,598	$30,312,064	$2,620,097	$0	$300,000	$19,250,968	$8,306,713	$0	$0	$71,187,441
AMARILLO	$15,945,979	$45,918,757	$2,207,501	$0	$1,730,000	$22,296,906	$6,006,605	$0	$0	$94,105,748
ATLANTA	$10,024,442	$25,845,207	$10,448,000	$0	$3,210,000	$18,765,833	$24,881,126	$0	$0	$93,174,609
AUSTIN	$15,159,667	$38,382,225	$9,598,540	$0	$2,500,000	$24,420,144	$26,265,246	$0	$0	$116,325,823
BEAUMONT	$9,072,056	$35,456,740	$28,891,000	$8,073,000	$3,500,000	$17,056,503	$28,190,345	$0	$0	$130,239,644
BROWNWOOD	$8,725,374	$12,380,099	$745,000	$0	$840,000	$13,044,505	$5,346,759	$0	$0	$41,081,737
BRYAN	$10,136,994	$40,043,850	$12,478,000	$0	$3,500,000	$20,393,883	$15,877,842	$0	$0	$102,430,570
CHILDRESS	$8,131,456	$17,389,942	$3,954,904	$0	$450,000	$11,974,680	$4,805,588	$0	$0	$46,706,570
CORPUS CHRISTI	$12,594,829	$46,026,026	$5,328,895	$11,661,000	$2,800,000	$20,441,574	$8,267,311	$0	$0	$107,119,634
DALLAS	$16,847,292	$108,068,017	$54,354,415	$5,844,000	$7,000,000	$35,494,361	$46,524,718	$0	$0	$274,132,803
EL PASO	$7,499,580	$32,186,806	$1,842,480	$0	$520,000	$11,762,863	$6,798,672	$0	$0	$60,610,401
FORT WORTH	$13,596,986	$55,749,041	$21,184,939	$0	$5,600,000	$29,355,723	$32,057,592	$0	$0	$157,544,281
HOUSTON	$18,684,906	$122,081,217	$48,913,500	$0	$33,757,400	$35,288,000	$49,223,111	$0	$0	$307,948,134
LAREDO	$7,621,212	$32,113,460	$10,113,280	$7,500,000	$850,000	$10,931,921	$12,224,997	$0	$0	$81,354,870
LUBBOCK	$15,389,552	$48,647,228	$568,509	$0	$2,000,000	$25,437,691	$7,890,763	$0	$0	$99,933,742
LUFKIN	$10,466,287	$26,645,492	$7,925,800	$0	$2,500,000	$23,726,099	$28,961,004	$0	$0	$100,224,682
ODESSA	$9,679,674	$23,917,497	$0	$0	$380,000	$15,286,160	$4,642,395	$0	$0	$53,905,725
PARIS	$11,065,750	$33,607,378	$19,448,500	$0	$3,500,000	$19,594,995	$24,998,164	$0	$0	$112,214,787
PHARR	$8,683,009	$24,112,695	$2,485,000	$6,000,000	$3,000,000	$17,393,280	$12,710,668	$0	$0	$74,384,652
SAN ANGELO	$9,339,381	$17,592,297	$2,950,000	$0	$320,000	$14,367,791	$5,296,870	$0	$0	$49,866,340
SAN ANTONIO	$16,436,155	$70,504,459	$14,150,000	$0	$4,270,000	$30,614,162	$36,548,824	$0	$0	$172,523,600
TYLER	$19,477,978	$39,881,804	$2,533,000	$0	$1,800,000	$25,587,614	$20,580,477	$0	$0	$109,860,873
WACO	$11,637,375	$35,764,267	$15,252,000	$0	$2,100,000	$21,939,872	$17,088,899	$0	$0	$103,782,413
WICHITA FALLS	$9,651,755	$24,061,438	$27,044,592	$15,754,758	$840,000	$17,823,112	$9,462,783	$0	$0	$104,638,438
YOAKUM	$13,734,711	$33,311,992	$6,757,000	$0	$2,500,000	$19,826,719	$17,148,704	$0	$0	$93,279,127
TOTAL	$300,000,000	$1,020,000,000	$311,794,952	$54,832,758	$89,767,400	$522,075,360	$460,106,175	$0	$0	$2,758,576,645
GRAND TOTAL	$2,758,576,645									

Note: [1] Waterway and rail preservation project amounts are shown here for informational puposes only (see Exhibit G).
The amounts distributed to the districts are approximate.

Blank Page

INTRODUCTION

Planning for the Future

In August 2001, Texas Transportation Commission Chairman, John W. Johnson, published a report to Governor Rick Perry, the members of the Texas Legislature and all Texans, entitled "**Texas Transportation Partnerships**". That report established five objectives and corresponding goals to assist the department in building a new vision for Texas transportation and its infrastructure.

These objectives and goals are:



Objective: Reliable mobility
Goal: Ensure that people and goods move efficiently.

Objective: Improved safety
Goal: Reduce roadway fatalities.

Objective: Responsible systems preservation
Goal: Maintain and improve existing roads and bridges.

Objective: Streamlined project delivery
Goal: Complete projects faster.

Objective: Economic vitality
Goal: Attract and retain businesses and industry.

Upon these objectives, the **2005 – 2009 Strategic Plan** was developed. In an effort to streamline agency processes and make them easily understood by the public, simplified budget strategies, including outputs and efficiency measures, were proposed to the Legislative Budget Board.

These strategies include:

- **Plan It**
- **Build It**
- **Maintain It**
- **Use It**
- **Manage It**

The highway programs should provide the structure to achieve many of the objectives, goals and output measures brought forward in the Texas Transportation Partnerships and the Strategic Plan.

What is the Unified Transportation Program (UTP)?

The Texas Transportation Commission (commission) and the Texas Department of Transportation (TxDOT) use the Unified Transportation Program (UTP) as TxDOT's ten-year plan to guide transportation project development and construction.

To align with the budget strategies outlined in the **2005 – 2009 Strategic Plan**, the department approves the UTP in two volumes:

- The Statewide Preservation Program (SPP)
- The Statewide Mobility Program (SMP)

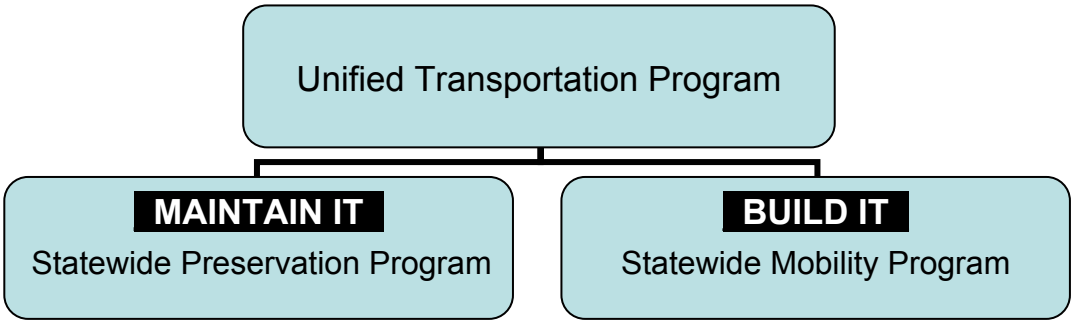

Why is the Unified Transportation Program (UTP) published?

Federal transportation legislation, such as the Transportation Equity Act for the 21st Century (TEA-21), and its predecessor, the Intermodal Surface Transportation Efficiency Act (ISTEA) of 1991, specified the transportation systems on which certain federal funds can be used and defines the role of the Metropolitan Planning Organizations (MPO) in the planning and development of projects. This Federal transportation legislation required each designated Metropolitan Planning Organization to develop a Transportation Improvement Program (TIP) and the state to compile a Statewide Transportation Improvement Program (STIP) as a condition of securing federal funds for transportation projects. The projects listed in the STIP, when approved by the Federal Highway Administration (FHWA) and the Federal Transit Administration, are the only transportation projects that can utilize federal funds. (Though TEA-21 expired in October 2003, its programs are being carried forward through continuing resolutions and the department anticipates the new transportation legislation to include the requirement of a STIP.)

Therefore, the UTP, a ten-year financial plan, and the STIP, a three-year financial plan, are used as the backbone for project development on Texas' intermodal transportation network. The UTP is the commission's mechanism to authorize project development.

MAINTAIN IT

Statewide Preservation Program (SPP)

This document encompasses funding strategies to maintain the existing transportation system and is part of the **Maintain It** budget strategy.
It contains information on three highway construction programs:

- Category 1- Preventive Maintenance and Rehabilitation
- Category 6- Structures Replacement and Rehabilitation
- Category 8 – Safety

It also contains information on two highway maintenance-funding strategies and waterway and railroad preservation projects:

- Routine Maintenance
- Contracted Routine Maintenance
- Waterway and Rail Preservation projects

These programs and projects represent preservation efforts to maintain the existing transportation system and protect existing taxpayer investments.

BUILD IT

Statewide Mobility Program (SMP)

This document will contain information regarding the **Build It** budget strategy and contains the following highway construction categories:

- Category 2 – Metropolitan Area (TMA) Corridor Projects
- Category 3 – Urban Area (Non-TMA) Corridor Projects
- Category 4 – Statewide Connectivity Corridor Projects
- Category 5 – Congestion Mitigation and Air Quality Improvement
- Category 7 – Metropolitan Mobility and Rehabilitation
- Category 9 – Transportation Enhancements
- Category 10 – Supplemental Transportation Projects
- Category 11 – District Discretionary
- Category 12 – Strategic Priority

The SMP also contains information regarding the **Aviation Capital Improvement Program** and Public Transportation Programs.

What are the contents of the SPP and SMP?

The SPP and SMP contain:

- an Executive Summary;
- this introduction;
- a listing of requirements for the use of the transportation funds along with the commission's policies;
- a summary of highway construction allocation program amounts;
- listings of project-specific highway construction projects the commission has approved for construction or development;
- highway maintenance funding distributions (SPP)
- waterway and railroad preservation projects (SPP)
- Public Transportation Programs (SMP)
- and the Aviation Capital Improvement Program (SMP).

What is the difference in project-specific and allocation programs?

Allocation Programs - The allocation program is a fund management tool. The commission has delegated the responsibility for selecting projects and funds management to the TxDOT districts and divisions. TxDOT manages most highway construction programs through allocations. Projects can be selected for development, developed and let to contract with each project's cost debited to the allocated funds available for that program. Most allocation programs consist of projects requiring relatively short development times and are intended to preserve the existing highway system. The allocation program process of developing projects allows TxDOT (both the districts and divisions) the flexibility to respond to modifications requested by the MPO and others without going back to the commission for every project change or cancellation, as long as the total allocation for that program is not exceeded.

Project-Specific Programs - the projects in these programs are listed in the UTP. The highway construction programs managed by TxDOT as project specific are major projects to improve mobility or safety. These major projects are usually associated with longer development periods; higher constructions cost and compete statewide for funds.

What does the Level of Authority mean?

Programming and Funding - An important factor in the project development and selection process is the amount of funds available to construct projects. In order for TxDOT's project development process to maintain its efficiency, projects must be selected years in advance of their actual funding and construction. A project must

pass through many development steps including: researching proposed routes; studying environmental impacts; performing engineering surveys; holding public hearings; signing agreements with the counties or cities (if needed to fulfill state or federal requirements); acquiring right-of-way; producing construction plans; and awarding construction contracts.

The actions listed above, and countless others, must occur in sequence to bring a project from an idea, to a reality. Therefore, a project must be programmed years in advance of the actual construction, to ensure that all development steps are completed at the appropriate time.

The steps required in project development have been organized into three levels of development authority listed below. The commission uses these levels of authority to authorize district resource expenditures to complete the development actions included in each level. A chart depicting the levels of authority, including approximate times allowed for each level, is located on **page VI** of this section.

PLAN - Projects with this level of authority are in the initial stages of development. This development authority is reserved for mobility or other high capital cost projects where the route studies, environmental impact studies, and right of way determination can take a substantial amount of time. PLAN status authorizes the TxDOT districts to complete the necessary right of way determination including drafting the right of way map, studying routes, performing environmental impact studies, and holding public hearings. Projects with PLAN status are not listed in the UTP because their construction is planned beyond the ten years contained in the UTP.

DEVELOP - This level of authority authorizes the TxDOT districts to prepare the construction plans and acquire the necessary right of way. Districts should substantially complete project construction plans (geometric, structural, hydraulic and pavement design) and required right-of-way acquisition prior to moving to CONSTRUCT authority. The amount of projects in DEVELOP is constrained to **seven** years of anticipated future funding.

CONSTRUCT - This status authorizes the TxDOT district to complete the construction plans, perform the utility adjustments, and award a construction contract for the project in the scheduled Fiscal Year.

THE PROJECT DEVELOPMENT & PLANNING PROCESS

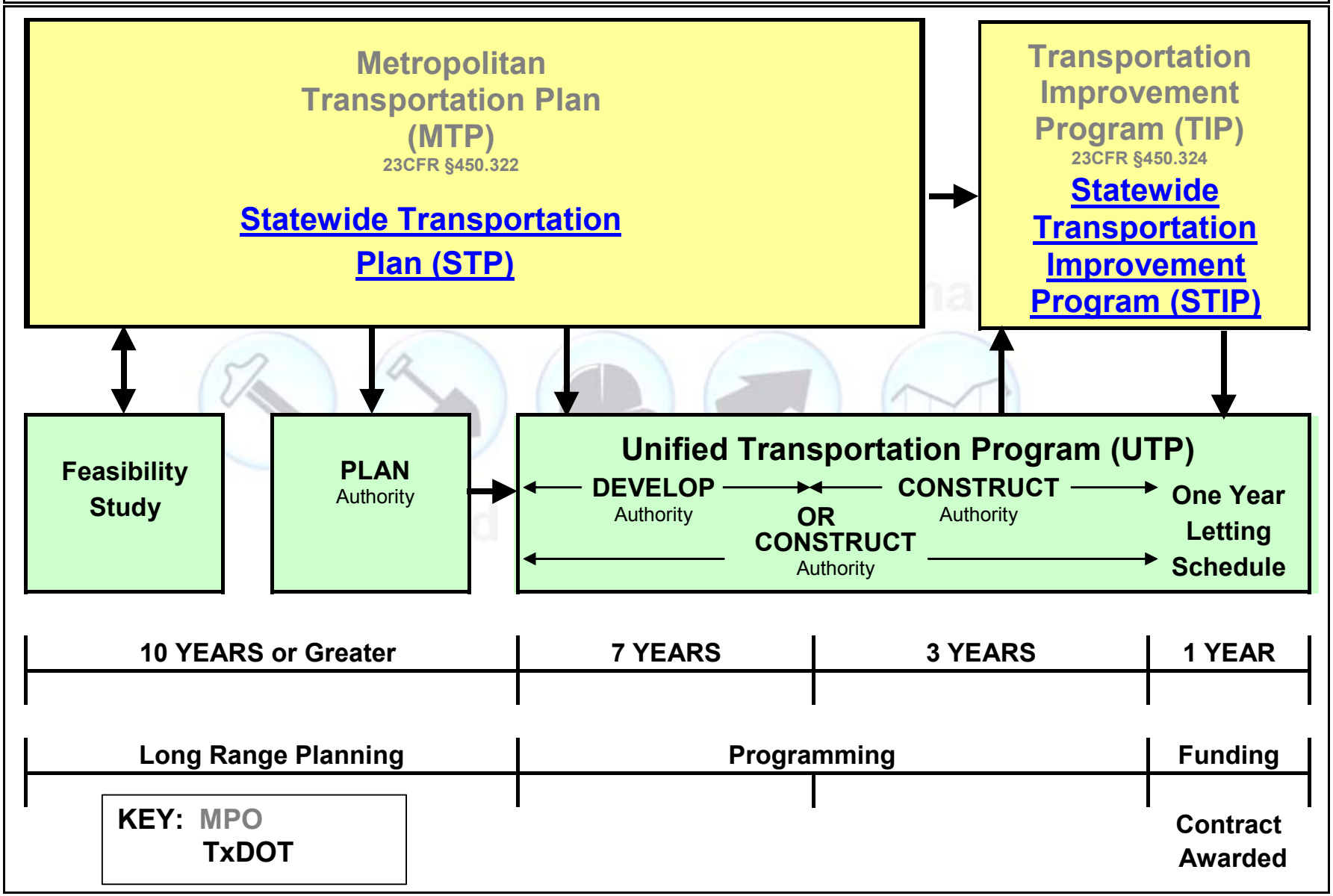

SUMMARY OF CATEGORIES

STATEWIDE PRESERVATION PROGRAM (SPP)

MAINTAIN IT

CATEGORIES NUMBER AND NAME	PROGRAMMING AUTHORITY	USUAL FUNDING	ALLOCATION PROGRAM (Yes/No) RESPONSIBLE ENTITY	RANKING INDEX OR ALLOCATION FORMULA	BRIEF SUMMARY, RESTRICTIONS, ETC.
1 Preventive Maintenance and Rehabilitation	Commission allocation by formula. **Allocation program** to districts. Projects selected by districts.	Federal 90% State 10% or Federal 80% State 20% or 100% State	Yes, Districts	**Preventive Maintenance** [1] 53% On-System lane miles 40% Lane miles of pavement distress scores between 70-89 5% Vehicle miles traveled per lane mile 2% Square footage of On-System Span Bridge Deck Area **Rehabilitation**[1] 15% Interstate Equivalent Single Axle Loads 10% Non-Interstate National Highway System (NHS) Equivalent Single Axle Loads 5% Non-NHS Equivalent Single Axle Loads 15% On-System lane miles 5% On-System vehicle miles traveled 35% Lane miles of pavement distress scores less than 60 5% Lane miles of pavement ride scores less than 2.0 5% Area of bridge deck with Sufficiency Rating between 50 and 80 3% Centerline miles of 2 lane highways with average daily traffic (ADT) greater than 400 and pavement width less than 22 feet 2% Centerline miles of operational Intelligent Transportation System (ITS)	Preventive maintenance and rehabilitation of the existing state highway system. The rehabilitation funds may be used for rehabilitation of the Interstate Highway System main lanes, frontage roads, structures, signs, pavement markings, striping, etc. The Transportation Planning and Programming Division may approve the use of rehabilitation funds for the construction of interchanges and high occupancy vehicle (HOV) lanes on the Interstate Highway System. Rehabilitation funds may not be used for the construction of new single occupancy vehicle (SOV) lanes.

Note: [1] A collaborative work group composed of transportation professionals from the Association of Texas Metropolitan Planning Organizations, the Texas Transportation Institute, the Texas Department of Transportation (TxDOT), county judges and Regional Planning Councils, recommended this formula to the Texas Transportation Commission (commission). The work group recommended averaging 3-years of pavement distress and ride scores. The commission has chosen to use the latest (1-year) of data, in order to make funding distribution decisions based on the most up-to-date information.

Texas Department of Transportation
TRANSPORTATION PLANNING AND PROGRAMMING DIVISION
JANUARY 2005

SUMMARY OF CATEGORIES

STATEWIDE PRESERVATION PROGRAM (SPP)

MAINTAIN IT

CATEGORIES NUMBER AND NAME	PROGRAMMING AUTHORITY	USUAL FUNDING	ALLOCATION PROGRAM (Yes/No) RESPONSIBLE ENTITY	RANKING INDEX OR ALLOCATION FORMULA	BRIEF SUMMARY, RESTRICTIONS, ETC.
6 Structures Replacement and Rehabilitation	Commission approval. **Project-specific** Selected statewide based on Texas Eligible Bridge Selection System (TEBSS) and evaluated statewide for cost-benefit by the Bridge Division.	Federal 80% State 20% or Federal 80% State 10% Local 10% or 100% State	No, Commission	Texas Eligible Bridge Selection System (TEBSS) and Vehicle and train traffic, accident rates, vertical clearance, roadway characteristics.	Replacement or rehabilitation of eligible bridges on and off the state highway system (functionally obsolete or structurally deficient). Replacement of existing highway-railroad grade crossings, and the rehabilitation or replacement of deficient railroad underpasses on the state highway system. Specific locations evaluated by cost-benefits derived index (benefits such as improved traffic flow, accident/fatality reduction). These funds may be used for preventive maintenance activities on bridges-requires commission approval.
8 Safety - Federal Hazard Elimination Program	Commission allocation. Statewide **allocation program**. Selected statewide by federally mandated safety indices.	Federal 90% State 10% or 100% State	Yes, Traffic Operations Division	Safety Improvement Index (SII)	Safety related projects - on and off state highway system. Projects are evaluated using three years of accident data, and ranked by Safety Improvement Index.
8 Safety - Federal Railroad Signal Safety Program	Commission allocation. Statewide **allocation program**. Selected statewide from prioritized listing.	Federal 90% State 10% or 100% State	Yes, Traffic Operations Division	Railroad Crossing Index	Installation of automatic railroad warning devices at hazardous railroad crossings on and off state highway system, selected from statewide inventory list which is prioritized by index (# of trains per day, train speed, ADT, type of existing warning device, train-involved accidents within prior five years, etc.).
8 Safety - Safety Bond Program	Commission allocation. Statewide **allocation program**. Selected statewide.	100% State	Yes, Traffic Operations Division	Safety Improvement Index (SII) and roadway safety characteristics	Allocations for the safety bond program are approved by the commission, with the program managed as an allocation program on a statewide basis.

SUMMARY OF CATEGORIES

STATEWIDE MOBILITY PROGRAM (SMP)

BUILD IT

CATEGORIES NUMBER AND NAME	PROGRAMMING AUTHORITY	USUAL FUNDING	ALLOCATION PROGRAM (Yes/No) RESPONSIBLE ENTITY	RANKING INDEX OR ALLOCATION FORMULA	BRIEF SUMMARY, RESTRICTIONS, ETC.
2 Metropolitan Area (TMA) Corridor Projects	Commission approval. **Project-specific** Corridors selected by Metropolitan Planning Organizations (MPOs). Projects scheduled by consensus of districts and MPOs.	Federal 80% State 20% or 100% State	No, Commission	Funding Target Formula 32.63 % Total vehicle miles traveled (on and off the state highway system) 22.35 % Population 17.04 % Lane miles (on system) 14.22 % Vehicle miles traveled (trucks only) 7.04 % Percentage of population under the federal poverty level 6.72 % Fatal and incapacitating[1] crashes	Mobility and added capacity projects on major state highway system corridors which serve the mobility needs of the Metropolitan Areas (TMA) Metropolitan Planning Organizations (MPOs).
3 Urban Area (non-TMA) Corridor Projects	Commission approval. **Project-specific** Corridors selected by Metropolitan Planning Organizations (MPOs). Projects scheduled by consensus of districts and MPOs.	Federal 80% State 20% or 100% State	No, Commission	Funding Target Formula 22% Total vehicle miles traveled (on and off the state highway system) 26% Population 11% Lane miles (on system) 6% Centerline miles (on system) 15% Vehicle miles traveled (trucks only) 9% Percentage of population under the federal poverty level 11% Fatal and incapacitating[1] crashes	Mobility and added capacity projects on major state highway system corridors which serve the mobility needs of the Urban Areas (non-TMA) MPOs.
4 Statewide Connectivity Corridor Projects	Commission approval. **Project-specific** Corridors selected statewide. Projects scheduled by consensus of districts.	Federal 80% State 20% or 100% State	No, Commission	Selections based on engineering analysis of projects on three corridor types: **Mobility Corridors**- based on congestion. **Connectivity Corridors**- 2 lane roadways requiring upgrade to 4-lane divided. **Strategic Corridors**- strategic corridor additions to the state highway network. An example would be Ports-to-Plains.	Mobility and added capacity projects on major state highway system corridors which serve the mobility needs of statewide connectivity between urban areas and corridors which serve mobility needs throughout the state. Composed of a highway connectivity network which includes: • the Texas Trunk System • the National Highway System (NHS) • and connections from Texas Trunk System or NHS to major ports on international borders or Texas water ports

Note: [1] An incapacitating crash is one with severe injuries which would prevent the injured from a continuation of normal activities.

Texas Department of Transportation
TRANSPORTATION PLANNING AND PROGRAMMING DIVISION
JANUARY 2005

SUMMARY OF CATEGORIES

STATEWIDE MOBILITY PROGRAM (SMP)

BUILD IT

CATEGORIES NUMBER AND NAME	PROGRAMMING AUTHORITY	USUAL FUNDING	ALLOCATION PROGRAM (Yes/No) RESPONSIBLE ENTITY	RANKING INDEX OR ALLOCATION FORMULA	BRIEF SUMMARY, RESTRICTIONS, ETC.
5 Congestion Mitigation and Air Quality Improvement	Commission allocation. Allocation based on percent of population in non-attainment areas. **Allocation program** to districts. Projects selected by MPO in consultation with TxDOT and Texas Commission on Environmental Quality.	Federal 80% State 20% or Federal 80% Local 20%	Yes, Districts	Non-attainment area population weighted by air quality severity	Addresses attainment of national ambient air quality standard in the non-attainment areas (currently Dallas-Fort Worth, Houston, Beaumont and El Paso). Funds cannot be used to add capacity for single occupancy vehicles.
7 Metropolitan Mobility/ Rehabilitation	Commission allocation. Allocation based on population. **Allocation program** to districts. Projects selected by MPO in consultation with TxDOT.	Federal 80% State 20% or Federal 80% Local 20% or 100% State	Yes, Districts	Population (2000 Census)	Transportation needs within metropolitan area boundaries with populations of 200,000 or greater. Projects selected by Metropolitan Planning Organizations (MPOs).
9 Transportation Enhancements	Commission selection and approval. **Project-Specific**- approved by separate Minute Order.	Federal 80% State 20% or Federal 80% Local 20%	No, Commission	Committee recommendation.	Projects above and beyond what normally is expected for transportation enhancements - twelve general activities as outlined in TEA-21. Projects recommended by local government entities, reviewed and recommended by committee, selected by Texas Transportation Commission as outlined in 43 TAC §11.204(c).
9 Transportation Enhancements Safety Rest Area Program	Commission allocation. Statewide **allocation program**. Selected statewide by the Maintenance Division.	Federal 80% State 20%	Yes, Maintenance Division	Selection criteria includes: travel corridors, appropriate size and spacing of rest areas, customer desired features, and operational functions.	Funds to be used to renovate, build, and relocate safety rest areas along the state highway system. Small amount of program funds used for Safety Rest Area repairs. Other federal-aid or state funds may be used for non-qualifying repair activities.

SUMMARY OF CATEGORIES

STATEWIDE MOBILITY PROGRAM (SMP)

BUILD IT

CATEGORIES NUMBER AND NAME	PROGRAMMING AUTHORITY	USUAL FUNDING	ALLOCATION PROGRAM (Yes/No) RESPONSIBLE ENTITY	RANKING INDEX OR ALLOCATION FORMULA	BRIEF SUMMARY, RESTRICTIONS, ETC.
10 Supplemental Transportation Projects - State Park Roads	Commission allocation. Statewide **allocation program**. Projects selected by Texas Parks and Wildlife Department (TPWD).	State 100%	Yes, Transportation Planning and Programming Division	None, Selected by TPWD	Construction and rehabilitation of roadways within or adjacent to state parks, fish hatcheries, etc. subject to Memorandum of Agreement between TxDOT and TPWD. Locations selected and prioritized by TPWD.
10 Supplemental Transportation Projects - Railroad Grade Crossing Replanking Program	Commission allocation. Statewide **allocation program**. Selection based on conditions of riding surface.	State 100%	Yes, Traffic Operations Division	Condition of crossing's riding surface and cost per vehicle using crossing.	Replacement of rough railroad crossing surfaces on the state highway system (approximately 140 installations per year statewide). Project selection based on conditions of the riding surface (highway, railroad and drainage) and cost per vehicle using the crossing.
10 Supplemental Transportation Projects - Railroad Signal Maintenance Program	Commission allocation. Statewide **allocation program**. Contributions to maintain signals.	State 100%	Yes, Traffic Operations Division	Number of crossings and type of automatic devices present at each.	Contributions to each railroad company based on number of state highway system crossings and type of automatic devices present at each crossing.
10 Supplemental Transportation Projects – Construction Landscape Programs	Commission allocation by formula. **Allocation program** to districts. Projects selected by districts.	State 100%	Yes, Design Division	75% Vehicle miles traveled on freeways and expressways 25% Lane miles of freeway and expressways	New landscape development and establishment projects such as typical right-of-way landscape development and establishment, aesthetic improvement (primarily in urban areas), rest area/picnic area landscape development, and erosion control and environmental mitigation activities on the state highway system.

SUMMARY OF CATEGORIES

STATEWIDE MOBILITY PROGRAM (SMP)

BUILD IT

CATEGORIES NUMBER AND NAME	PROGRAMMING AUTHORITY	USUAL FUNDING	ALLOCATION PROGRAM (Yes/No) RESPONSIBLE ENTITY	RANKING INDEX OR ALLOCATION FORMULA	BRIEF SUMMARY, RESTRICTIONS, ETC.
10 Supplemental Transportation Projects – Landscape Cost Sharing Program	Statewide **allocation program**.	State 100%	Yes, Design Division	The funding contribution will be determined for each project based on 50 percent of the total estimated project cost as proposed by the contributor.	Program allows the department to negotiate and execute joint landscape development projects through partnerships with local governments and support from civic associations, private businesses and developers for the aesthetic improvement of our state transportation system.
10 Supplemental Transportation Projects – Green Ribbon Landscape Improvement Program	Statewide **allocation program** to the districts with air quality non-attainment or near non-attainment counties.	State 100%	Yes, Design Division	Allocations based on one-half percent of the estimated letting capacity for the TxDOT districts which contain air quality non-attainment or near non-attainment counties.	Program allows the department to address new landscape development and establishment projects within districts that have air quality non-attainment or near non-attainment counties (projects to plant trees and shrubs to help mitigate the effects of air pollution).
10 Supplemental Transportation Projects (Federal)	Commission approval to participate. Federal allocations.	Federal 100% or Federal 80% State 20%	No, Commission	Not Applicable	Federal programs such as Forest Highways, Indian Reservation Highways, Federal Lands Highways, and Ferry Boat Discretionary.
10 Supplemental Transportation Projects - Curb Ramp Program	Statewide **allocation program**.	State 100%	Yes, Design Division	Projects are selected based on the conditions at the curb ramp or the location of the intersection without ramps.	This program addresses construction of replacement of handicap accessible wheelchair ramps at on-system intersections.

SUMMARY OF CATEGORIES

STATEWIDE MOBILITY PROGRAM (SMP)

BUILD IT

11 District Discretionary	Commission allocation by formula. **Allocation program** to districts. Projects selected by districts. Minimum $2.5 million allocation to each district in compliance with 78(R), HB1, VII, Rider 29.	Federal 80% State 20% or Federal 80% Local 20% or State 100%	Yes, Districts	Allocation Formula 70% On-system vehicle miles traveled 20% On-system lane miles 10% Annual truck vehicle miles traveled	Projects selected at the district's discretion.
12 Strategic Priority	Commission selection. **Project-specific**	Federal 80% State 20% or State 100%	No, Commission	Selected by Texas Transportation Commission.	Commission selected projects which promote economic development, provide system continuity with adjoining states and Mexico, increase efficiency on military deployment routes, or address other strategic needs as determined by the commission.

Texas Department of Transportation
TRANSPORTATION PLANNING AND PROGRAMMING DIVISION
JANUARY 2005

Blank Page

Texas
Department
of Transportation

2006

UNIFIED TRANSPORTATION PROGRAM

Statewide Preservation Program

EXHIBIT A

HIGHWAY CONSTRUCTION PROGRAMS
POLICY AND RESTRICTIONS

Blank Page

Category 1
Preventive Maintenance and Rehabilitation

Description

This category provides for the preventive maintenance and pavement rehabilitation on the existing State Highway System including installation and rehabilitation of traffic control devices, and the rehabilitation and maintenance of operational traffic management systems. Category 1 is intended for use in rehabilitating pavements on the state highway system.

Restrictions

Preventive Maintenance- This work is intended to preserve, rather than improve, the structural integrity of the pavement and/or structure. Examples of preventive maintenance activities include asphalt concrete pavement (ACP) overlays (2" thick maximum); seal coats; cleaning and sealing joints and cracks; patching concrete pavement; shoulder repair; scour countermeasures; cleaning and painting steel members to include application of other coatings; restore drainage systems; cleaning and sealing bridge joints; micro-surfacing; bridge deck protection; milling or bituminous level-up; clean, lubricate and reset bearings; and clean rebar/strand and patch structural concrete and seal cracks.

Rehabilitation- This category funds can be expended on any highway on the state highway system, and are intended for the rehabilitation (including approved preventive maintenance measures) of existing main lanes, structures and frontage roads.

Funds expended on the Interstate Highway system can also be used to build interchanges, high occupancy vehicle (HOV) lanes or auxiliary lanes on Interstate highways with prior approval by the Transportation Planning and Programming Division Director; however, funds cannot be used to add lanes for single occupancy vehicles (SOVs).

This category also addresses the replacement and refurbishing of signs and their appurtenances, raised reflective pavement markers and thermoplastic striping on Interstate highways.

This category is also used to address the installation and/or rehabilitation signs, pavement markings, traffic signals, and illumination systems, including minor roadway modifications to improve operations. Funds can be used to install new traffic signals as well as modernize existing signals.

This category may also be used to address the rehabilitation and maintenance of operational traffic management systems. Funds used in this manner can only be spent on contractor payments (including parts and labor) which are contracted through either the construction or General Services (ie.- catalog procurement) process. The purchase of spare parts, test equipment and other materials that will be installed by TxDOT forces are not eligible.

All projects must be developed in accordance with applicable federal and state environmental requirements. All projects must be designed, constructed, operated, and maintained in accordance with state laws, regulations, directives, safety standards, design and construction standards as required by TEA-21.

Projects in this category must have the concurrence of the MPO if it is located in their area of jurisdiction.

Category 1
Preventive Maintenance and Rehabilitation (continued)

Allocation to Districts

Allocations are approved by the commission, with the districts receiving allocations based on the following formula:

Preventive Maintenance
53% On-System lane miles
40% Lane miles of pavement distress scores between 70-89
5% Vehicle miles traveled per lane mile
2% Square footage of On-System Span Bridge Deck Area

Rehabilitation
15% Interstate Equivalent Single Axle Loads
10% Non-Interstate NHS Equivalent Single Axle Loads
5% Non-NHS Equivalent Single Axle Loads
15% On-System lane miles
5% On-System vehicle miles traveled
35% Lane miles of pavement distress scores less than 60
5% Lane miles of pavement ride scores less than 2.0
5% Area of bridge deck with Sufficiency Rating between 50 and 80
3% Centerline miles of 2 lane highways with Average Daily Traffic greater than 400 and pavement width less than 22 feet
2% Centerline miles of operational Intelligent Transportation System (ITS)

This program is managed as an **allocation program** with eligible projects developed by the districts on an as-needed basis within their allocations.

Policy

Match for preliminary engineering, construction, and right-of-way purchase/utilities will be in accordance with TxDOT's policy for Matching Funds - Participation Ratios.

Levels of Authority

CONSTRUCT – Projects authorized for complete PS&E preparation, right-of-way acquisition, utility adjustments and construction letting. (Current year plus the next three years)

Category 6
Structures Replacement and Rehabilitation

Description

Category 6 is to address the replacement or rehabilitation of deficient existing bridges located on the public highways, roads and streets in the state and the construction of grade separations at existing highway-railroad grade crossings, and the rehabilitation of deficient railroad underpasses on the state highway system.

Restrictions

Bridge projects must meet eligibility criteria including:

- being classified as functionally or structurally deficient under FHWA criteria;
- and having a FHWA sufficiency rating less than 50 to be eligible for replacement, or having a FHWA sufficiency rating of 80 or less to be eligible for rehabilitation.

All bridge replacements and rehabilitation must be in accordance with TxDOT's design standards.

The railroad grade separation projects must be at an existing highway-railroad grade crossing and replace or rehabilitate an existing deficient railroad underpass on the state highway system. The on state highway roadway must have a functional classification greater than a local road or rural minor collector.

All projects in this category must have the concurrence of the MPO if located within their area of jurisdiction. These projects must be developed in accordance with the applicable state or federal environmental requirements. They must be designed, constructed, operated, and maintained in accordance with state laws, regulations, directives, safety standards, design and construction standards as required by TEA-21.

Project Selection

The Bridge Division ranks, prioritizes and makes project selection recommendations to the commission. The commission approves all projects for this category. On and off-state system bridge projects are selected using a statewide prioritization process that utilizes a calculated score for each candidate bridge. These score considers average daily traffic, cost per vehicle, bridge condition, adequacy of roadway width and overall bridge sufficiency. The actual scoring process is referred to as the Texas Eligible Bridge Selection System (TEBSS). However, projects involving eligible candidate bridges that are appraised by TxDOT as having a “critical condition” may be selected regardless of the TEBSS score. Projects are ranked using a statewide prioritization process that utilizes the cost-benefit index (CBI) for grade crossings and a Prioritization Score for existing underpasses. The CBI considers average daily traffic, number of fatalities and injuries, and delay to vehicle traffic. The Prioritization Score considers under passing roadway width, vertical clearance, right lateral under clearance, average daily traffic per lane, and estimated construction cost per vehicle.

For off-state highway system bridge projects selected under the statewide prioritization process, consideration may be given under certain circumstances to a local government’s preference to fund a substitution project. TxDOT staff will consider the justification of each proposed substitution on a case-by-case basis and prepare specific minute orders for commission action as appropriate.

Policy

Match for preliminary engineering, construction, and right-of-way purchase/utility adjustments will be in accordance with TxDOT's Policy for Matching Funds - Participation Ratios.

Category 6
Structures Replacement and Rehabilitation (continued)

Levels of Authority

CONSTRUCT - Projects authorized for complete PS&E preparation, right-of-way acquisition, utility adjustments and construction letting. (Current year plus the next ten years).

***Note**: The Bridge Division will have oversight responsibility of the bridge projects listed in Exhibit C, D and E, which includes authorizing the bridge project letting and monitoring the TxDOT districts' ability to reach the letting targets shown on the summary page of Exhibit C, D and E.*

Category 8
Safety

Description

TEA-21 provided that 10 percent (10%) of all the STP funds apportioned to the state be dedicated to safety projects. This category is composed of the following TxDOT safety programs: Federal Hazard Elimination Program and the Federal Railroad Signal Safety Program.

Restrictions

Safety funds apportioned under the Federal Hazard Elimination Program are to be used to implement highway safety improvement projects on any public road other than an Interstate. Safety funds apportioned under the Federal Railroad Signal Safety Program are to be used to implement highway-rail grade crossing safety projects on any public road. Safety funds apportioned under the Federal Hazard Elimination Program or the Federal Railroad Signal Safety Program can also be used to develop a crash records information system.

All projects must be developed in accordance with applicable federal and state environmental requirements. All projects must be designed, constructed, operated, and maintained in accordance with state laws, regulations, directives, safety standards, design and construction standards as required by TEA-21 or its successor.

Project Selection

Allocations for the safety programs are approved by the Texas Transportation Commission, with the programs managed as allocation programs on a statewide basis with projects evaluated, ranked, prioritized and selected by the Traffic Operations Division.

Districts/Divisions receive program authority for the projects selected for inclusion in a safety program. The Federal Hazard Elimination Program is usually a one-year program with the program funds available for use within three years. The Federal Railroad Signal Safety Program is usually a one-year program with the program funds available for use within four years.

Policy

Federal Hazard Elimination Program projects are evaluated and ranked by a safety improvement index using three years of accident data.

All highway-rail crossings on the statewide inventory are prioritized using the Texas Priority Index (PI). This index is based on the number of trains per day, speed of trains, current average daily traffic, number of school bus crossings per day (special vehicles), type of warning devices, and train involved accidents within the prior five years. Those crossings with the highest PI are selected for the Federal Railroad Signal Safety Program.

Funds for a crash records information system will be approved by the Executive Director (or designee).

Match for preliminary engineering, construction, and right-of-way purchase/utility adjustments will be in accordance with TxDOT's Policy for Matching Funds - Participation Ratios.

Levels of Authority

CONSTRUCT – Projects authorized for complete plans, specifications and estimate (PS&E) preparation, right-of-way acquisition, utility adjustments and construction letting. (Current year plus the next three years).

Category 8
Safety Bond Program

Description

House Bill 3588, enacted by the 78th Legislature, added Transportation Code §222.003, to allow the commission to issue bonds and other public securities to fund state highway improvement projects. These bonds will be secured and repaid by the state highway fund.

Restrictions

Safety funds apportioned under the Safety Bond Program are to be used to implement highway safety improvement projects on the state highway system. Improvements in this program include the following work types:

- projects submitted under the guidelines of the department's Hazard Elimination Program designed to reduce the number and severity of traffic accidents;
- projects designed to increase the width of narrow two-lane highways to a width of 24 feet or greater;
- expansion of undivided highways on the Texas Highway Trunk System to four-lane divided highways;
- construction of grade separations at highway intersections;
- construction of railroad grade separations eliminating at-grade rail/highway intersections by adding new railroad overpasses or underpasses;
- the installation of median traffic barriers;
- treatment or removal of roadside fixed objects that may create a roadway safety hazard such as sign or traffic signal supports, lighting supports, vegetation, mailboxes, barriers, bridge rails, fences, culverts, ditches, curbs, embankments, and other items located in the state highway right of way;
- improvements at rail/highway at-grade crossings, including active warning devices such as crossing gates, lights, and warning bells;
- the installation of sidewalks on state highway right of way to improve pedestrian safety and mobility;
- intersection improvements designed to improve pedestrian safety such as the installation of curb ramps;
- the installation of turn lanes at highway intersections;
- the improvement of geometrics, signal timing, and other general infrastructure improvements to intersections;
- the installation or improvement of traffic signals, flashing beacons, and other traffic control devices;
- the installation or improvement of safety appurtenances; and
- the conversion of two-way frontage roads to one-way frontage roads.

All projects must be developed in accordance with applicable federal and state environmental requirements. All projects must be designed, constructed, operated, and maintained in accordance with state laws, regulations, directives, safety standards, design and construction standards as required by TEA-21 or its successor.

Project Selection

Allocations for the safety bond program are approved by the Texas Transportation Commission, with the program managed as an allocation program on a statewide basis with projects evaluated, ranked, prioritized and selected by the Traffic Operations Division.

Districts/Divisions receive program authority for the projects selected for inclusion in a safety bond program.

Policy

Safety Bond Program projects are evaluated and ranked by a safety improvement index using three years of crash data and one or more of the following criteria:

- potential of the candidate project to correct identified safety problems;
- the anticipated time required to complete the candidate project;

Category 8
Safety Bond Program (continued)

- adherence to all accepted department design standards as well as applicable state and federal law and regulations; and
- feasibility of the project.

Policy

Match for preliminary engineering, construction, and right-of-way purchase/utility adjustments will be in accordance with TxDOT's Policy for Matching Funds - Participation Ratios.

Levels of Authority

CONSTRUCT – Projects authorized for complete plans, specifications and estimate (PS&E) preparation, right-of-way acquisition, utility adjustments and construction letting. (Current year plus the next three years).

Blank Page

Texas
Department
of Transportation

2006

UNIFIED TRANSPORTATION PROGRAM

Statewide Preservation Program

EXHIBIT B

ALLOCATION PROGRAM AMOUNTS
FOR
CATEGORY 1 – PREVENTIVE MAINTENANCE AND REHABILITATION
CATEGORY 8 - SAFETY

Blank Page

ALLOCATION PROGRAM AMOUNTS

A summary of the allocated highway construction program amounts can be found on the following pages of this exhibit. The Texas Transportation Commission (commission) has previously authorized allocations for Fiscal Years (FY) 2006 through 2008. **The proposed Fiscal Year 2009 allocation will be approved through the minute order approving the entire FY 2006 Statewide Preservation Program.**

The program amounts with CONSTRUCT authority can be used to let a project to construction as soon as the construction plans are completed. The project is included in the Statewide Transportation Improvement Program (STIP) and on the approved letting schedule.

Blank Page

MAINTAIN IT
Category 1 - Preventive Maintenance and Rehabilitation

	Past Allocations							
	FY 2006		FY 2007		FY 2008		**FY 2009**	
DISTRICT	Prev. Maint.	Rehab.	Prev. Maint.	Rehab.	Prev. Maint.	Rehab.	**Prev. Maint.**	**Rehab.**
ABILENE	$10,224,000	$24,191,000	$10,716,000	$21,257,000	$9,597,000	$23,375,000	**$10,398,000**	**$30,312,000**
AMARILLO	$12,255,000	$57,868,000	$12,838,000	$44,097,000	$15,215,000	$48,089,000	**$15,946,000**	**$45,919,000**
ATLANTA	$8,140,000	$18,808,000	$8,825,000	$20,338,000	$8,718,000	$22,019,000	**$10,024,000**	**$25,845,000**
AUSTIN	$11,758,000	$29,372,000	$12,770,000	$35,238,000	$13,389,000	$35,164,000	**$15,160,000**	**$38,382,000**
BEAUMONT	$7,843,000	$37,246,000	$8,323,000	$34,411,000	$9,195,000	$38,646,000	**$9,072,000**	**$35,457,000**
BROWNWOOD	$7,370,000	$10,891,000	$7,680,000	$13,255,000	$8,009,000	$12,502,000	**$8,725,000**	**$12,380,000**
BRYAN	$8,854,000	$31,077,000	$9,352,000	$31,886,000	$9,411,000	$36,662,000	**$10,137,000**	**$40,044,000**
CHILDRESS	$6,846,000	$14,210,000	$7,170,000	$13,128,000	$8,655,000	$18,195,000	**$8,131,000**	**$17,390,000**
CORPUS CHRISTI	$8,924,000	$25,757,000	$9,470,000	$31,414,000	$10,821,000	$34,787,000	**$12,595,000**	**$46,026,000**
DALLAS	$15,371,000	$100,592,000	$15,938,000	$110,419,000	$16,059,000	$94,368,000	**$16,847,000**	**$108,068,000**
EL PASO	$6,810,000	$30,620,000	$7,589,000	$26,601,000	$6,683,000	$26,658,000	**$7,500,000**	**$32,187,000**
FORT WORTH	$11,886,000	$50,604,000	$12,884,000	$53,201,000	$12,281,000	$54,535,000	**$13,597,000**	**$55,749,000**
HOUSTON	$15,380,000	$101,695,000	$16,377,000	$144,046,000	$17,583,000	$112,698,000	**$18,685,000**	**$122,081,000**
LAREDO	$6,358,000	$15,422,000	$6,659,000	$21,172,000	$6,896,000	$26,889,000	**$7,621,000**	**$32,113,000**
LUBBOCK	$14,747,000	$41,971,000	$15,433,000	$38,324,000	$14,491,000	$43,171,000	**$15,390,000**	**$48,647,000**
LUFKIN	$8,176,000	$20,683,000	$8,521,000	$21,817,000	$8,906,000	$30,048,000	**$10,466,000**	**$26,645,000**
ODESSA	$9,357,000	$17,926,000	$9,975,000	$23,703,000	$8,273,000	$19,867,000	**$9,680,000**	**$23,918,000**
PARIS	$9,051,000	$21,473,000	$9,632,000	$25,267,000	$10,354,000	$31,498,000	**$11,066,000**	**$33,608,000**
PHARR	$7,679,000	$18,128,000	$8,267,000	$21,705,000	$8,134,000	$20,857,000	**$8,683,000**	**$24,113,000**
SAN ANGELO	$8,762,000	$25,460,000	$9,162,000	$16,059,000	$8,909,000	$19,180,000	**$9,339,000**	**$17,592,000**
SAN ANTONIO	$14,241,000	$43,955,000	$14,988,000	$47,373,000	$15,668,000	$50,632,000	**$16,436,000**	**$70,505,000**
TYLER	$11,398,000	$24,240,000	$12,422,000	$25,295,000	$16,990,000	$37,033,000	**$19,478,000**	**$39,882,000**
WACO	$10,217,000	$29,924,000	$10,590,000	$29,199,000	$10,411,000	$32,533,000	**$11,637,000**	**$35,764,000**
WICHITA FALLS	$7,930,000	$16,762,000	$8,367,000	$19,535,000	$8,550,000	$25,947,000	**$9,652,000**	**$24,061,000**
YOAKUM	$10,423,000	$25,704,000	$11,052,000	$29,260,000	$11,802,000	$30,456,000	**$13,735,000**	**$33,312,000**
TOTAL	$250,000,000	$834,579,000	$265,000,000	$898,000,000	$275,000,000	$925,809,000	**$300,000,000**	**$1,020,000,000**
GRAND TOTAL	$1,084,579,000		$1,163,000,000		$1,200,809,000		**FY 2009 allocation authorized in this SPP**	

MAINTAIN IT
Category 8 - Safety

Federal Hazard Elimination Program

	Past Allocations			
	FY 2006	FY 2007	FY 2008	FY 2009
NO DISTRICT ALLOCATIONS				
TOTAL	$74,112,000	$63,000,000	$30,000,000	$40,500,000

FY 2009 allocation authorized in this SPP

Federal Railroad Signal Safety Program

	Past Allocations			
	FY 2006	FY 2007	FY 2008	FY 2009
NO DISTRICT ALLOCATIONS				
TOTAL	$40,230,361	$29,000,000	$30,000,000	$40,500,000

FY 2009 allocation authorized in this SPP

The FY 2005 Safety Bond Program is not reflected on this page. However, the projects are reflected in the dollar amounts in the funding table under category 8

Texas
Department
of Transportation

2006

UNIFIED TRANSPORTATION PROGRAM

Statewide Preservation Program

EXHIBIT C

CATEGORY 6 ON-SYSTEM
STRUCTURES REPLACEMENT AND REHABILITATION

Blank Page

2006 STATEWIDE PRESERVATION PROGRAM
CATEGORY 6 - ON-SYSTEM STRUCTURE REPLACEMENT AND REHABILITATION

DISTRICT	FY 2006	FY 2007	FY 2008	FY 2009	FY 2010-2016	TOTAL
ABILENE	$18,072,470	$14,799,903	$9,767,304	$1,481,990	$3,932,101	$48,053,768
AMARILLO	$5,688,000	$12,942,900	$14,933,305	$2,207,501	$3,339,800	$39,111,506
ATLANTA	$23,804,645	$21,685,312	$37,830,620	$10,448,000	$54,029,080	$147,797,657
AUSTIN	$42,877,612	$62,206,975	$18,129,347	$7,905,640	$4,843,000	$135,962,574
BEAUMONT	$47,330,000	$71,702,300	$21,970,000	$27,591,000	$28,094,000	$196,687,300
BROWNWOOD	$1,361,920	$0	$0	$0	$848,100	$2,210,020
BRYAN	$7,181,503	$4,520,000	$2,260,000	$11,078,000	$17,074,000	$42,113,503
CHILDRESS	$2,659,613	$9,012,874	$2,402,040	$2,423,500	$14,090,510	$30,588,537
CORPUS CHRISTI	$7,361,369	$15,201,693	$2,083,000	$2,791,555	$0	$27,437,617
DALLAS	$26,257,982	$50,008,390	$23,851,446	$34,084,950	$198,164,078	$332,366,846
EL PASO	$0	$0	$0	$1,842,480	$7,625,420	$9,467,900
FORT WORTH	$15,982,039	$39,686,020	$34,561,518	$8,764,931	$77,923,023	$176,917,531
HOUSTON	$8,171,000	$47,496,500	$45,376,000	$31,383,500	$65,986,721	$198,413,721
LAREDO	$0	$0	$0	$9,410,440	$100,000	$9,510,440
LUBBOCK	$0	$0	$0	$0	$0	$0
LUFKIN	$31,455,976	$8,095,128	$2,938,000	$3,050,000	$15,367,000	$60,906,104
ODESSA	$2,453,085	$0	$1,583,074	$0	$3,937,356	$7,973,515
PARIS	$4,380,000	$1,377,000	$8,227,800	$17,356,500	$550,000	$31,891,300
PHARR	$15,046,854	$1,775,000	$900,000	$325,000	$0	$18,046,854
SAN ANGELO	$1,995,981	$1,114,340	$0	$2,950,000	$859,190	$6,919,511
SAN ANTONIO	$11,732,500	$10,650,000	$6,939,469	$4,700,000	$18,393,750	$52,415,719
TYLER	$4,792,000	$3,800,000	$5,650,000	$785,000	$57,714,000	$72,741,000
WACO	$11,330,843	$16,204,000	$21,165,000	$13,000,000	$107,185,000	$168,884,843
WICHITA FALLS	$3,531,757	$5,309,567	$4,318,380	$11,134,241	$1,281,586	$25,575,531
YOAKUM	$23,939,077	$8,072,000	$17,860,000	$4,086,000	$117,457,000	$171,414,077
Total	**$317,406,226**	**$405,659,902**	**$282,746,303**	**$208,800,228**	**$798,794,715**	**$2,013,407,374**

Blank Page

CATEGORY 6 - ON-SYSTEM STRUCTURE REPLACEMENT AND REHABILITATION

DISTRICT	COUNTY	HWY NO	CONT-SECT-JOB	LENGTH MILES	SCHED DT	LEVEL OF AUTHORITY	OTHER CATEGORIES DATE OF LATEST ESTEST CONST COST	OTHER PARTICIPATION OTHER CAT FUNDS CATEGORY 6 FUNDS
ABILENE	NOLAN	IH 20	0006-02-098	0.001	2006	C		$0
DESCRIPTION:	REHABILITATE BRIDGE AND APPROACHES							$0
LIMITS FROM:	AT HILLSDALE & BN&SF RR			TO: (PSN 235 & 236)				$2,583,000
NBI NUMBERS:	081770000602235; 081770000602236						3/2005	$2,583,000
ABILENE	NOLAN	IH 20	0006-03-115	0.316	2006	C		$0
DESCRIPTION:	REPLACE BRIDGES AND APPROACHES							$0
LIMITS FROM:	AT SH 70 OVERPASS			TO: (PSN 255 & PSN 256)				$2,900,000
NBI NUMBERS:	081770000603255; 081770000603256						5/2004	$2,900,000
ABILENE	SHACKELFORD	US 180	0011-05-043	0.02	2006	C		$0
DESCRIPTION:	REPLACE BRIDGE AND APPROACHES							$0
LIMITS FROM:	ON US 180 (WB)			TO: AT N PRONG OF HUBBARD CK				$750,000
NBI NUMBERS:	082090001105071						10/2004	$750,000
ABILENE	SHACKELFORD	US 180	0011-05-044	0.02	2006	C		$0
DESCRIPTION:	REPLACE BRIDGE AND APPROACHES							$0
LIMITS FROM:	ON US 180 (EBL)			TO: AT N PRONG OF HUBBARD CK				$750,000
NBI NUMBERS:	082090001105018						10/2004	$750,000
ABILENE	SCURRY	US 84	0053-09-062	0.5	2006	C		$0
DESCRIPTION:	REHABILITATE RAILROAD OVERPASS AND APPROACHES							$0
LIMITS FROM:	AT THE BN & SF RAILROAD			TO: SOUTH OF SNYDER				$4,810,000
NBI NUMBERS:	082080005309050; 082080005309051						5/2004	$4,810,000
ABILENE	KENT	US 380	0298-02-021	0.145	2006	C		$0
DESCRIPTION:	REPLACE BRIDGE AND APPROACHES							$0
LIMITS FROM:	AT FOUR MILE CREEK			TO: .				$878,310
NBI NUMBERS:	081320029802004						4/2005	$878,310
ABILENE	TAYLOR	US 277	0407-04-025	0.001	2006	C		$0
DESCRIPTION:	REHABILITATE BRIDGE AND APPROACHES							$0
LIMITS FROM:	AT SPRING AND VALLEY CREEK			TO: (PSN 13 AND 14)				$1,601,560
NBI NUMBERS:	082210040704013; 082210040704014						3/2005	$1,601,560
ABILENE	MITCHELL	SH 208	0454-03-035	0.109	2006	C		$0
DESCRIPTION:	REPLACE BRIDGE AND APPROACHES							$0
LIMITS FROM:	AT SOUTH CHAMPION CREEK			TO: (PSN 21)				$1,087,784
NBI NUMBERS:	081680045403021						11/2004	$1,087,784
ABILENE	BORDEN	FM 669	0558-02-007	0.1	2006	C		$0
DESCRIPTION:	REPLACE BRIDGE AND APPROACHES							$0
LIMITS FROM:	AT MESQUITE CREEK			TO: .				$638,002
NBI NUMBERS:	080170055802021						3/2005	$638,002
ABILENE	KENT	SH 208	1361-02-021	0.185	2006	C		$0
DESCRIPTION:	REPLACE BRIDGE AND APPROACHES							$0
LIMITS FROM:	AT THE DOUBLE MOUNTAIN FORK			TO: OF THE BRAZOS RIVER				$1,379,488
NBI NUMBERS:	081320136102003						4/2005	$1,379,488
ABILENE	CALLAHAN	FM 1864	1778-01-008	0.061	2006	C		$0
DESCRIPTION:	REHABILITATE BRIDGE AND APPROACHES							$0
LIMITS FROM:	AT BATTLE CREEK			TO: ON FM 1864				$195,188
NBI NUMBERS:	080300177801002						10/2003	$195,188
ABILENE	KENT	SH 208	2011-02-900	0.001	2006	C		$0
DESCRIPTION:	REPLACE BRIDGE AND APPROACHES							$0
LIMITS FROM:	AT SALT FORK OF BRAZOS			TO: (PSN 5)				$314,300
NBI NUMBERS:	081320201102005						2/2004	$314,300
ABILENE	CALLAHAN	FM 2228	2108-01-015	0.001	2006	C		$0
DESCRIPTION:	REHABILITATE BRIDGE AND APPROACHES							$0
LIMITS FROM:	ON FM 2228 (PSN 3)			TO: AT DRAW				$184,838
NBI NUMBERS:	080300210801003						10/2003	$184,838
ABILENE	TAYLOR	IH 20	0006-04-063	0.001	2007	C		$0
DESCRIPTION:	REHABILITATE BRIDGE & APPROACHES							$0
LIMITS FROM:	AT MULBERRY CREEK			TO: ON FRTG ROADS (PSN 134 &135)				$1,536,462
NBI NUMBERS:	082210000604134; 082210000604135						12/2004	$1,536,462
ABILENE	NOLAN	BI 20-M	0006-15-030	0.173	2007	C		$0
DESCRIPTION:	REHABILITATE BRIDGE AND APPROACHES							$0
LIMITS FROM:	AT THE AT&SF RAILWAY			TO: IN SWEETWATER				$2,263,300
NBI NUMBERS:	081770000615009						11/2003	$2,263,300

PROJECT HAS ADVANCED TO A HIGHER AUTHORIZATION.

CATEGORY 6 - ON-SYSTEM STRUCTURE REPLACEMENT AND REHABILITATION

DISTRICT	COUNTY	HWY NO	CONT-SECT-JOB	LENGTH MILES	SCHED DT	LEVEL OF AUTHORITY	OTHER CATEGORIES DATE OF LATEST	OTHER PARTICIPATION OTHER CAT FUNDS CATEGORY 6 FUNDS ESTEST CONST COST
ABILENE	STONEWALL	US 83	0032-07-023	0.001	2007	C		$0
DESCRIPTION:	REHAB BRIDGE AND APPROACHES							$0
LIMITS FROM:	AT SALT FORK OF BRAZOS (PSN 29)			TO: .				$2,050,483
NBI NUMBERS:082170003207029							11/2003	$2,050,483
ABILENE	STONEWALL	US 83	0032-07-024	0.076	2007	C		$0
DESCRIPTION:	REHABILITATE BRIDGE AND APPROACHES							$0
LIMITS FROM:	AT STINKING CREEK			TO: ON US 83				$2,050,483
NBI NUMBERS:082170003207030							10/2003	$2,050,483
ABILENE	TAYLOR	US 84	0054-01-022	0.001	2007	C		$0
DESCRIPTION:	REHABILITATE BRIDGE							$0
LIMITS FROM:	AT EAST JIM NED CREEK			TO: (STR 1)				$262,200
NBI NUMBERS:082210005401001							3/2004	$262,200
ABILENE	TAYLOR	US 84	0054-01-023	0.001	2007	C		$0
DESCRIPTION:	REHABILITATE BRIDGE							$0
LIMITS FROM:	AT EAST FORK OF JIM NED CK			TO: (PSN 2)				$325,400
NBI NUMBERS:082210005401002							3/2004	$325,400
ABILENE	TAYLOR	US 84	0054-01-024	0.001	2007	C		$0
DESCRIPTION:	REHABILITATE BRIDGE							$0
LIMITS FROM:	AT EAST FORK OF JIM NED CREEK			TO: (PSN 3)				$194,300
NBI NUMBERS:082210005401003							3/2004	$194,300
ABILENE	TAYLOR	US 84	0054-01-025	0.001	2007	C		$0
DESCRIPTION:	REHABILITATE BRIDGE							$0
LIMITS FROM:	AT JIM NED CREEK			TO: (PSN #62)				$2,300,000
NBI NUMBERS:082210005401062							3/2004	$2,300,000
ABILENE	TAYLOR	US 84	0054-01-026	0.001	2007	C		$0
DESCRIPTION:	REHABILITATE BRIDGE							$0
LIMITS FROM:	AT RED BANK CREEK			TO: (PSN #63)				$1,200,000
NBI NUMBERS:082210005401063							3/2004	$1,200,000
ABILENE	TAYLOR	US 84	0054-01-027	0.001	2007	C		$0
DESCRIPTION:	REHABILITATE BRIDGE							$0
LIMITS FROM:	AT BUFFALO CREEK			TO: (PSN 64)				$552,400
NBI NUMBERS:082210005401064							3/2004	$552,400
ABILENE	TAYLOR	US 84	0054-01-028	0.001	2007	C		$0
DESCRIPTION:	REHABILITATE BRIDGE							$0
LIMITS FROM:	AT BUCK CREEK			TO: (PSN 65)				$442,400
NBI NUMBERS:082210005401065							3/2004	$442,400
ABILENE	SHACKELFORD	FM 601	0107-03-013	0.1	2007	C		$0
DESCRIPTION:	CONSTRUCT NEW BRIDGE PARALLEL TO EXISTING HISTORICAL BRIDGE							$0
LIMITS FROM:	AT HUBBARD CREEK			TO: .				$1,002,475
NBI NUMBERS:082090010703012							11/2003	$1,002,475
ABILENE	NOLAN	FM 419	0983-03-024	0.033	2007	C		$0
DESCRIPTION:	REPLACE BRIDGE AND APPROACHES							$0
LIMITS FROM:	FM 419			TO: AT KILDOOGAN CREEK (PSN 2)				$620,000
NBI NUMBERS:081770098303002							3/2005	$620,000
ABILENE	HOWARD	IH 20	0005-05-900	0.133	2008	C		$0
DESCRIPTION:	REHABILITATE BRIDGE AND APPROACHES							$0
LIMITS FROM:	AT BI 20-G			TO: (PSN 148)				$1,017,951
NBI NUMBERS:081150000505148							11/2004	$1,017,951
ABILENE	TAYLOR	US 84	0006-18-050	0.001	2008	C		$0
DESCRIPTION:	REHABILITATE BRIDGE & APPRACHES							$0
LIMITS FROM:	US 84_(PSN 67)			TO: AT UPRR & CR				$6,049,935
NBI NUMBERS:082210000618067							10/2003	$6,049,935
ABILENE	TAYLOR	BI 20-R	0006-18-901	0.038	2008	C		$0
DESCRIPTION:	BRIDGE WIDEINING AND REHAB							$0
LIMITS FROM:	AT RAINY CREEK (PSN 49)			TO: .				$993,000
NBI NUMBERS:082210000618049							11/2004	$993,000
ABILENE	HOWARD	SH 176	0548-04-901	0.089	2008	C		$0
DESCRIPTION:	REPLACE BRIDGE AND APPROACHES							$0
LIMITS FROM:	AT SULPHUR DRAW			TO: (PSN 7)				$486,576
NBI NUMBERS:081150054804007							11/2004	$486,576

PROJECT HAS ADVANCED TO A HIGHER AUTHORIZATION.

CATEGORY 6 - ON-SYSTEM STRUCTURE REPLACEMENT AND REHABILITATION

DISTRICT	COUNTY	HWY NO	CONT-SECT-JOB	LENGTH MILES	SCHED DT	LEVEL OF AUTHORITY	OTHER CATEGORIES DATE OF LATEST	OTHER PARTICIPATION OTHER CAT FUNDS CATEGORY 6 FUNDS ESTEST CONST COST
ABILENE	TAYLOR	FM 707	0677-02-011	0.001	2008	C		$0
DESCRIPTION:	REHABILITATE BRIDGE							$0
LIMITS FROM:	AT MULBERRY CREEK			TO: .				$395,000
NBI NUMBERS:	082210067702005						11/2004	$395,000
ABILENE	TAYLOR	FM 89	2935-01-009	0.1	2008	C		$0
DESCRIPTION:	REHABILITATE BRIDGE							$0
LIMITS FROM:	ON FM 89			TO: AT ELM CREEK				$412,421
NBI NUMBERS:	082210293501002						11/2004	$412,421
ABILENE	TAYLOR	FM 89	2935-01-010	0.001	2008	C		$0
DESCRIPTION:	REHABILITATE BRIDGE							$0
LIMITS FROM:	AT ELM CREEK			TO: (PSN 3)				$412,421
NBI NUMBERS:	082210293501003						12/2004	$412,421
ABILENE	HOWARD	IH 20	0005-06-109	0.066	2009	C		$0
DESCRIPTION:	REHABILITATE BRIDGE AND APPROACHES							$0
LIMITS FROM:	AT BUSINESS LOOP 20			TO: ON IH 20 EB				$1,481,990
NBI NUMBERS:	081150000506129						10/2004	$1,481,990
ABILENE	TAYLOR	IH 20	0006-05-900	0.133		C		$0
DESCRIPTION:	BRIDGE WIDENING AND REHAB							$0
LIMITS FROM:	AT US 84 (PSN 191)			TO: 1.4 MI E OF FM 707				$3,108,400
NBI NUMBERS:	082210000605191						11/2004	$3,108,400
ABILENE	NOLAN	IH 20	0006-03-900	0.001		C		$0
DESCRIPTION:	REHABILITATE BRIDGE & APPROACHES							$0
LIMITS FROM:	AT SWEETWATER CREEK			TO: ON FRTG ROADS (PSN 162 & 163)				$450,000
NBI NUMBERS:	081770000603162; 081770000603163						3/2005	$450,000
ABILENE	TAYLOR	FM 126	0733-03-900	0.001		C		$0
DESCRIPTION:	REPLACE BRIDGE & APPROACHES							$0
LIMITS FROM:	ON FM 126 (PSN 13)			TO: AT MULBERRY CREEK				$373,701
NBI NUMBERS:	082210073303013						10/2003	$373,701
				ABILENE TOTAL:				$0
				37 PROJECTS				$0
								$48,053,768
								$48,053,768

PROJECT HAS ADVANCED TO A HIGHER AUTHORIZATION.

CATEGORY 6 - ON-SYSTEM STRUCTURE REPLACEMENT AND REHABILITATION

DISTRICT	COUNTY	HWY NO	CONT-SECT-JOB	LENGTH MILES	SCHED DT	LEVEL OF AUTHORITY	OTHER CATEGORIES DATE OF LATEST ESTEST CONST COST	OTHER PARTICIPATION OTHER CAT FUNDS CATEGORY 6 FUNDS
AMARILLO	OCHILTREE	US 83	0030-03-022	0.1	2006	C		$0
DESCRIPTION:	REPLACE BRIDGE & APPROACHES							$0
LIMITS FROM:	AT WOLF CREEK, S WOLF CREEK AND			TO: NORTHUP CREEK				$3,000,000
NBI NUMBERS:	041790003003025; 041790003003023; 041790003003024; 041790003003025						12/2004	$3,000,000
AMARILLO	CARSON	IH 40	0275-02-057	0.1	2006	C		$0
DESCRIPTION:	REPLACE BRIDGE & APPROACHES							$0
LIMITS FROM:	AT FM 2373 AND AT FM 2161			TO: .				$2,088,000
NBI NUMBERS:	040330027502053; 040330027502052						12/2004	$2,088,000
AMARILLO	HUTCHINSON	RM 1319	2437-01-018	0.1	2006	C		$0
DESCRIPTION:	REPLACE BRIDGE & APPROACHES							$0
LIMITS FROM:	AT ANTELOPE CREEK			TO: .				$600,000
NBI NUMBERS:	041180243701002; 041180243701002						12/2004	$600,000
AMARILLO	DEAF SMITH	US 60	0168-05-033	0.1	2007	C		$0
DESCRIPTION:	REPLACE BRIDGE AND APPROACHES							$0
LIMITS FROM:	AT TIERRA BLANCA CREEK			TO: .				$1,871,500
NBI NUMBERS:	040590016805004; 040590016805004						12/2004	$1,871,500
AMARILLO	RANDALL	IH 27	0168-09-107	0.064	2007	C		$0
DESCRIPTION:	REPAIR AND WIDEN BRIDGE AND APPROACHES							$0
LIMITS FROM:	UNDERPASS AT FM 2219			TO: .				$1,700,000
NBI NUMBERS:	041910016809035						12/2004	$1,700,000
AMARILLO	SHERMAN	US 54	0238-05-033	0.1	2007	C		$0
DESCRIPTION:	REPLACE BRIDGE AND APPROACHES							$0
LIMITS FROM:	AT COLDWATER CREEK			TO: .				$840,700
NBI NUMBERS:	042110023805009						12/2004	$840,700
AMARILLO	HUTCHINSON	SH 207	0356-01-092	0.1	2007	C		$0
DESCRIPTION:	REPLACE BRIDGE & APPR							$0
LIMITS FROM:	AT PANHANDLE NORTHERN RAILROAD			TO: .				$1,648,000
NBI NUMBERS:	041180035601007; 041180035601007						12/2004	$1,648,000
AMARILLO	CARSON	SH 207	0356-02-034	0.062	2007	C		$0
DESCRIPTION:	REPLACE BRIDGE AND APPROACHES							$0
LIMITS FROM:	AT MIDDLE DIXON CREEK, STR # 5			TO: .				$532,500
NBI NUMBERS:	040330035602005; 040330035602005						12/2004	$532,500
AMARILLO	CARSON	SH 207	0356-02-038	0.1	2007	C		$0
DESCRIPTION:	REPLACE BRIDGE & APPROACHES							$0
LIMITS FROM:	AT WEST DIXON CREEK			TO: .				$532,500
NBI NUMBERS:	040330035602004						12/2004	$532,500
AMARILLO	HUTCHINSON	SH 152	0455-01-042	0.1	2007	C		$0
DESCRIPTION:	REPLACE BRIDGE AND APPROACHES							$0
LIMITS FROM:	AT DIXON CREEK			TO: .				$1,558,500
NBI NUMBERS:	041180045501001						12/2004	$1,558,500
AMARILLO	GRAY	SH 273	0560-02-031	0.1	2007	C		$0
DESCRIPTION:	REPLACE BRIDGE AND APPROACHES							$0
LIMITS FROM:	AT NORTH FORK OF RED RIVER			TO: .				$3,701,500
NBI NUMBERS:	040910056002011						12/2004	$3,701,500
AMARILLO	DEAF SMITH	SH 214	1491-02-900	0.1	2007	C		$0
DESCRIPTION:	REPLACE BRIDGE & APPROACHES							$0
LIMITS FROM:	AT TIERRA BLANCA			TO: .				$557,700
NBI NUMBERS:	040590149102002						12/2004	$557,700
AMARILLO	HEMPHILL	US 83	0030-05-056	0.1	2008	C		$0
DESCRIPTION:	REPLACE BRIDGE & APPROACHES							$0
LIMITS FROM:	AT WEST FORK OF HORSE CREEK			TO: .				$2,000,000
NBI NUMBERS:	041070003005003; 041070003005002						12/2004	$2,000,000
AMARILLO	DALLAM	US 87	0040-03-048	0.1	2008	C		$0
DESCRIPTION:	REPLACE BRIDGE & APPROACHES							$0
LIMITS FROM:	AT RITA BLANCO CREEK			TO: .				$1,440,005
NBI NUMBERS:	040560004003002						12/2004	$1,440,005
AMARILLO	POTTER	US 87	0041-07-084	0.1	2008	C		$0
DESCRIPTION:	REHABILITATE BRIDGE & APPROACHES							$0
LIMITS FROM:	AT LOOP 434			TO: .				$775,300
NBI NUMBERS:	041880004107037						12/2004	$775,300

PROJECT HAS ADVANCED TO A HIGHER AUTHORIZATION.

CATEGORY 6 - ON-SYSTEM STRUCTURE REPLACEMENT AND REHABILITATION

DISTRICT	COUNTY	HWY NO	CONT-SECT-JOB	LENGTH MILES	SCHED DT	LEVEL OF AUTHORITY	OTHER CATEGORIES DATE OF LATEST	OTHER PARTICIPATION OTHER CAT FUNDS CATEGORY 6 FUNDS ESTEST CONST COST
AMARILLO	POTTER	US 87	0041-07-085	0.1	2008	C		$0
DESCRIPTION:	REPLACE BRIDGE & APPROACHES							$0
LIMITS FROM:	AT NORTHEAST 24TH AVENUE			TO: .				$830,000
NBI NUMBERS:	041880004107031						12/2004	$830,000
AMARILLO	CARSON	IH 40	0275-03-051	0.1	2008	C		$0
DESCRIPTION:	REPLACE BRIDGE & APPROACHES							$0
LIMITS FROM:	AT SH 207 AND AT EVANS ROAD			TO: .				$2,088,000
NBI NUMBERS:	040330027503058; 040330027503057; 040330027503058; 040330027503057						12/2004	$2,088,000
AMARILLO	HANSFORD	SH 15	0308-02-900	0.1	2008	C		$0
DESCRIPTION:	REPLACE BRIDGE & APPROACHES							$0
LIMITS FROM:	AT PALO DURO CREEK			TO: .				$800,000
NBI NUMBERS:	040990030802002; 040990030802002						12/2004	$800,000
AMARILLO	ROBERTS	SH 70	0490-04-900	0.1	2008	C		$0
DESCRIPTION:	REPLACE BRIDGE AND APPROACHES							$0
LIMITS FROM:	AT CHICKEN CREEK			TO: .				$900,000
NBI NUMBERS:	041970049004003						12/2004	$900,000
AMARILLO	GRAY	SH 273	0560-02-033	0.1	2008	C		$0
DESCRIPTION:	REPLACE BRIDGE & APPROACHES							$0
LIMITS FROM:	AT RED MUD CREEK			TO: .				$600,000
NBI NUMBERS:	040910056002009						12/2004	$600,000
AMARILLO	LIPSCOMB	SH 23	1337-01-900	0.1	2008	C		$0
DESCRIPTION:	REPLACE BRIDGE & APPROACHES							$0
LIMITS FROM:	AT KIOWA AND AT GILHULA CREEK			TO: .				$800,000
NBI NUMBERS:	041480133701005; 041480133701002						12/2004	$800,000
AMARILLO	LIPSCOMB	SH 23	1337-02-900	0.1	2008	C		$0
DESCRIPTION:	REPLACE BRIDGE & APPROACHES							$0
LIMITS FROM:	AT WOLF CREEK			TO: .				$700,000
NBI NUMBERS:	041480133702006						12/2004	$700,000
AMARILLO	LIPSCOMB	FM 1454	1339-02-900	0.1	2008	C		$0
DESCRIPTION:	REPLACE BRIDGE & APPR							$0
LIMITS FROM:	AT WOLF CREEK			TO: .				$3,000,000
NBI NUMBERS:	041480133902003						12/2004	$3,000,000
AMARILLO	LIPSCOMB	FM 2248	2078-02-007	0.1	2008	C		$0
DESCRIPTION:	REPLACE BRIDGE AND APPROACHES							$0
LIMITS FROM:	AT NORTH FORK KIOWA CREEK			TO: .				$600,000
NBI NUMBERS:	041480207802002						12/2004	$600,000
AMARILLO	GRAY	FM 2391	2221-02-902	0.1	2008	C		$0
DESCRIPTION:	REPLACE BRIDGE & APPROACHES							$0
LIMITS FROM:	AT RED DEER CREEK			TO: .				$400,000
NBI NUMBERS:	040910222102001						12/2004	$400,000
AMARILLO	RANDALL	IH 27	0168-09-108	0.064	2009	C	(1)	$0
DESCRIPTION:	REPAIR AND WIDEN BRIDGE AND APPROACHES							$5,002,500
LIMITS FROM:	AT ROCKWELL ROAD			TO: .				$2,207,501
NBI NUMBERS:	041910016809036						12/2004	$7,210,001
AMARILLO	POTTER	US 60	0041-07-080	0.1		C		$0
DESCRIPTION:	REHABILITATE BRIDGE AND APPROACHES							$0
LIMITS FROM:	UNDERPASS AT FIRST STREET			TO: .				$200,000
NBI NUMBERS:	041880004107055						12/2004	$200,000
AMARILLO	POTTER	US 87	0041-07-082	0.1		C		$0
DESCRIPTION:	REHABILITATE BRIDGE AND APPROACHES							$0
LIMITS FROM:	AT SANTA FE RR OVERPASS			TO: .				$1,250,000
NBI NUMBERS:	041880004107049						12/2004	$1,250,000
AMARILLO	GRAY	IH 40	0275-11-901	0.1		C		$0
DESCRIPTION:	REHABILITATE BRIDGE & APPROACHES							$0
LIMITS FROM:	AT LP 555, EASTBOUND			TO: .				$900,000
NBI NUMBERS:	040910027511141						2/2005	$900,000
AMARILLO	RANDALL	US 60	0168-09-900	0.1		C		$0
DESCRIPTION:	REHABILITATE BRIDGE & APPROACHES							$0
LIMITS FROM:	AT COUNTY ROAD			TO: .				$300,000
NBI NUMBERS:	041910016809026						2/2005	$300,000

PROJECT HAS ADVANCED TO A HIGHER AUTHORIZATION.

CATEGORY 6 - ON-SYSTEM STRUCTURE REPLACEMENT AND REHABILITATION

DISTRICT	COUNTY	HWY NO	CONT-SECT-JOB	LENGTH MILES	SCHED DT	LEVEL OF AUTHORITY	OTHER CATEGORIES DATE OF LATEST ESTEST	OTHER PARTICIPATION OTHER CAT FUNDS CATEGORY 6 FUNDS CONST COST
AMARILLO	RANDALL	US 60	0168-08-062	0.1		C		$0
DESCRIPTION:	REPLACE BRIDGE & APPROACHES							$0
LIMITS FROM:	AT US 87 & US 60 CONNECTOR IN CANYO			TO: .				$689,800
NBI NUMBERS:041910016808067							12/2004	$689,800
				AMARILLO TOTAL:				$0
				31 PROJECTS				$5,002,500
								$39,111,506
								$44,114,006

PROJECT HAS ADVANCED TO A HIGHER AUTHORIZATION.

CATEGORY 6 - ON-SYSTEM STRUCTURE REPLACEMENT AND REHABILITATION

DISTRICT	COUNTY	HWY NO	CONT-SECT-JOB	LENGTH MILES	SCHED DT	LEVEL OF AUTHORITY	OTHER CATEGORIES DATE OF LATEST ESTEST CONST COST	OTHER PARTICIPATION OTHER CAT FUNDS CATEGORY 6 FUNDS
ATLANTA	CAMP	SH 11	0083-08-043	0.053	2006	C		$0
DESCRIPTION:	WIDEN BRIDGE AND APPROACHES							$0
LIMITS FROM:	AT KCS RAILWAY OVERPASS			TO: .				$1,169,000
NBI NUMBERS:190320008308056							3/2005	$1,169,000
ATLANTA	TITUS	SH 11	0083-09-026	0.172	2006	C		$0
DESCRIPTION:	WIDEN BRIDGE AND APPROACHES							$0
LIMITS FROM:	AT BIG CYPRESS CREEK			TO: .				$2,277,000
NBI NUMBERS:192250008309038							3/2005	$2,277,000
ATLANTA	HARRISON	US 80	0096-07-034	0.001	2006	C		$0
DESCRIPTION:	REHAB SOUTHBOUND BRIDGE AND APPROACHES							$0
LIMITS FROM:	AT LOOP 281 UNDERPASS			TO: .				$950,000
NBI NUMBERS:191030009607093							8/2002	$950,000
ATLANTA	CASS	FM 248	0138-10-018	1.233	2006	C		$0
DESCRIPTION:	REPLACE 3 BRIDGES AND APPROACHES							$0
LIMITS FROM:	AT FRAZIER CREEK, FRAZIER CREEK REL			TO: AND CAMP CREEK				$4,669,895
NBI NUMBERS:190340013810054; 190340013810055; 190340013810056							5/2005	$4,669,895
ATLANTA	BOWIE	FM 561	0330-03-020	0.186	2006	C		$0
DESCRIPTION:	REPLACE BRIDGE AND APPROACHES							$0
LIMITS FROM:	AT WEAVER CREEK			TO: .				$1,413,000
NBI NUMBERS:190190033003007							3/2005	$1,413,000
ATLANTA	UPSHUR	SH 154	0401-04-025	0.1	2006	C		$0
DESCRIPTION:	REPLACE BRIDGE AND APPROACHES							$0
LIMITS FROM:	AT KELSEY CREEK			TO: .				$4,453,156
NBI NUMBERS:192300040104009							11/2004	$4,453,156
ATLANTA	BOWIE	IH 30	0610-07-904	0.01	2006	C		$0
DESCRIPTION:	REHABILITATE BRIDGE AND APPROACHES							$0
LIMITS FROM:	AT US 59 UNDERPASS NB & SB			TO: .				$4,150,000
NBI NUMBERS:190190061007068; 190190061007069							12/2004	$4,150,000
ATLANTA	BOWIE	IH 30	0610-07-905	0.001	2006	C		$0
DESCRIPTION:	REPLACE BRIDGE AND APPROACHES							$0
LIMITS FROM:	AT US 59/71 (STATELINE) INTERCHANGE			TO: .				$2,550,000
NBI NUMBERS:190190061007040							4/2005	$2,550,000
ATLANTA	MORRIS	FM 144	0750-01-013	0.403	2006	C		$0
DESCRIPTION:	REPLACE 2 BRIDGES AND APPROACHES ON 2 LANE HIGHWAY							$0
LIMITS FROM:	AT BOGGY CREEK &			TO: BOGGY CREEK RELIEF				$738,594
NBI NUMBERS:191720075001001							4/2005	$738,594
ATLANTA	TITUS	FM 899	1176-02-011	0.378	2006	C		$0
DESCRIPTION:	REPLACE BRIDGE AND APPROACHES							$0
LIMITS FROM:	AT TANKERSLEY CREEK			TO: .				$1,434,000
NBI NUMBERS:192250117602005; 192250117602006							3/2005	$1,434,000
ATLANTA	BOWIE	US 67	0010-12-063	0.01	2007	C		$0
DESCRIPTION:	REHABILITATE BRIDGES AND APPROACHES							$0
LIMITS FROM:	AT BIG CREEK & AT CANEY CREEK			TO: .				$788,000
NBI NUMBERS:190190001012103; 190190001012104							3/2005	$788,000
ATLANTA	BOWIE	US 82	0046-05-036	0.001	2007	C		$0
DESCRIPTION:	WIDEN GRADE SEPARATION & APPROACHES							$0
LIMITS FROM:	AT SH 8 UNDERPASS			TO: .				$2,412,000
NBI NUMBERS:190190004605030							3/2005	$2,412,000
ATLANTA	BOWIE	SH 98	0330-01-026	0.153	2007	C		$0
DESCRIPTION:	REHABILITATE BRIDGES AND APPROACHES							$0
LIMITS FROM:	AT ANDERSON CRK & ANDERSON CRK RELI			TO: .				$641,000
NBI NUMBERS:190190033001011; 190190033001012							3/2005	$641,000
ATLANTA	HARRISON	IH 20	0495-10-075	0.01	2007	C		$0
DESCRIPTION:	REHABILITATE BRIDGE AND APPROACHES							$0
LIMITS FROM:	AT US 80 UNDERPASS			TO: .				$533,000
NBI NUMBERS:191030049510132							3/2005	$533,000
ATLANTA	UPSHUR	SH 155	0520-02-035	0.001	2007	C		$0
DESCRIPTION:	REPLACE BRIDGE AND APPROACHES							$0
LIMITS FROM:	AT UNION PACIFIC RR OVERPASS			TO: 1.8 MI NE OF FM 1002				$1,757,000
NBI NUMBERS:192300052002009							3/2005	$1,757,000

PROJECT HAS ADVANCED TO A HIGHER AUTHORIZATION.

CATEGORY 6 - ON-SYSTEM STRUCTURE REPLACEMENT AND REHABILITATION

DISTRICT	COUNTY	HWY NO	CONT-SECT-JOB	LENGTH MILES	SCHED DT	LEVEL OF AUTHORITY	OTHER CATEGORIES DATE OF LATEST ESTEST CONST COST	OTHER PARTICIPATION OTHER CAT FUNDS CATEGORY 6 FUNDS
ATLANTA	UPSHUR	SH 155	0520-02-036	0.19	2007	C		$0
DESCRIPTION:	REPLACE BRIDGE AND APPROACHES							$0
LIMITS FROM:	AT BIG SANDY CREEK			TO: 0.6 MI S OF FM 1002				$3,934,000
NBI NUMBERS:192300052002010							3/2005	$3,934,000
ATLANTA	HARRISON	SH 43	0569-04-016	0.01	2007	C		$0
DESCRIPTION:	REHABILITATE BRIDGE AND APPROACHES							$0
LIMITS FROM:	AT KCS OVERPASS			TO: .				$329,000
NBI NUMBERS:191030056904013							3/2005	$329,000
ATLANTA	HARRISON	FM 134	0632-03-025	0.057	2007	C		$0
DESCRIPTION:	REPLACE 2 BRIDGES AND APPROACHES ON 2 LANE HIGHWAY							$0
LIMITS FROM:	AT HARRISON BAYOU & HARRISON BAYOU			TO: RELIEF				$2,804,000
NBI NUMBERS:191030063203010; 191030063203009							3/2005	$2,804,000
ATLANTA	CAMP	FM 556	1019-01-016	0.037	2007	C		$0
DESCRIPTION:	REPLACE BRIDGE AND APPROACHES ON 2 LANE HIGHWAY							$0
LIMITS FROM:	AT LILLY CREEK			TO: .				$1,112,000
NBI NUMBERS:190320101901005							3/2005	$1,112,000
ATLANTA	CAMP	FM 557	1019-02-016	0.029	2007	C		$0
DESCRIPTION:	REPLACE 2 BRIDGES AND APPROACHES ON 2 LANE HIGHWAY							$0
LIMITS FROM:	AT PRAIRIE CREEK & PRAIRIE CREEK RE			TO: .				$1,639,000
NBI NUMBERS:190320101902003; 190320101902002							3/2005	$1,639,000
ATLANTA	TITUS	FM 899	1176-02-013	0.022	2007	C		$0
DESCRIPTION:	REPLACE BRIDGE AND APPROACHES							$0
LIMITS FROM:	AT DRAGOO CREEK			TO: .				$974,312
NBI NUMBERS:192250117602004							10/2004	$974,312
ATLANTA	PANOLA	FM 2517	2239-01-021	2.11	2007	C		$0
DESCRIPTION:	WIDEN BRIDGES AND APPROACHES							$0
LIMITS FROM:	AT SIX MILE CREEK, SIX MILE CREEK R			TO: SABINE RIVER & SABINE RIVER RELIEF				$3,621,000
NBI NUMBERS:191830223901001; 191830223901002; 191830223901004; 191830223901003							3/2005	$3,621,000
ATLANTA	HARRISON	FM 2879	2880-01-016	0.53	2007	C		$0
DESCRIPTION:	REHABILITATE BRIDGES AND APPROACHES							$0
LIMITS FROM:	AT LITTLE CYPRESS BAYOU AND N & S R			TO: .				$1,141,000
NBI NUMBERS:191030288001001; 191030288001003; 191030288001002							3/2005	$1,141,000
ATLANTA	BOWIE	FM 991	0010-19-900	0.01	2008	C		$0
DESCRIPTION:	REHABILITATE BRIDGE AND APPROACHES							$0
LIMITS FROM:	AT AKIN CREEK			TO: .				$272,000
NBI NUMBERS:190190001019108							10/2004	$272,000
ATLANTA	BOWIE	US 82	0046-03-901	0.01	2008	C		$0
DESCRIPTION:	REHABILITATE BRIDGE AND APPROACHES							$0
LIMITS FROM:	AT US 259 UNDERPASS			TO: .				$456,000
NBI NUMBERS:190190004603035							10/2003	$456,000
ATLANTA	BOWIE	FM 992	0085-02-901	0.01	2008	C		$0
DESCRIPTION:	REHABILITATE BRIDGE AND APPROACHES							$0
LIMITS FROM:	AT ANDERSON CREEK			TO: .				$324,000
NBI NUMBERS:190190008502031							10/2003	$324,000
ATLANTA	BOWIE	US 259	0085-04-902	0.01	2008	C		$0
DESCRIPTION:	REHABILITATE BRIDGE AND APPROACHES							$0
LIMITS FROM:	AT NORTH MILL CREEK			TO: .				$297,000
NBI NUMBERS:190190008504026							10/2003	$297,000
ATLANTA	BOWIE	US 259	0085-04-910	0.01	2008	C		$0
DESCRIPTION:	REHABILITATE BRIDGE AND APPROACHES							$0
LIMITS FROM:	AT RED RIVER			TO: .				$4,565,000
NBI NUMBERS:190190008504022							10/2004	$4,565,000
ATLANTA	PANOLA	US 79	0246-02-043	0.01	2008	C		$0
DESCRIPTION:	REHABILITATE BRIDGE AND APPROACHES							$0
LIMITS FROM:	AT IRONS BAYOU			TO: .				$340,000
NBI NUMBERS:191830024602007							10/2003	$340,000
ATLANTA	CAMP	FM 3384	0248-08-900	0.01	2008	C		$0
DESCRIPTION:	REHABILITATE BRIDGE AND APPROACHES							$0
LIMITS FROM:	AT DARBY CREEK TRIBUTARY			TO: .				$271,600
NBI NUMBERS:190320024808003							10/2004	$271,600

PROJECT HAS ADVANCED TO A HIGHER AUTHORIZATION.

CATEGORY 6 - ON-SYSTEM STRUCTURE REPLACEMENT AND REHABILITATION

DISTRICT	COUNTY	HWY NO	CONT-SECT-JOB	LENGTH MILES	SCHED DT	LEVEL OF AUTHORITY	OTHER CATEGORIES DATE OF LATEST	OTHER PARTICIPATION OTHER CAT FUNDS CATEGORY 6 FUNDS ESTEST CONST COST
ATLANTA	CAMP	FM 3384	0248-08-910	0.01	2008	C		$0
DESCRIPTION:	REHABILITATE BRIDGE AND APPROACHES							$0
LIMITS FROM:	AT LITTLE CREEK			TO: .				$271,600
NBI NUMBERS:190320024808005							10/2004	$271,600
ATLANTA	CAMP	FM 3384	0248-08-920	0.01	2008	C		$0
DESCRIPTION:	REHABILITATE BRIDGE AND APPROACHES							$0
LIMITS FROM:	AT PRAIRIE CREEK			TO: .				$271,600
NBI NUMBERS:190320024808006							10/2004	$271,600
ATLANTA	CAMP	FM 3384	0248-08-930	0.01	2008	C		$0
DESCRIPTION:	REHABILITATE BRIDGE AND APPROACHES							$0
LIMITS FROM:	AT DARBY CREEK			TO: .				$271,600
NBI NUMBERS:190320024808007							10/2004	$271,600
ATLANTA	CAMP	FM 3384	0248-08-940	0.01	2008	C		$0
DESCRIPTION:	REHABILITATE BRIDGE AND APPROACHES							$0
LIMITS FROM:	AT MILE BRANCH			TO: .				$298,000
NBI NUMBERS:190320024808004							10/2004	$298,000
ATLANTA	HARRISON	SH 154	0402-03-023	0.979	2008	C		$0
DESCRIPTION:	REPLACE BRIDGE ON 2 LANE RURAL HIGHWAY							$0
LIMITS FROM:	AT LITTLE CYPRESS CK RELIEF BRIDGE			TO: .				$3,144,000
NBI NUMBERS:191030040203020							3/2005	$3,144,000
ATLANTA	HARRISON	SH 154	0402-04-024	1.104	2008	C		$0
DESCRIPTION:	REPLACE 3 BRIDGES ON 2 LANE RURAL HIGHWAY							$0
LIMITS FROM:	AT LITTLE CYPRESS CREEK BRIDGE & LI			TO: CYPRESS CREEK RELIEF BRIDGES NO.2 &				$7,428,000
NBI NUMBERS:191030040204022; 191030040204021; 191030040204023							3/2005	$7,428,000
ATLANTA	PANOLA	FM 1970	0428-02-900	0.01	2008	C		$0
DESCRIPTION:	REHABILITATE BRIDGE AND APPROACHES							$0
LIMITS FROM:	AT MURVAUL CREEK			TO: .				$365,000
NBI NUMBERS:191830042802004							10/2003	$365,000
ATLANTA	HARRISON	IH 20	0495-08-900	0.01	2008	C		$0
DESCRIPTION:	REHABILITATE BRIDGE AND APPROACHES							$0
LIMITS FROM:	AT FM 450 UNDERPASS			TO: .				$355,000
NBI NUMBERS:191030049508240							10/2003	$355,000
ATLANTA	HARRISON	IH 20	0495-08-901	0.01	2008	C		$0
DESCRIPTION:	REHABILITATE BRIDGES AND APPROACHES							$0
LIMITS FROM:	AT LP 281 UNDERPASS - SB & NB			TO: .				$794,000
NBI NUMBERS:191030049508266; 191030049508267							10/2003	$794,000
ATLANTA	HARRISON	IH 20	0495-08-905	0.01	2008	C		$0
DESCRIPTION:	REHABILITATE BRIDGE AND APPROACHES							$0
LIMITS FROM:	AT MASON CREEK (NFR)			TO: .				$272,000
NBI NUMBERS:191030049508268							10/2003	$272,000
ATLANTA	HARRISON	IH 20	0495-10-900	0.01	2008	C		$0
DESCRIPTION:	REHABILITATE BRIDGE AND APPROACHES							$0
LIMITS FROM:	AT SP 156 UNDERPASS			TO: .				$356,000
NBI NUMBERS:191030049510119							10/2003	$356,000
ATLANTA	HARRISON	IH 20	0495-10-902	0.01	2008	C		$0
DESCRIPTION:	REHABILITATE BRIDGE AND APPROACHES							$0
LIMITS FROM:	AT FM 9 UNDERPASS			TO: .				$400,000
NBI NUMBERS:191030049510118							10/2003	$400,000
ATLANTA	UPSHUR	SH 155	0520-02-037	0.727	2008	C		$0
DESCRIPTION:	REPLACE BRIDGES AND APPROACHES							$0
LIMITS FROM:	AT SABINE RIVER & SABINE RIVER RELI			TO: SOUTH OF BIG SANDY				$8,942,000
NBI NUMBERS:192300052002032; 192300052002033							3/2005	$8,942,000
ATLANTA	UPSHUR	SH 155	0520-02-038	0.337	2008	C		$0
DESCRIPTION:	REPLACE BRIDGE AND APPROACHES							$0
LIMITS FROM:	AT UNION PACIFIC RAILROAD OVERPASS			TO: S. OF BIG SANDY				$2,741,000
NBI NUMBERS:192300052002034							3/2005	$2,741,000
ATLANTA	TITUS	IH 30	0610-03-900	0.01	2008	C		$0
DESCRIPTION:	REHABILITATE BRIDGE AND APPROACHES							$0
LIMITS FROM:	AT HORSE CREEK_(NFR)			TO: .				$278,000
NBI NUMBERS:192250061003138							10/2003	$278,000

PROJECT HAS ADVANCED TO A HIGHER AUTHORIZATION.

CATEGORY 6 - ON-SYSTEM STRUCTURE REPLACEMENT AND REHABILITATION

DISTRICT	COUNTY	HWY NO	CONT-SECT-JOB	LENGTH MILES	SCHED DT	LEVEL OF AUTHORITY	OTHER CATEGORIES DATE OF LATEST ESTEST CONST COST	OTHER PARTICIPATION OTHER CAT FUNDS CATEGORY 6 FUNDS
ATLANTA	TITUS	IH 30	0610-03-901	0.029	2008	C		$0
DESCRIPTION:	REHABILITATE BRIDGES AND APPROACHES							$0
LIMITS FROM:	AT TANKERSLEY CRK & TANKERSLEY REL			TO: .				$378,000
NBI NUMBERS:192250061003052; 192250061003054							10/2003	$378,000
ATLANTA	BOWIE	IH 30	0610-06-900	0.01	2008	C		$0
DESCRIPTION:	REHABILITATE BRIDGE AND APPROACHES							$0
LIMITS FROM:	AT FM 992 UNDERPASS			TO: .				$470,000
NBI NUMBERS:190190061006111							10/2003	$470,000
ATLANTA	HARRISON	FM 134	0632-03-037	0.01	2008	C		$0
DESCRIPTION:	REPLACE BRIDGE AND APPROACHES							$0
LIMITS FROM:	AT PAW PAW CREEK			TO: .				$491,000
NBI NUMBERS:191030063203020							3/2005	$491,000
ATLANTA	HARRISON	FM 134	0632-03-900	0.01	2008	C		$0
DESCRIPTION:	REHABILITATE BRIDGE AND APPROACHES							$0
LIMITS FROM:	AT BULLARD CREEK			TO: .				$420,100
NBI NUMBERS:191030063203016							10/2004	$420,100
ATLANTA	HARRISON	FM 449	0640-06-033	0.019	2008	C		$0
DESCRIPTION:	REPLACE BRIDGES AND APPROACHES							$0
LIMITS FROM:	AT MOCCASIN CREEK			TO: .				$612,000
NBI NUMBERS:191030064006018							3/2005	$612,000
ATLANTA	HARRISON	FM 2625	0843-07-900	0.132	2008	C		$0
DESCRIPTION:	REHABILITATE BRIDGES AND APPROACHES							$0
LIMITS FROM:	AT POTTERS CRK & POTTERS CRK REL			TO: .				$544,000
NBI NUMBERS:191030084307004; 191030084307005							10/2003	$544,000
ATLANTA	HARRISON	FM 2625	0843-08-900	0.01	2008	C		$0
DESCRIPTION:	REHABILITATE BRIDGE AND APPROACHES							$0
LIMITS FROM:	AT EIGHT MILE CREEK			TO: .				$309,000
NBI NUMBERS:191030084308007							10/2003	$309,000
ATLANTA	BOWIE	FM 558	0945-02-020	0.01	2008	C		$0
DESCRIPTION:	REPLACE BRIDGE AND APPROACHES							$0
LIMITS FROM:	AT DRAW			TO: .				$312,000
NBI NUMBERS:190190094502003							3/2005	$312,000
ATLANTA	MARION	FM 726	1895-03-900	0.01	2008	C		$0
DESCRIPTION:	REHABILITATE BRIDGE AND APPROACHES							$0
LIMITS FROM:	AT BRUSHY CREEK			TO: .				$275,000
NBI NUMBERS:191550189503003							10/2003	$275,000
ATLANTA	UPSHUR	FM 2685	2157-01-900	0.01	2008	C		$0
DESCRIPTION:	REHABILITATE BRIDGE AND APPROACHES							$0
LIMITS FROM:	AT GLADE CREEK			TO: .				$329,120
NBI NUMBERS:192300215701002							10/2004	$329,120
ATLANTA	BOWIE	FM 990	2527-01-900	0.01	2008	C		$0
DESCRIPTION:	REHABILITATE BRIDGE AND APPROACHES							$0
LIMITS FROM:	AT NORTH FORK ANDERSON CREEK			TO: .				$276,000
NBI NUMBERS:190190252701001							10/2003	$276,000
ATLANTA	BOWIE	FM 990	2527-01-901	0.01	2008	C		$0
DESCRIPTION:	REHABILITATE BRIDGE AND APPROACHES							$0
LIMITS FROM:	AT SOUTH FORK ANDERSON CREEK			TO: .				$251,000
NBI NUMBERS:190190252701002							10/2003	$251,000
ATLANTA	TITUS	FM 3417	3404-01-900	0.01	2008	C		$0
DESCRIPTION:	REHABILITATE BRIDGE AND APPROACHES							$0
LIMITS FROM:	AT TANKERSLEY CREEK			TO: .				$450,000
NBI NUMBERS:192250340401001							10/2003	$450,000
ATLANTA	HARRISON	FM 450	0843-02-012	1.715	2009	C		$0
DESCRIPTION:	REPLACE BRIDGE AND APPROACHES							$0
LIMITS FROM:	AT LITTLE CYPRESS CREEK			TO: .				$6,423,000
NBI NUMBERS:191030084302002							3/2005	$6,423,000
ATLANTA	PANOLA	FM 10	1222-01-014	0.113	2009	C		$0
DESCRIPTION:	REPLACE 3 BRIDGES & APPROACHES ON 2-LANE RURAL HIGHWAY							$0
LIMITS FROM:	AT MURVAUL CREEK			TO: .				$3,113,000
NBI NUMBERS:191830122201004; 191830122201005; 191830122201003							3/2005	$3,113,000

PROJECT HAS ADVANCED TO A HIGHER AUTHORIZATION.

CATEGORY 6 - ON-SYSTEM STRUCTURE REPLACEMENT AND REHABILITATION

DISTRICT	COUNTY	HWY NO	CONT-SECT-JOB	LENGTH MILES	SCHED DT	LEVEL OF AUTHORITY	OTHER CATEGORIES DATE OF LATEST	OTHER PARTICIPATION OTHER CAT FUNDS CATEGORY 6 FUNDS ESTEST CONST COST
ATLANTA	TITUS	FM 1000	1226-01-009	0.014	2009	C		$0
DESCRIPTION:	REPLACE BRIDGE AND APPROACHES ON 2 LANE HIGHWAY							$0
LIMITS FROM:	AT SWAUANO CREEK			TO: .				$671,000
NBI NUMBERS:192250122601001							3/2005	$671,000
ATLANTA	UPSHUR	FM 726	1895-01-900	0.01	2009	C		$0
DESCRIPTION:	REHABILITATE BRIDGE AND APPROACHES							$0
LIMITS FROM:	AT WALNUT CREEK			TO: .				$241,000
NBI NUMBERS:192300189501004							10/2003	$241,000
ATLANTA	BOWIE	SH 8	0062-01-035	0.269		C		$0
DESCRIPTION:	REPLACE BRIDGES AND APPROACHES							$0
LIMITS FROM:	AT SULPHUR RIVER & SULPHUR RIV REL			TO: .				$8,250,000
NBI NUMBERS:190190006201033; 190190006201034							3/2005	$8,250,000
ATLANTA	UPSHUR	US 80	0096-03-064	0.01		C		$0
DESCRIPTION:	REPLACE BRIDGE AND APPROACHES							$0
LIMITS FROM:	AT BIG SANDY CREEK			TO: .				$712,000
NBI NUMBERS:192300009603013							3/2005	$712,000
ATLANTA	TITUS	US 271	0221-05-064	0.514		C		$0
DESCRIPTION:	REPLACE BRIDGES AND APPROACHES							$0
LIMITS FROM:	AT RIPLEY CREEK AND RELIEF			TO: 1.7 KM S OF FM 1896				$3,711,000
NBI NUMBERS:192250022105036; 192250022105037							3/2005	$3,711,000
ATLANTA	TITUS	US 271	0221-05-065	1.369		C		$0
DESCRIPTION:	REPLACE BRIDGES AND APPROACHES							$0
LIMITS FROM:	AT DICKSON CREEK, BIG SLOUGH, WHITE			TO: CREEK, AND WHITE OAK CREEK RELIEF				$7,760,000
NBI NUMBERS:192250022105034; 192250022105032; 192250022105033; 192250022105035							3/2005	$7,760,000
ATLANTA	HARRISON	SH 154	0402-04-030	0.01		C		$0
DESCRIPTION:	REPLACE BRIDGE AND APPROACHES							$0
LIMITS FROM:	AT LAWRENCE CREEK			TO: .				$364,000
NBI NUMBERS:191030040204024							3/2005	$364,000
ATLANTA	MARION	SH 155	0520-04-026	0.221		C		$0
DESCRIPTION:	REPLACE BRIDGE AND APPROACHES							$0
LIMITS FROM:	AT BIG CYPRESS CREEK(LAKE O'THE PIN			TO: .				$13,421,000
NBI NUMBERS:191550052004045							3/2005	$13,421,000
ATLANTA	HARRISON	FM 31	0640-01-038	0.161		C		$0
DESCRIPTION:	REHABILITATE BRIDGES AND APPROACHES							$0
LIMITS FROM:	AT QUAPAW CREEK AND QUAPAW CREEK RE			TO: .				$1,211,080
NBI NUMBERS:191030064001003; 191030064001004							5/2005	$1,211,080
ATLANTA	MARION	FM 729	1018-03-030	0.04		C		$0
DESCRIPTION:	REPLACE BRIDGE AND APPROACHES							$0
LIMITS FROM:	AT ALLEY CREEK OVER LAKE O' THE PIN			TO: .				$7,870,000
NBI NUMBERS:191550101803013							3/2005	$7,870,000
ATLANTA	MARION	FM 729	1018-03-031	0.035		C		$0
DESCRIPTION:	REPLACE BRIDGE AND APPROACHES							$0
LIMITS FROM:	AT JOHNSON CREEK OVER LAKE O' THE P			TO: .				$5,920,000
NBI NUMBERS:191550101803014							3/2005	$5,920,000
ATLANTA	MARION	FM 729	1018-03-032	0.019		C		$0
DESCRIPTION:	REPLACE BRIDGE AND APPROACHES							$0
LIMITS FROM:	AT HURRICANE CREEK OVER LAKE O'THE			TO: .				$4,810,000
NBI NUMBERS:191550101803015							3/2005	$4,810,000
				ATLANTA TOTAL:				$0
				72 PROJECTS				$0
								$147,797,657
								$147,797,657

PROJECT HAS ADVANCED TO A HIGHER AUTHORIZATION.

CATEGORY 6 - ON-SYSTEM STRUCTURE REPLACEMENT AND REHABILITATION

DISTRICT	COUNTY	HWY NO	CONT-SECT-JOB	LENGTH MILES	SCHED DT	LEVEL OF AUTHORITY	OTHER CATEGORIES DATE OF LATEST	OTHER PARTICIPATION OTHER CAT FUNDS CATEGORY 6 FUNDS ESTEST CONST COST
AUSTIN	TRAVIS	IH 35	0015-13-943	0.1	2006	C		$0
DESCRIPTION:	REHABILITATE BRIDGE AND APPROACHES							$0
LIMITS FROM:	ON 26TH ST IN AUSTIN			TO: .				$102,360
NBI NUMBERS:142270001513359							10/2003	$102,360
AUSTIN	TRAVIS	IH 35	0015-13-946	0.1	2006	C		$0
DESCRIPTION:	REHABILITATE BRIDGE AND APPROACHES							$0
LIMITS FROM:	AT WILLIAMSON CREEK			TO: .				$1,100,000
NBI NUMBERS:142270001513269							12/2003	$1,100,000
AUSTIN	HAYS	IH 35	0016-02-921	0.1	2006	C		$0
DESCRIPTION:	REHABILITATE BRIDGE AND APPROACHES							$0
LIMITS FROM:	AT DRAW			TO: .				$48,237
NBI NUMBERS:141060001602117							10/2003	$48,237
AUSTIN	HAYS	IH 35	0016-02-922	0.1	2006	C		$0
DESCRIPTION:	REPLACE BRIDGE AND APPROACHES							$0
LIMITS FROM:	AT FM 2001 U-PASS			TO: .				$3,000,000
NBI NUMBERS:141060001602100							10/2003	$3,000,000
AUSTIN	GILLESPIE	US 87	0072-01-044	1.144	2006	C		$0
DESCRIPTION:	REPLACE BRIDGE AND APPROACHES							$0
LIMITS FROM:	AT PEDERNALES RIVER			TO: .				$3,285,368
NBI NUMBERS:140870007201002							5/2005	$3,285,368
AUSTIN	GILLESPIE	US 87	0072-01-933	0.1	2006	C		$0
DESCRIPTION:	REHABILITATE BRIDGE AND APPROACHES							$0
LIMITS FROM:	AT DRAW			TO: .				$103,125
NBI NUMBERS:140870007201001							10/2003	$103,125
AUSTIN	GILLESPIE	US 290	0112-02-930	0.1	2006	C		$0
DESCRIPTION:	REHABILITATE BRIDGE AND APPROACHES							$0
LIMITS FROM:	AT WALNUT CREEK			TO: .				$165,000
NBI NUMBERS:140870011202007							10/2003	$165,000
AUSTIN	GILLESPIE	US 290	0112-02-936	0.1	2006	C		$0
DESCRIPTION:	REHABILITATE BRIDGE AND APPROACHES							$0
LIMITS FROM:	AT STUCKENS BRANCH			TO: .				$82,500
NBI NUMBERS:140870011202005							10/2003	$82,500
AUSTIN	BLANCO	US 281	0113-05-905	0.1	2006	C		$0
DESCRIPTION:	REHABILITATE BRIDGE AND APPROACHES							$0
LIMITS FROM:	AT MILLER CREEK			TO: .				$531,565
NBI NUMBERS:140160011305062							10/2003	$531,565
AUSTIN	BLANCO	US 290	0113-06-904	0.1	2006	C		$0
DESCRIPTION:	REHABILITATE BRIDGE AND APPROACHES							$0
LIMITS FROM:	AT MCCALL CREEK			TO: .				$330,000
NBI NUMBERS:140160011306066							10/2003	$330,000
AUSTIN	BLANCO	US 290	0113-06-907	0.1	2006	C		$0
DESCRIPTION:	REHABILITATE BRIDGE AND APPROACHES							$0
LIMITS FROM:	YEAGER CREEK			TO: .				$318,000
NBI NUMBERS:140160011306068							10/2003	$318,000
AUSTIN	BLANCO	US 290	0113-06-908	0.1	2006	C		$0
DESCRIPTION:	REHABILITATE BRIDGE AND APPROACHES							$0
LIMITS FROM:	AT MIDDLE CREEK			TO: .				$318,000
NBI NUMBERS:140160011306067							10/2003	$318,000
AUSTIN	CALDWELL	US 183	0152-03-039	0.351	2006	C		$0
DESCRIPTION:	REPLACE BRIDGE & APPROACHES							$0
LIMITS FROM:	AT W FORK PLUM CREEK RELIEF			TO: .				$2,397,000
NBI NUMBERS:140280015203026							3/2005	$2,397,000
AUSTIN	CALDWELL	US 183	0152-03-040	0.1	2006	C		$0
DESCRIPTION:	REPLACE BRIDGE & APPROACHES							$0
LIMITS FROM:	AT WILLOW CREEK BRIDGE			TO: STR 152-3-28				$740,400
NBI NUMBERS:140280015203028							3/2005	$740,400
AUSTIN	CALDWELL	US 183	0152-03-041	0.475	2006	C		$0
DESCRIPTION:	REPLACE BRIDGE & APPROACHES							$0
LIMITS FROM:	AT WEST FORK PLUM CREEK			TO: STR 27				$2,276,650
NBI NUMBERS:140280015203027							3/2005	$2,276,650

PROJECT HAS ADVANCED TO A HIGHER AUTHORIZATION.

CATEGORY 6 - ON-SYSTEM STRUCTURE REPLACEMENT AND REHABILITATION

DISTRICT	COUNTY	HWY NO	CONT-SECT-JOB	LENGTH MILES	SCHED DT	LEVEL OF AUTHORITY	OTHER CATEGORIES DATE OF LATEST	OTHER PARTICIPATION OTHER CAT FUNDS CATEGORY 6 FUNDS ESTEST CONST COST
AUSTIN	WILLIAMSON	US 183	0273-04-024	0.1	2006	C		$0
DESCRIPTION:	REHABILITATE BRIDGE AND APPROACHES							$0
LIMITS FROM:	AT NORTH SAN GABRIEL RIVER			TO: .				$1,500,000
NBI NUMBERS:142460027304009							10/2003	$1,500,000
AUSTIN	LLANO	SH 16	0290-01-036	0.236	2006	C		$0
DESCRIPTION:	REHABILITATE BRIDGE & APPROACHES							$0
LIMITS FROM:	AT LLANO RIVER			TO: .				$3,000,000
NBI NUMBERS:141500029001023							5/2004	$3,000,000
AUSTIN	HAYS	LP 82	0366-01-053	0.1	2006	C		$0
DESCRIPTION:	REPLACE BRIDGE AND APPROACHES							$0
LIMITS FROM:	AT WILLOW SPRINGS CREEK			TO: .				$220,000
NBI NUMBERS:141060036601033							2/2001	$220,000
AUSTIN	HAYS	SH 123	0366-01-917	0.1	2006	C		$0
DESCRIPTION:	REHABILITATE BRIDGE AND APPROACHES							$0
LIMITS FROM:	AT LITTLE COTTONWOOD CREEK			TO: .				$54,000
NBI NUMBERS:141060036601001							10/2003	$54,000
AUSTIN	CALDWELL	FM 86	0571-02-022	0.455	2006	C		$0
DESCRIPTION:	REPLACE BRIDGE & APPROACHES							$0
LIMITS FROM:	2.989 MI N OF US 183			TO: 2.534 MI N OF US 183				$1,065,600
NBI NUMBERS:140280057102016							3/2005	$1,065,600
AUSTIN	CALDWELL	FM 86	0571-02-024	0.417	2006	C		$0
DESCRIPTION:	REPLACE BRIDGE AND APPROACHES							$0
LIMITS FROM:	0.126 MI E OF FM 1322			TO: 0.291 MI W OF FM 1322				$1,130,550
NBI NUMBERS:140280057102015							3/2005	$1,130,550
AUSTIN	CALDWELL	FM 86	0571-02-025	0.265	2006	C		$0
DESCRIPTION:	REPLACE BRIDGE AND APPROACHES							$0
LIMITS FROM:	3.254 MI N OF US 183			TO: 2.989 MI N OF US 183				$599,850
NBI NUMBERS:140280057102017							3/2005	$599,850
AUSTIN	CALDWELL	FM 86	0571-02-026	0.341	2006	C		$0
DESCRIPTION:	REPLACE BRIDGE AND APPROACHES							$0
LIMITS FROM:	0.291 MI W OF FM 1322			TO: 0.632 MI W OF FM 1322				$561,500
NBI NUMBERS:140280057102013							3/2005	$561,500
AUSTIN	HAYS	RM 12	0683-03-920	0.1	2006	C		$0
DESCRIPTION:	REHABILITATE BRIDGE AND APPROACHES							$0
LIMITS FROM:	AT CYPRESS CREEK			TO: .				$280,000
NBI NUMBERS:141060068303011							11/2004	$280,000
AUSTIN	WILLIAMSON	FM 685	0757-01-016	0.1	2006	C		$0
DESCRIPTION:	REPLACE BRIDGE AND APPROACHES							$0
LIMITS FROM:	AT BRUSHY CREEK			TO: .				$7,700,000
NBI NUMBERS:142460075701001							3/2005	$7,700,000
AUSTIN	HAYS	RM 3237	0805-04-915	0.1	2006	C		$0
DESCRIPTION:	REPLACE BRIDGE AND APPROACHES							$0
LIMITS FROM:	AT LONE MAN CREEK			TO: .				$500,000
NBI NUMBERS:141060080504010							10/2003	$500,000
AUSTIN	BASTROP	FM 535	0807-01-021	0.1	2006	C		$0
DESCRIPTION:	REPLACE BRIDGE AND APPROACHES							$0
LIMITS FROM:	AT SANDY CREEK			TO: .				$790,200
NBI NUMBERS:140110080701005							3/2005	$790,200
AUSTIN	BLANCO	RM 165	0954-02-903	0.1	2006	C	(6A)	$0
DESCRIPTION:	REPLACE BRIDGE AND APPROACHES							$165,000
LIMITS FROM:	AT DRAW			TO: .				$0
NBI NUMBERS:140160095402003							10/2003	$165,000
AUSTIN	WILLIAMSON	FM 619	0986-01-031	0.161	2006	C		$0
DESCRIPTION:	REPLACE BRIDGE & APPROACHES							$0
LIMITS FROM:	AT LITTLE DRY BRUSHY CREEK			TO: .				$981,167
NBI NUMBERS:142460098601004							6/2005	$981,167
AUSTIN	WILLIAMSON	FM 619	0986-01-036	0.1	2006	C		$0
DESCRIPTION:	REPLACE BRIDGE AND APPROACHES							$0
LIMITS FROM:	AT DRY BRUSHY CREEK			TO: .				$1,070,000
NBI NUMBERS:142460098601005							3/2005	$1,070,000

PROJECT HAS ADVANCED TO A HIGHER AUTHORIZATION.

CATEGORY 6 - ON-SYSTEM STRUCTURE REPLACEMENT AND REHABILITATION

DISTRICT	COUNTY	HWY NO	CONT-SECT-JOB	LENGTH MILES	SCHED DT	LEVEL OF AUTHORITY	OTHER CATEGORIES DATE OF LATEST ESTEST CONST COST	OTHER PARTICIPATION OTHER CAT FUNDS CATEGORY 6 FUNDS
AUSTIN	LEE	FM 696	1073-02-023	0.1	2006	C		$0
DESCRIPTION:	REPLACE BRIDGE AND APPROACHES							$0
LIMITS FROM:	AT DRAW			TO: .				$753,700
NBI NUMBERS:141440107302004							5/2002	$753,700
AUSTIN	LEE	FM 696	1073-02-024	0.1	2006	C		$0
DESCRIPTION:	REPLACE BRIDGE AND APPROACHES							$0
LIMITS FROM:	AT DRAW			TO: .				$622,000
NBI NUMBERS:141440107302005							5/2002	$622,000
AUSTIN	BASTROP	FM 812	1149-02-017	0.1	2006	C		$0
DESCRIPTION:	REHABILITATE BRIDGE & APPROACHES							$0
LIMITS FROM:	AT CEDAR CREEK			TO: .				$846,400
NBI NUMBERS:140110114902005							10/2001	$846,400
AUSTIN	BURNET	RM 963	1198-02-918	0.1	2006	C		$0
DESCRIPTION:	REPLACE BRIDGE AND APPROACHES							$0
LIMITS FROM:	AT N ROCKY CREEK			TO: .				$132,000
NBI NUMBERS:140270119802002							10/2003	$132,000
AUSTIN	TRAVIS	FM 973	1200-03-036	0.001	2006	C		$0
DESCRIPTION:	REPLACE BRIDGE AND APPROACHES							$0
LIMITS FROM:	ON FM 973 AT ELM CREEK			TO: .				$325,000
NBI NUMBERS:142270120003014							3/2005	$325,000
AUSTIN	TRAVIS	FM 973	1200-03-942	0.1	2006	C		$0
DESCRIPTION:	REHABILITATE BRIDGE AND APPROACHES							$0
LIMITS FROM:	AT DRAW			TO: .				$22,000
NBI NUMBERS:142270120003019							10/2003	$22,000
AUSTIN	WILLIAMSON	FM 972	1202-01-910	0.1	2006	C		$0
DESCRIPTION:	REAHBILITATE BRIDGE AND APPROACHES							$0
LIMITS FROM:	AT OPOSSUM CREEK			TO: .				$300,000
NBI NUMBERS:142460120201001							10/2003	$300,000
AUSTIN	CALDWELL	FM 1322	1375-02-014	0.001	2006	C		$0
DESCRIPTION:	REPLACE BRIDGE AND APPROACHES							$0
LIMITS FROM:	2.317 MI S OF FM 1386			TO: 1.673 MI S OF FM 1386				$1,155,000
NBI NUMBERS:140280137502002; 140280137502003							3/2005	$1,155,000
AUSTIN	TRAVIS	RM 1431	1378-01-920	0.1	2006	C		$0
DESCRIPTION:	REPLACE BRIDGE & APPROACHES							$0
LIMITS FROM:	AT DRAW, 1.8 MI W OF LOHMANS RD			TO: .				$1,200,000
NBI NUMBERS:142270137801034							4/2005	$1,200,000
AUSTIN	BURNET	RM 1431	1378-04-915	0.1	2006	C		$0
DESCRIPTION:	REPLACE BRIDGE AND APPROACHES							$0
LIMITS FROM:	AT POWERMILL CREEK			TO: .				$477,000
NBI NUMBERS:140270137804006							10/2003	$477,000
AUSTIN	WILLIAMSON	FM 1660	1566-02-016	0.1	2006	C	(1)	$0
DESCRIPTION:	REPLACE BRIDGE AND APPROACHES							$200,000
LIMITS FROM:	AT COTTONWOOD CREEK			TO: .				$350,000
NBI NUMBERS:142460156602001							4/2005	$550,000
AUSTIN	CALDWELL	FM 1979	1898-01-004	0.019	2006	C		$0
DESCRIPTION:	REPLACE BRIDGE AND APPROACHES							$0
LIMITS FROM:	.256 MI W OF THE SAN MARCOS RIVER			TO: .275 MI E OF THE SAN MARCOS RIVER				$1,200,000
NBI NUMBERS:140280189801001							5/2004	$1,200,000
AUSTIN	BLANCO	RM 1888	2929-03-906	0.1	2006	C		$0
DESCRIPTION:	REHABILITATE BRIDGE AND APPROACHES							$0
LIMITS FROM:	AT BIG CREEK			TO: .				$132,000
NBI NUMBERS:140160292903004							10/2003	$132,000
AUSTIN	TRAVIS	LP 1	3136-01-934	0.1	2006	C		$0
DESCRIPTION:	REHABILITATE BRIDGE AND APPROACHES							$0
LIMITS FROM:	ON LP 1			TO: .				$489,720
NBI NUMBERS:142270313601048							10/2003	$489,720
AUSTIN	TRAVIS	LP 1	3136-01-937	0.1	2006	C		$0
DESCRIPTION:	REHABILITATE BRIDGE AND APPROACHES							$0
LIMITS FROM:	ON LP 1			TO: .				$489,720
NBI NUMBERS:142270313601047							10/2003	$489,720

PROJECT HAS ADVANCED TO A HIGHER AUTHORIZATION.

CATEGORY 6 - ON-SYSTEM STRUCTURE REPLACEMENT AND REHABILITATION

DISTRICT	COUNTY	HWY NO	CONT-SECT-JOB	LENGTH MILES	SCHED DT	LEVEL OF AUTHORITY	OTHER CATEGORIES DATE OF LATEST	OTHER PARTICIPATION OTHER CAT FUNDS CATEGORY 6 FUNDS	ESTEST CONST COST
AUSTIN	LLANO	RM 3404	3388-01-948	0.1	2006	C			$0
DESCRIPTION:	REPLACE BRIDGE AND APPROACHES								$0
LIMITS FROM:	AT LLANO RIVER			TO: .					$132,000
NBI NUMBERS:141500338801002							10/2003		$132,000
AUSTIN	WILLIAMSON	IH 35	0015-09-933	0.1	2007	C			$0
DESCRIPTION:	REHABILITATE BRIDGE AND APPROACHES								$0
LIMITS FROM:	AT LAKE CREEK			TO: .					$800,000
NBI NUMBERS:142460001509421							10/2003		$800,000
AUSTIN	WILLIAMSON	IH 35	0015-09-934	0.1	2007	C			$0
DESCRIPTION:	REHABILITATE BRIDGE AND APPROACHES								$0
LIMITS FROM:	AT LAKE CREEK			TO: .					$800,000
NBI NUMBERS:142460001509420							10/2003		$800,000
AUSTIN	WILLIAMSON	IH 35	0015-09-969	0.1	2007	C			$0
DESCRIPTION:	REHABILITATE BRIDGE AND APPROACHES								$0
LIMITS FROM:	AT DRAW			TO: .					$250,000
NBI NUMBERS:142460001509428							10/2003		$250,000
AUSTIN	TRAVIS	IH 35	0015-13-321	0.001	2007	C			$0
DESCRIPTION:	REHABILITATE BRIDGE AND APPROACHES								$0
LIMITS FROM:	ON IH 35 SB AT HOLLY STREET			TO: .					$850,000
NBI NUMBERS:142270001513102							3/2005		$850,000
AUSTIN	TRAVIS	IH 35	0015-13-325	0.1	2007	C			$0
DESCRIPTION:	REHABILITATE BRIDGE AND APPROACHES								$0
LIMITS FROM:	ON E 12TH ST IN AUSTIN AT SLAUGHTER			TO: CREEK					$800,000
NBI NUMBERS:142270001513189							3/2005		$800,000
AUSTIN	TRAVIS	IH 35	0015-13-927	0.1	2007	C			$0
DESCRIPTION:	REHABILITATE BRIDGE AND APPROACHES								$0
LIMITS FROM:	ON E 1ST STREET IN AUSTIN			TO: .					$215,190
NBI NUMBERS:142270001513101							11/2004		$215,190
AUSTIN	TRAVIS	IH 35	0015-13-929	0.1	2007	C			$0
DESCRIPTION:	REHABILITATE BRIDGE AND APPROACHES								$0
LIMITS FROM:	AT MANOR U-PASS			TO: .					$217,360
NBI NUMBERS:142270001513072							11/2004		$217,360
AUSTIN	TRAVIS	IH 35	0015-13-949	0.1	2007	C			$0
DESCRIPTION:	REHABILITATE BRIDGE AND APPROACHES								$0
LIMITS FROM:	ON E 1ST ST IN AUSTIN			TO: .					$540,000
NBI NUMBERS:142270001513380							10/2003		$540,000
AUSTIN	WILLIAMSON	BI 35-M	0015-17-019	1	2007	C	(1)		$0
DESCRIPTION:	REPLACE BRIDGE AND APPROACHES								$2,112,500
LIMITS FROM:	RM 2338			TO: RM 2243					$887,500
NBI NUMBERS:142460001517062							9/2001		$3,000,000
AUSTIN	WILLIAMSON	BI 35-M	0015-17-020	1	2007	C			$0
DESCRIPTION:	REPLACE BRIDGE AND APPROACHES								$0
LIMITS FROM:	RM 2338			TO: RM 2243					$3,000,000
NBI NUMBERS:142460001517061							9/2001		$3,000,000
AUSTIN	WILLIAMSON	BI 35-M	0015-17-967	0.1	2007	C			$0
DESCRIPTION:	REHABILITATE BRIDGE AND APPROACHES								$0
LIMITS FROM:	IN GEORGETOWN AT DRAW			TO: .					$300,000
NBI NUMBERS:142460001517043							10/2003		$300,000
AUSTIN	WILLIAMSON	BI 35-M	0015-17-968	0.1	2007	C			$0
DESCRIPTION:	REHABILITATE BRIDGE AND APPROACHES								$0
LIMITS FROM:	IN GEORGETOWN AT SMITH BRANCH			TO: .					$200,000
NBI NUMBERS:142460001517042							10/2003		$200,000
AUSTIN	TRAVIS	IH 35	0016-01-926	0.1	2007	C			$0
DESCRIPTION:	REPLACE BRIDGE AND APPROACHES								$0
LIMITS FROM:	AT SLAUGHTER LANE UNDERPASS			TO: .					$5,000,000
NBI NUMBERS:142270001601065							12/2004		$5,000,000
AUSTIN	GILLESPIE	US 87	0072-01-931	0.1	2007	C			$0
DESCRIPTION:	REHABILITATE BRIDGE AND APPROACHES								$0
LIMITS FROM:	AT SALT CREEK			TO: .					$82,500
NBI NUMBERS:140870007201003							10/2003		$82,500

PROJECT HAS ADVANCED TO A HIGHER AUTHORIZATION.

CATEGORY 6 - ON-SYSTEM STRUCTURE REPLACEMENT AND REHABILITATION

DISTRICT	COUNTY	HWY NO	CONT-SECT-JOB	LENGTH MILES	SCHED DT	LEVEL OF AUTHORITY	OTHER CATEGORIES DATE OF LATEST	OTHER PARTICIPATION OTHER CAT FUNDS ESTEST CONST COST	CATEGORY 6 FUNDS
AUSTIN	GILLESPIE	US 290	0112-02-023	0.1	2007	C			$0
DESCRIPTION:	REHABILITATE BRIDGE AND APPROACHES								$0
LIMITS FROM:	AT FLAG CREEK			TO: .					$165,000
NBI NUMBERS:140870011202006							10/2003		$165,000
AUSTIN	GILLESPIE	US 290	0112-02-024	0.1	2007	C			$0
DESCRIPTION:	REAHBILITATE BRIDGE AND APPROACHES								$0
LIMITS FROM:	AT DITTMAR CREEK			TO: .					$297,000
NBI NUMBERS:140870011202008							10/2003		$297,000
AUSTIN	GILLESPIE	US 290	0112-03-027	0.1	2007	C			$0
DESCRIPTION:	REPLACE BRIDGE AND APPROACHES								$0
LIMITS FROM:	AT LIVE OAK CREEK			TO: .					$1,287,900
NBI NUMBERS:140870011203013							10/2003		$1,287,900
AUSTIN	GILLESPIE	US 290	0112-03-028	0.1	2007	C			$0
DESCRIPTION:	REHABILITATE BRIDGE AND APPROACHES								$0
LIMITS FROM:	AT SPRING CREEK			TO: .					$307,000
NBI NUMBERS:140870011203010							11/2004		$307,000
AUSTIN	GILLESPIE	US 290	0112-03-929	0.1	2007	C			$0
DESCRIPTION:	REHABILITATE BRIDGE AND APPROACHES								$0
LIMITS FROM:	AT BARONS CREEK			TO: .					$226,875
NBI NUMBERS:140870011203014							10/2003		$226,875
AUSTIN	GILLESPIE	US 290	0113-02-051	0.1	2007	C			$0
DESCRIPTION:	REPLACE BRIDGE AND APPROACHES								$0
LIMITS FROM:	AT SOUTH GRAPE CREEK			TO: .					$1,001,700
NBI NUMBERS:140870011302032							10/2003		$1,001,700
AUSTIN	BLANCO	US 290	0113-03-942	0.1	2007	C			$0
DESCRIPTION:	REPLACE BRIDGE AND APPROACHES								$0
LIMITS FROM:	AT ROCKY CREEK			TO: .					$667,800
NBI NUMBERS:140160011303010							10/2003		$667,800
AUSTIN	BLANCO	US 290	0113-04-021	0.1	2007	C			$0
DESCRIPTION:	REHABILITATE BRIDGE AND APPROACHES								$0
LIMITS FROM:	AT FLAT CREEK			TO: .					$477,000
NBI NUMBERS:140160011304012							10/2003		$477,000
AUSTIN	TRAVIS	LP 343	0113-12-921	0.1	2007	C			$0
DESCRIPTION:	REHAB BRIDGE AND APPROACHES								$0
LIMITS FROM:	ON LP 343 AT THE COLORADO RIVER			TO: .					$2,812,200
NBI NUMBERS:142270011312065							5/2002		$2,812,200
AUSTIN	TRAVIS	LP 343	0113-12-933	0.1	2007	C			$0
DESCRIPTION:	REHABILITATE BRIDGE AND APPROACHES								$0
LIMITS FROM:	AT SHOAL CREEK			TO: .					$400,000
NBI NUMBERS:142270011312090							10/2003		$400,000
AUSTIN	TRAVIS	LP 111	0151-06-930	0.1	2007	C			$0
DESCRIPTION:	REHABILITATE BRIDGE AND APPROACHES								$0
LIMITS FROM:	AT DRAW			TO: .					$130,000
NBI NUMBERS:142270015106029							10/2003		$130,000
AUSTIN	WILLIAMSON	LP 332	0151-08-938	0.1	2007	C			$0
DESCRIPTION:	REHABILITATE BRIDGE AND APPROACHES								$0
LIMITS FROM:	AT DRAW			TO: .					$200,000
NBI NUMBERS:142460015108008							10/2003		$200,000
AUSTIN	WILLIAMSON	LP 332	0151-08-967	0.1	2007	C			$0
DESCRIPTION:	REHABILITATE BRIDGE AND APPROACHES								$0
LIMITS FROM:	AT DRAW			TO: .					$300,000
NBI NUMBERS:142460015108009							10/2003		$300,000
AUSTIN	TRAVIS	US 183	0152-01-055	0.161	2007	C			$0
DESCRIPTION:	REHABILITATE BRIDGE & APPROACHES								$0
LIMITS FROM:	AT MAHA CREEK			TO: .					$550,000
NBI NUMBERS:142270015201021							3/2005		$550,000
AUSTIN	TRAVIS	US 183	0152-01-931	0.1	2007	C			$0
DESCRIPTION:	REAHBILITATE BRIDGE AND APPROACHES								$0
LIMITS FROM:	AT NORTH FORK OF DRY CREEK			TO: .					$175,000
NBI NUMBERS:142270015201018							10/2003		$175,000

PROJECT HAS ADVANCED TO A HIGHER AUTHORIZATION.

CATEGORY 6 - ON-SYSTEM STRUCTURE REPLACEMENT AND REHABILITATION

DISTRICT	COUNTY	HWY NO	CONT-SECT-JOB	LENGTH MILES	SCHED DT	LEVEL OF AUTHORITY	OTHER CATEGORIES DATE OF LATEST	OTHER PARTICIPATION OTHER CAT FUNDS CATEGORY 6 FUNDS ESTEST CONST COST
AUSTIN	TRAVIS	US 183	0152-01-939	0.1	2007	C		$0
DESCRIPTION:	REHABILITATE BRIDGE AND APPROACHES							$0
LIMITS FROM:	AT SOUTH FORK OF DRY CREEK			TO: .				$155,000
NBI NUMBERS:142270015201019							10/2003	$155,000
AUSTIN	LEE	US 77	0211-02-022	0.1	2007	C		$0
DESCRIPTION:	REPLACE BRIDGE AND APPROACHES							$0
LIMITS FROM:	AT ALLEN CREEK			TO: .				$1,721,550
NBI NUMBERS:141440021102032							3/2005	$1,721,550
AUSTIN	LEE	US 77	0211-03-032	0.1	2007	C		$0
DESCRIPTION:	REPLACE BRIDGE AND APPROACHES							$0
LIMITS FROM:	AT MIDDLE YEAGUA CREEK			TO: .				$2,596,000
NBI NUMBERS:141440021103030							3/2005	$2,596,000
AUSTIN	BURNET	US 281	0252-02-046	0.001	2007	C		$0
DESCRIPTION:	REHABILITATE BRIDGE AND APPROACHES							$0
LIMITS FROM:	ON US 281 AT COLORADO RIVER			TO: .				$5,250,000
NBI NUMBERS:140270025202017							3/2005	$5,250,000
AUSTIN	TRAVIS	US 183	0265-01-084	0.1	2007	C		$0
DESCRIPTION:	REHABILITATE BRIDGE AND APPROACHES							$0
LIMITS FROM:	US 183 W FTG ROAD AT COLORADO RIVER			TO: .				$1,810,400
NBI NUMBERS:142270026501034							11/2004	$1,810,400
AUSTIN	BASTROP	LP 230	0265-13-004	0.1	2007	C		$0
DESCRIPTION:	REPLACE BRIDGE & APPROACHES							$0
LIMITS FROM:	AT COLORADO RIVER IN SMITHVILLE			TO: .				$4,367,700
NBI NUMBERS:140110026513043							3/2005	$4,367,700
AUSTIN	BURNET	US 183	0273-02-018	0.001	2007	C		$0
DESCRIPTION:	REHABILITATE BRIDGE AND APPROACHES							$0
LIMITS FROM:	ON US 183 AT NORTH ROCKY CREEK			TO: .				$1,073,300
NBI NUMBERS:140270027302015							11/2003	$1,073,300
AUSTIN	WILLIAMSON	SH 95	0320-03-083	0.1	2007	C		$0
DESCRIPTION:	REHABILITATE BRIDGE AND APPROACHES							$0
LIMITS FROM:	AT WILLIS CREEK			TO: .				$200,000
NBI NUMBERS:142460032003032							3/2005	$200,000
AUSTIN	WILLIAMSON	SH 95	0320-03-962	0.1	2007	C		$0
DESCRIPTION:	REHABILITATE BRIDGE AND APPROACHES							$0
LIMITS FROM:	AT BULL BRANCH			TO: .				$500,000
NBI NUMBERS:142460032003038							10/2003	$500,000
AUSTIN	WILLIAMSON	SH 95	0320-03-963	0.1	2007	C		$0
DESCRIPTION:	REHABILITATE BRIDGE AND APPROACHES							$0
LIMITS FROM:	AT DRAW			TO: .				$200,000
NBI NUMBERS:142460032003055							10/2003	$200,000
AUSTIN	HAYS	SH 21	0471-02-036	0.1	2007	C		$0
DESCRIPTION:	REHABILITATE BRIDGE & APPROACHES							$0
LIMITS FROM:	AT DRAW			TO: .				$216,000
NBI NUMBERS:141060047102066							11/2004	$216,000
AUSTIN	LEE	SH 21	0473-02-029	0.001	2007	C		$0
DESCRIPTION:	REPLACE BRIDGE AND APPROACHES							$0
LIMITS FROM:	ON SH 21 AT WEST YEAGUA CREEK			TO: .				$1,637,300
NBI NUMBERS:141440047302005							5/2002	$1,637,300
AUSTIN	CALDWELL	FM 86	0571-02-023	0.1	2007	C		$0
DESCRIPTION:	REPLACE BRIDGE & APPROACHES							$0
LIMITS FROM:	AT PLUM CREEK			TO: .				$572,300
NBI NUMBERS:140280057102014							3/2005	$572,300
AUSTIN	HAYS	RM 12	0683-05-007	0.1	2007	C		$0
DESCRIPTION:	REHABILITATE BRIDGE & APPROACHES							$0
LIMITS FROM:	AT BARTON CREEK			TO: .				$1,500,000
NBI NUMBERS:141060068305014							10/2003	$1,500,000
AUSTIN	BURNET	SH 71	0700-01-028	0.1	2007	C		$0
DESCRIPTION:	REPLACE BRIDGE AND APPROACHES							$0
LIMITS FROM:	AT CYPRESS CREEK			TO: .				$667,800
NBI NUMBERS:140270070001009							10/2003	$667,800

PROJECT HAS ADVANCED TO A HIGHER AUTHORIZATION.

CATEGORY 6 - ON-SYSTEM STRUCTURE REPLACEMENT AND REHABILITATION

DISTRICT	COUNTY	HWY NO	CONT-SECT-JOB	LENGTH MILES	SCHED DT	LEVEL OF AUTHORITY	OTHER CATEGORIES DATE OF LATEST ESTEST	OTHER PARTICIPATION OTHER CAT FUNDS CATEGORY 6 FUNDS CONST COST
AUSTIN	BURNET	SH 71	0700-01-029	0.1	2007	C		$0
DESCRIPTION:	REPLACE BRIDGE AND APPROACHES							$0
LIMITS FROM:	AT SYCAMORE CREEK			TO: .				$381,600
NBI NUMBERS:140270070001010							10/2003	$381,600
AUSTIN	TRAVIS	SH 71	0700-03-081	0.001	2007	C		$0
DESCRIPTION:	REPLACE BRIDGE AND APPROACHES							$0
LIMITS FROM:	ON SH 71 AT BARTON CREEK			TO: .				$1,800,000
NBI NUMBERS:142270070003011							3/2003	$1,800,000
AUSTIN	TRAVIS	SH 71	0700-03-082	0.001	2007	C		$0
DESCRIPTION:	REPLACE BRIDGE AND APPROACHES							$0
LIMITS FROM:	ON SH 71 AT BEE CREEK			TO: .				$700,000
NBI NUMBERS:142270070003001							3/2003	$700,000
AUSTIN	TRAVIS	SH 71	0700-03-912	0.1	2007	C		$0
DESCRIPTION:	REHABILITATE BRIDGE AND APPROACHES							$0
LIMITS FROM:	AT EAST BEE CREEK			TO: .				$700,000
NBI NUMBERS:142270070003002							11/2003	$700,000
AUSTIN	TRAVIS	FM 973	1200-03-028	1.53	2007	C	(1)	$0
DESCRIPTION:	REPLACE BRIDGE & APPROACHES							$1,600,000
LIMITS FROM:	2.94 MI S OF FM 969			TO: SH 71				$4,994,000
NBI NUMBERS:142270120003015							3/2004	$6,594,000
AUSTIN	WILLIAMSON	FM 1466	1200-04-965	0.1	2007	C		$0
DESCRIPTION:	REHABILITATE BRIDGE AND APPROACHES							$0
LIMITS FROM:	AT DRAW			TO: .				$200,000
NBI NUMBERS:142460120004006							10/2003	$200,000
AUSTIN	WILLIAMSON	FM 1466	1200-04-968	0.1	2007	C		$0
DESCRIPTION:	REHABILITATE BRIDGE AND APPROACHES							$0
LIMITS FROM:	AT DRAW			TO: .				$200,000
NBI NUMBERS:142460120004005							10/2003	$200,000
AUSTIN	WILLIAMSON	FM 3406	1378-06-966	0.1	2007	C		$0
DESCRIPTION:	REHABILITATE BRIDGE AND APPROACHES							$0
LIMITS FROM:	AT GEORGETOWN RR CO OP			TO: .				$1,000,000
NBI NUMBERS:142460137806019							10/2003	$1,000,000
AUSTIN	MASON	RM 1871	1753-01-016	0.1	2007	C		$0
DESCRIPTION:	REPLACE BRIDGE AND APPROACHES							$0
LIMITS FROM:	AT LLANO RIVER			TO: .				$792,000
NBI NUMBERS:141570175301001							10/2003	$792,000
AUSTIN	WILLIAMSON	RM 1869	1755-01-962	0.1	2007	C		$0
DESCRIPTION:	REHABILITATE BRIDGE AND APPROACHES							$0
LIMITS FROM:	AT SOUTH SAN GABRIEL RIVER			TO: .				$300,000
NBI NUMBERS:142460175501002							10/2003	$300,000
AUSTIN	WILLIAMSON	FM 1105	2038-03-939	0.1	2007	C		$0
DESCRIPTION:	REHABILITATE BRIDGE AND APPROACHES							$0
LIMITS FROM:	AT DRAW			TO: .				$200,000
NBI NUMBERS:142460203803010							10/2003	$200,000
AUSTIN	LLANO	RM 2768	2099-01-003	0.1	2007	C		$0
DESCRIPTION:	REPLACE BRIDGE AND APPROACHES							$0
LIMITS FROM:	AT LLANO RIVER			TO: .				$1,782,000
NBI NUMBERS:141500209901001							10/2003	$1,782,000
AUSTIN	TRAVIS	RM 2222	2100-01-042	0.781	2007	C		$0
DESCRIPTION:	REPLACE BRIDGE AND APPROACHES							$0
LIMITS FROM:	2000 FT WEST OF LP 360			TO: 1000 FT EAST OF LAKEWOOD DR				$2,600,000
NBI NUMBERS:142270210001001							3/2005	$2,600,000
AUSTIN	WILLIAMSON	RM 2243	2103-01-023	0.1	2007	C		$0
DESCRIPTION:	REHABILITATE BRIDGE AND APPROACHES							$0
LIMITS FROM:	AT BRUSHY CREEK			TO: .				$250,000
NBI NUMBERS:142460210301001							11/2004	$250,000
AUSTIN	WILLIAMSON	FM 1460	2211-02-910	0.1	2007	C		$0
DESCRIPTION:	REPLACE BRIDGE AND APPROACHES							$0
LIMITS FROM:	AT CHANDLER CREEK			TO: .				$700,000
NBI NUMBERS:142460221102011							11/2003	$700,000

PROJECT HAS ADVANCED TO A HIGHER AUTHORIZATION.

CATEGORY 6 - ON-SYSTEM STRUCTURE REPLACEMENT AND REHABILITATION

DISTRICT	COUNTY	HWY NO	CONT-SECT-JOB	LENGTH MILES	SCHED DT	LEVEL OF AUTHORITY	OTHER CATEGORIES DATE OF LATEST	OTHER PARTICIPATION OTHER CAT FUNDS CATEGORY 6 FUNDS ESTEST CONST COST
AUSTIN	WILLIAMSON	FM 971	2690-01-932	0.1	2007	C		$0
DESCRIPTION:	REHABILITATE BRIDGE AND APPROACHES							$0
LIMITS FROM:	AT DRAW			TO: .				$200,000
NBI NUMBERS:142460269001009							10/2003	$200,000
AUSTIN	GILLESPIE	US 87	0072-01-936	0.1	2008	C		$0
DESCRIPTION:	REPLACE BRIDGE AND APPROACHES							$0
LIMITS FROM:	AT BARRONS CREEK			TO: .				$1,144,800
NBI NUMBERS:140870007201032							10/2003	$1,144,800
AUSTIN	GILLESPIE	US 290	0112-02-935	0.38	2008	C		$0
DESCRIPTION:	REPLACE BRIDGE AND APPROACHES							$0
LIMITS FROM:	AT PEDERNALES RIVER			TO: .				$2,084,000
NBI NUMBERS:140870011202002							9/2001	$2,084,000
AUSTIN	GILLESPIE	US 290	0113-02-048	0.38	2008	C		$0
DESCRIPTION:	REPLACE BRIDGE AND APPROACHES							$0
LIMITS FROM:	AT PEDERNALES RIVER			TO: .				$3,833,200
NBI NUMBERS:140870011302031							11/2003	$3,833,200
AUSTIN	BLANCO	US 290	0113-04-943	0.1	2008	C		$0
DESCRIPTION:	REHAB BRIDGE AND APPROACHES							$0
LIMITS FROM:	AT TOWHEAD CREEK			TO: .				$278,250
NBI NUMBERS:140160011304069							10/2003	$278,250
AUSTIN	TRAVIS	LP 343	0113-12-945	0.1	2008	C		$0
DESCRIPTION:	REHABILITATE BRIDGE AND APPROACHES							$0
LIMITS FROM:	AT WALLER CREEK			TO: .				$100,000
NBI NUMBERS:142270011312088							10/2003	$100,000
AUSTIN	WILLIAMSON	US 183	0151-04-913	0.1	2008	C		$0
DESCRIPTION:	REHABILITATE BRIDGE AND APPROACHES							$0
LIMITS FROM:	AT SOUTH SAN GABRIEL RIVER			TO: .				$880,000
NBI NUMBERS:142460015104026							9/2001	$880,000
AUSTIN	TRAVIS	US 183	0151-06-944	0.1	2008	C		$0
DESCRIPTION:	REHABILITATE BRIDGE AND APPROACHES							$0
LIMITS FROM:	AT LP 275			TO: .				$212,192
NBI NUMBERS:142270015106047							10/2003	$212,192
AUSTIN	TRAVIS	US 183	0152-01-936	0.1	2008	C		$0
DESCRIPTION:	REHABILITATE BRIDGE AND APPROACHES							$0
LIMITS FROM:	AT DRAW			TO: .				$91,800
NBI NUMBERS:142270015201020							11/2004	$91,800
AUSTIN	LEE	US 77	0211-07-039	0.1	2008	C		$0
DESCRIPTION:	REHABILITATE BRIDGE AND APPROACHES							$0
LIMITS FROM:	AT S P CO RR O-PASS			TO: .				$765,000
NBI NUMBERS:141440021107048							3/2005	$765,000
AUSTIN	BURNET	US 281	0251-07-914	0.1	2008	C		$0
DESCRIPTION:	REPLACE BRIDGE AND APPROACHES							$0
LIMITS FROM:	AT N MESQUITE CREEK			TO: .				$667,800
NBI NUMBERS:140270025107060							10/2003	$667,800
AUSTIN	BLANCO	US 281	0252-03-902	0.1	2008	C	(6A)	$0
DESCRIPTION:	REHABILITATE BRIDGE AND APPROACHES							$178,875
LIMITS FROM:	ON S CYPRESS CREEK			TO: .				$0
NBI NUMBERS:140160025203012							10/2003	$178,875
AUSTIN	BLANCO	US 281	0252-03-909	0.1	2008	C		$0
DESCRIPTION:	REPLACE BRIDGE AND APPROACHES							$0
LIMITS FROM:	AT N CYPRESS CREEK			TO: .				$333,900
NBI NUMBERS:140160025203010							10/2003	$333,900
AUSTIN	BASTROP	SH 21	0265-05-063	0.1	2008	C		$0
DESCRIPTION:	REHABILITATE BRIDGE & APPROACHES							$0
LIMITS FROM:	AT GILLS BRANCH & MKT RR			TO: .				$831,530
NBI NUMBERS:140110026505053							11/2004	$831,530
AUSTIN	BASTROP	SH 21	0265-05-957	0.1	2008	C		$0
DESCRIPTION:	REHABILITATE BRIDGE AND APPROACHES							$0
LIMITS FROM:	AT GILLS BRANCH			TO: .				$250,000
NBI NUMBERS:140110026505055							11/2004	$250,000

PROJECT HAS ADVANCED TO A HIGHER AUTHORIZATION.

CATEGORY 6 - ON-SYSTEM STRUCTURE REPLACEMENT AND REHABILITATION

DISTRICT	COUNTY	HWY NO	CONT-SECT-JOB	LENGTH MILES	SCHED DT	LEVEL OF AUTHORITY	OTHER CATEGORIES DATE OF LATEST ESTEST	OTHER PARTICIPATION OTHER CAT FUNDS CATEGORY 6 FUNDS CONST COST
AUSTIN	BURNET	US 183	0273-02-913	0.1	2008	C		$0
DESCRIPTION:	REHABILITATE BRIDGE AND APPROACHES							$0
LIMITS FROM:	AT MESQUITE CREEK			TO: .				$433,125
NBI NUMBERS:140270027302002							10/2003	$433,125
AUSTIN	BURNET	US 183	0273-02-919	0.1	2008	C		$0
DESCRIPTION:	REHABILITATE BRIDGE AND APPROACHES							$0
LIMITS FROM:	AT DRAW			TO: .				$61,875
NBI NUMBERS:140270027302016							10/2003	$61,875
AUSTIN	BURNET	US 183	0273-03-912	0.1	2008	C		$0
DESCRIPTION:	REHABILITATE BRIDGE AND APPROACHES							$0
LIMITS FROM:	AT LITTLE ROCKY CREEK			TO: .				$371,250
NBI NUMBERS:140270027303013							10/2003	$371,250
AUSTIN	BURNET	US 183	0273-03-916	0.1	2008	C		$0
DESCRIPTION:	REHABILITATE BRIDGE AND APPROACHES							$0
LIMITS FROM:	AT DRAW			TO: .				$61,875
NBI NUMBERS:140270027303018							10/2003	$61,875
AUSTIN	BURNET	US 183	0273-03-917	0.1	2008	C		$0
DESCRIPTION:	REHABILITATE BRIDGE AND APPROACHES							$0
LIMITS FROM:	AT BERRY CREEK			TO: .				$123,750
NBI NUMBERS:140270027303017							10/2003	$123,750
AUSTIN	BURNET	US 183	0273-03-939	0.1	2008	C		$0
DESCRIPTION:	REHABILITATE BRIDGE AND APPROACHES							$0
LIMITS FROM:	AT SOUTH ROCKY CREEK			TO: .				$820,000
NBI NUMBERS:140270027303014							11/2003	$820,000
AUSTIN	WILLIAMSON	SH 95	0321-01-047	0.1	2008	C		$0
DESCRIPTION:	REHABILITATE BRIDGE AND APPROACHES							$0
LIMITS FROM:	AT HACKBERRY CREEK			TO: .				$250,000
NBI NUMBERS:142460032101002							10/2003	$250,000
AUSTIN	HAYS	SH 123	0366-01-059	0.1	2008	C		$0
DESCRIPTION:	REHABILITATE BRIDGE AND APPROACHES							$0
LIMITS FROM:	AT BIG COTTONWOOD CREEK			TO: .				$500,000
NBI NUMBERS:141060036601002							11/2004	$500,000
AUSTIN	BASTROP	FM 535	0807-01-955	0.1	2008	C		$0
DESCRIPTION:	REPLACE BRIDGE AND APPROACHES							$0
LIMITS FROM:	AT PINEY CREEK			TO: .				$670,000
NBI NUMBERS:140110080701006							11/2004	$670,000
AUSTIN	BASTROP	FM 535	0807-05-901	0.001	2008	C		$0
DESCRIPTION:	REPLACE BRIDGE AND APPROACHES							$0
LIMITS FROM:	ON FM 535 AT CEDAR CREEK			TO: .				$1,200,000
NBI NUMBERS:140110080705010							11/2004	$1,200,000
AUSTIN	WILLIAMSON	FM 1063	1202-03-010	0.1	2008	C		$0
DESCRIPTION:	REPLACE BRIDGE AND APPROACHES							$0
LIMITS FROM:	AT TURKEY CREEK			TO: .				$400,000
NBI NUMBERS:142460120203012							11/2004	$400,000
AUSTIN	WILLIAMSON	FM 1063	1202-03-011	0.1	2008	C		$0
DESCRIPTION:	REPLACE BRIDGE AND APPROACHES							$0
LIMITS FROM:	AT TURKEY CREEK RELIEF			TO: .				$240,000
NBI NUMBERS:142460120203011							10/2003	$240,000
AUSTIN	WILLIAMSON	FM 1063	1202-03-911	0.1	2008	C		$0
DESCRIPTION:	REPLACE BRIDGE AND APPROACHES							$0
LIMITS FROM:	AT DRAW			TO: .				$200,000
NBI NUMBERS:142460120203010							10/2003	$200,000
AUSTIN	GILLESPIE	RM 2093	1903-01-010	0.1	2008	C		$0
DESCRIPTION:	REPLACE BRIDGE AND APPROACHES							$0
LIMITS FROM:	AT SPRING CREEK			TO: .				$693,000
NBI NUMBERS:140870190301002							11/2004	$693,000
AUSTIN	WILLIAMSON	RM 2243	2103-01-967	0.1	2008	C		$0
DESCRIPTION:	REHABILITATE BRIDGE AND APPROACHES							$0
LIMITS FROM:	AT DRAW			TO: .				$200,000
NBI NUMBERS:142460210301003							10/2003	$200,000

PROJECT HAS ADVANCED TO A HIGHER AUTHORIZATION.

CATEGORY 6 - ON-SYSTEM STRUCTURE REPLACEMENT AND REHABILITATION

DISTRICT	COUNTY	HWY NO	CONT-SECT-JOB	LENGTH MILES	SCHED DT	LEVEL OF AUTHORITY	OTHER CATEGORIES DATE OF LATEST ESTEST	OTHER PARTICIPATION OTHER CAT FUNDS CATEGORY 6 FUNDS CONST COST
AUSTIN	WILLIAMSON	FM 971	2690-01-937	0.1	2008	C		$0
DESCRIPTION:	REHABILITATE BRIDGE AND APPROACHES							$0
LIMITS FROM:	AT WILLIS CREEK			TO: .				$300,000
NBI NUMBERS:142460269001006							10/2003	$300,000
AUSTIN	LLANO	RM 2233	3007-01-949	0.1	2008	C		$0
DESCRIPTION:	REPLACE BRIDGE AND APPROACHES							$0
LIMITS FROM:	AT DRAW			TO: .				$132,000
NBI NUMBERS:141500300701001							10/2003	$132,000
AUSTIN	TRAVIS	SH 71	0113-13-114	0.161	2009	C		$0
DESCRIPTION:	REHABILITATE BRIDGE & APPROACHES							$0
LIMITS FROM:	SH 71 WB AT US 183 SB			TO: .				$208,640
NBI NUMBERS:142270011313087							11/2004	$208,640
AUSTIN	TRAVIS	US 183	0152-01-061	0.001	2009	C		$0
DESCRIPTION:	REHABILITATE BRIDGE AND APPROACHES							$0
LIMITS FROM:	AT SH 71 WB			TO: .				$936,000
NBI NUMBERS:142270015201053							5/2002	$936,000
AUSTIN	TRAVIS	US 183	0152-01-062	0.001	2009	C		$0
DESCRIPTION:	REHABILITATE BRIDGE AND APPROACHES							$0
LIMITS FROM:	AT SH 71 EB			TO: .				$962,000
NBI NUMBERS:142270015201054							5/2002	$962,000
AUSTIN	CALDWELL	US 183	0152-03-959	0.1	2009	C		$0
DESCRIPTION:	REHABILITATE BRIDGE AND APPROACHES							$0
LIMITS FROM:	ON US 183 AT DRAW			TO: .				$64,500
NBI NUMBERS:140280015203029							11/2004	$64,500
AUSTIN	WILLIAMSON	US 79	0204-04-964	0.1	2009	C		$0
DESCRIPTION:	REHABILITATE BRIDGE AND APPROACHES							$0
LIMITS FROM:	AT BULL BRANCH			TO: .				$400,000
NBI NUMBERS:142460020404051							10/2003	$400,000
AUSTIN	TRAVIS	US 183	0265-01-095	0.001	2009	C		$0
DESCRIPTION:	REHABILITATE BRIDGE AND APPROACHES							$0
LIMITS FROM:	ON US 183 AT ROGERS BRANCH			TO: .				$197,500
NBI NUMBERS:142270026501002							12/1999	$197,500
AUSTIN	WILLIAMSON	SH 95	0321-01-048	0.1	2009	C		$0
DESCRIPTION:	REHABILITATE BRIDGE AND APPROACHES							$0
LIMITS FROM:	AT MUSTANG CREEK			TO: .				$1,224,300
NBI NUMBERS:142460032101011							11/2004	$1,224,300
AUSTIN	WILLIAMSON	SH 95	0321-01-049	0.1	2009	C		$0
DESCRIPTION:	REHABILITATE BRIDGE AND APPROACHES							$0
LIMITS FROM:	AT BRUSHY CREEK			TO: .				$1,500,000
NBI NUMBERS:142460032101014							10/2003	$1,500,000
AUSTIN	WILLIAMSON	FM 112	0334-01-030	0.031	2009	C		$0
DESCRIPTION:	REPLACE BRIDGE & APPROACHES							$0
LIMITS FROM:	AT WEST BRUSHY CREEK RELIEF			TO: .				$950,000
NBI NUMBERS:142460033401026							9/2001	$950,000
AUSTIN	WILLIAMSON	FM 112	0334-01-031	0.034	2009	C		$0
DESCRIPTION:	REPLACE BRIDGE & APPROACHES							$0
LIMITS FROM:	AT EAST BRUSHY CREEK			TO: .				$915,000
NBI NUMBERS:142460033401027							9/2001	$915,000
AUSTIN	CALDWELL	FM 1322	1375-02-016	0.1	2009	C		$0
DESCRIPTION:	REHABILITATE BRIDGE AND APPROACHES							$0
LIMITS FROM:	ON FM 1322 AT DRAW			TO: .				$147,700
NBI NUMBERS:140280137502001							3/2005	$147,700
AUSTIN	HAYS	RM 1826	1754-02-918	0.1	2009	C		$0
DESCRIPTION:	REPLACE BRIDGE AND APPROACHES							$0
LIMITS FROM:	AT ONION CREEK			TO: .				$400,000
NBI NUMBERS:141060175402001							10/2003	$400,000
AUSTIN	MASON	US 87	0071-04-049	0.1		C		$0
DESCRIPTION:	REPLACE BRIDGE & APPROACHES							$0
LIMITS FROM:	AT LLANO RIVER			TO: .				$2,970,000
NBI NUMBERS:141570007104018							10/2003	$2,970,000

PROJECT HAS ADVANCED TO A HIGHER AUTHORIZATION.

CATEGORY 6 - ON-SYSTEM STRUCTURE REPLACEMENT AND REHABILITATION

DISTRICT	COUNTY	HWY NO	CONT-SECT-JOB	LENGTH MILES	SCHED DT	LEVEL OF AUTHORITY	OTHER CATEGORIES DATE OF LATEST ESTEST	OTHER PARTICIPATION OTHER CAT FUNDS CATEGORY 6 FUNDS CONST COST
AUSTIN	TRAVIS	SH 71	0700-03-911	0.1		C		$0
DESCRIPTION:	REPLACE BRIDGE AND APPROACHES							$0
LIMITS FROM:	AT WILLIAMSON CREEK			TO: .				$273,000
NBI NUMBERS:142270070003012							11/2004	$273,000
AUSTIN	HAYS	FM 621	0987-03-919	0.1		C		$0
DESCRIPTION:	REHABILITATE BRIDGE AND APPROACHES							$0
LIMITS FROM:	AT DRAW			TO: .				$100,000
NBI NUMBERS:141060098703005							11/2004	$100,000
AUSTIN	HAYS	IH 35	0016-03-078	0.1		C		$0
DESCRIPTION:	REPLACE BRIDGE & APPROACHES							$0
LIMITS FROM:	W FRTG RD AT SAN MARCOS RIVER			TO: .				$1,500,000
NBI NUMBERS:141060001603133							2/2001	$1,500,000
				AUSTIN TOTAL:				$0
				153 PROJECTS				$4,256,375
								$135,962,574
								$140,218,949

PROJECT HAS ADVANCED TO A HIGHER AUTHORIZATION.

CATEGORY 6 - ON-SYSTEM STRUCTURE REPLACEMENT AND REHABILITATION

DISTRICT	COUNTY	HWY NO	CONT-SECT-JOB	LENGTH MILES	SCHED DT	LEVEL OF AUTHORITY	OTHER CATEGORIES DATE OF LATEST ESTEST	OTHER PARTICIPATION OTHER CAT FUNDS CATEGORY 6 FUNDS CONST COST
BEAUMONT	CHAMBERS	IH 10	0508-02-085	1.5	2006	C		$0
DESCRIPTION:	REPLACE EXISTING FOUR LANE BRIDGE WITH NEW SIX LANE BRIDGE							$0
LIMITS FROM:	FM 565			TO:	EAST OF TRINITY RIVER BRIDGE			$45,000,000
NBI NUMBERS:	200360050802048						3/2005	$45,000,000
BEAUMONT	TYLER	FM 1013	1237-01-022	0.1	2006	C		$0
DESCRIPTION:	REPLACE BRIDGE AND APPROACHES							$0
LIMITS FROM:	AT TURKEY CREEK			TO:	(STR 123701002)			$750,000
NBI NUMBERS:	202290123701002						5/2004	$750,000
BEAUMONT	TYLER	FM 1013	1237-01-023	0.1	2006	C		$0
DESCRIPTION:	REPLACE BRIDGE AND APPROACHES							$0
LIMITS FROM:	AT BIG BRANCH AND THEUVININS CRK			TO:	(STR 123701001 & 123701003)			$1,580,000
NBI NUMBERS:	202290123701001; 202290123701003						1/2004	$1,580,000
BEAUMONT	ORANGE	IH 10	0028-09-111	0.1	2007	C		$0
DESCRIPTION:	REPLACE EXISTING BRIDGE AND APPROACHES							$0
LIMITS FROM:	AT NECHES RIVER BRIDGE			TO:	(STR 002809065)			$52,000,000
NBI NUMBERS:	201810002809065						10/2004	$52,000,000
BEAUMONT	JEFFERSON	US 69	0200-16-009	0.1	2007	C		$0
DESCRIPTION:	REPLACE BRIDGE AND APPROACHES							$0
LIMITS FROM:	AT MAIN B CANAL			TO:	(STR 020016142)			$1,200,000
NBI NUMBERS:	201240020016142						11/2003	$1,200,000
BEAUMONT	JEFFERSON	SH 87	0307-01-133	0.1	2007	C		$0
DESCRIPTION:	CONSTRUCT PIER PROTECTION AT BRIDGE							$0
LIMITS FROM:	AT INTRACOASTAL CANAL			TO:	.			$2,000,000
NBI NUMBERS:	201240030701008						8/2003	$2,000,000
BEAUMONT	LIBERTY	SH 105	0338-05-016	0.2	2007	C		$0
DESCRIPTION:	REPLACE BRIDGE AND APPROACHES							$0
LIMITS FROM:	AT EAST FORK OF SAN JACINTO RIVER			TO:	.			$4,000,000
NBI NUMBERS:	201460033805087						5/2004	$4,000,000
BEAUMONT	JEFFERSON	SH 73	0508-04-144	0.1	2007	C		$0
DESCRIPTION:	REPLACE BRIDGE AND APPROACHES							$0
LIMITS FROM:	AT DRAIN			TO:	(STR 050804165)			$200,000
NBI NUMBERS:	201240050804165						11/2003	$200,000
BEAUMONT	JEFFERSON	SH 82	0508-05-923	0.1	2007	C		$0
DESCRIPTION:	REPLACE BRIDGE AND APPROACHES							$0
LIMITS FROM:	AT ALLIGATOR BAYOU			TO:	(STR 050805034)			$2,402,400
NBI NUMBERS:	201240050805034						10/2004	$2,402,400
BEAUMONT	JEFFERSON	SP 215	0508-06-017	0.1	2007	C		$0
DESCRIPTION:	REPLACE BRIDGE AND APPROACHES							$0
LIMITS FROM:	AT ALLIGATOR BAYOU			TO:	(STR 050806021)			$475,300
NBI NUMBERS:	201240050806021						12/2002	$475,300
BEAUMONT	LIBERTY	SH 321	0593-01-089	0.3	2007	C		$0
DESCRIPTION:	REPLACE BRIDGE AND APPROACHES							$0
LIMITS FROM:	AT UP RR			TO:	.			$5,001,000
NBI NUMBERS:	201460059301006						5/2002	$5,001,000
BEAUMONT	LIBERTY	FM 1409	0762-02-040	0.1	2007	C		$0
DESCRIPTION:	REPLACE BRIDGE AND APPROACHES							$0
LIMITS FROM:	AT OLD RIVER DRAIN			TO:	(STR 076202005)			$2,700,000
NBI NUMBERS:	201460076202005						5/2002	$2,700,000
BEAUMONT	LIBERTY	FM 1008	0952-01-047	0.4	2007	C		$0
DESCRIPTION:	WIDEN THE DECK OF THE EXISTING BRIDGES							$0
LIMITS FROM:	AT LINNEY CRK, BOWIE CRK, FRENCH			TO:	CRK, AND LONG JOHN CRK			$960,000
NBI NUMBERS:	201460095201001; 201460095201002; 201460095201003; 201460095201004						12/2004	$960,000
BEAUMONT	LIBERTY	FM 1410	1420-01-902	0.1	2007	C		$0
DESCRIPTION:	REPLACE BRIDGE AND APPROACHES							$0
LIMITS FROM:	AT WHITES BAYOU			TO:	(STR 142001003)			$500,000
NBI NUMBERS:	201460142001003						11/2003	$500,000
BEAUMONT	CHAMBERS	FM 2354	2242-02-012	0.1	2007	C	(10)	$0
DESCRIPTION:	REPLACE BRIDGE AND APPROACHES							$216,400
LIMITS FROM:	AT CEDAR CREEK			TO:	(STR 224202003)			$263,600
NBI NUMBERS:	200360224202003						3/2004	$480,000

PROJECT HAS ADVANCED TO A HIGHER AUTHORIZATION.

CATEGORY 6 - ON-SYSTEM STRUCTURE REPLACEMENT AND REHABILITATION

DISTRICT	COUNTY	HWY NO	CONT-SECT-JOB	LENGTH MILES	SCHED DT	LEVEL OF AUTHORITY	OTHER CATEGORIES DATE OF LATEST ESTEST	OTHER PARTICIPATION OTHER CAT FUNDS CATEGORY 6 FUNDS CONST COST
BEAUMONT	HARDIN	US 96	0065-05-122	0.3	2008	C		$0
DESCRIPTION:	REHABILITATE/WIDEN BRIDGE							$0
LIMITS FROM:	AT VILLAGE CREEK			TO: .				$6,000,000
NBI NUMBERS:	201010006505059						3/2005	$6,000,000
BEAUMONT	TYLER	US 190	0213-07-047	0.087	2008	C		$0
DESCRIPTION:	REPLACE BRIDGE AND APPROACHES							$0
LIMITS FROM:	AT NECHES RIVER RELIEF			TO: (STR 021307066)				$3,042,000
NBI NUMBERS:	202290021307066						5/2002	$3,042,000
BEAUMONT	JASPER	US 190	0213-08-074	0.303	2008	C		$0
DESCRIPTION:	REPLACE BRIDGE AND APPROACHES							$0
LIMITS FROM:	AT NECHES RIVER			TO: .				$9,886,000
NBI NUMBERS:	201220021308074						5/2002	$9,886,000
BEAUMONT	JASPER	US 190	0213-08-077	0.087	2008	C		$0
DESCRIPTION:	REPLACE BRIDGE AND APPROACHES							$0
LIMITS FROM:	AT NECHES RIVER RELIEF			TO: (STR 021308068)				$3,042,000
NBI NUMBERS:	201220021308068						5/2002	$3,042,000
BEAUMONT	NEWTON	SH 63	0214-03-017	0.06	2009	C		$0
DESCRIPTION:	REPLACE BRIDGES							$0
LIMITS FROM:	AT SABINE RIVER RELIEFS			TO: .				$1,740,000
NBI NUMBERS:	201760021403015; 201760021403013						5/2002	$1,740,000
BEAUMONT	NEWTON	SH 63	0214-03-018	0.02	2009	C		$0
DESCRIPTION:	REPLACE BRIDGE							$0
LIMITS FROM:	AT SABINE RIVER RELIEF NO. 1			TO: .				$475,000
NBI NUMBERS:	201760021403012						5/2002	$475,000
BEAUMONT	NEWTON	SH 63	0214-03-019	0.008	2009	C		$0
DESCRIPTION:	REPLACE BRIDGE							$0
LIMITS FROM:	AT SABINE RIVER RELIEF #3			TO: .				$1,487,000
NBI NUMBERS:	201760021403014						5/2002	$1,487,000
BEAUMONT	NEWTON	SH 63	0214-03-021	0.066	2009	C		$0
DESCRIPTION:	REPLACE BRIDGE AND APPROACHES							$0
LIMITS FROM:	AT SABINE RIVER RELIEF #5			TO: .				$1,123,000
NBI NUMBERS:	201760021403016						5/2002	$1,123,000
BEAUMONT	NEWTON	SH 63	0214-04-007	0.356	2009	C		$3,250,000
DESCRIPTION:	REPLACE BRIDGE							$0
LIMITS FROM:	AT SABINE RIVER BR AT LOUISIANA ST LINE			TO: .				$7,031,000
NBI NUMBERS:	201760021404005						5/2002	$10,281,000
BEAUMONT	CHAMBERS	IH 10	0508-02-093	0.04	2009	C		$0
DESCRIPTION:	WIDEN BRIDGES							$0
LIMITS FROM:	AT COTTON BAYOU (FRONTAGE ROADS)			TO: .				$135,000
NBI NUMBERS:	200360050802144; 200360050802145						9/1992	$135,000
BEAUMONT	JEFFERSON	FM 365	0932-01-090	0.149	2009	C		$0
DESCRIPTION:	REPLACE BRIDGE AND APPROACHES							$0
LIMITS FROM:	AT HILLEBRANDT BAYOU			TO: (STR 093201011)				$4,500,000
NBI NUMBERS:	201240093201011						3/2005	$4,500,000
BEAUMONT	JEFFERSON	SH 82	2367-01-036	0.38	2009	C		$0
DESCRIPTION:	REPLACE BRIDGE AND APPROACHES							$0
LIMITS FROM:	AT SABINE LAKE			TO: AT MOUTH OF SABINE RIVER				$11,100,000
NBI NUMBERS:	201240236701002						1/1998	$11,100,000
BEAUMONT	ORANGE	SH 87	0306-01-049	0.208		C		$0
DESCRIPTION:	REPLACE BRIDGE AND APPROACHES							$0
LIMITS FROM:	AT COW BAYOU			TO: .				$7,722,000
NBI NUMBERS:	201810030601017						5/2002	$7,722,000
BEAUMONT	JEFFERSON	IH 10	0028-13-925	0.295		C		$0
DESCRIPTION:	REHABILITATE BRIDGE AND APPROACHES							$0
LIMITS FROM:	AT SP RR			TO: (STR 002813082)				$14,234,000
NBI NUMBERS:	201240002813082						5/2002	$14,234,000
BEAUMONT	JEFFERSON	US 69	0200-11-925	0.072		C		$0
DESCRIPTION:	REHABILITATE BRIDGE AND APPROACHES							$0
LIMITS FROM:	SB LANES AT DOWLEN RD			TO: (STR 020011103)				$2,665,000
NBI NUMBERS:	201240020011103						5/2002	$2,665,000

PROJECT HAS ADVANCED TO A HIGHER AUTHORIZATION.

CATEGORY 6 - ON-SYSTEM STRUCTURE REPLACEMENT AND REHABILITATION

DISTRICT	COUNTY	HWY NO	CONT-SECT-JOB	LENGTH MILES	SCHED DT	LEVEL OF AUTHORITY	OTHER CATEGORIES DATE OF LATEST ESTEST	OTHER PARTICIPATION OTHER CAT FUNDS CATEGORY 6 FUNDS CONST COST
BEAUMONT	JEFFERSON	SH 87	0307-01-929	0.1		C		$0
DESCRIPTION:	REPLACE BRIDGE AND APPROACHES							$0
LIMITS FROM:	AT DRAIN			TO: (STR 030701010)				$200,000
NBI NUMBERS:	201240030701010						10/2004	$200,000
BEAUMONT	CHAMBERS	SH 146	0389-02-928	0.1		C		$0
DESCRIPTION:	REHABILITATE BRIDGE							$0
LIMITS FROM:	AT CEDAR BAYOU			TO: (STR 038902026)				$2,000,000
NBI NUMBERS:	200360038902026						1/2004	$2,000,000
BEAUMONT	NEWTON	SH 12	0499-01-003	0.061		C		$0
DESCRIPTION:	REHABILITATE BRIDGE AND APPROACHES							$0
LIMITS FROM:	AT SABINE RIVER			TO: .				$285,000
NBI NUMBERS:	201760049901001						5/2002	$285,000
BEAUMONT	JEFFERSON	FM 365	0932-02-032	0.005		C		$10,000
DESCRIPTION:	WIDEN BRIDGE							$0
LIMITS FROM:	AT PIGNUT GULLY			TO: .				$139,000
NBI NUMBERS:	201240093202003						5/2002	$149,000
BEAUMONT	JEFFERSON	FM 365	0932-02-033	0.01		C		$0
DESCRIPTION:	WIDEN BRIDGE							$0
LIMITS FROM:	AT DRAIN			TO: .				$149,000
NBI NUMBERS:	201240093202006						5/2002	$149,000
BEAUMONT	JASPER	FM 253	0947-01-928	0.1		C		$0
DESCRIPTION:	REPLACE BRIDGE AND APPROACHES							$0
LIMITS FROM:	AT CYPRESS CREEK			TO: (STR 094701002)				$500,000
NBI NUMBERS:	201220094701002						10/2004	$500,000
BEAUMONT	JASPER	FM 1004	0947-03-928	0.1		C		$0
DESCRIPTION:	REPLACE BRIDGE AND APPROACHES							$0
LIMITS FROM:	AT DRAW			TO: (STR 094703008)				$200,000
NBI NUMBERS:	201220094703008						10/2004	$200,000
				BEAUMONT TOTAL:				$3,260,000
				37 PROJECTS				$216,400
								$196,687,300
								$200,163,700

PROJECT HAS ADVANCED TO A HIGHER AUTHORIZATION.

CATEGORY 6 - ON-SYSTEM STRUCTURE REPLACEMENT AND REHABILITATION

DISTRICT	COUNTY	HWY NO	CONT-SECT-JOB	LENGTH MILES	SCHED DT	LEVEL OF AUTHORITY	OTHER CATEGORIES DATE OF LATEST	OTHER PARTICIPATION OTHER CAT FUNDS CATEGORY 6 FUNDS ESTEST CONST COST
BROWNWOOD	STEPHENS	US 180	0011-09-900	0.394	2006	C		$0
DESCRIPTION:	REPLACE BRIDGE AND APPROACHES							$0
LIMITS FROM:	AT LITTLE CADDO CREEK			TO: .				$513,150
NBI NUMBERS:232150001109043							4/2005	$513,150
BROWNWOOD	STEPHENS	FM 717	0714-03-900	0.4	2006	C		$0
DESCRIPTION:	REPLACE BRIDGE AND APPROACHES							$0
LIMITS FROM:	AT CADDO CREEK			TO: .				$438,770
NBI NUMBERS:232150071403007							4/2005	$438,770
BROWNWOOD	COMANCHE	FM 1702	1039-01-901	0.13	2006	C		$0
DESCRIPTION:	REPLACE BRIDGE AND APPROACHES							$0
LIMITS FROM:	AT LEON RIVER BRIDGE			TO: .				$410,000
NBI NUMBERS:230470103901010							4/2005	$410,000
BROWNWOOD	EASTLAND	FM 571	0570-01-019	0.062		C		$0
DESCRIPTION:	REPLACE BRIDGE AND APPROACHES							$0
LIMITS FROM:	AT LEON RIVER			TO: .				$250,000
NBI NUMBERS:230680057001006							11/1997	$250,000
BROWNWOOD	MILLS	FM 575	1030-01-014	0.1		C		$0
DESCRIPTION:	REPLACE BRIDGE AND APPROACHES							$0
LIMITS FROM:	AT NORTH BENNETT CREEK			TO: .				$113,100
NBI NUMBERS:231670103001001							6/1995	$113,100
BROWNWOOD	STEPHENS	FM 578	1031-01-019	0.1		C		$0
DESCRIPTION:	REHABILITATE BRIDGE AND APPROACHES							$0
LIMITS FROM:	AT HUBBARD CREEK			TO: .				$200,000
NBI NUMBERS:232150103101007							6/1995	$200,000
BROWNWOOD	MILLS	FM 1047	1780-01-009	0.161		C		$0
DESCRIPTION:	REPLACE BRIDGE AND APPROACHES							$0
LIMITS FROM:	AT BENNETT BRANCH			TO: .				$285,000
NBI NUMBERS:231670178001001							12/1996	$285,000
				BROWNWOOD TOTAL:				$0
				7 PROJECTS				$0
								$2,210,020
								$2,210,020

PROJECT HAS ADVANCED TO A HIGHER AUTHORIZATION.

CATEGORY 6 - ON-SYSTEM STRUCTURE REPLACEMENT AND REHABILITATION

DISTRICT	COUNTY	HWY NO	CONT-SECT-JOB	LENGTH MILES	SCHED DT	LEVEL OF AUTHORITY	OTHER CATEGORIES DATE OF LATEST ESTEST	OTHER PARTICIPATION OTHER CAT FUNDS CATEGORY 6 FUNDS CONST COST
BRYAN	ROBERTSON	SH 6	0049-08-053	0.435	2006	C		$0
DESCRIPTION:	REHABILITATE AND WIDEN EXISTING BRIDGE CONSISTING OF GRADING STRUCTRUCES, BASE AND SURF							$0
LIMITS FROM:	AT CAMPBELLS CREEK			TO: STRUCTURE NOS. 66 (NB) AND 157 (SB)				$1,500,000
NBI NUMBERS:171980004908066; 171980004908157							3/2005	$1,500,000
BRYAN	MADISON	OSR	0475-03-046	0.1	2006	C		$0
DESCRIPTION:	GRADING, STRS, BASE AND SURFACING							$0
LIMITS FROM:	ON OSR AT CANEY CREEK			TO: .				$351,955
NBI NUMBERS:171540047503058							4/2005	$351,955
BRYAN	MADISON	OSR	0475-03-047	0.1	2006	C		$0
DESCRIPTION:	WIDEN BRIDGE AND APPROACHES							$0
LIMITS FROM:	ON OSR AT COBBS CREEK			TO: .				$409,548
NBI NUMBERS:171540047503072							4/2005	$409,548
BRYAN	MILAM	FM 486	0590-05-026	0.071	2006	C		$0
DESCRIPTION:	REPLACE STRUCTURE							$0
LIMITS FROM:	AT SAN GABRIEL RIVER RELIEF			TO: .				$420,000
NBI NUMBERS:171660059005026							3/2005	$420,000
BRYAN	MILAM	FM 486	0590-05-027	0.105	2006	C		$0
DESCRIPTION:	REPLACE STRUCTURE							$0
LIMITS FROM:	AT SAN GABRIEL RIVER			TO: .				$1,400,000
NBI NUMBERS:171660059005027							5/2004	$1,400,000
BRYAN	WASHINGTON	FM 2447	1299-01-021	0.15	2006	C		$0
DESCRIPTION:	REPLACE STRUCTURE							$0
LIMITS FROM:	AT NEW YEARS CREEK			TO: .				$1,200,000
NBI NUMBERS:172390129901002							1/2005	$1,200,000
BRYAN	WASHINGTON	FM 2447	1299-01-029	0.1	2006	C		$0
DESCRIPTION:	REPLACEMENT OF AN EXISTING BRIDGE FACILITY CONSISTING OF GRADING, STRUCTURES, BASE AND							$0
LIMITS FROM:	AT RED GULLY			TO: .				$1,400,000
NBI NUMBERS:172390129901003							1/2005	$1,400,000
BRYAN	WASHINGTON	FM 1370	1404-01-009	0.1	2006	C		$0
DESCRIPTION:	REPLACE STRUCTURE							$0
LIMITS FROM:	AT ROCKY CREEK			TO: .				$500,000
NBI NUMBERS:172390140401001							3/2005	$500,000
BRYAN	ROBERTSON	US 79	0204-09-045	2.158	2007	C		$0
DESCRIPTION:	REPLACE BRIDGE AND APPROACHES							$0
LIMITS FROM:	0.6 MI W OF THE LITTLE BRAZOS RIVER			TO: 0.6 MI E OF THE LITTLE BRAZOS RIVER				$3,000,000
NBI NUMBERS:171980020409056							5/2004	$3,000,000
BRYAN	LEON	FM 1119	1223-01-035	0.4	2007	C		$0
DESCRIPTION:	REPLACEMENT OF AN EXISTING BRIDGE FACILITY CONSISTING OF GRADING, STRUCTURES, BASE AND							$0
LIMITS FROM:	AT COBBS CREEK			TO: .				$900,000
NBI NUMBERS:171450122301011							3/2003	$900,000
BRYAN	FREESTONE	FM 489	2144-01-011	0.1	2007	C		$0
DESCRIPTION:	REPLACEMENT OF AN EXISTING BRIDGE FACILITY CONSISTING OF GRADING, STRUCTURES, BASE AND							$0
LIMITS FROM:	AT KEECHI CREEK			TO: .				$620,000
NBI NUMBERS:170820214401001							11/2000	$620,000
BRYAN	MILAM	FM 1915	0262-07-020	0.1	2008	C		$0
DESCRIPTION:	REHABILITATE BRIDGE AND APPROACHES							$0
LIMITS FROM:	AT LIPAN CREEK			TO: AT MP 21.361				$330,000
NBI NUMBERS:171660026207034							3/2005	$330,000
BRYAN	MILAM	FM 1915	0262-07-021	0.1	2008	C		$0
DESCRIPTION:	REHABILITATE BRIDGE AND APPROACHES							$0
LIMITS FROM:	AT SOUTH ELM CREEK			TO: AT MP 18.776				$330,000
NBI NUMBERS:171660026207035							5/2003	$330,000
BRYAN	WASHINGTON	SH 105	0315-07-022	0.1	2008	C		$0
DESCRIPTION:	REHABILITATE BRIDGE AND APPROACHES							$0
LIMITS FROM:	AT ROCKY (KUYKENDALL) CREEK			TO: .				$1,600,000
NBI NUMBERS:172390031507040							10/2003	$1,600,000
BRYAN	MILAM	US 77	0209-05-035	0.161	2009	C		$0
DESCRIPTION:	REHABILITATE BRIDGE AND APPROACHES							$0
LIMITS FROM:	AT WALKER CREEK			TO: AT MP 6.446				$750,000
NBI NUMBERS:171660020905041							3/2003	$750,000

PROJECT HAS ADVANCED TO A HIGHER AUTHORIZATION.

CATEGORY 6 - ON-SYSTEM STRUCTURE REPLACEMENT AND REHABILITATION

DISTRICT	COUNTY	HWY NO	CONT-SECT-JOB	LENGTH MILES	SCHED DT	LEVEL OF AUTHORITY	OTHER CATEGORIES DATE OF LATEST ESTEST	OTHER PARTICIPATION OTHER CAT FUNDS CATEGORY 6 FUNDS CONST COST
BRYAN	BRAZOS	SH 30	0212-03-038	0.07	2009	C		$0
DESCRIPTION:	REPLACE BRIDGES AND APPROACHES							$0
LIMITS FROM:	AT NAVASOTA RIVER AND 2 RELIEFS			TO: .				$5,000,000
NBI NUMBERS:170210021203012; 170210021203013							3/2005	$5,000,000
BRYAN	GRIMES	SH 30	0212-04-028	0.55	2009	C		$0
DESCRIPTION:	REPLACEMENT OF AN EXISTING BRIDGE FACILITY CONSISTING OF GRADING, STRUCTURES, BASE AND							$0
LIMITS FROM:	AT THE NAVASOTA RIVER			TO: .				$1,500,000
NBI NUMBERS:170940021204014							3/2005	$1,500,000
BRYAN	ROBERTSON	FM 485	0262-03-025	0.189	2009	C		$0
DESCRIPTION:	REPLACE STRUCTURE							$0
LIMITS FROM:	AT THE LITTLE BRAZOS RIVER			TO: .				$1,800,000
NBI NUMBERS:171980026203019							12/1999	$1,800,000
BRYAN	MILAM	FM 485	0262-07-022	0.1	2009	C		$0
DESCRIPTION:	REHABILITATE BRIDGE AND APPROAHCES							$0
LIMITS FROM:	AT NORTH ELM CREEK RELIEF			TO: AT MP 3.611				$200,000
NBI NUMBERS:171660026207031							3/2005	$200,000
BRYAN	MILAM	FM 485	0262-07-900	0.1	2009	C		$0
DESCRIPTION:	REHABILITATE BRIDGE AND APPROACHES							$0
LIMITS FROM:	AT DRAW			TO: .				$300,000
NBI NUMBERS:171660026207033							3/2003	$300,000
BRYAN	MILAM	FM 486	0337-05-020	0.071	2009	C		$0
DESCRIPTION:	REPLACE STRUCTURE							$0
LIMITS FROM:	AT ALLIGATOR CREEK			TO: .				$278,000
NBI NUMBERS:171660033705012							8/1994	$278,000
BRYAN	MILAM	FM 486	0337-05-022	0.1	2009	C		$0
DESCRIPTION:	GRADING, STRS, BASE AND SURFACE							$0
LIMITS FROM:	AT LITTLE RIVER			TO: .				$750,000
NBI NUMBERS:171660033705035							3/2003	$750,000
BRYAN	LEON	FM 1511	1145-01-032	0.1	2009	C		$0
DESCRIPTION:	WIDEN BRIDGE AND APPROACHES							$0
LIMITS FROM:	AT RESACA CREEK			TO: .				$200,000
NBI NUMBERS:171450114501011							3/2003	$200,000
BRYAN	LEON	FM 1469	1971-01-900	0.1	2009	C		$0
DESCRIPTION:	REHABILITATE AN EXISTING BRIDGE FACILITY CONSISTING OF GRADING, STRUCTURES, BASE AND SU							$0
LIMITS FROM:	AT STARRETT BRANCH			TO: .				$150,000
NBI NUMBERS:171450197101001							3/2005	$150,000
BRYAN	LEON	FM 1469	1971-01-901	0.1	2009	C		$0
DESCRIPTION:	REPLACEMENT OF AN EXISTING BRIDGE FACILITY CONSISTING OF GRADING, STRUCTURES, BASE AND							$0
LIMITS FROM:	AT BIRCH CREEK			TO: .				$150,000
NBI NUMBERS:171450197101002							3/2005	$150,000
BRYAN	MADISON	US 190	0117-03-025	0.062		C		$0
DESCRIPTION:	REHABILITATE BRIDGE & APPROACHES							$0
LIMITS FROM:	AT FM 39 UNDERPASS			TO: .				$600,000
NBI NUMBERS:171540011703084							3/2003	$600,000
BRYAN	GRIMES	SH 30	0212-04-901	0.1		C		$0
DESCRIPTION:	REHABILITATE AN EXISTING BRIDGE FACILITY CONSISTING OF GRADING, STRUCTURES, BASE AND SU							$0
LIMITS FROM:	AT GIBBONS CREEK			TO: .				$1,000,000
NBI NUMBERS:170940021204007							11/2000	$1,000,000
BRYAN	BRAZOS	SH 105	0315-05-026	0.1		C		$0
DESCRIPTION:	REHABILITATE BRIDGE AND APPROACHES							$0
LIMITS FROM:	AT THE BRAZOS RIVER			TO: .				$9,500,000
NBI NUMBERS:170210031505051							4/2003	$9,500,000
BRYAN	BURLESON	FM 2155	0506-04-013	0.99		C		$0
DESCRIPTION:	WIDEN STRUCTURE AND APPROACHES							$0
LIMITS FROM:	AT STRUCTURE NO. 11 AND NO. 12			TO: .				$500,000
NBI NUMBERS:170260050604012; 170260050604011							3/2005	$500,000
BRYAN	ROBERTSON	FM 1373	0540-06-015	0.1		C		$0
DESCRIPTION:	REPLACE BRIDGE AND APPROAHCES							$0
LIMITS FROM:	AT ALLIGATOR SLOUGH			TO: AT MP 4.530				$289,000
NBI NUMBERS:171980054006014							5/2003	$289,000

PROJECT HAS ADVANCED TO A HIGHER AUTHORIZATION.

DISTRICT	COUNTY	HWY NO	CONT-SECT-JOB	LENGTH MILES	SCHED DT	LEVEL OF AUTHORITY	OTHER CATEGORIES DATE OF LATEST ESTEST	OTHER PARTICIPATION OTHER CAT FUNDS CATEGORY 6 FUNDS CONST COST
BRYAN	WALKER	IH 45	0675-07-900	0.1		C		$0
DESCRIPTION:	REHABILITATE AN EXISTING BRIDGE FACILITY CONSISTING OF GRADING, STRUCTURES, BASE AND SU							$0
LIMITS FROM:	AT SH 75 OVERPASS			TO: .				$780,000
NBI NUMBERS:172360067507201							11/2000	$780,000
BRYAN	LEON	FM 1511	1145-01-033	0.1		C		$0
DESCRIPTION:	REHABILITATE BRIDGE AND APPROACHES							$0
LIMITS FROM:	AT SERASCA CREEK			TO: .				$200,000
NBI NUMBERS:171450114501010							3/2003	$200,000
BRYAN	FREESTONE	FM 1451	1327-02-016	0.1		C		$0
DESCRIPTION:	GRADING, STRS, BASE AND SURFACING							$0
LIMITS FROM:	AT WASHBURN CREEK			TO: .				$130,000
NBI NUMBERS:170820132702003							5/2004	$130,000
BRYAN	FREESTONE	FM 27	0456-02-016	0.1		C		$0
DESCRIPTION:	WIDEN BRIDGE AND APPROACHES							$0
LIMITS FROM:	AT ROCKY CREEK			TO: AT MP 4.643				$750,000
NBI NUMBERS:170820045602014							3/2003	$750,000
BRYAN	FREESTONE	FM 27	0456-02-017	0.1		C		$0
DESCRIPTION:	REHABILITATE BRIDGE AND APPROACHES							$0
LIMITS FROM:	AT CANEY CREEK			TO: AT MP 4.732				$375,000
NBI NUMBERS:170820045602015							3/2003	$375,000
BRYAN	BURLESON	FM 60	0713-01-025	1.7		C		$0
DESCRIPTION:	WIDEN STRUCTURES AND APPROACHES							$0
LIMITS FROM:	AT BIG CREEK AND BIG CREEK BRANCH			TO: .				$400,000
NBI NUMBERS:170260071301011; 170260071301010							3/2003	$400,000
BRYAN	BURLESON	FM 111	1922-01-014	0.1		C		$0
DESCRIPTION:	REHABILITATE BRIDGE AND APPROACHES							$0
LIMITS FROM:	AT DRAW			TO: AT MP 21.653				$100,000
NBI NUMBERS:170260192201001							3/2003	$100,000
BRYAN	ROBERTSON	US 79	0204-09-046	0.1		C		$0
DESCRIPTION:	REHABILITATE BRIDGE AND APPROACHES							$0
LIMITS FROM:	AT BRAZOS RIVER			TO: AT MP 4.986				$750,000
NBI NUMBERS:171980020409061							3/2003	$750,000
BRYAN	GRIMES	FM 244	0643-04-021	0.1		C		$0
DESCRIPTION:	REPLACE BRIDGE AND APPROACHES							$0
LIMITS FROM:	AT BULL CREEK			TO: AT MP 3.538				$300,000
NBI NUMBERS:170940064304025							3/2003	$300,000
BRYAN	GRIMES	FM 244	0643-04-022	0.1		C		$0
DESCRIPTION:	REPLACE BRIDGE AND APPROACHES							$0
LIMITS FROM:	AT SOLLOCK CREEK			TO: AT MP 3.993				$300,000
NBI NUMBERS:170940064304026							3/2003	$300,000
BRYAN	GRIMES	FM 3090	0643-05-027	1.36		C		$0
DESCRIPTION:	REPLACE STRUCTURES							$0
LIMITS FROM:	AT SPRING CREEK, HOLLAND CREEK AND			TO: HOLLAND CREEK RELIEF				$900,000
NBI NUMBERS:170940064305013; 170940064305014; 170940064305015							3/2003	$900,000
BRYAN	WALKER	IH 45	0675-06-075	0.029		C		$0
DESCRIPTION:	REHABILITATE BRIDGE AND APPROACHES							$0
LIMITS FROM:	ON IH 45 SOUTH FRONTAGE ROAD			TO: AT SOUTH BEDIAS CREEK RELIEF				$200,000
NBI NUMBERS:172360067506041							3/2003	$200,000
				BRYAN TOTAL:				$0
				42 PROJECTS				$0
								$42,113,503
								$42,113,503

PROJECT HAS ADVANCED TO A HIGHER AUTHORIZATION.

CATEGORY 6 - ON-SYSTEM STRUCTURE REPLACEMENT AND REHABILITATION

DISTRICT	COUNTY	HWY NO	CONT-SECT-JOB	LENGTH MILES	SCHED DT	LEVEL OF AUTHORITY	OTHER CATEGORIES DATE OF LATEST	OTHER PARTICIPATION OTHER CAT FUNDS ESTEST CONST COST	CATEGORY 6 FUNDS
CHILDRESS	COTTLE	US 83	0032-04-026	0.1	2006	C			$0
DESCRIPTION:	REPLACE BRIDGE AND APPROACHES								$0
LIMITS FROM:	@ BUCK CREEK			TO: .					$1,288,000
NBI NUMBERS:250510003204034							6/2005		$1,288,000
CHILDRESS	DONLEY	FM 291	0795-05-007	0.1	2006	C			$0
DESCRIPTION:	REPLACE EXIST BRIDGE FACILITY								$0
LIMITS FROM:	@ ROCK CREEK			TO: .					$671,613
NBI NUMBERS:250650079505011							3/2005		$671,613
CHILDRESS	BRISCOE	SH 207	0970-03-019	0.1	2006	C			$0
DESCRIPTION:	REPLACE BRIDGE AND APPROACHES								$0
LIMITS FROM:	@ TULE CREEK			TO: .					$700,000
NBI NUMBERS:250230097003001							6/2005		$700,000
CHILDRESS	COLLINGSWOR	US 83	0031-03-029	0.208	2007	C			$0
DESCRIPTION:	REPLACE BRIDGE AND APPROACHES								$0
LIMITS FROM:	@ SALT FORK OF RED RIVER			TO: .					$3,600,000
NBI NUMBERS:250440003103002							3/2005		$3,600,000
CHILDRESS	COLLINGSWOR	US 83	0031-03-034	0.208	2007	C	(11)		$0
DESCRIPTION:	HISTORIC BRIDGE REHABILITATION								$850,000
LIMITS FROM:	@SALT FORK OF RED RIVER			TO: .					$750,000
NBI NUMBERS:250440H03103002							3/2005		$1,600,000
CHILDRESS	KNOX	SH 6	0098-05-026	0.1	2007	C			$0
DESCRIPTION:	REPALCE BRIDGE AND APPROACHES								$0
LIMITS FROM:	@ BRAZOS RIVER			TO: .					$2,802,874
NBI NUMBERS:251380009805036							3/2005		$2,802,874
CHILDRESS	MOTLEY	FM 94	0704-06-008	0.1	2007	C			$0
DESCRIPTION:	REPLACE BRIDGE AND APPROACHES								$0
LIMITS FROM:	@ MIDDLE PEASE RIVER			TO: .					$1,500,000
NBI NUMBERS:251730070406010							6/2005		$1,500,000
CHILDRESS	CHILDRESS	FM 1034	1225-01-013	0.1	2007	C			$0
DESCRIPTION:	REPLACE BRIDGE								$0
LIMITS FROM:	@ SAND CREEK			TO: .					$360,000
NBI NUMBERS:250380122501006							6/2005		$360,000
CHILDRESS	FOARD	FM 267	2164-02-930	0.1	2008	C			$0
DESCRIPTION:	REPLACE BRIDGE								$0
LIMITS FROM:	@ NORTH WICHITA RIVER			TO: .					$2,402,040
NBI NUMBERS:250790216402007							3/2005		$2,402,040
CHILDRESS	KING	US 82	0133-01-042	0.1	2009	C			$0
DESCRIPTION:	REPLACE BRIDGE AND APPROACHES								$0
LIMITS FROM:	@ ASH CREEK			TO: .					$626,500
NBI NUMBERS:251350013301018							3/2005		$626,500
CHILDRESS	DICKENS	FM 265	0950-01-024	0.1	2009	C			$0
DESCRIPTION:	REPLACE BRIDGE AND APPROACHES								$0
LIMITS FROM:	@ LITTLE CROTON CREEK			TO: .					$523,000
NBI NUMBERS:250630095001012							3/2005		$523,000
CHILDRESS	DICKENS	FM 193	0950-05-011	0.1	2009	C			$0
DESCRIPTION:	REPLACE BRIDGE AND APPROACHES								$0
LIMITS FROM:	@ NORTH WICHITA RIVER			TO: .					$560,000
NBI NUMBERS:250630095005014							3/2005		$560,000
CHILDRESS	DICKENS	SH 208	2011-01-007	0.1	2009	C			$0
DESCRIPTION:	REPLACE BRIDGE AND APPROACHES								$0
LIMITS FROM:	@ DUCK CREEK			TO: .					$714,000
NBI NUMBERS:250630201101004							5/2002		$714,000
CHILDRESS	MOTLEY	FM 656	0311-06-008	0.1		C			$0
DESCRIPTION:	REPLACE BRIDGE AND APPROACHES								$0
LIMITS FROM:	@ NORTH PEASE RIVER			TO: .					$1,951,591
NBI NUMBERS:251730031106013							3/2005		$1,951,591
CHILDRESS	DICKENS	FM 1868	1773-01-009	0.1		C			$0
DESCRIPTION:	REPLACE BRIDGE AND APPROACHES								$0
LIMITS FROM:	@ COTTONWOOD CREEK			TO: .					$1,000,000
NBI NUMBERS:250630177301001							12/2002		$1,000,000

PROJECT HAS ADVANCED TO A HIGHER AUTHORIZATION.

DISTRICT	COUNTY	HWY NO	CONT-SECT-JOB	LENGTH MILES	SCHED DT	LEVEL OF AUTHORITY	OTHER CATEGORIES DATE OF LATEST ESTEST	OTHER PARTICIPATION OTHER CAT FUNDS CATEGORY 6 FUNDS CONST COST
CHILDRESS	FOARD	SH 6	0098-03-033	0.001		C		$0
DESCRIPTION:	REPLACE BRIDGE AND APPROACHES							$0
LIMITS FROM:	AT NORTH WICHITA RIVER			TO: .				$2,918,222
NBI NUMBERS:250790009803037							3/2005	$2,918,222
CHILDRESS	WHEELER	SH 152	0397-02-034	0.1		C		$0
DESCRIPTION:	REPLACE BRIDGE AND APPROACHES							$0
LIMITS FROM:	@ ADOBE CREEK			TO: .				$425,000
NBI NUMBERS:252420039702006							3/2005	$425,000
CHILDRESS	WHEELER	US 83	0030-09-920	0.1		C		$0
DESCRIPTION:	REPLACE EXIST BRIDGE FACILITY							$0
LIMITS FROM:	@ BRONCO CREEK			TO: .				$496,054
NBI NUMBERS:252420003009017							3/2005	$496,054
CHILDRESS	COTTLE	US 83	0032-04-920	0.1		C		$0
DESCRIPTION:	REPLACE EXIST BRIDGE FACILITY							$0
LIMITS FROM:	@ SALT CREEK			TO: .				$422,946
NBI NUMBERS:250510003204011							3/2005	$422,946
CHILDRESS	KING	US 83	0032-06-920	0.1		C		$0
DESCRIPTION:	REPLACE EXIST BRIDGE FACILITY							$0
LIMITS FROM:	@ N. CROTON CREEK			TO: .				$575,306
NBI NUMBERS:251350003206024							9/2001	$575,306
CHILDRESS	CHILDRESS	US 287	0043-01-920	0.1		C		$0
DESCRIPTION:	REPLACE EXIST BRIDGE FACILITY							$0
LIMITS FROM:	@ MIDDLE GROESBECK			TO: .				$111,375
NBI NUMBERS:250380004301151							9/2001	$111,375
CHILDRESS	DICKENS	SH 70	0106-01-920	0.1		C		$0
DESCRIPTION:	REPLACE EXIST BRIDGE FACILITY							$0
LIMITS FROM:	@ DUCK CREEK			TO: .				$1,255,781
NBI NUMBERS:250630010601001							9/2001	$1,255,781
CHILDRESS	COTTLE	FM 104	0711-02-920	0.1		C		$0
DESCRIPTION:	REPLACE EXIST BRIDGE FACILITY							$0
LIMITS FROM:	@ PEASE RIVER			TO: .				$1,654,357
NBI NUMBERS:250510071102022							3/2005	$1,654,357
CHILDRESS	DICKENS	FM 261	0949-01-920	0.1		C		$0
DESCRIPTION:	REPLACE EXIST BRIDGE FACILITY							$0
LIMITS FROM:	@ RED MUD CREEK			TO: .				$664,000
NBI NUMBERS:250630094901003							3/2005	$664,000
CHILDRESS	MOTLEY	FM 2009	0971-03-920	0.1		C		$0
DESCRIPTION:	REPLACE EXIST BRIDGE FACILITY							$0
LIMITS FROM:	@ TOM BALL CREEK			TO: .				$605,878
NBI NUMBERS:251730097103006							3/2005	$605,878
CHILDRESS	MOTLEY	FM 2009	0971-03-921	0.1		C		$0
DESCRIPTION:	REPLACE EXIST BRIDGE FACILITY							$0
LIMITS FROM:	@ N. PEASE			TO: .				$2,010,000
NBI NUMBERS:251730097103004							3/2005	$2,010,000
				CHILDRESS TOTAL:				$0
				26 PROJECTS				$850,000
								$30,588,537
								$31,438,537

PROJECT HAS ADVANCED TO A HIGHER AUTHORIZATION.

CATEGORY 6 - ON-SYSTEM STRUCTURE REPLACEMENT AND REHABILITATION

DISTRICT	COUNTY	HWY NO	CONT-SECT-JOB	LENGTH MILES	SCHED DT	LEVEL OF AUTHORITY	OTHER CATEGORIES DATE OF LATEST	OTHER PARTICIPATION OTHER CAT FUNDS CATEGORY 6 FUNDS ESTEST CONST COST
CORPUS CHRISTI	REFUGIO	FM 774	0447-05-055	0.924	2006	C	(1)	$0
DESCRIPTION:	REPLACE BRIDGE AND REHAB ROADWAY							$570,000
LIMITS FROM:	EAST CITY LIMITS OF REFUGIO			TO: FM 2678				$882,757
NBI NUMBERS:161960044705032							11/2004	$1,452,757
CORPUS CHRISTI	REFUGIO	FM 136	0738-01-050	0.077	2006	C		$0
DESCRIPTION:	BRIDGE REPLACEMENT							$0
LIMITS FROM:	AT CHOCOLATE SWALE CREEK, STR NO.2			TO: APPROX. 4.6 MILE E. OF US 77				$940,732
NBI NUMBERS:161960073801002							6/2005	$940,732
CORPUS CHRISTI	REFUGIO	FM 136	0738-01-051	0.007	2006	C		$0
DESCRIPTION:	BRIDGE REPLACEMENT							$0
LIMITS FROM:	AT SOUS CREEK STR.9 ON FM 136			TO: APPROX. 3.38 MILE E. OF US 77				$245,740
NBI NUMBERS:161960073801009							6/2005	$245,740
CORPUS CHRISTI	REFUGIO	FM 136	0738-01-052	0.046	2006	C		$0
DESCRIPTION:	BRIDGE REPLACEMENT							$0
LIMITS FROM:	AT SOUS CREEK STR.1 ON FM 136			TO: APPROX. 3.2 MILE E. OF US 77				$702,912
NBI NUMBERS:161960073801001							6/2005	$702,912
CORPUS CHRISTI	REFUGIO	FM 629	0993-01-012	0.02	2006	C		$0
DESCRIPTION:	REPLACE BRIDGES AND APPROACHES							$0
LIMITS FROM:	AT CHOCOLATE CREEK STRS.1 & 2 ON FM			TO: APPROX. 1.73 MILE S. OF FM 136				$746,183
NBI NUMBERS:161960099301001; 161960099301002							6/2005	$746,183
CORPUS CHRISTI	GOLIAD	FM 1961	1843-01-017	0.157	2006	C		$0
DESCRIPTION:	REPLACE BRIDGE AND APPROACHES							$0
LIMITS FROM:	COLETO CREEK BRIDGE STR 2 ON FM 196			TO: 2.3 MI SE OF US 183				$755,522
NBI NUMBERS:160890184301002							2/2005	$755,522
CORPUS CHRISTI	REFUGIO	FM 1684	2025-01-011	0.141	2006	C	(10)	$0
DESCRIPTION:	BRIDGE REPLACEMENT							$462,500
LIMITS FROM:	ON FM 1684 STR 2			TO: APPROX. 1.84 MILE E. OF SH 35				$158,063
NBI NUMBERS:161960202501002							9/2004	$620,563
CORPUS CHRISTI	REFUGIO	FM 1684	2025-01-012	0.013	2006	C		$0
DESCRIPTION:	BRIDGE REPLACEMENT							$0
LIMITS FROM:	AT HEARDSDALE SLOUGH CREEK STR 1			TO: APPROX. 0.13 MILE E. OF SH 35				$179,460
NBI NUMBERS:161960202501001							12/2003	$179,460
CORPUS CHRISTI	NUECES	SH 361	2263-02-082	0.09	2006	C		$0
DESCRIPTION:	REPLACE BRIDGE AND APPROACHES							$0
LIMITS FROM:	SEAWALL CHANNEL STR 1 ON SH 361			TO: 0.45 MI SE OF COMMERCIAL				$2,750,000
NBI NUMBERS:161780226302001							3/2005	$2,750,000
CORPUS CHRISTI	BEE	US 59	0088-01-053	0.631	2007	C		$0
DESCRIPTION:	REPLACE BRIDGE AND APPROACHES							$0
LIMITS FROM:	AT MEDIO CEEK (STR 22)			TO: 10.720 KM NE OF US 181 ON US 59				$1,305,940
NBI NUMBERS:160130008801022							3/2005	$1,305,940
CORPUS CHRISTI	LIVE OAK	FM 99	0348-11-011	0.07	2007	C		$0
DESCRIPTION:	REPLACE BRIDGE AND APPROACHES							$0
LIMITS FROM:	SALT BRANCH BRIDGE STR 20 ON FM 99			TO: 1.5 MI NE OF IH 37				$230,460
NBI NUMBERS:161490034811020							3/2005	$230,460
CORPUS CHRISTI	LIVE OAK	FM 99	0348-11-012	0.075	2007	C		$0
DESCRIPTION:	REPLACE BRIDGE AND APPROACHES							$0
LIMITS FROM:	OLMOS CREEK BRIDGE STR 19 ON FM 99			TO: 1.3 MI SW OF IH 37				$326,485
NBI NUMBERS:161490034811019							3/2005	$326,485
CORPUS CHRISTI	REFUGIO	FM 774	0447-05-061	0.135	2007	C		$0
DESCRIPTION:	REPLACE BRIDGE AND APPROACHES							$0
LIMITS FROM:	AT MELON CREEK STR 33 ON FM 774			TO: APPROX 3.45 MI E OF US 77				$909,798
NBI NUMBERS:161960044705033							3/2005	$909,798
CORPUS CHRISTI	NUECES	PR 22	0617-02-058	0.621	2007	C		$0
DESCRIPTION:	PIER PROTECTION							$0
LIMITS FROM:	AT GIWW INTRACOSTAL WATERWAY BRIDGE			TO: .				$2,000,000
NBI NUMBERS:161780061702026							8/2003	$2,000,000
CORPUS CHRISTI	REFUGIO	FM 2441	0738-06-008	0.082	2007	C		$0
DESCRIPTION:	REPLACE BRIDGE AND APPROACHES							$0
LIMITS FROM:	AT DRAW ST 13 ON FM 2441			TO: APPROX 8.40 MI NW OF US 77				$165,000
NBI NUMBERS:161960073806013							1/2001	$165,000

PROJECT HAS ADVANCED TO A HIGHER AUTHORIZATION.

CATEGORY 6 - ON-SYSTEM STRUCTURE REPLACEMENT AND REHABILITATION

DISTRICT	COUNTY	HWY NO	CONT-SECT-JOB	LENGTH MILES	SCHED DT	LEVEL OF AUTHORITY		DATE OF LATEST ESTEST	OTHER PARTICIPATION OTHER CATEGORIES OTHER CAT FUNDS CATEGORY 6 FUNDS CONST COST
CORPUS CHRISTI	REFUGIO	FM 2441	0738-06-902	0.087	2007	C			$0
DESCRIPTION:	REPLACE BRIDGE AND APPROACHES								$0
LIMITS FROM:	AT DRAW STR 15 ON FM 2441			TO: APPROX 1.40 MI NW OF US 77					$145,000
NBI NUMBERS:161960073806015								1/2001	$145,000
CORPUS CHRISTI	NUECES	FM 666	1052-01-063	0.031	2007	C			$0
DESCRIPTION:	BRIDGE REPLACEMENT								$0
LIMITS FROM:	AT BANQUETTE CREEK STR.28 ON FM 666			TO: APPROX. 1.40 MILE N. OF SH 44					$623,400
NBI NUMBERS:161780105201028								6/2004	$623,400
CORPUS CHRISTI	SAN PATRICI	FM 893	1209-01-024	0.093	2007	C			$0
DESCRIPTION:	REPLACE BRIDGE AND APPROACHES								$0
LIMITS FROM:	AT GUM HOLLOW CREEK STR 2 ON FM 893			TO: APPROX 2.80 MI E OF FM 1074					$445,610
NBI NUMBERS:162050120901002								3/2005	$445,610
CORPUS CHRISTI	REFUGIO	FM 1360	1423-01-028	0.086	2007	C			$0
DESCRIPTION:	REPLACE BRIDGE AND APPROACHES								$0
LIMITS FROM:	AT DRAW STR 2 ON FM 1360			TO: APPROX 0.15 MI N OF FM 3037					$185,000
NBI NUMBERS:161960142301002								1/2001	$185,000
CORPUS CHRISTI	NUECES	FM 70	1558-01-014	0.26	2007	C			$0
DESCRIPTION:	BRIDGE REPLACEMENT								$0
LIMITS FROM:	AT AGUA DULCE CREEK STR.12 ON FM 70			TO: APPROX. 4.40 MILE N. OF SH 44					$900,000
NBI NUMBERS:161780155801012								6/2005	$900,000
CORPUS CHRISTI	NUECES	FM 70	1558-02-025	0.123	2007	C			$0
DESCRIPTION:	BRIDGE REPLACEMENT								$0
LIMITS FROM:	@ PINTAS CREEK ON FM 70 STR. 6			TO: APPROX 3.73 MILES S OF SH 44					$765,000
NBI NUMBERS:161780155802006								6/2005	$765,000
CORPUS CHRISTI	NUECES	SH 361	2263-02-079	0.358	2007	C	(1)		$0
DESCRIPTION:	REPLACE BRIDGE AND APPROACHES								$300,000
LIMITS FROM:	AT RED FISH BAY STR 5 ON SH 361			TO: APPROX 4.28 MI E OF SAN PAT C/L					$5,200,000
NBI NUMBERS:161780226302005								4/2005	$5,500,000
CORPUS CHRISTI	NUECES	SH 361	2263-02-081	0.398	2007	C			$0
DESCRIPTION:	PIER PROTECTION								$0
LIMITS FROM:	AT INTRACOASTAL WATERWAY BRIDGE			TO: .					$2,000,000
NBI NUMBERS:161780226302004								8/2003	$2,000,000
CORPUS CHRISTI	LIVE OAK	FM 882	0991-03-900	0.065	2008	C			$0
DESCRIPTION:	REPLACE BRIDGE AND APPROACHES								$0
LIMITS FROM:	SAN CHRISTOVAL CREEK STR 3 ON FM 88			TO: 2.5 MI N OF JCT FM 3192					$115,000
NBI NUMBERS:161490099103003								10/2001	$115,000
CORPUS CHRISTI	KLEBERG	FM 628	0992-01-900	0.07	2008	C			$0
DESCRIPTION:	REPLACE BRIDGE AND APPROACHES								$0
LIMITS FROM:	ARANA CREEK BRIDGE STR 1 ON FM 628			TO: 9.8 MI E OF US 77					$235,000
NBI NUMBERS:161370099201001								10/2001	$235,000
CORPUS CHRISTI	KARNES	FM 792	1121-01-900	0.106	2008	C			$0
DESCRIPTION:	REPLACE BRIDGE AND APPROACHES								$0
LIMITS FROM:	ESCONDIDO CREEK BRIDGE STR 4 ON FM			TO: 0.3 MI N OF SH 72					$874,000
NBI NUMBERS:161290112101004								10/2001	$874,000
CORPUS CHRISTI	LIVE OAK	FM 1358	1206-01-900	0.089	2008	C			$0
DESCRIPTION:	REPLACE BRIDGE AND APPROACHES								$0
LIMITS FROM:	SULPHUR CREEK STR 1 ON FM 1358			TO: 3.1 MI W OF SH 72					$436,000
NBI NUMBERS:161490120601001								10/2001	$436,000
CORPUS CHRISTI	LIVE OAK	FM 1358	1206-01-901	0.065	2008	C			$0
DESCRIPTION:	REPLACE BRIDGE AND APPROACHES								$0
LIMITS FROM:	SALT BRANCH STR 2 ON FM 1358			TO: 6.3 MI W OF SH 72					$115,000
NBI NUMBERS:161490120601002								10/2001	$115,000
CORPUS CHRISTI	LIVE OAK	FM 1358	1206-01-902	0.08	2008	C			$0
DESCRIPTION:	REPLACE BRIDGE AND APPROACHES								$0
LIMITS FROM:	SULPHUR CREEK STR 4 ON FM 1358			TO: 0.2 MI E OF IH 37					$308,000
NBI NUMBERS:161490120601004								10/2001	$308,000
CORPUS CHRISTI	REFUGIO	US 77	0371-03-903	0.181	2009	C			$0
DESCRIPTION:	REPLACE BRIDGE AND APPROACHES								$0
LIMITS FROM:	ARANSAS RIVER STR 34 ON US 77 NB			TO: 10.20 MI SW OF FM 136					$2,296,845
NBI NUMBERS:161960037103034								3/2005	$2,296,845

PROJECT HAS ADVANCED TO A HIGHER AUTHORIZATION.

CATEGORY 6 - ON-SYSTEM STRUCTURE REPLACEMENT AND REHABILITATION

DISTRICT	COUNTY	HWY NO	CONT-SECT-JOB	LENGTH MILES	SCHED DT	LEVEL OF AUTHORITY	OTHER CATEGORIES DATE OF LATEST ESTEST	OTHER PARTICIPATION OTHER CAT FUNDS CATEGORY 6 FUNDS CONST COST
CORPUS CHRISTI	LIVE OAK	FM 1359	0989-03-900	0.07	2009	C		$0
DESCRIPTION:	REPLACE BRIDGE AND APPROACHES							$0
LIMITS FROM:	RAMIRENA CREEK STR 7 ON FM 1359			TO: 1.7 MI NW OF FM 624				$180,000
NBI NUMBERS:161490098903007							10/2001	$180,000
CORPUS CHRISTI	KARNES	FM 2724	2755-01-900	0.08	2009	C		$0
DESCRIPTION:	REPLACE BRIDGE AND APPROACHES							$0
LIMITS FROM:	CIBOLO CREEK BRIDGE STR 1 ON FM 272			TO: 2.8 MI N OF FM 81				$314,710
NBI NUMBERS:161290275501001							3/2005	$314,710
				CORPUS CHRISTI TOTAL:				$0
				32 PROJECTS				$1,332,500
								$27,437,617
								$28,770,117

PROJECT HAS ADVANCED TO A HIGHER AUTHORIZATION.

DISTRICT	COUNTY	HWY NO	CONT-SECT-JOB	LENGTH MILES	SCHED DT	LEVEL OF AUTHORITY	OTHER CATEGORIES DATE OF LATEST ESTEST CONST COST	OTHER PARTICIPATION OTHER CAT FUNDS CATEGORY 6 FUNDS
DALLAS	DALLAS	IH 30	0009-11-206	0.11	2006	C		$0
DESCRIPTION:	REHABILITATE BRIDGE							$0
LIMITS FROM:	AT BIG TOWN BLVD. (NB)			TO: .				$1,188,000
NBI NUMBERS:180570000911197							5/2002	$1,188,000
DALLAS	DALLAS	IH 30	0009-11-207	0.11	2006	C		$0
DESCRIPTION:	REHABILITATE BRIDGE							$0
LIMITS FROM:	AT BIG TOWN BLVD (SB)			TO: .				$1,320,000
NBI NUMBERS:180570000911373							5/2002	$1,320,000
DALLAS	COLLIN	US 75	0047-06-905	0.108	2006	C		$0
DESCRIPTION:	REPLACE BRIDGE AND APPROACHES							$0
LIMITS FROM:	AT SH 121 - WB			TO: .				$700,000
NBI NUMBERS:180430004706222							11/1998	$700,000
DALLAS	DALLAS	SH 310	0092-02-114	0.071	2006	C		$0
DESCRIPTION:	REHABILITATE BRIDGE							$0
LIMITS FROM:	AT FIVE MILE CREEK REL. - NB			TO: .				$78,000
NBI NUMBERS:180570009202045							3/2005	$78,000
DALLAS	DALLAS	US 80	0095-10-034	0.296	2006	C		$400,000
DESCRIPTION:	REPLACE BRIDGE AND APPROACHES							$0
LIMITS FROM:	AT TOWN EAST BLVD UNDERPASS			TO: .				$3,500,000
NBI NUMBERS:180570009510124							4/2005	$3,900,000
DALLAS	DALLAS	US 67	0261-02-061	0.1	2006	C		$0
DESCRIPTION:	REPLACE BRIDGE AND APPROACHES							$0
LIMITS FROM:	SB FRTG RD AT TEN MILE CREEK			TO: .				$886,000
NBI NUMBERS:180570026102006							3/2005	$886,000
DALLAS	DALLAS	US 67	0261-03-045	0.08	2006	C		$0
DESCRIPTION:	REHABILITATE BRIDGE AND APPROACHES							$0
LIMITS FROM:	NBFR AT FIVE MILE CREEK			TO: .				$445,000
NBI NUMBERS:180570026103029							12/2004	$445,000
DALLAS	ROCKWALL	SH 205	0451-01-044	0.09	2006	C		$0
DESCRIPTION:	REPLACE BRIDGE AND APPROACHES							$0
LIMITS FROM:	AT MKT RR			TO: .				$1,050,000
NBI NUMBERS:181990045101005							7/2004	$1,050,000
DALLAS	KAUFMAN	SH 274	0561-01-018	0.662	2006	C		$0
DESCRIPTION:	REPLACE BRIDGE AND APPROACHES							$0
LIMITS FROM:	AT KINGS CREEK			TO: .				$5,700,000
NBI NUMBERS:181300056101013							7/2004	$5,700,000
DALLAS	KAUFMAN	FM 986	0642-05-020	0.066	2006	C		$0
DESCRIPTION:	REPLACE BRIDGE AND APPROACHES							$0
LIMITS FROM:	AT DRAW			TO: .				$585,000
NBI NUMBERS:181300064205005							6/2003	$585,000
DALLAS	DENTON	FM 156	0718-01-042	0.312	2006	C		$0
DESCRIPTION:	REPLACE BR & APPRS							$0
LIMITS FROM:	AT DENTON CRK SLOUGH			TO: .				$3,456,000
NBI NUMBERS:180610071801005							5/2002	$3,456,000
DALLAS	DENTON	FM 156	0718-01-053	0.076	2006	C		$0
DESCRIPTION:	REPLACE BRIDGE AND APPROACHES							$0
LIMITS FROM:	AT DENTON CREEK			TO: .				$864,000
NBI NUMBERS:180610071801004							5/2002	$864,000
DALLAS	DENTON	FM 156	0718-01-054	0.085	2006	C		$0
DESCRIPTION:	REPLACE BRIDGE AND APPROACHES							$0
LIMITS FROM:	AT SOUTH HICKORY CREEK			TO: .				$656,400
NBI NUMBERS:180610071801003							4/2003	$656,400
DALLAS	DENTON	FM 455	0816-02-063	0.093	2006	C		$0
DESCRIPTION:	REPLACE BRIDGE AND APPROACHES							$0
LIMITS FROM:	AT DEAN CREEK			TO: .				$452,582
NBI NUMBERS:180610081602034							5/2005	$452,582
DALLAS	COLLIN	FM 455	0816-04-039	0.735	2006	C		$0
DESCRIPTION:	REPLACE BRIDGES AND APPROACHES							$0
LIMITS FROM:	AT WHITES CREEK AND RELIEFS (3)			TO: .				$2,500,000
NBI NUMBERS:180430081604004							5/2005	$2,500,000

PROJECT HAS ADVANCED TO A HIGHER AUTHORIZATION.

DISTRICT	COUNTY	HWY NO	CONT-SECT-JOB	LENGTH MILES	SCHED DT	LEVEL OF AUTHORITY	OTHER CATEGORIES DATE OF LATEST ESTEST	OTHER PARTICIPATION OTHER CAT FUNDS CATEGORY 6 FUNDS CONST COST
DALLAS	DENTON	FM 1385	1315-01-021	0.136	2006	C		$0
DESCRIPTION:	REPLACE BRIDGE AND APPROACHES							$0
LIMITS FROM:	AT MUSTANG CREEK			TO: .				$790,000
NBI NUMBERS:180610131501001							3/2005	$790,000
DALLAS	KAUFMAN	FM 1836	1397-01-023	0.085	2006	C		$0
DESCRIPTION:	REPLACE BRIDGE AND APPROACHES							$0
LIMITS FROM:	AT WILLIAMS CREEK			TO: .				$1,000,000
NBI NUMBERS:181300139701009							8/2003	$1,000,000
DALLAS	KAUFMAN	FM 1836	1397-01-025	0.084	2006	C		$0
DESCRIPTION:	REPLACE BRIDGE AND APPROACHES							$0
LIMITS FROM:	AT CEDAR CREEK RELIEF #2			TO: .				$990,000
NBI NUMBERS:181300139701012							4/2003	$990,000
DALLAS	DALLAS	IH 635	2374-02-123	0.11	2006	C		$0
DESCRIPTION:	REHABILITATE BRIDGE							$0
LIMITS FROM:	AT QUAIL DRIVE			TO: .				$97,000
NBI NUMBERS:180570237402091							1/2005	$97,000
DALLAS	DALLAS	IH 30	0009-11-168	0.08	2007	C		$0
DESCRIPTION:	REHABILITATE BRIDGE AND APPROACHES							$0
LIMITS FROM:	EASTBOUND AT SAMUELS BOULEVARD			TO: .				$4,400,000
NBI NUMBERS:180570000911251							3/2005	$4,400,000
DALLAS	DALLAS	IH 30	0009-11-904	0.123	2007	C		$0
DESCRIPTION:	REHABILITATE BRIDGE AND APPROACHES							$0
LIMITS FROM:	EB OFF RAMP AT WHITE ROCK CREEK			TO: .				$1,800,000
NBI NUMBERS:180570000911389							3/2005	$1,800,000
DALLAS	ELLIS	US 77	0048-03-050	0.355	2007	C		$0
DESCRIPTION:	REPLACE BRIDGE AND APPROACHES							$0
LIMITS FROM:	OVERPASS OF FM 1446			TO: .				$8,750,000
NBI NUMBERS:180710004803011							3/2004	$8,750,000
DALLAS	DALLAS	IH 45	0092-02-112	0.076	2007	C		$0
DESCRIPTION:	REHABILITATE BRIDGE AND APPROACHES							$0
LIMITS FROM:	ON WEST FRTG RD AT COTTONWOOD CREEK			TO: .				$759,560
NBI NUMBERS:180570009202077							3/2005	$759,560
DALLAS	DALLAS	IH 45	0092-02-113	0.076	2007	C		$0
DESCRIPTION:	REHABILITATE BRIDGE							$0
LIMITS FROM:	SERV. RD. (E) AT COTTONWOOD CREEK			TO: .				$542,000
NBI NUMBERS:180570009202078							3/2005	$542,000
DALLAS	DALLAS	US 80	0095-02-082	0.097	2007	C		$0
DESCRIPTION:	REHAB BRIDGE & APPROACHES: REPLACE BRIDGE RAIL, BRIDGE DECK (OVERHANG) REPAIR, STRGTHN							$0
LIMITS FROM:	AT GALLOWAY AVE			TO: .				$1,000,000
NBI NUMBERS:180570009502085							3/2005	$1,000,000
DALLAS	DALLAS	LP 12	0353-05-104	0.065	2007	C		$0
DESCRIPTION:	REHABILITATE BRIDGE							$0
LIMITS FROM:	AT DENTON DRIVE			TO: .				$621,000
NBI NUMBERS:180570035305044							5/2002	$621,000
DALLAS	DALLAS	IH 35E	0442-02-139	0.074	2007	C		$0
DESCRIPTION:	REHABILITATE BRIDGE AND APPROACHES							$0
LIMITS FROM:	AT BEAR CREEK ON WEST FRTG ROAD			TO: '				$625,350
NBI NUMBERS:180570044202019							5/2002	$625,350
DALLAS	ELLIS	IH 35E	0442-03-029	0.082	2007	C		$0
DESCRIPTION:	REHABILITATE BRIDGE							$0
LIMITS FROM:	NB FTG RD AT RED OAK CREEK			TO: .				$588,000
NBI NUMBERS:180710044203024							3/2004	$588,000
DALLAS	ELLIS	FM 878	0596-04-039	0.066	2007	C		$0
DESCRIPTION:	REPLACE BRIDGE AND APPROACHES							$0
LIMITS FROM:	AT BRANCH OF MUSTANG CREEK			TO: .				$178,680
NBI NUMBERS:180710059604028							3/2004	$178,680
DALLAS	DENTON	FM 156	0718-01-037	0.081	2007	C		$0
DESCRIPTION:	REPLACE BRIDGE AND APPROACHES							$0
LIMITS FROM:	AT ELIZABETH CREEK			TO: .				$1,026,000
NBI NUMBERS:180610071801018							5/2002	$1,026,000

PROJECT HAS ADVANCED TO A HIGHER AUTHORIZATION.

DISTRICT	COUNTY	HWY NO	CONT-SECT-JOB	LENGTH MILES	SCHED DT	LEVEL OF AUTHORITY	OTHER CATEGORIES DATE OF LATEST ESTEST CONST COST	OTHER PARTICIPATION OTHER CAT FUNDS CATEGORY 6 FUNDS
DALLAS	DENTON	FM 156	0718-01-055	0.095	2007	C		$0
DESCRIPTION:	REPLACE BRIDGE AND APPROACHES							$0
LIMITS FROM:	AT NORTH HICKORY CREEK			TO: .				$855,400
NBI NUMBERS:180610071801001							4/2003	$855,400
DALLAS	DENTON	FM 156	0718-01-056	0.076	2007	C		$0
DESCRIPTION:	REPLACE BRIDGE AND APPROACHES							$0
LIMITS FROM:	AT MOORE BRANCH			TO: .				$457,400
NBI NUMBERS:180610071801029							4/2003	$457,400
DALLAS	KAUFMAN	FM 148	0751-01-034	0.071	2007	C		$0
DESCRIPTION:	REPLACE BRIDGE AND APPROACHES							$0
LIMITS FROM:	MAIN LANE AT BUFFALO CREEK			TO: .				$280,000
NBI NUMBERS:181300075101004							7/2004	$280,000
DALLAS	KAUFMAN	FM 148	0751-01-035	0.09	2007	C		$0
DESCRIPTION:	REPLACE BRIDGE AND APPROACHES							$0
LIMITS FROM:	@ BRUSHY CREEK			TO: '				$1,000,000
NBI NUMBERS:181300075101002							7/2004	$1,000,000
DALLAS	COLLIN	FM 455	0816-04-037	0.196	2007	C		$0
DESCRIPTION:	REPLACE BRIDGES AND APPROACHES							$0
LIMITS FROM:	AT LITTLE ELM CREEK AND RELIEF			TO: .				$2,240,000
NBI NUMBERS:180430081604019; 180430081604020							4/2005	$2,240,000
DALLAS	COLLIN	FM 545	1012-02-022	0.066	2007	C		$0
DESCRIPTION:	REPLACE BRIDGE							$0
LIMITS FROM:	AT CLEMMONS CREEK RELIEF			TO: .				$348,000
NBI NUMBERS:180430101202001							5/2002	$348,000
DALLAS	COLLIN	FM 545	1012-02-023	0.076	2007	C		$0
DESCRIPTION:	REPLACE BRIDGE							$0
LIMITS FROM:	AT CLEMMONS CREEK			TO: .				$521,000
NBI NUMBERS:180430101202002							5/2002	$521,000
DALLAS	COLLIN	FM 981	1012-03-013	0.08	2007	C		$0
DESCRIPTION:	REPLACE BRIDGE AND APPROACHES							$0
LIMITS FROM:	AT DESERT CREEK			TO: .				$713,000
NBI NUMBERS:180430101203017							5/2002	$713,000
DALLAS	ROCKWALL	FM 35	1017-02-010	0.34	2007	C		$0
DESCRIPTION:	REPLACE BRIDGES AND APPROACHES							$0
LIMITS FROM:	AT SABINE CREEK AND RELIEF			TO: .				$1,340,000
NBI NUMBERS:181990101702003; 181990101702002							7/2004	$1,340,000
DALLAS	DALLAS	IH 30	1068-04-099	0.033	2007	C		$0
DESCRIPTION:	REHABILITATE BRIDGE							$0
LIMITS FROM:	AT BECKLEY AVENUE EASTBOUND			TO: .				$480,000
NBI NUMBERS:180570106804069							3/2005	$480,000
DALLAS	DALLAS	IH 30	1068-04-100	0.033	2007	C		$0
DESCRIPTION:	REHABILITATE BRIDGE							$0
LIMITS FROM:	AT BECKLEY AVENUE WESTBOUND			TO: .				$480,000
NBI NUMBERS:180570106804187							3/2005	$480,000
DALLAS	DALLAS	IH 30	1068-04-101	0.218	2007	C		$0
DESCRIPTION:	REHABILITATE BRIDGE							$0
LIMITS FROM:	LANE OVER SOUTHBOUND IH 35E			TO: .				$5,500,000
NBI NUMBERS:180570106804176							3/2005	$5,500,000
DALLAS	DALLAS	IH 30	1068-04-903	0.241	2007	C		$0
DESCRIPTION:	REHABILITATE BRIDGE AND APPROACHES							$0
LIMITS FROM:	LANE B AT IH 35E AND INDUSTRIAL BLV			TO: .				$9,300,000
NBI NUMBERS:180570106804177							3/2005	$9,300,000
DALLAS	DENTON	FM 1171	1311-01-045	0.087	2007	C		$0
DESCRIPTION:	REPLACE BRIDGE AND APPROACHES							$0
LIMITS FROM:	AT WHITES BRANCH			TO: .				$794,000
NBI NUMBERS:180610131101003							5/2002	$794,000
DALLAS	COLLIN	FM 2551	2056-01-903	0.075	2007	C		$0
DESCRIPTION:	REPLACE BRIDGE AND APPROACHES							$0
LIMITS FROM:	MAXWELL BRANCH			TO: '				$448,000
NBI NUMBERS:180430205601002							5/2002	$448,000

PROJECT HAS ADVANCED TO A HIGHER AUTHORIZATION.

CATEGORY 6 - ON-SYSTEM STRUCTURE REPLACEMENT AND REHABILITATION

DISTRICT	COUNTY	HWY NO	CONT-SECT-JOB	LENGTH MILES	SCHED DT	LEVEL OF AUTHORITY	OTHER CATEGORIES DATE OF LATEST ESTEST	OTHER PARTICIPATION OTHER CAT FUNDS CATEGORY 6 FUNDS CONST COST
DALLAS	DALLAS	IH 20	2374-03-066	0.129	2007	C		$0
DESCRIPTION:	REHABILITATE BRIDGE							$0
LIMITS FROM:	AT UP RAILROAD-EB, WEST OF JJ LEMON			TO: .				$2,432,000
NBI NUMBERS:180570237403138							5/2002	$2,432,000
DALLAS	DALLAS	IH 20	2374-03-067	0.129	2007	C		$0
DESCRIPTION:	REHABILITATE BRIDGE							$0
LIMITS FROM:	AT UP RAILROAD-WB, WEST OF JJ LEMON			TO: .				$2,529,000
NBI NUMBERS:180570237403139							3/2005	$2,529,000
DALLAS	DALLAS	IH 30	0009-11-175	0.105	2008	C		$0
DESCRIPTION:	REHABILITATE BRIDGE AND APPROACHES							$0
LIMITS FROM:	AT AKARD STREET			TO: .				$1,525,000
NBI NUMBERS:180570000911264							3/2005	$1,525,000
DALLAS	COLLIN	SH 5	0047-05-041	0.465	2008	C		$0
DESCRIPTION:	REHABILITATE BRIDGE							$0
LIMITS FROM:	AT EAST FORK OF TRINITY RIVER RELIE			TO: .				$928,000
NBI NUMBERS:180430004705014							5/2002	$928,000
DALLAS	COLLIN	SH 5	0047-05-043	0.465	2008	C		$0
DESCRIPTION:	REPLACE BRIDGES AND APPROACHES							$0
LIMITS FROM:	AT EAST FORK OF TRINITY RIVER RELIE			TO: .				$1,856,000
NBI NUMBERS:180430004705017; 180430004705015							5/2002	$1,856,000
DALLAS	DALLAS	US 75	0047-07-180	0.124	2008	C		$0
DESCRIPTION:	REHABILITATE BRIDGE AND APPROACHES							$0
LIMITS FROM:	AT ROSS AVE_OVERPASS			TO: .				$1,685,000
NBI NUMBERS:180570004707044							3/2005	$1,685,000
DALLAS	DENTON	US 377	0081-03-046	0.075	2008	C		$0
DESCRIPTION:	REHABILITATE BRIDGE AND APPROACHES							$0
LIMITS FROM:	AT SH 114			TO: .				$470,250
NBI NUMBERS:180610008103149							11/2000	$470,250
DALLAS	NAVARRO	SH 31	0162-04-040	0.909	2008	C		$0
DESCRIPTION:	WIDEN BRIDGES AND APPROACHES							$0
LIMITS FROM:	AT RUSH CREEK AND RUSH CREEK RELIEF			TO: .				$1,588,100
NBI NUMBERS:181750016204058; 181750016204059							3/2005	$1,588,100
DALLAS	DALLAS	SP 366	0196-07-901	0.68	2008	C		$0
DESCRIPTION:	REHABILITATE BRIDGE AND APPROACHES							$0
LIMITS FROM:	ON RAMP "H" (RIGHT FTG. RD.)			TO: '				$324,000
NBI NUMBERS:180570019607237							5/2002	$324,000
DALLAS	DALLAS	US 175	0197-02-905	0.101	2008	C		$0
DESCRIPTION:	REHABILITATE BRIDGE AND APPROACHES							$0
LIMITS FROM:	AT LAKE JUNE ROAD			TO: .				$1,549,296
NBI NUMBERS:180570019702145							5/2002	$1,549,296
DALLAS	KAUFMAN	US 175	0197-04-070	0.076	2008	C		$0
DESCRIPTION:	REPLACE BRIDGE AND APPROACHES							$0
LIMITS FROM:	AT KINGS CREEK			TO: .				$520,000
NBI NUMBERS:181300019704113							7/2004	$520,000
DALLAS	COLLIN	SH 121	0364-04-044	0.108	2008	C		$0
DESCRIPTION:	REPLACE BRIDGE & APPROACHES							$0
LIMITS FROM:	AT US 75 - EAST BOUND			TO: .				$1,612,000
NBI NUMBERS:180430004706221							3/2004	$1,612,000
DALLAS	DALLAS	LP 12	0581-02-118	0.025	2008	C		$0
DESCRIPTION:	REHABILITATE BRIDGE							$0
LIMITS FROM:	SB AT FIVE MILE CREEK			TO: .				$665,700
NBI NUMBERS:180570058102015							3/2005	$665,700
DALLAS	KAUFMAN	FM 148	0751-03-032	0.066	2008	C		$0
DESCRIPTION:	REHABILITATE BRIDGE AND APPROACHES							$0
LIMITS FROM:	AT TRIB OF KINGS CREEK			TO: .				$280,000
NBI NUMBERS:181300075103016							7/2004	$280,000
DALLAS	ROCKWALL	FM 551	1016-01-906	0.34	2008	C		$2,000,000
DESCRIPTION:	BRIDGE WIDENING - 2 LANES TO 4 LANES							$0
LIMITS FROM:	AT IH 30			TO: .				$1,000,000
NBI NUMBERS:181990000912216							3/2005	$3,000,000

PROJECT HAS ADVANCED TO A HIGHER AUTHORIZATION.

CATEGORY 6 - ON-SYSTEM STRUCTURE REPLACEMENT AND REHABILITATION

DISTRICT	COUNTY	HWY NO	CONT-SECT-JOB	LENGTH MILES	SCHED DT	LEVEL OF AUTHORITY	OTHER CATEGORIES DATE OF LATEST ESTEST CONST COST	OTHER PARTICIPATION OTHER CAT FUNDS CATEGORY 6 FUNDS
DALLAS	DENTON	FM 407	1310-01-027	0.083	2008	C		$0
DESCRIPTION:	REPLACE BRIDGE AND APPROACHES							$0
LIMITS FROM:	AT DENTON CREEK			TO: .				$2,500,000
NBI NUMBERS:180610131001003							12/2002	$2,500,000
DALLAS	DENTON	FM 407	1310-01-900	0.064	2008	C		$0
DESCRIPTION:	REHABILITATE BRIDGE AND APPROACHES							$0
LIMITS FROM:	AT DRAW			TO: 1 MI E OF FM 156				$188,100
NBI NUMBERS:180610131001007							11/2000	$188,100
DALLAS	DENTON	FM 720	1567-01-021	0.037	2008	C		$0
DESCRIPTION:	REPLACE BRIDGE AND APPROACHES							$0
LIMITS FROM:	AT HARTS BRANCH			TO: .				$450,000
NBI NUMBERS:180610156701002							5/2002	$450,000
DALLAS	DENTON	FM 720	1567-01-022	0.254	2008	C		$0
DESCRIPTION:	REPLACE BRIDGE AND APPROACHES							$0
LIMITS FROM:	AT LITTLE ELM CREEK BRANCH OF LAKE			TO: LEWISVILLE				$6,360,000
NBI NUMBERS:180610156701001							5/2002	$6,360,000
DALLAS	DALLAS	IH 635	2374-01-915	0.02	2008	C		$0
DESCRIPTION:	REHABILITATE BRIDGE							$0
LIMITS FROM:	N. FR. RD. AT DALLAS NORTH TOLLWAY			TO: .				$350,000
NBI NUMBERS:180570237401411							11/1998	$350,000
DALLAS	DALLAS	SH 180	0008-08-900	0.009	2009	C		$0
DESCRIPTION:	REHABILITATE BRIDGE AND APPROACHES							$0
LIMITS FROM:	W. DAVIS AT COOMBS CREEK			TO: .				$256,000
NBI NUMBERS:180570000808030							3/2005	$256,000
DALLAS	DALLAS	IH 30	0009-11-174	0.124	2009	C		$0
DESCRIPTION:	REHABILITATE BRIDGE AND APPROACHES							$0
LIMITS FROM:	AT ST FRANCIS AVE			TO: .				$1,845,000
NBI NUMBERS:180570000911196							3/2005	$1,845,000
DALLAS	ROCKWALL	IH 30	0009-12-072	0.1	2009	C		$0
DESCRIPTION:	REPLACE BRIDGE AND APPROACHES AND RECONSTRUCT INTERCHANGE AT FM 549							$0
LIMITS FROM:	AT FM 549			TO: .				$11,416,000
NBI NUMBERS:181990000912215							4/2005	$11,416,000
DALLAS	DALLAS	SH 356	0092-07-045	0.143	2009	C		$0
DESCRIPTION:	REPLACE BRIDGE							$0
LIMITS FROM:	EB OVERPASS AT TRE & MACARTHUR BLVD			TO: .				$1,076,000
NBI NUMBERS:180570009207065							5/2002	$1,076,000
DALLAS	KAUFMAN	US 80	0095-03-900	0.077	2009	C		$0
DESCRIPTION:	REHABILITATE BRIDGE							$0
LIMITS FROM:	AT BUFFALO CREEK - RT. SER. RD.			TO: .				$447,000
NBI NUMBERS:181300009503012							5/2002	$447,000
DALLAS	KAUFMAN	US 80	0095-03-902	0.126	2009	C		$0
DESCRIPTION:	REHABILITATE BRIDGE AND APPROACHES							$0
LIMITS FROM:	US 80 WB 0.45 MI SE OF FM 460			TO: BUFFALO CREEK RELIEF				$2,047,500
NBI NUMBERS:181300009503077							9/2001	$2,047,500
DALLAS	KAUFMAN	US 80	0095-03-904	0.172	2009	C		$0
DESCRIPTION:	REHABILITATE BRIDGES & APPROACHES							$0
LIMITS FROM:	EB & WB AT BUFFALO CREEK			TO: .				$1,710,000
NBI NUMBERS:181300009503075; 181300009503076							10/2003	$1,710,000
DALLAS	KAUFMAN	US 80	0095-03-905	0.001	2009	C		$0
DESCRIPTION:	REHABILITATE BRIDGES & APPROACHES							$0
LIMITS FROM:	EB & WB AT FM 688			TO: .				$1,361,250
NBI NUMBERS:181300009503095; 181300009503096							10/2003	$1,361,250
DALLAS	KAUFMAN	US 80	0095-04-900	0.068	2009	C		$0
DESCRIPTION:	REHABILITATE BRIDGE AND APPROACHES							$0
LIMITS FROM:	AT TERRY CREEK			TO: .				$457,000
NBI NUMBERS:181300009504021							5/2002	$457,000
DALLAS	KAUFMAN	SH 34	0173-03-902	0.117	2009	C		$0
DESCRIPTION:	REHABILITATE BRIDGE AND APPROACHES							$0
LIMITS FROM:	AT KING'S CREEK RELIEF #3			TO: .				$2,063,000
NBI NUMBERS:181300017303042							5/2002	$2,063,000

PROJECT HAS ADVANCED TO A HIGHER AUTHORIZATION.

DISTRICT	COUNTY	HWY NO	CONT-SECT-JOB	LENGTH MILES	SCHED DT	LEVEL OF AUTHORITY	OTHER CATEGORIES DATE OF LATEST ESTEST	OTHER PARTICIPATION OTHER CAT FUNDS CATEGORY 6 FUNDS CONST COST
DALLAS	KAUFMAN	SH 34	0173-05-900	0.08	2009	C		$0
DESCRIPTION:	REPLACE BRIDGE AND APPROACHES							$0
LIMITS FROM:	AT KINGS CREEK - MAIN LANE			TO: .				$447,000
NBI NUMBERS:181300017305066							5/2002	$447,000
DALLAS	KAUFMAN	US 175	0197-04-061	0.052	2009	C		$0
DESCRIPTION:	REHABILITATE BRIDGE							$0
LIMITS FROM:	AT LITTLE COTTONWOOD CREEK (EB)			TO: .				$475,000
NBI NUMBERS:181300019704077							7/2004	$475,000
DALLAS	KAUFMAN	US 175	0197-04-062	0.053	2009	C		$0
DESCRIPTION:	REHABILITATE BRIDGE							$0
LIMITS FROM:	AT BIG COTTONWOOD CREEK (WB)			TO: .				$475,000
NBI NUMBERS:181300019704076							7/2004	$475,000
DALLAS	KAUFMAN	US 175	0197-05-900	0.114	2009	C		$0
DESCRIPTION:	REHABILITATE BRIDGE							$0
LIMITS FROM:	EB LANES AT LACY CREEK			TO: .				$1,340,000
NBI NUMBERS:181300019705071							5/2002	$1,340,000
DALLAS	KAUFMAN	US 175	0197-05-901	0.074	2009	C		$0
DESCRIPTION:	REHABILITATE BRIDGE							$0
LIMITS FROM:	EB LNS. AT LACY CREEK RELIEF			TO: .				$447,000
NBI NUMBERS:181300019705072							5/2002	$447,000
DALLAS	KAUFMAN	US 175	0197-05-903	0.085	2009	C		$0
DESCRIPTION:	REHABILITATE BRIDGE AND APPROACHES							$0
LIMITS FROM:	EB AT LAKE CREEK			TO: .				$967,000
NBI NUMBERS:181300019705073							5/2002	$967,000
DALLAS	DALLAS	US 67	0261-03-048	0.076	2009	C		$0
DESCRIPTION:	REHABILITATE BRIDGE							$0
LIMITS FROM:	NBFR @ S PRONG OF FIVE MILE CREEK			TO: .				$730,200
NBI NUMBERS:180570026103019							6/2003	$730,200
DALLAS	DENTON	SH 114	0353-02-065	0.077	2009	C		$0
DESCRIPTION:	REHABILITATE BRIDGE AND APPROACHES							$0
LIMITS FROM:	AT FM 156			TO: .				$372,000
NBI NUMBERS:180610035302134							5/2002	$372,000
DALLAS	KAUFMAN	IH 20	0495-01-900	0.12	2009	C		$0
DESCRIPTION:	REPLACE BRIDGE AND APPROACHES							$0
LIMITS FROM:	AT SH 34 - SB			TO: .				$1,850,000
NBI NUMBERS:181300049501164							7/2004	$1,850,000
DALLAS	KAUFMAN	FM 148	0751-02-900	0.09	2009	C		$0
DESCRIPTION:	REHABILITATE BRIDGE							$0
LIMITS FROM:	AT BUFFALO CREEK			TO: .				$744,000
NBI NUMBERS:181300075102019							5/2002	$744,000
DALLAS	COLLIN	FM 545	1012-02-025	0.046	2009	C		$0
DESCRIPTION:	REPLACE BRIDGE AND APPROACHES							$0
LIMITS FROM:	AT SISTER GROVE CREEK			TO: .				$1,474,000
NBI NUMBERS:180430101202019							5/2002	$1,474,000
DALLAS	KAUFMAN	FM 1836	1397-01-021	0.075	2009	C		$0
DESCRIPTION:	REPLACE BRIDGE AND APPROACHES							$0
LIMITS FROM:	AT BIG COTTONWOOD CREEK			TO: .				$900,000
NBI NUMBERS:181300139701003							7/2004	$900,000
DALLAS	KAUFMAN	FM 1836	1397-01-022	0.07	2009	C		$0
DESCRIPTION:	REPLACE BRIDGE AND APPROACHES							$0
LIMITS FROM:	AT LITTLE COTTONWOOD CREEK			TO: .				$720,000
NBI NUMBERS:181300139701004							7/2004	$720,000
DALLAS	DENTON	FM 407	1568-02-900	0.076	2009	C		$0
DESCRIPTION:	REPLACE BRIDGE AND APPROACHES							$0
LIMITS FROM:	AT TRAIL CREEK			TO: .				$465,000
NBI NUMBERS:180610156802002							5/2002	$465,000
DALLAS	DALLAS	SH 183	0094-07-033	0.035		C		$0
DESCRIPTION:	REPLACE BRIDGE AND APPROACHES							$0
LIMITS FROM:	AT SPUR 482			TO: .				$1,498,000
NBI NUMBERS:180570009407050							5/2002	$1,498,000

PROJECT HAS ADVANCED TO A HIGHER AUTHORIZATION.

DISTRICT	COUNTY	HWY NO	CONT-SECT-JOB	LENGTH MILES	SCHED DT	LEVEL OF AUTHORITY	OTHER CATEGORIES DATE OF LATEST	OTHER PARTICIPATION OTHER CAT FUNDS CATEGORY 6 FUNDS ESTEST CONST COST
DALLAS	KAUFMAN	US 80	0095-03-907	0.001		C		$0
DESCRIPTION:	REHABILITATE BRIDGE & APPROACHES							$0
LIMITS FROM:	US 80 EB FRTG RD 0.45 MI SE FM 460			TO: BUFFALO CREEK RELIEF				$2,047,500
NBI NUMBERS:181300009503013							9/2001	$2,047,500
DALLAS	DENTON	IH 35	0195-02-902	0.104		C		$0
DESCRIPTION:	REHABILITATE BRIDGE AND APPROACHES							$0
LIMITS FROM:	ON SB IH 35 FTG. RD. @ MOORE BR.			TO: '				$900,000
NBI NUMBERS:180610019502061							10/1999	$900,000
DALLAS	DALLAS	US 175	0197-02-902	0.081		C		$0
DESCRIPTION:	REHABILITATE BRIDGE AND APPROACHES							$0
LIMITS FROM:	EB AT WHITE ROCK RELIEF #5			TO: .				$1,598,000
NBI NUMBERS:180570019702142							3/2005	$1,598,000
DALLAS	DALLAS	US 175	0197-02-903	0.089		C		$0
DESCRIPTION:	REHABILITATE BRIDGE							$0
LIMITS FROM:	EB FTG. RD. AT HICKORY CREEK			TO: .				$1,437,000
NBI NUMBERS:180570019702086							3/2005	$1,437,000
DALLAS	DALLAS	US 175	0197-02-904	0.088		C		$0
DESCRIPTION:	REHABILITATE BRIDGE							$0
LIMITS FROM:	SECOND AVE. NB AT WHITE ROCK CREEK			TO: .				$1,606,000
NBI NUMBERS:180570019702105							3/2005	$1,606,000
DALLAS	KAUFMAN	IH 20	0495-01-901	0.121		C		$0
DESCRIPTION:	REHABILITATE BRIDGE AND APPROACHES							$0
LIMITS FROM:	AT FM 2965			TO: .				$1,512,708
NBI NUMBERS:181300049501208							4/2002	$1,512,708
DALLAS	DENTON	FM 455	0816-02-053	0.208		C		$0
DESCRIPTION:	REPLACE EXISTING BRIDGE AND APPROACHES							$0
LIMITS FROM:	0.087 MILE EAST OF BOOM CREEK			TO: 0.123 MILE WEST OF BOOM CREEK				$870,000
NBI NUMBERS:180610081602025							5/2002	$870,000
DALLAS	ELLIS	FM 660	1048-02-900	0.074		C		$0
DESCRIPTION:	REHABILITATE BRIDGE AND APPROACHES							$0
LIMITS FROM:	AT BEAR CREEK			TO: .				$369,210
NBI NUMBERS:180710104802026							3/2004	$369,210
DALLAS	ELLIS	FM 879	1159-02-900	0.071		C		$0
DESCRIPTION:	REHABILITATE BRIDGE AND APPROACHES							$0
LIMITS FROM:	AT BRANCH OF MUSTANG CREEK			TO: .				$307,675
NBI NUMBERS:180710115902004							3/2004	$307,675
DALLAS	ELLIS	FM 55	1451-01-020	0.071		C		$0
DESCRIPTION:	REPLACE BRIDGE AND APPROACHES							$0
LIMITS FROM:	AT LITTLE ONION CREEK			TO: .				$280,790
NBI NUMBERS:180710145101001							3/2004	$280,790
DALLAS	ELLIS	FM 55	1451-01-901	0.066		C		$0
DESCRIPTION:	REHABILITATE BRIDGE AND APPROACHES							$0
LIMITS FROM:	AT DRAW, SE OF US 77			TO: .				$205,120
NBI NUMBERS:180710145101002							3/2004	$205,120
DALLAS	DENTON	FM 2281	2160-01-900	0.097		C		$0
DESCRIPTION:	REPLACE BRIDGE AND APPROACHES							$0
LIMITS FROM:	ON SBML AT DUDLEY BRANCH CREEK			TO: '				$1,116,000
NBI NUMBERS:180610216001008							5/2002	$1,116,000
DALLAS	DALLAS	IH 635	2374-01-916	0.07		C		$0
DESCRIPTION:	REHABILITATE BRIDGE							$0
LIMITS FROM:	S. FR. RD. AT DNT RAMP S-E			TO: .				$840,000
NBI NUMBERS:180570237401413							5/2002	$840,000
DALLAS	DALLAS	IH 635	2374-01-919	0.068		C		$0
DESCRIPTION:	REHABILITATE BRIDGE AND APPROACHES							$0
LIMITS FROM:	@IH 635 N FTG RD. (DNT GRADE CHANGE			TO: '				$500,000
NBI NUMBERS:180570237401410							10/1999	$500,000
DALLAS	DALLAS	IH 635	2374-01-920	0.09		C		$0
DESCRIPTION:	REHABILITATE BRIDGE AND APPROACHES							$0
LIMITS FROM:	@ IH 635 N FTG RD. (DNT GRADE CHANG			TO: '				$720,000
NBI NUMBERS:180570237401412							5/2002	$720,000

PROJECT HAS ADVANCED TO A HIGHER AUTHORIZATION.

DISTRICT	COUNTY	HWY NO	CONT-SECT-JOB	LENGTH MILES	SCHED DT	LEVEL OF AUTHORITY	OTHER CATEGORIES DATE OF LATEST ESTEST	OTHER PARTICIPATION OTHER CAT FUNDS CATEGORY 6 FUNDS CONST COST
DALLAS	DALLAS	IH 635	2374-01-921	0.072		C		$0
DESCRIPTION:	REHABILITATE BRIDGE AND APPROACHES							$0
LIMITS FROM:	@ IH 635 S FTG. RD (DNT RAMP WS)			TO: '				$1,600,000
NBI NUMBERS:180570237401409							10/1999	$1,600,000
DALLAS	DALLAS	IH 30	0009-11-208	0.01		C		$0
DESCRIPTION:	REHABILITATE BRIDGE AND APPROACHES							$0
LIMITS FROM:	JIM MILLER RD.			TO: '				$1,503,000
NBI NUMBERS:180570000911201							3/2005	$1,503,000
DALLAS	DALLAS	IH 30	0009-11-922	0.111		C		$0
DESCRIPTION:	REHABILITATE BRIDGE AND APPROACHES							$0
LIMITS FROM:	DOLPHIN ROAD			TO: '				$1,587,000
NBI NUMBERS:180570000911247							3/2005	$1,587,000
DALLAS	DALLAS	IH 30	0009-11-926	0.121		C		$0
DESCRIPTION:	REHABILITATE BRIDGE AND APPROACHES							$0
LIMITS FROM:	OAKLAND AVE.			TO: '				$2,348,000
NBI NUMBERS:180570000911281							3/2005	$2,348,000
DALLAS	COLLIN	US 75	0047-06-900	0.086		C		$0
DESCRIPTION:	REHABILITATE BRIDGE							$0
LIMITS FROM:	SB FRONTAGE ROAD AT PRAIRIE CREEK			TO: .				$594,000
NBI NUMBERS:180430004706343							5/2002	$594,000
DALLAS	COLLIN	US 75	0047-06-901	0.086		C		$0
DESCRIPTION:	REHABILITATE BRIDGE AND APPROACHES							$0
LIMITS FROM:	NB FRONTAGE ROAD AT PRAIRIE CREEK			TO: '				$858,000
NBI NUMBERS:180430004706341							5/2002	$858,000
DALLAS	DALLAS	IH 35E	0196-03-905	0.025		C		$0
DESCRIPTION:	REHABILITATE BRIDGE							$0
LIMITS FROM:	AT TURTLE CREEK R SERV RD (N)			TO: .				$1,170,000
NBI NUMBERS:180570019603103							3/2005	$1,170,000
DALLAS	DALLAS	IH 35E	0196-03-910	0.145		C		$0
DESCRIPTION:	REHABILITATE BRIDGE							$0
LIMITS FROM:	AT INDUSTRIAL BLVD. - (LT LN)			TO: .				$2,000,000
NBI NUMBERS:180570019603203							3/2005	$2,000,000
DALLAS	DALLAS	IH 35E	0196-03-913	0.025		C		$0
DESCRIPTION:	REHABILITATE BRIDGE							$0
LIMITS FROM:	RT SERV RD (S) AT TURTLE CREEK			TO: .				$2,000,000
NBI NUMBERS:180570019603088							3/2005	$2,000,000
DALLAS	DALLAS	US 67	0261-03-905	0.02		C		$0
DESCRIPTION:	REHABILITATE BRIDGE & APPROACHES							$0
LIMITS FROM:	ON WB LP 12 AT US 67			TO: .				$1,881,450
NBI NUMBERS:180570026103104							9/2001	$1,881,450
DALLAS	DALLAS	LP 12	0353-04-900	0.084		C		$0
DESCRIPTION:	REHABILITATE BRIDGE AND APPROACHES							$0
LIMITS FROM:	WB AT TRINITY RIVER TRIB, SE IH 35E			TO: '				$1,295,000
NBI NUMBERS:180570035304046							5/2002	$1,295,000
DALLAS	DALLAS	SP 348	0353-04-901	0.05		C		$0
DESCRIPTION:	REHABILITATE BRIDGE							$0
LIMITS FROM:	EB LANES AT BNSF RR			TO: .				$1,056,000
NBI NUMBERS:180570035304131							5/2002	$1,056,000
DALLAS	DALLAS	LP 12	0353-04-903	0.84		C		$0
DESCRIPTION:	REHABILITATE BRIDGE AND APPROACHES							$0
LIMITS FROM:	EB AT TRINITY RIVER TRIB, SE IH 35E			TO: '				$1,295,000
NBI NUMBERS:180570035304047							5/2002	$1,295,000
DALLAS	DALLAS	LP 12	0581-02-111	0.134		C		$0
DESCRIPTION:	REPLACE BRIDGE AND APPROACHES							$0
LIMITS FROM:	AT TRE RR			TO: .				$5,106,000
NBI NUMBERS:180570058102010							5/2002	$5,106,000
DALLAS	KAUFMAN	FM 90	0697-04-900	0.08		C		$0
DESCRIPTION:	REPLACE BRIDGE AND APPROACHES							$0
LIMITS FROM:	AT LACY FORK OF CEDAR CREEK			TO: RELIEF NO. 2				$509,000
NBI NUMBERS:181300069704018							5/2002	$509,000

PROJECT HAS ADVANCED TO A HIGHER AUTHORIZATION.

DISTRICT	COUNTY	HWY NO	CONT-SECT-JOB	LENGTH MILES	SCHED DT	LEVEL OF AUTHORITY	OTHER CATEGORIES DATE OF LATEST ESTEST	OTHER PARTICIPATION OTHER CAT FUNDS CATEGORY 6 FUNDS CONST COST
DALLAS	KAUFMAN	FM 90	0697-04-901	0.009		C		$0
DESCRIPTION:	REPLACE BRIDGE AND APPROACHES							$0
LIMITS FROM:	AT LACY FORK OF CEDAR CREEK			TO: .				$726,000
NBI NUMBERS:181300069704017							5/2002	$726,000
DALLAS	DALLAS	US 175	0092-01-901	0.088		C		$0
DESCRIPTION:	REHABILITATE BRIDGE							$0
LIMITS FROM:	AT PENNSYLVANIA AVE. - SB			TO: .				$1,504,000
NBI NUMBERS:180570009201326							3/2005	$1,504,000
DALLAS	DALLAS	US 175	0092-01-902	0.088		C		$0
DESCRIPTION:	REHABILITATE BRIDGE							$0
LIMITS FROM:	AT PENNSYLVANIA AVE. - NB			TO: .				$1,704,000
NBI NUMBERS:180570009201075							3/2005	$1,704,000
DALLAS	DALLAS	US 175	0092-01-903	0.083		C		$0
DESCRIPTION:	REHABILITATE BRIDGE							$0
LIMITS FROM:	NB AT METROPOLITAN AVE			TO: .				$1,604,000
NBI NUMBERS:180570009201076							3/2005	$1,604,000
DALLAS	DALLAS	US 175	0092-01-904	0.083		C		$0
DESCRIPTION:	REHABILITATE BRIDGE							$0
LIMITS FROM:	SB AT METROPOLITAN			TO: .				$1,604,000
NBI NUMBERS:180570009201327							3/2005	$1,604,000
DALLAS	DALLAS	SH 310	0092-01-905	0.088		C		$0
DESCRIPTION:	REHABILITATE BRIDGE							$0
LIMITS FROM:	NB AT HATCHER ST			TO: .				$1,650,000
NBI NUMBERS:180570009201054							3/2005	$1,650,000
DALLAS	DALLAS	US 175	0092-01-906	0.088		C		$0
DESCRIPTION:	REHABILITATE BRIDGE							$0
LIMITS FROM:	SB AT HATCHER ST.			TO: .				$1,804,000
NBI NUMBERS:180570009201325							3/2005	$1,804,000
DALLAS	DALLAS	BI 45-J	0092-09-005	0.102		C		$0
DESCRIPTION:	REHABILITATE BRIDGE							$0
LIMITS FROM:	AT TRIBUTARY TO TEN MILE CREEK			TO: .				$1,109,000
NBI NUMBERS:180570009209038							3/2005	$1,109,000
DALLAS	DALLAS	BI 45-J	0092-09-006	0.095		C		$0
DESCRIPTION:	REHABILITATE BRIDGE AND APPROACHES							$0
LIMITS FROM:	AT TEN MILE CREEK			TO: .				$1,484,000
NBI NUMBERS:180570009209039							3/2005	$1,484,000
DALLAS	NAVARRO	BI 45-F	0092-13-900	0.068		C		$0
DESCRIPTION:	REHABILITATE BRIDGE							$0
LIMITS FROM:	SB AT DRAW			TO: .				$375,000
NBI NUMBERS:181750009213034							3/2005	$375,000
DALLAS	NAVARRO	BI 45-F	0092-13-901	0.087		C		$0
DESCRIPTION:	REHABILITATE BRIDGE AND APPROACHES							$0
LIMITS FROM:	NB AT BRIAR CREEK			TO: .				$1,563,000
NBI NUMBERS:181750009213095							3/2005	$1,563,000
DALLAS	NAVARRO	IH 45	0093-01-900	0.063		C		$0
DESCRIPTION:	REPLACE BRIDGE AND APPROACHES							$0
LIMITS FROM:	AT ELM CREEK - WFR			TO: .				$229,000
NBI NUMBERS:181750009301003							3/2005	$229,000
DALLAS	NAVARRO	SH 31	0162-04-900	0.072		C		$0
DESCRIPTION:	REHABILITATE BRIDGE							$0
LIMITS FROM:	WB AT CEDAR CREEK			TO: .				$506,000
NBI NUMBERS:181750016204062							3/2005	$506,000
DALLAS	NAVARRO	FM 709	0162-09-901	0.06		C		$0
DESCRIPTION:	REPLACE BRIDGE AND APPROACHES							$0
LIMITS FROM:	AT DRAW 0.4 MILES S OF SH 31			TO: .				$235,000
NBI NUMBERS:181750016209041							3/2005	$235,000
DALLAS	NAVARRO	SH 31	0163-01-048	0.071		C		$0
DESCRIPTION:	REPLACE BRIDGE AND APPROAHCES							$0
LIMITS FROM:	AT MESQUITE CREEK			TO: .				$215,000
NBI NUMBERS:181750016301001							3/2005	$215,000

PROJECT HAS ADVANCED TO A HIGHER AUTHORIZATION.

DISTRICT	COUNTY	HWY NO	CONT-SECT-JOB	LENGTH MILES	SCHED DT	LEVEL OF AUTHORITY	OTHER CATEGORIES DATE OF LATEST	OTHER PARTICIPATION OTHER CAT FUNDS ESTEST CONST COST	CATEGORY 6 FUNDS
DALLAS	NAVARRO	SH 31	0163-01-900	0.038		C			$0
DESCRIPTION:	REPLACE BRIDGE AND APPROACHES								$0
LIMITS FROM:	ON SH 31 WEST BOUND AT POST OAK CRE			TO: '					$1,374,500
NBI NUMBERS:181750016301002							3/2005		$1,374,500
DALLAS	DALLAS	IH 35E	0196-03-188	0.47		C			$0
DESCRIPTION:	REHABILITATE BRIDGE								$0
LIMITS FROM:	AT N TOLLWAY SB RAMP			TO: .					$2,000,000
NBI NUMBERS:180570019603199							3/2005		$2,000,000
DALLAS	DALLAS	LP 12	0353-05-903	0.097		C			$0
DESCRIPTION:	REHABILITATE BRIDGE								$0
LIMITS FROM:	WB AT WHITE ROCK CREEK REL.			TO: .					$1,340,000
NBI NUMBERS:180570035305040							3/2005		$1,340,000
DALLAS	DALLAS	SH 352	0430-01-902	0.102		C			$0
DESCRIPTION:	REHABILITATE BRIDGE								$0
LIMITS FROM:	EASTBOUND AT WHITE ROCK CREEK			TO: .					$1,704,000
NBI NUMBERS:180570043001001							3/2005		$1,704,000
DALLAS	ROCKWALL	SH 205	0451-01-902	0.069		C			$0
DESCRIPTION:	REHABILITATE RIDGE AND APPROACHES								$0
LIMITS FROM:	AT BERRY CREEK			TO: .					$3,267,000
NBI NUMBERS:181990045101009							11/2000		$3,267,000
DALLAS	ROCKWALL	SH 205	0451-01-904	0.076		C			$0
DESCRIPTION:	REHABILITATE BRIDGE								$0
LIMITS FROM:	AT HACKBERRY CREEK			TO: .					$408,000
NBI NUMBERS:181990045101008							5/2002		$408,000
DALLAS	ROCKWALL	FM 548	1014-02-900	0.07		C			$0
DESCRIPTION:	REHABILITATE BRIDGE AND APPROACHES: JUSTIFICATION NEEDED TO REPLACE								$0
LIMITS FROM:	AT POND BRANCH CREEK			TO: .					$219,037
NBI NUMBERS:181990101402004							10/2003		$219,037
DALLAS	ROCKWALL	FM 550	1014-03-900	0.066		C			$0
DESCRIPTION:	REPLACE BRIDGE AND APPROACHES								$0
LIMITS FROM:	AT LONG BRANCH			TO: .					$168,750
NBI NUMBERS:181990101403002							11/2000		$168,750
DALLAS	ROCKWALL	FM 550	1014-03-901	0.071		C			$0
DESCRIPTION:	REPLACE BRIDGE & APPROACHES								$0
LIMITS FROM:	BRUSHY CREEK			TO: .					$421,875
NBI NUMBERS:181990101403003							9/2001		$421,875
DALLAS	ROCKWALL	FM 550	1014-03-902	0.071		C			$0
DESCRIPTION:	REPLACE BRIDGE & APPROACHES								$0
LIMITS FROM:	BUFFALO CREEK			TO: .					$421,875
NBI NUMBERS:181990101403001							9/2001		$421,875
DALLAS	ELLIS	FM 983	1048-01-900	0.071		C			$0
DESCRIPTION:	REHABILITATE BRIDGE								$0
LIMITS FROM:	AT BRUSHY CREEK			TO: .					$364,510
NBI NUMBERS:180710104801010							3/2004		$364,510
DALLAS	ELLIS	FM 983	1048-01-901	0.08		C			$0
DESCRIPTION:	REHABILITATE BRIDGE AND APPROACHES								$0
LIMITS FROM:	AT BEAR CREEK RELIEF			TO: .					$738,400
NBI NUMBERS:180710104801023							3/2004		$738,400
DALLAS	ELLIS	FM 983	1048-01-902	0.068		C			$0
DESCRIPTION:	REHABILITATE BRIDGE & APPROACHES								$0
LIMITS FROM:	@ BEAR CREEK			TO: .					$452,900
NBI NUMBERS:180710104801024							3/2004		$452,900
DALLAS	ELLIS	FM 983	1048-01-903	0.008		C			$0
DESCRIPTION:	REHABILITATE BRIDGE & APPROACHES								$0
LIMITS FROM:	BRUSHY CREEK			TO: .					$904,570
NBI NUMBERS:180710104801021							3/2004		$904,570
DALLAS	KAUFMAN	FM 740	1091-01-016	0.09		C			$0
DESCRIPTION:	REPLACE BRIDGE AND APPROACHES								$0
LIMITS FROM:	BUFFALO CREEK			TO: '					$1,048,000
NBI NUMBERS:181300109101005							5/2002		$1,048,000

PROJECT HAS ADVANCED TO A HIGHER AUTHORIZATION.

DISTRICT	COUNTY	HWY NO	CONT-SECT-JOB	LENGTH MILES	SCHED DT	LEVEL OF AUTHORITY	OTHER CATEGORIES DATE OF LATEST ESTEST CONST COST	OTHER PARTICIPATION OTHER CAT FUNDS CATEGORY 6 FUNDS
DALLAS	ELLIS	FM 875	1159-01-022	0.076		C		$0
DESCRIPTION:	REPLACE BRIDGE AND APPROAHCES							$0
LIMITS FROM:	AT WAXAHACHIE CREEK			TO: .				$455,640
NBI NUMBERS:180710115901003							3/2004	$455,640
DALLAS	ELLIS	FM 875	1159-01-023	0.066		C		$0
DESCRIPTION:	REPLACE BRIDGE AND APPROACHES							$0
LIMITS FROM:	AT ELM BRANCH & AT TRIB OF ELM BR			TO: .				$273,380
NBI NUMBERS:180710115901002; 180710115901001							3/2004	$273,380
DALLAS	KAUFMAN	FM 1388	1217-03-900	0.109		C		$0
DESCRIPTION:	REHABILITATE BRIDGE							$0
LIMITS FROM:	MAIN LANE AT KINGS CREEK			TO: .				$1,306,000
NBI NUMBERS:181300121703009							5/2002	$1,306,000
DALLAS	DALLAS	IH 30	0009-11-173	0.186		C		$0
DESCRIPTION:	REHABILITATE BRIDGE AND APPROACHES							$0
LIMITS FROM:	AT PEARL ST (US 75) UNDERPASS			TO: .				$2,948,000
NBI NUMBERS:180570000911262							3/2005	$2,948,000
DALLAS	DALLAS	IH 30	0009-11-196	0.097		C		$0
DESCRIPTION:	REHABILITATE BRIDGE AND APPROACHES							$0
LIMITS FROM:	AT HARWOOD			TO: .				$1,930,000
NBI NUMBERS:180570000911277							3/2005	$1,930,000
DALLAS	DALLAS	IH 30	0009-11-902	0.089		C		$0
DESCRIPTION:	REHABILITATE BRIDGE							$0
LIMITS FROM:	EASTBOUND AT LINE B-HARWOOD-PREST.			TO: TO EB IH 30 (OVER EB IH 30)				$860,000
NBI NUMBERS:180570000911398							3/2005	$860,000
DALLAS	DALLAS	IH 30	0009-11-903	0.099		C		$0
DESCRIPTION:	REHABILITATE BRIDGE AND APPROACHES							$0
LIMITS FROM:	CONN-LINE D ON IH 30 WB MAINLANES A			TO: FRONTAGE ROADS				$1,939,000
NBI NUMBERS:180570000911401							3/2005	$1,939,000
DALLAS	DALLAS	IH 30	0009-11-910	0.142		C		$0
DESCRIPTION:	REHABILITATE BRIDGE AND APPROACHES							$0
LIMITS FROM:	AT ERVAY ST., ST. LOUIS			TO: .				$2,490,000
NBI NUMBERS:180570000911265							3/2005	$2,490,000
DALLAS	DALLAS	IH 30	0009-11-911	0.099		C		$0
DESCRIPTION:	REHABILITATE BRIDGE							$0
LIMITS FROM:	AT LINE F-PEARL ST. OVER WB IH 30			TO: CONNECTION TO EB IH 30				$1,150,000
NBI NUMBERS:180570000911400							3/2005	$1,150,000
DALLAS	DALLAS	IH 30	0009-11-912	0.108		C		$0
DESCRIPTION:	REHABILITATE BRIDGE							$0
LIMITS FROM:	AT ERVAY ST., ST. LOUIS			TO: .				$1,916,000
NBI NUMBERS:180570000911394							3/2005	$1,916,000
DALLAS	DALLAS	IH 30	0009-11-914	0.077		C		$0
DESCRIPTION:	REHABILITATE BRIDGE							$0
LIMITS FROM:	WB AT LINE E-EAST OF PEARL ST. OVER			TO: WB IH 30				$575,000
NBI NUMBERS:180570000911403							3/2005	$575,000
DALLAS	DALLAS	IH 30	0009-11-918	0.077		C		$0
DESCRIPTION:	REHABILITATE BRIDGE							$0
LIMITS FROM:	WB AT LINE A			TO: .				$590,000
NBI NUMBERS:180570000911402							3/2005	$590,000
DALLAS	DALLAS	IH 30	0009-11-919	0.168		C		$0
DESCRIPTION:	REHABILITATE BRIDGE							$0
LIMITS FROM:	AT PRESTON ST. (US 75)			TO: .				$3,535,000
NBI NUMBERS:180570000911263							3/2005	$3,535,000
DALLAS	DENTON	US 377	0081-03-901	0.094		C		$0
DESCRIPTION:	REHABILITATE BRIDGE AND APPROACHES							$0
LIMITS FROM:	AT HICKORY CREEK			TO: .				$620,000
NBI NUMBERS:180610008103043							5/2002	$620,000
DALLAS	DALLAS	SH 310	0092-01-048	0.001		C		$0
DESCRIPTION:	REHABILITATE BRIDGE AND APPROACHES							$0
LIMITS FROM:	AT PINE STREET (SB)			TO: .				$1,853,000
NBI NUMBERS:180570009201324							3/2005	$1,853,000

PROJECT HAS ADVANCED TO A HIGHER AUTHORIZATION.

DISTRICT	COUNTY	HWY NO	CONT-SECT-JOB	LENGTH MILES	SCHED DT	LEVEL OF AUTHORITY	OTHER CATEGORIES DATE OF LATEST ESTEST	OTHER PARTICIPATION OTHER CAT FUNDS CATEGORY 6 FUNDS CONST COST
DALLAS	DALLAS	SH 310	0092-01-049	0.001		C		$0
DESCRIPTION:	REHABILITATE BRIDGE AND APPROACHES							$0
LIMITS FROM:	AT PINE STREET (NB)			TO: .				$1,185,000
NBI NUMBERS:180570009201053							3/2005	$1,185,000
DALLAS	DENTON	IH 35E	0195-03-054	0.088		C		$0
DESCRIPTION:	REHABILITATE BRIDGE							$0
LIMITS FROM:	AT FM 1515			TO: .				$446,000
NBI NUMBERS:180610019503046							5/2002	$446,000
DALLAS	DENTON	IH 35E	0195-03-067	0.085		C		$0
DESCRIPTION:	REHABILITATE BRIDGE AND APPROACHES							$0
LIMITS FROM:	SB ML AT BONNIE BRAE ROAD			TO: .				$1,323,000
NBI NUMBERS:180610019503047							5/2002	$1,323,000
DALLAS	DENTON	IH 35E	0195-03-900	0.001		C		$0
DESCRIPTION:	REHABILITATE BRIDGE							$0
LIMITS FROM:	AT MCCORMICK STREET			TO: .				$1,330,000
NBI NUMBERS:180610019503049							5/2002	$1,330,000
DALLAS	DENTON	IH 35E	0195-03-901	0.074		C		$0
DESCRIPTION:	REHABILITATE BRIDGE							$0
LIMITS FROM:	AT AVENUE D			TO: .				$770,000
NBI NUMBERS:180610019503048							5/2002	$770,000
DALLAS	DENTON	IH 35E	0196-01-091	0.127		C		$0
DESCRIPTION:	REPLACE BRIDGE AND APPROACH							$0
LIMITS FROM:	AT S. DENTON DRIVE			TO: .				$2,520,000
NBI NUMBERS:180610019601133							5/2002	$2,520,000
DALLAS	DENTON	IH 35E	0196-01-900	0.1		C		$0
DESCRIPTION:	REHABILITATE BRIDGE							$0
LIMITS FROM:	AT WILDWOOD/CORINTH PKWY			TO: .				$1,960,000
NBI NUMBERS:180610019601142							5/2002	$1,960,000
DALLAS	DENTON	IH 35E	0196-02-901	0.12		C		$0
DESCRIPTION:	REHABILITATE BRIDGE AND APPROACHES							$0
LIMITS FROM:	SERVICE RD @ GARDEN RIDGE BLVD			TO: '				$1,540,000
NBI NUMBERS:180610019602134							5/2002	$1,540,000
DALLAS	DALLAS	IH 35E	0442-02-118	0.548		C	(10)	$0
DESCRIPTION:	REPLACE BR & APPRS							$1,156,250
LIMITS FROM:	AT BRAZOS ST & TRINITY RIVER (NB)			TO: .				$39,843,750
NBI NUMBERS:180570044202011							3/2005	$41,000,000
DALLAS	DALLAS	IH 35E	0442-02-119	0.519		C		$0
DESCRIPTION:	REPLACE BR & APPRS							$0
LIMITS FROM:	AT BRAZOS ST & TRINITY RIVER (SB)			TO: .				$41,000,000
NBI NUMBERS:180570044202010							3/2005	$41,000,000
DALLAS	DALLAS	US 67	0442-02-906	0.103		C		$0
DESCRIPTION:	REHABILITATE BRIDGE AND APPROACHES							$0
LIMITS FROM:	NB US 67 AT SB IH 35E			TO: .				$3,550,000
NBI NUMBERS:180570044202067							3/2005	$3,550,000
DALLAS	NAVARRO	FM 709	0997-01-033	0.015		C		$0
DESCRIPTION:	REPLACE BRIDGE AND APPROACHES							$0
LIMITS FROM:	AT TREADWELL BRANCH			TO: .				$237,800
NBI NUMBERS:181750099701007							3/2005	$237,800
DALLAS	DENTON	FM 426	0081-11-022	0.001		C		$0
DESCRIPTION:	REHABILITATE BRIDGE							$0
LIMITS FROM:	AT PECAN CREEK			TO: .				$198,000
NBI NUMBERS:180610008111160							5/2002	$198,000
DALLAS	KAUFMAN	FM 148	0751-01-902	0.001		C		$0
DESCRIPTION:	REHABILITATE BRIDGE & APPROACHES							$0
LIMITS FROM:	AT DRAW, 1.15 MI NE OF US 175			TO: .				$281,250
NBI NUMBERS:181300075101003							9/2001	$281,250
DALLAS	NAVARRO	IH 45	0092-06-902	0.09		C		$0
DESCRIPTION:	REHABILITATE BRIDGE AND APPROACHES							$0
LIMITS FROM:	W FRTG RD AT BRIAR CREEK			TO: .				$56,293
NBI NUMBERS:181750009206171							9/2004	$56,293

PROJECT HAS ADVANCED TO A HIGHER AUTHORIZATION.

DISTRICT	COUNTY	HWY NO	CONT-SECT-JOB	LENGTH MILES	SCHED DT	LEVEL OF AUTHORITY	OTHER CATEGORIES DATE OF LATEST ESTEST CONST COST	OTHER PARTICIPATION OTHER CAT FUNDS CATEGORY 6 FUNDS
DALLAS	NAVARRO	IH 45	0093-01-902	0.06		C		$0
DESCRIPTION:	REHABILITATE BRIDGE AND APPROACHES: JUSTIFICATION NEEDED TO REPLACE							$0
LIMITS FROM:	SOUTHBOUND FR AT			TO: RICHLAND CREEK RELIEF				$64,251
NBI NUMBERS:181750009301060							10/2003	$64,251
DALLAS	NAVARRO	IH 45	0093-01-903	0.06		C		$0
DESCRIPTION:	REHABILITATE BRIDGE AND APPROACHES: JUSTIFICATION NEEDED TO REPLACE							$0
LIMITS FROM:	NORTHBOUND FR AT			TO: RICHLAND CREEK RELIEF				$64,251
NBI NUMBERS:181750009301061							10/2003	$64,251
DALLAS	DALLAS	SH 183	0094-03-909	0.1		C		$0
DESCRIPTION:	REHABILITATE BRIDGE AND APPROACHES: JUSTIFICATION NEEDED TO REPLACE							$0
LIMITS FROM:	RT LN (EASTBOUND) AT LOOP 12			TO: .				$1,226,610
NBI NUMBERS:180570009403092							10/2003	$1,226,610
DALLAS	DALLAS	US 80	0095-02-092	0.074		C		$0
DESCRIPTION:	REHABILITATE BRIDGE AND APPROACHES							$0
LIMITS FROM:	AT LONG CREEK BRANCH			TO: .				$404,400
NBI NUMBERS:180570009502010							3/2005	$404,400
DALLAS	KAUFMAN	US 80	0095-04-905	0.1		C		$0
DESCRIPTION:	REHABILITATE BRIDGE AND APPROACHES							$0
LIMITS FROM:	WB AT BIG BRUSHY CREEK			TO: .				$145,499
NBI NUMBERS:181300009504116							9/2004	$145,499
DALLAS	ELLIS	SH 34	0173-01-900	0.06		C		$0
DESCRIPTION:	REHABILITATE BRIDGE AND APPROACHES: JUSTIFICATION NEEDED TO REPLACE							$0
LIMITS FROM:	AT DEAD MAN'S SLOUGH			TO: .				$132,700
NBI NUMBERS:180710017301006							3/2005	$132,700
DALLAS	KAUFMAN	SH 34	0173-02-902	0.008		C		$0
DESCRIPTION:	REHABILITATE BRIDGE & APPROACHES							$0
LIMITS FROM:	KINGS CREEK RELIEF #1			TO: .				$675,000
NBI NUMBERS:181300017302039							9/2001	$675,000
DALLAS	DENTON	IH 35E	0195-03-904	0.089		C		$0
DESCRIPTION:	REHABILITATE BRIDGE AND APPROACHES							$0
LIMITS FROM:	NORTH BOUND FRONTAGE RD			TO: AT UNION PACIFIC RAILROAD				$700,000
NBI NUMBERS:180610019503087							10/1999	$700,000
DALLAS	KAUFMAN	US 175	0197-04-910	0.15		C		$0
DESCRIPTION:	REPLACE BRIDGE AND APPROACHES							$0
LIMITS FROM:	WB AT LITTLE BRUSH CREEK			TO: .				$2,725,800
NBI NUMBERS:181300019704100							9/2004	$2,725,800
DALLAS	KAUFMAN	US 175	0197-05-905	0.11		C		$0
DESCRIPTION:	REHABILITATE BRIDGE AND APPROACHES							$0
LIMITS FROM:	WB AT LACY CREEK			TO: .				$175,230
NBI NUMBERS:181300019705232							9/2004	$175,230
DALLAS	COLLIN	SH 121	0364-04-900	0.09		C		$0
DESCRIPTION:	REHABILITATE BRIDGE & APPROACHES: JUSTIFICATION NEEDED TO REPLACE							$0
LIMITS FROM:	SPUR 399/SH 121 SB CONNECTOR			TO: .				$887,832
NBI NUMBERS:180430036404054							10/2003	$887,832
DALLAS	KAUFMAN	FM 987	1217-02-900	0.063		C		$0
DESCRIPTION:	REHABILITATE BRIDGE AND APPROACHES							$0
LIMITS FROM:	AT DRAW			TO: .				$168,795
NBI NUMBERS:181300121702001							4/2002	$168,795
DALLAS	KAUFMAN	FM 1391	1396-01-900	0.068		C		$0
DESCRIPTION:	REPLACE BRIDGE AND APPROACHES							$0
LIMITS FROM:	ON MAIN LANES AT CEDAR CREEK RELIEF			TO: .				$192,500
NBI NUMBERS:181300139601001							4/2002	$192,500
DALLAS	DALLAS	IH 635	2374-07-900	0.001		C		$0
DESCRIPTION:	REHABILITATE BRIDGE AND APPROACHES							$0
LIMITS FROM:	AT WB U-TURN, 3.6 MI W OF IH 35E			TO: AT MACARTHUR BLVD				$163,227
NBI NUMBERS:180570237407426							9/2004	$163,227
				DALLAS TOTAL:				$2,400,000
				194 PROJECTS				$1,156,250
								$332,366,846
								$335,923,096

PROJECT HAS ADVANCED TO A HIGHER AUTHORIZATION.

DISTRICT	COUNTY	HWY NO	CONT-SECT-JOB	LENGTH MILES	SCHED DT	LEVEL OF AUTHORITY	OTHER CATEGORIES DATE OF LATEST ESTEST	OTHER PARTICIPATION OTHER CAT FUNDS CATEGORY 6 FUNDS CONST COST
EL PASO	EL PASO	FM 76	0674-02-011	0.062	2009	C		$0
DESCRIPTION:	REPLACE BRIDGES AND APPROACHES							$0
LIMITS FROM:	0.1MI SOUTH JCT SH 20			TO: IN FABENS @ FABENS DRAW & FRANKLIN				$1,842,480
NBI NUMBERS:	240720067402004; 240720067402005						3/2003	$1,842,480
EL PASO	EL PASO	US 54	0167-01-094	0.062		C		$0
DESCRIPTION:	BRIDGE REHABILITATION							$0
LIMITS FROM:	SEAN HAGGERTY DR.			TO: AT NE FLOOD CONTROL				$2,200,000
NBI NUMBERS:	240720016701094						10/2003	$2,200,000
EL PASO	HUDSPETH	RM 1111	1282-02-018	0.621		C		$0
DESCRIPTION:	BRIDGE REPLACEMENT							$0
LIMITS FROM:	SIERRA BLANCA DRAW BRIDGE			TO: 0.2 MI NORTH OF BU 10				$840,420
NBI NUMBERS:	241160128202001						3/2003	$840,420
EL PASO	PRESIDIO	US 67	0104-10-005	0.062		C		$0
DESCRIPTION:	REPLACE EXISTING BRIDGE AND APPROACHES							$0
LIMITS FROM:	@ RIO GRANDE RIVER			TO: .				$4,585,000
NBI NUMBERS:	241890010410053						3/2003	$4,585,000
				EL PASO TOTAL:				$0
				4 PROJECTS				$0
								$9,467,900
								$9,467,900

PROJECT HAS ADVANCED TO A HIGHER AUTHORIZATION.

DISTRICT	COUNTY	HWY NO	CONT-SECT-JOB	LENGTH MILES	SCHED DT	LEVEL OF AUTHORITY	OTHER CATEGORIES DATE OF LATEST	OTHER PARTICIPATION OTHER CAT FUNDS CATEGORY 6 FUNDS ESTEST CONST COST
FORT WORTH	TARRANT	IH 820	0008-13-179	0.099	2006	C		$0
DESCRIPTION:	REHAB BRIDGE							$0
LIMITS FROM:	AT EB SH 183			TO: .				$1,200,000
NBI NUMBERS:022200000813313							9/2004	$1,200,000
FORT WORTH	TARRANT	IH 820	0008-13-185	0.062	2006	C		$0
DESCRIPTION:	REHABILITATE BRIDGE AND APPROACHES							$0
LIMITS FROM:	AT SH 183 WB UNDERPASS			TO: .				$1,000,000
NBI NUMBERS:022200000813136							9/2004	$1,000,000
FORT WORTH	JOHNSON	IH 35W	0014-03-075	0.099	2006	C		$0
DESCRIPTION:	REPLACE BRIDGE							$0
LIMITS FROM:	UNDERPASS AT CR 577/604			TO: .				$550,000
NBI NUMBERS:021270001403193							9/2004	$550,000
FORT WORTH	JACK	SH 199	0171-01-025	0.099	2006	C		$0
DESCRIPTION:	REPLACE BRIDGE							$0
LIMITS FROM:	AT SNAKE CREEK			TO: .				$500,000
NBI NUMBERS:021200017101002							9/2004	$500,000
FORT WORTH	TARRANT	SH 199	0171-04-065	0.062	2006	C		$0
DESCRIPTION:	REPLACE BRIDGE							$0
LIMITS FROM:	FM 730 OVERPASS			TO: .				$1,760,001
NBI NUMBERS:022200017104041							3/2005	$1,760,001
FORT WORTH	JACK	US 281	0249-07-053	0.062	2006	C		$0
DESCRIPTION:	REPLACE BRIDGE AND APPROACHES							$0
LIMITS FROM:	AT KEECHI CREEK			TO: .				$550,000
NBI NUMBERS:021200024907025							8/2004	$550,000
FORT WORTH	JOHNSON	PR 21	0611-01-055	0.062	2006	C		$0
DESCRIPTION:	REPLACE BRIDGE							$0
LIMITS FROM:	AT CAMP CREEK INSIDE CLEBURNE NAT.			TO: .				$700,000
NBI NUMBERS:021270061101001							9/2004	$700,000
FORT WORTH	JOHNSON	FM 157	0747-05-022	0.099	2006	C		$0
DESCRIPTION:	REPLACE BRIDGE							$0
LIMITS FROM:	AT GRASSY CREEK			TO: .				$500,000
NBI NUMBERS:021270074705022							9/2004	$500,000
FORT WORTH	JOHNSON	FM 157	0747-05-025	0.062	2006	C		$0
DESCRIPTION:	REPLACE BRIDGE							$0
LIMITS FROM:	AT TRIB. TO MOUNTAIN CREEK			TO: .				$495,000
NBI NUMBERS:021270074705001							12/2004	$495,000
FORT WORTH	JOHNSON	FM 157	0747-05-026	0.062	2006	C		$0
DESCRIPTION:	REPLACE BRIDGE							$0
LIMITS FROM:	AT MOUNTAIN CREEK			TO: .				$1,482,000
NBI NUMBERS:021270074705004							9/2004	$1,482,000
FORT WORTH	WISE	FM 718	1098-01-016	0.1	2006	C		$0
DESCRIPTION:	BRIDGE REPL							$0
LIMITS FROM:	AT TRINITY RELIEF			TO: .				$574,001
NBI NUMBERS:022490109801001							3/2005	$574,001
FORT WORTH	WISE	FM 718	1098-01-017	0.1	2006	C		$0
DESCRIPTION:	BRIDGE REPL							$0
LIMITS FROM:	AT BURRET CREEK			TO: .				$816,000
NBI NUMBERS:022490109801002							1/2005	$816,000
FORT WORTH	PALO PINTO	FM 919	1178-01-026	0.062	2006	C		$0
DESCRIPTION:	REPLACE BRIDGE							$0
LIMITS FROM:	AT PANTHER CREEK RELIEF BRIDGE			TO: .				$615,000
NBI NUMBERS:021820117801003							9/2004	$615,000
FORT WORTH	ERATH	FM 913	1180-01-010	0.1	2006	C		$0
DESCRIPTION:	REPLACE BRIDGE AND APPROACHES							$0
LIMITS FROM:	AT SIMS CREEK			TO: .				$290,000
NBI NUMBERS:020730118001001							3/2005	$290,000
FORT WORTH	WISE	FM 2264	1310-03-022	0.1	2006	C		$0
DESCRIPTION:	REHABILITATE AND WIDEN BRIDGE							$0
LIMITS FROM:	FM 2264 OVER OLIVER CREEK			TO: .				$963,001
NBI NUMBERS:022490131003008							3/2005	$963,001

PROJECT HAS ADVANCED TO A HIGHER AUTHORIZATION.

CATEGORY 6 - ON-SYSTEM STRUCTURE REPLACEMENT AND REHABILITATION

DISTRICT	COUNTY	HWY NO	CONT-SECT-JOB	LENGTH MILES	SCHED DT	LEVEL OF AUTHORITY	OTHER CATEGORIES DATE OF LATEST	OTHER PARTICIPATION OTHER CAT FUNDS CATEGORY 6 FUNDS ESTEST CONST COST
FORT WORTH	JACK	FM 1191	1333-02-012	0.1	2006	C		$0
DESCRIPTION:	REPLACE THE METAL ARCH SECTION							$0
LIMITS FROM:	FM 1191 AT TRIBUTARY TO NORTH CREEK			TO: .				$333,000
NBI NUMBERS:021200133302001							9/2004	$333,000
FORT WORTH	JOHNSON	FM 2258	1599-03-012	0.001	2006	C		$0
DESCRIPTION:	REPLACE BRIDGE AND APPROACHES							$0
LIMITS FROM:	AT COTTONWOOD CREEK			TO: .				$710,000
NBI NUMBERS:021270159903011							6/2004	$710,000
FORT WORTH	PARKER	FM 730	1601-01-018	0.16	2006	C	(1)	$0
DESCRIPTION:	REPLACE BRIDGE							$1,245,900
LIMITS FROM:	AT CLEAR FORK TRINITY RIVER			TO: .				$1,144,036
NBI NUMBERS:021840160101001							1/2005	$2,389,936
FORT WORTH	TARRANT	FM 1886	1605-02-016	0.099	2006	C		$0
DESCRIPTION:	REPLACE BRIDGE							$0
LIMITS FROM:	AT MILL CREEK			TO: .				$1,000,000
NBI NUMBERS:022200160502001							12/2004	$1,000,000
FORT WORTH	PALO PINTO	FM 2201	1993-01-013	0.062	2006	C		$0
DESCRIPTION:	REPLACE BRIDGE							$0
LIMITS FROM:	FM 2201 AT SUNDAY CREEK			TO: .				$800,000
NBI NUMBERS:021820199301001							1/2004	$800,000
FORT WORTH	TARRANT	SH 180	0008-07-026	0.062	2007	C		$0
DESCRIPTION:	REPLACE BRIDGE AND APPROACHES							$0
LIMITS FROM:	EB AT SH 360			TO: .				$3,600,001
NBI NUMBERS:022200000807154							3/2005	$3,600,001
FORT WORTH	TARRANT	SH 180	0008-07-902	0.1	2007	C		$0
DESCRIPTION:	REHABILITATE AND WIDEN BRIDGE AND APPS							$0
LIMITS FROM:	SH 180 WB OVER SH 360			TO: .				$2,481,000
NBI NUMBERS:022200000807367							5/2002	$2,481,000
FORT WORTH	TARRANT	IH 820	0008-13-186	0.062	2007	C		$0
DESCRIPTION:	REPLACE BRIDGE AND APPROACHES							$0
LIMITS FROM:	SPUR 303			TO: .				$1,700,001
NBI NUMBERS:022200000813104							3/2005	$1,700,001
FORT WORTH	WISE	BU 81-C	0013-12-003	0.062	2007	C		$0
DESCRIPTION:	REHABILITATE BRIDGE AND APPROACHES							$0
LIMITS FROM:	US 81 BI C AT DRY HOLLOW CREEK			TO: .				$863,001
NBI NUMBERS:022490001312010							3/2005	$863,001
FORT WORTH	TARRANT	BU 287P	0014-01-901	0.1	2007	C		$0
DESCRIPTION:	REHABILITATE THE HISTORIC BRIDGE							$0
LIMITS FROM:	NORTH MAIN ST AT TRINITY RIVER			TO: IN FORT WORTH.				$2,850,001
NBI NUMBERS:022200001401325							3/2005	$2,850,001
FORT WORTH	JOHNSON	IH 35W	0014-03-084	0.1	2007	C		$0
DESCRIPTION:	REPLACE BRIDGE AND APPROACHES TO INCREASE THE VERTICAL CLEARANCE OVER THE FRONTAGE ROAD							$0
LIMITS FROM:	BETHESDA ROAD OVER IH 35W			TO: .				$900,001
NBI NUMBERS:021270001403242							2/2005	$900,001
FORT WORTH	TARRANT	IH 35W	0014-16-906	0.1	2007	C		$0
DESCRIPTION:	REHABILITATE BRIDGE							$0
LIMITS FROM:	SPUR 347 EB OVER IH 35W SB			TO: .				$1,650,001
NBI NUMBERS:022200001416151							7/2004	$1,650,001
FORT WORTH	JOHNSON	SH 171	0019-02-900	0.1	2007	C		$0
DESCRIPTION:	REHABILITATE AND WIDEN CULVERT							$0
LIMITS FROM:	SH 171 AT ELM CREEK			TO: .				$400,001
NBI NUMBERS:021270001902034							9/2004	$400,001
FORT WORTH	ERATH	US 377	0080-02-901	0.1	2007	C		$0
DESCRIPTION:	REPLACE BRIDGE AND APPROACHES							$0
LIMITS FROM:	US 377 AT PALUXY RIVER			TO: .				$1,650,000
NBI NUMBERS:020730008002011							8/2004	$1,650,000
FORT WORTH	TARRANT	SP 347	0081-01-040	0.062	2007	C		$0
DESCRIPTION:	REHABILITATE BRIDGE							$0
LIMITS FROM:	EB (WEATHERFORD ST)@ O-K-T BR & UP			TO: .				$2,101,001
NBI NUMBERS:022200008101065							3/2005	$2,101,001

PROJECT HAS ADVANCED TO A HIGHER AUTHORIZATION.

CATEGORY 6 - ON-SYSTEM STRUCTURE REPLACEMENT AND REHABILITATION

DISTRICT	COUNTY	HWY NO	CONT-SECT-JOB	LENGTH MILES	SCHED DT	LEVEL OF AUTHORITY	OTHER CATEGORIES DATE OF LATEST	OTHER PARTICIPATION OTHER CAT FUNDS CATEGORY 6 FUNDS ESTEST CONST COST
FORT WORTH	TARRANT	SH 183	0094-01-030	0.42	2007	C		$0
DESCRIPTION:	REPLACE BRIDGE AND APPROACHES							$0
LIMITS FROM:	AT BSNSF, FWW & UPRR			TO: STOCKYARDS VIADUCT				$8,164,001
NBI NUMBERS:	022200009401024						3/2005	$8,164,001
FORT WORTH	WISE	US 380	0134-08-037	0.062	2007	C		$0
DESCRIPTION:	REPLACE BRIDGE AND APPROACHES							$0
LIMITS FROM:	CATLETT CREEK			TO: .				$1,052,000
NBI NUMBERS:	022490013408039						3/2005	$1,052,000
FORT WORTH	WISE	US 380	0134-11-900	0.1	2007	C		$0
DESCRIPTION:	REPLACE BRIDGE AND APPROACHES							$0
LIMITS FROM:	US 380 OVER JASPER CREEK			TO: .				$922,000
NBI NUMBERS:	022490013411076						12/2004	$922,000
FORT WORTH	TARRANT	US 287	0172-06-068	0.099	2007	C		$0
DESCRIPTION:	REPLACE BRIDGE							$0
LIMITS FROM:	AT VICKERY BLVD			TO: .				$2,131,001
NBI NUMBERS:	022200017206054						3/2005	$2,131,001
FORT WORTH	TARRANT	US 287	0172-06-079	0.1	2007	C		$0
DESCRIPTION:	REHABILITATE AND WIDEN BRIDGE							$0
LIMITS FROM:	US 287 AT CHAMBERS STREET UNDERPASS			TO: .				$540,001
NBI NUMBERS:	022200017206045						3/2005	$540,001
FORT WORTH	JACK	US 281	0249-06-900	0.1	2007	C		$0
DESCRIPTION:	REPLACE BRIDGE AND APPROACHES							$0
LIMITS FROM:	US 281 AT HENDERSON CREEK			TO: .				$920,001
NBI NUMBERS:	021200024906017						3/2004	$920,001
FORT WORTH	ERATH	SH 108	0250-07-011	0.099	2007	C		$0
DESCRIPTION:	REHAB BRIDGE							$0
LIMITS FROM:	AT BOSQUE RIVER			TO: .				$1,100,001
NBI NUMBERS:	020730025007011						3/2005	$1,100,001
FORT WORTH	WISE	FM 51	0312-03-024	0.099	2007	C		$0
DESCRIPTION:	REPLACE BRIDGE							$0
LIMITS FROM:	AT NORTH PECAN CREEK			TO: .				$690,001
NBI NUMBERS:	022490031203013						3/2005	$690,001
FORT WORTH	PALO PINTO	FM 4	0314-06-901	0.1	2007	C		$0
DESCRIPTION:	REPLACE BRIDGE AND APPROACHES							$0
LIMITS FROM:	FM 4 AT TRIBUTARY TO PALO PINTO CRE			TO: .				$232,000
NBI NUMBERS:	021820031406026						6/2003	$232,000
FORT WORTH	TARRANT	SH 121	0364-01-128	0.062	2007	C		$0
DESCRIPTION:	REPLACE THE CRACKED BOX BEAMS							$0
LIMITS FROM:	BASS PRO ROAD (PREV: BETHEL RD.) U/			TO: .				$1,160,001
NBI NUMBERS:	022200036401065						3/2005	$1,160,001
FORT WORTH	PARKER	FM 1885	0539-05-900	0.1	2007	C		$0
DESCRIPTION:	REPLACE BRIDGE AND APPROACHES							$0
LIMITS FROM:	FM 1885 AT ROCK CREEK			TO: .				$810,000
NBI NUMBERS:	021840053905019						12/2004	$810,000
FORT WORTH	PARKER	FM 1885	0649-02-028	0.1	2007	C		$0
DESCRIPTION:	REHABILITATE AND WIDEN BRIDGE							$0
LIMITS FROM:	FM 1885 OVER DRY CREEK			TO: .				$770,000
NBI NUMBERS:							1/2005	$770,000
FORT WORTH	TARRANT	FM 156	0718-02-057	0.1	2007	C		$0
DESCRIPTION:	REPLACE BRIDGE AND APPROACHES							$0
LIMITS FROM:	FM 156 AT HENRIETTA CREEK			TO: .				$500,001
NBI NUMBERS:							3/2005	$500,001
FORT WORTH	JOHNSON	FM 916	1599-04-900	0.1	2007	C		$0
DESCRIPTION:	REHABILITATE CULVERT AND APPROACHES							$0
LIMITS FROM:	FM 916 AT PILOT BRANCH			TO: .				$400,001
NBI NUMBERS:	021270159904014						9/2004	$400,001
FORT WORTH	WISE	FM 1655	1751-01-019	0.1	2007	C		$0
DESCRIPTION:	REHABILITATE AND WIDEN BRIDGE AND APPS							$0
LIMITS FROM:	FM 1655 AT BIG SANDY CREEK			TO: .				$1,300,001
NBI NUMBERS:							3/2005	$1,300,001

PROJECT HAS ADVANCED TO A HIGHER AUTHORIZATION.

CATEGORY 6 - ON-SYSTEM STRUCTURE REPLACEMENT AND REHABILITATION

DISTRICT	COUNTY	HWY NO	CONT-SECT-JOB	LENGTH MILES	SCHED DT	LEVEL OF AUTHORITY	OTHER CATEGORIES DATE OF LATEST ESTEST CONST COST	OTHER PARTICIPATION OTHER CAT FUNDS CATEGORY 6 FUNDS
FORT WORTH	JOHNSON	FM 1434	1853-01-900	0.1	2007	C		$0
DESCRIPTION:	REHABILITATE AND WIDEN CULVERT							$0
LIMITS FROM:	FM 1434 @ TRIB TO LAKE			TO: PAT CLEBURNE.				$400,001
NBI NUMBERS:021270185301006							9/2004	$400,001
FORT WORTH	JOHNSON	FM 2415	2464-01-900	0.1	2007	C		$0
DESCRIPTION:	REHABILITATE AND WIDEN CULVERT							$0
LIMITS FROM:	FM 2415 AT TRIB TO MUSTANG CREEK			TO: .				$400,001
NBI NUMBERS:021270246401001							9/2004	$400,001
FORT WORTH	TARRANT	IH 820	0008-13-181	0.099	2008	C		$0
DESCRIPTION:	REPLACE BRIDGE							$0
LIMITS FROM:	AT WEST BOUND TRINITY BLVD			TO: .				$1,000,001
NBI NUMBERS:022200000813129							3/2005	$1,000,001
FORT WORTH	TARRANT	IH 820	0008-13-900	0.1	2008	C		$0
DESCRIPTION:	REHABILITATE AND WIDEN BRIDGE							$0
LIMITS FROM:	IH 820 NB AT W FORK OF TRINITY			TO: .				$1,700,001
NBI NUMBERS:022200000813126							4/2005	$1,700,001
FORT WORTH	WISE	US 380	0134-08-902	0.1	2008	C		$0
DESCRIPTION:	REHABILITATE BRIDGE							$0
LIMITS FROM:	CR 253 (WITHIN TXDOT ROW ON US 380)			TO: OVER SWEETWATER CREEK				$400,000
NBI NUMBERS:022490013408083							2/2004	$400,000
FORT WORTH	PALO PINTO	US 281	0250-02-039	0.062	2008	C	(1)	$0
DESCRIPTION:	REHAB EXISTING FAC FOR SB TRAFFIC AND CONSTRUCT NEW NB FACILITY							$324,500
LIMITS FROM:	AT BRAZOS RIVER			TO: .				$8,975,502
NBI NUMBERS:021820025002018							5/2005	$9,300,002
FORT WORTH	WISE	FM 730	0312-04-900	0.1	2008	C		$0
DESCRIPTION:	REHAB & WIDEN BRIDGE-CLASS CULVERTS							$0
LIMITS FROM:	FM 730 OVER TRINITY RELIEF			TO: .				$950,001
NBI NUMBERS:022490031204030; 022490031204031							3/2005	$950,001
FORT WORTH	TARRANT	IH 30	1068-01-904	0.1	2008	C		$0
DESCRIPTION:	REHABILITATE AND WIDEN SB AND NB BRIDGES							$0
LIMITS FROM:	SH 183 OVER IH 30			TO: .				$4,800,001
NBI NUMBERS:022200106801133; 022200106801195							3/2005	$4,800,001
FORT WORTH	TARRANT	IH 30	1068-02-100	0.099	2008	C		$0
DESCRIPTION:	REPLACE BRIDGE							$0
LIMITS FROM:	UNDERPASS OF NB FM 157			TO: .				$1,736,001
NBI NUMBERS:022200106802054							3/2005	$1,736,001
FORT WORTH	TARRANT	IH 30	1068-02-101	0.099	2008	C		$0
DESCRIPTION:	REHAB BRIDGE							$0
LIMITS FROM:	AT SH 360 E FRONTAGE ROAD			TO: .				$2,900,000
NBI NUMBERS:022200106802057							5/2004	$2,900,000
FORT WORTH	TARRANT	IH 30	1068-02-104	0.099	2008	C		$0
DESCRIPTION:	REHAB BRIDGE							$0
LIMITS FROM:	SH 360 RAMP TO WB IH 30			TO: .				$1,800,001
NBI NUMBERS:022200106802058							3/2005	$1,800,001
FORT WORTH	TARRANT	IH 30	1068-02-106	0.062	2008	C		$0
DESCRIPTION:	REHABILITATE BRIDGE AND APPROACHES							$0
LIMITS FROM:	SH 360 WEST FRONTAGE ROAD AT IH 30			TO: .				$1,300,000
NBI NUMBERS:022200106802145							5/2004	$1,300,000
FORT WORTH	TARRANT	IH 30	1068-02-107	0.062	2008	C		$0
DESCRIPTION:	REPLACE BRIDGE AND APPROACHES							$0
LIMITS FROM:	RANDOL MILL ROAD AT IH 30			TO: .				$920,001
NBI NUMBERS:022200106802047							3/2005	$920,001
FORT WORTH	TARRANT	IH 30	1068-02-900	0.1	2008	C		$0
DESCRIPTION:	REHAB & WIDEN THE BRIDGE AND APPR							$0
LIMITS FROM:	MORRISON DRIVE OVER IH30			TO: .				$1,150,001
NBI NUMBERS:022200106802037							3/2004	$1,150,001
FORT WORTH	TARRANT	SP 341	1068-03-901	0.1	2008	C		$0
DESCRIPTION:	REHABILITATE AND WIDEN BRIDGE							$0
LIMITS FROM:	SP 341 NB OVER RAMP CONN TO SH 183			TO: .				$1,000,001
NBI NUMBERS:022200106803019							4/2005	$1,000,001

PROJECT HAS ADVANCED TO A HIGHER AUTHORIZATION.

DISTRICT	COUNTY	HWY NO	CONT-SECT-JOB	LENGTH MILES	SCHED DT	LEVEL OF AUTHORITY	OTHER CATEGORIES DATE OF LATEST ESTEST	OTHER PARTICIPATION OTHER CAT FUNDS CATEGORY 6 FUNDS CONST COST
FORT WORTH	JOHNSON	FM 731	1094-04-010	0.099	2008	C		$0
DESCRIPTION:	REPLACE BRIDGE							$0
LIMITS FROM:	AT VILLAGE CREEK			TO: .				$600,001
NBI NUMBERS:021270109404006							3/2005	$600,001
FORT WORTH	TARRANT	FM 1187	1330-01-900	0.1	2008	C		$0
DESCRIPTION:	REHABILITATE AND WIDEN BRIDGE							$0
LIMITS FROM:	FM 1187 AT DEER CREEK			TO: .				$1,100,001
NBI NUMBERS:022200133001006							3/2005	$1,100,001
FORT WORTH	WISE	FM 2123	1606-02-013	0.099	2008	C		$0
DESCRIPTION:	REPL BRIDGE							$0
LIMITS FROM:	AT SALT CREEK			TO: .				$1,100,001
NBI NUMBERS:022490160602005							3/2005	$1,100,001
FORT WORTH	WISE	FM 2123	1606-02-900	0.1	2008	C		$0
DESCRIPTION:	REHABILITATE AND WIDEN BRIDGE							$0
LIMITS FROM:	FM 2123 AT COTTONWOOD CREEK			TO: .				$700,001
NBI NUMBERS:022490160602006							4/2005	$700,001
FORT WORTH	WISE	FM 1204	1726-02-900	0.1	2008	C		$0
DESCRIPTION:	REHABILITATE AND WIDEN CULVERT & APPRS.							$0
LIMITS FROM:	FM 1204 OVER HARTS CREEK			TO: .				$400,000
NBI NUMBERS:022490172602001							3/2005	$400,000
FORT WORTH	WISE	FM 1655	1751-01-017	0.062	2008	C		$0
DESCRIPTION:	REPLACE BRIDGE AND APPROACHES							$0
LIMITS FROM:	AT BRUSHY CREEK			TO: .				$990,001
NBI NUMBERS:022490175101002							3/2005	$990,001
FORT WORTH	TARRANT	SP 303	2208-01-051	0.099	2008	C		$0
DESCRIPTION:	REHAB BRIDGE							$0
LIMITS FROM:	EB AT VILLAGE CREEK			TO: .				$520,001
NBI NUMBERS:022200220801001							3/2005	$520,001
FORT WORTH	TARRANT	SP 303	2208-01-059	0.062	2008	C		$0
DESCRIPTION:	REHABILITATE BRIDGE							$0
LIMITS FROM:	WB AT VILLAGE CREEK			TO: .				$520,001
NBI NUMBERS:022200220801002							3/2005	$520,001
FORT WORTH	PARKER	US 180	0008-03-077	0.062	2009	C		$0
DESCRIPTION:	REPLACE 2 BRIDGES AND APPROACHES							$0
LIMITS FROM:	T&PRR & S FORK TRINITY RIVER (WB&EB			TO: .				$8,164,930
NBI NUMBERS:021840000803036; 021840000803094							12/2004	$8,164,930
FORT WORTH	TARRANT	SH 183	0008-12-077	0.062	2009	C		$0
DESCRIPTION:	REHABILITATE BRIDGES							$0
LIMITS FROM:	CROSSLANDS ROAD UNDERPASS			TO: .				$600,001
NBI NUMBERS:022200000812071; 022200000812362							3/2005	$600,001
FORT WORTH	TARRANT	SH 183	0008-12-076	0.062		C		$0
DESCRIPTION:	REHABILITATE BRIDGE							$0
LIMITS FROM:	BRYANT IRVIN ROAD OVERPASS			TO: .				$1,022,000
NBI NUMBERS:022200000812072; 022200000812361							5/2002	$1,022,000
FORT WORTH	TARRANT	IH 820	0008-14-089	0.099		C		$0
DESCRIPTION:	REHAB BRIDGE							$0
LIMITS FROM:	WB AT CALLOWAY BRANCH			TO: .				$316,000
NBI NUMBERS:022200000814142							5/2002	$316,000
FORT WORTH	TARRANT	IH 820	0008-14-901	0.1		C		$0
DESCRIPTION:	REPLACE BRIDGE AND APPROACHES							$0
LIMITS FROM:	HALTOM RD UNDERPASS ON IH 820			TO: .				$6,300,001
NBI NUMBERS:022200000814157							4/2005	$6,300,001
FORT WORTH	PARKER	IH 20	0314-01-900	0.1		C		$0
DESCRIPTION:	REHABILITATE AND WIDEN BRIDGE							$0
LIMITS FROM:	IH 20 NFR OVER GRINDSTONE CREEK			TO: .				$900,001
NBI NUMBERS:021840031401004							3/2005	$900,001
FORT WORTH	ERATH	FM 847	1597-02-900	0.1		C		$0
DESCRIPTION:	REHABILITATE & WIDEN BRIDGE AND APPROACH							$0
LIMITS FROM:	FM 847 OVER ALARM CREEK			TO: .				$530,001
NBI NUMBERS:020730159702009							3/2005	$530,001

PROJECT HAS ADVANCED TO A HIGHER AUTHORIZATION.

DISTRICT	COUNTY	HWY NO	CONT-SECT-JOB	LENGTH MILES	SCHED DT	LEVEL OF AUTHORITY	OTHER CATEGORIES DATE OF LATEST ESTEST CONST COST	OTHER PARTICIPATION OTHER CAT FUNDS CATEGORY 6 FUNDS
FORT WORTH	TARRANT	IH 820	0008-15-030	0.062		C		$0
DESCRIPTION:	REHABILITATE BRIDGE							$0
LIMITS FROM:	SB FRONTAGE RD @ MARY'S CREEK			TO: .				$600,001
NBI NUMBERS:	022200000815302						3/2005	$600,001
FORT WORTH	TARRANT	IH 820	0008-15-032	0.062		C		$0
DESCRIPTION:	REPAIR BOX BEAMS							$0
LIMITS FROM:	NB FRONTAGE ROAD AT MARY'S CREEK			TO: .				$700,001
NBI NUMBERS:	022200000815301						3/2005	$700,001
FORT WORTH	TARRANT	IH 30	1068-01-901	0.1		C		$0
DESCRIPTION:	REHABILITATE BRIDGE AND APPROACHES							$0
LIMITS FROM:	IH 30 AT GREEN OAKS U/P IN FW			TO: .				$3,024,000
NBI NUMBERS:	022200106801115						3/2003	$3,024,000
FORT WORTH	TARRANT	IH 30	1068-02-903	0.1		C		$0
DESCRIPTION:	REHABILITATE BRIDGE AND APPROACHES							$0
LIMITS FROM:	IH 30 AT GREAT SW PARKWAY UNDERPAS			TO: .				$3,600,001
NBI NUMBERS:	022200106802149						3/2005	$3,600,001
FORT WORTH	TARRANT	US 377	0081-01-038	0.062		C		$0
DESCRIPTION:	REHABILITATE BRIDGE AND APPROACHES							$0
LIMITS FROM:	EAST BELKNAP AT TRINITY RIVER			TO: .				$4,000,001
NBI NUMBERS:	022200008101001						3/2005	$4,000,001
FORT WORTH	ERATH	FM 914	0550-03-901	0.1		C		$0
DESCRIPTION:	REHABILITATE AND WIDEN BRIDGE AND APPROACHES							$0
LIMITS FROM:	FM 914 AT TRIBUTARY TO BOSQUE RIVER			TO: .				$660,000
NBI NUMBERS:	020730055003025						5/2002	$660,000
FORT WORTH	PARKER	IH 20	0008-03-901	0.062		C		$0
DESCRIPTION:	REHABILITATE AND WIDEN BRIDGE							$0
LIMITS FROM:	N. FRTG ROAD AT CLEAR FORK OF TRINI			TO: .				$2,100,001
NBI NUMBERS:	021840000803037						3/2005	$2,100,001
FORT WORTH	TARRANT	IH 35W	0014-16-902	0.062		C		$0
DESCRIPTION:	REHABILITATE BRIDGE							$0
LIMITS FROM:	E. FRONTAGE RD AT TRIB OF BIG FOSSI			TO: .				$456,000
NBI NUMBERS:	022200001416313						3/2003	$456,000
FORT WORTH	TARRANT	SH 183	0094-05-047	0.1		C		$0
DESCRIPTION:	BRIDGE REHAB AND WIDENING							$0
LIMITS FROM:	AT MARINE CREEK			TO: .				$1,300,001
NBI NUMBERS:	022200009405026						3/2005	$1,300,001
FORT WORTH	JOHNSON	FM 157	0747-05-900	0.1		C		$0
DESCRIPTION:	REPLACE BRIDGES_AND APPROACHES							$0
LIMITS FROM:	FM 157 OVER MOUNTAIN CRK & GRASSY B			TO: .				$1,205,000
NBI NUMBERS:	021270074705002; 021270074705003						3/2005	$1,205,000
FORT WORTH	TARRANT	IH 30	1068-02-901	0.1		C		$0
DESCRIPTION:	REHABILITATE AND WIDEN BRIDGE AND APPROACHES							$0
LIMITS FROM:	DUNCAN PERRY RD UNDERPASS ON IH 30			TO: .				$2,300,001
NBI NUMBERS:	022200106802042						3/2005	$2,300,001
FORT WORTH	HOOD	FM 2580	1601-03-901	0.1		C		$0
DESCRIPTION:	REHABILITATE AND WIDEN BRIDGE & APPS							$0
LIMITS FROM:	FM 2580 AT ROBINSON CREEK			TO: .				$1,353,001
NBI NUMBERS:	021120160103007						3/2005	$1,353,001
FORT WORTH	JOHNSON	FM 2738	2762-01-901	0.1		C		$0
DESCRIPTION:	REHABILITATE AND WIDEN BRIDGE & APPS							$0
LIMITS FROM:	FM 2738 AT MOUNTAIN CREEK			TO: .				$1,100,000
NBI NUMBERS:	021270276201001						3/2005	$1,100,000
FORT WORTH	TARRANT	SH 180	0008-05-900	0.1		C		$0
DESCRIPTION:	REHABILITATE BRIDGE AND APPROACHES							$0
LIMITS FROM:	US 180 EB OVER SYCAMORE CREEK			TO: .				$1,900,001
NBI NUMBERS:	022200000805048						3/2005	$1,900,001
FORT WORTH	JOHNSON	IH 35W	0014-03-900	0.1		C		$0
DESCRIPTION:	REHAB AND WIDEN BRIDGE							$0
LIMITS FROM:	IH 35W EFR AT VILLAGE CREEK			TO: .				$3,100,001
NBI NUMBERS:	021270001403233						3/2005	$3,100,001

PROJECT HAS ADVANCED TO A HIGHER AUTHORIZATION.

DISTRICT	COUNTY	HWY NO	CONT-SECT-JOB	LENGTH MILES	SCHED DT	LEVEL OF AUTHORITY	OTHER CATEGORIES DATE OF LATEST	OTHER PARTICIPATION OTHER CAT FUNDS CATEGORY 6 FUNDS ESTEST CONST COST
FORT WORTH	JOHNSON	IH 35W	0014-03-901	0.062		C		$0
DESCRIPTION:	REHABILITATE AND WIDEN BRIDGE							$0
LIMITS FROM:	EAST FRONTAGE ROAD AT QUILL MILLER			TO: .				$1,625,000
NBI NUMBERS:	021270001403239						3/2005	$1,625,000
FORT WORTH	JOHNSON	IH 35W	0014-03-902	0.062		C		$0
DESCRIPTION:	REHABILITATE BRIDGE							$0
LIMITS FROM:	WEST FRONTAGE ROAD AT QUILL MILLER			TO: .				$1,300,001
NBI NUMBERS:	021270001403241						3/2005	$1,300,001
FORT WORTH	JOHNSON	IH 35W	0014-04-900	0.1		C		$0
DESCRIPTION:	REHAB AND WIDEN BRIDGE							$0
LIMITS FROM:	IH 35W EFR OVER CHAMBERS CREEK			TO: .				$2,800,001
NBI NUMBERS:	021270001404282						3/2005	$2,800,001
FORT WORTH	JOHNSON	IH 35W	0014-04-902	0.1		C		$0
DESCRIPTION:	REHABILITATE AND WIDEN BRIDGE AND APPROACHES							$0
LIMITS FROM:	IH 35W EFR AT TURKEY CREEK			TO: .				$2,400,001
NBI NUMBERS:	021270001404271						3/2005	$2,400,001
FORT WORTH	JOHNSON	IH 35W	0014-04-903	0.1		C		$0
DESCRIPTION:	REHABILITATE AND WIDEN BRIDGE							$0
LIMITS FROM:	IH 35 WEST FRONTAGE ROAD OVER TURKE			TO: .				$2,400,000
NBI NUMBERS:	021270001404269						3/2005	$2,400,000
FORT WORTH	JOHNSON	BI 35-V	0014-13-003	0.099		C		$0
DESCRIPTION:	REPLACE BRIDGE							$0
LIMITS FROM:	AT BUSINESS US 67			TO: .				$975,001
NBI NUMBERS:	021270001413358						3/2005	$975,001
FORT WORTH	TARRANT	IH 35W	0014-16-233	0.062		C		$0
DESCRIPTION:	REPLACE BRIDGE AND APPROACHES							$0
LIMITS FROM:	PHARR STREET OVERPASSES			TO: .				$9,500,001
NBI NUMBERS:	022200001416189; 022200001416190						3/2005	$9,500,001
FORT WORTH	TARRANT	IH 35W	0014-16-234	0.062		C		$0
DESCRIPTION:	REPLACE BRIDGE AND APPROACHES							$0
LIMITS FROM:	NIXON STREET, NB & SB OVERPASSES			TO: .				$11,000,001
NBI NUMBERS:	022200001416187; 022200001416188						3/2005	$11,000,001
FORT WORTH	TARRANT	IH 35W	0014-16-900	0.062		C		$0
DESCRIPTION:	REPLACE BRIDGE							$0
LIMITS FROM:	IH 35 NB OVER SH 121 WB			TO: .				$972,000
NBI NUMBERS:	022200001416191						5/2002	$972,000
FORT WORTH	TARRANT	IH 35W	0014-16-904	0.1		C		$0
DESCRIPTION:	REHAB AND WIDEN BRIDGES							$0
LIMITS FROM:	IH 35 WFR AND EFR BRIDGES AT SYCAMO			TO: .				$3,500,001
NBI NUMBERS:	022200001416435; 022200001416413						3/2005	$3,500,001
FORT WORTH	TARRANT	SP 347	0081-01-901	0.062		C		$0
DESCRIPTION:	REHABILITATE BRIDGE							$0
LIMITS FROM:	EASTBOUND BRIDGE AT AT&SF RR			TO: .				$1,200,001
NBI NUMBERS:	022200008101129						3/2005	$1,200,001
FORT WORTH	TARRANT	SH 199	0171-04-059	0.062		C		$0
DESCRIPTION:	REHABILITATE BRIDGE							$0
LIMITS FROM:	EAST FRONTAGE RD. AT ASH CREEK			TO: .				$800,001
NBI NUMBERS:	022200017104031						3/2005	$800,001
FORT WORTH	JACK	US 281	0249-07-058	0.062		C		$0
DESCRIPTION:	REPLACE BRIDGE							$0
LIMITS FROM:	AT LOST CREEK			TO: .				$1,225,000
NBI NUMBERS:	021200024907020						3/2005	$1,225,000
FORT WORTH	HOOD	FM 4	0385-02-901	0.1		C		$0
DESCRIPTION:	REPLACE BRIDGE AND APPROACHES							$0
LIMITS FROM:	FM 4 AT CROCKERY CREEK			TO: .				$760,001
NBI NUMBERS:	021120038502013						3/2005	$760,001
FORT WORTH	JACK	FM 1156	1309-01-900	0.1		C		$0
DESCRIPTION:	REHABILITATE & WIDEN BRIDGE & APPROACHES							$0
LIMITS FROM:	FM 1156 OVER BEANS CREEK			TO: .				$1,000,000
NBI NUMBERS:	021200130901001						3/2005	$1,000,000

PROJECT HAS ADVANCED TO A HIGHER AUTHORIZATION.

CATEGORY 6 - ON-SYSTEM STRUCTURE REPLACEMENT AND REHABILITATION

DISTRICT	COUNTY	HWY NO	CONT-SECT-JOB	LENGTH MILES	SCHED DT	LEVEL OF AUTHORITY	OTHER CATEGORIES DATE OF LATEST ESTEST	OTHER PARTICIPATION OTHER CAT FUNDS CATEGORY 6 FUNDS CONST COST
				FORT WORTH TOTAL:				$0
				105 PROJECTS				$1,570,400
								$176,917,531
								$178,487,931

PROJECT HAS ADVANCED TO A HIGHER AUTHORIZATION.

CATEGORY 6 - ON-SYSTEM STRUCTURE REPLACEMENT AND REHABILITATION

DISTRICT	COUNTY	HWY NO	CONT-SECT-JOB	LENGTH MILES	SCHED DT	LEVEL OF AUTHORITY	OTHER CATEGORIES DATE OF LATEST ESTEST	OTHER PARTICIPATION OTHER CAT FUNDS CATEGORY 6 FUNDS CONST COST
HOUSTON	HARRIS	IH 610	0271-14-192	0.16	2006	C		$0
DESCRIPTION:	REPLACE BRIDGE AND APPROACHES							$0
LIMITS FROM:	LOOP 137 UNDERPASS			TO: .				$2,120,000
NBI NUMBERS:121020027114112							3/2005	$2,120,000
HOUSTON	HARRIS	IH 610	0271-14-200	0.023	2006	C		$0
DESCRIPTION:	REPLACE BRIDGE & APPROACHES							$0
LIMITS FROM:	AT HUNTING BAYOU EB FR (STR #116)			TO: .				$546,000
NBI NUMBERS:121020027114116							3/2005	$546,000
HOUSTON	HARRIS	SH 146	0389-05-099	0.001	2006	C		$0
DESCRIPTION:	REHABILITATE BRIDGE AND APPROACHES							$0
LIMITS FROM:	SH 146 SB AT DRAINAGE DITCH			TO: .				$375,000
NBI NUMBERS:121020038905057							3/2005	$375,000
HOUSTON	HARRIS	SH 146	0389-05-100	0.001	2006	C		$0
DESCRIPTION:	REHABILITATE BRIDGE AND APPROACHES							$0
LIMITS FROM:	SH 146 NB AT DRAINAGE DITCH			TO: .				$375,000
NBI NUMBERS:121020038905056							3/2005	$375,000
HOUSTON	HARRIS	IH 10	0508-01-309	0.001	2006	C		$0
DESCRIPTION:	FENDER SYSTEM AND SUPPORT COLUMN PROTECTION SYSTEM							$0
LIMITS FROM:	AT SAN JACINTO RIVER			TO: .				$4,000,000
NBI NUMBERS:121020050801222; 121020050801317							3/2005	$4,000,000
HOUSTON	GALVESTON	FM 519	0979-01-024	0.001	2006	C		$0
DESCRIPTION:	REPLACE BRIDGE AND APPROACHES							$0
LIMITS FROM:	AT HIGHLAND BAYOU			TO: .				$755,000
NBI NUMBERS:120850097901003							3/2005	$755,000
HOUSTON	BRAZORIA	BS 288B	0111-07-038	0.54	2007	C		$0
DESCRIPTION:	REHABILITATE BRIDGES							$0
LIMITS FROM:	@ RAGSDALE & ROSEN CRKS & BASTROP B			TO: .				$7,500,000
NBI NUMBERS:120200011108037; 120200011107035; 120200011107036; 120200011107050							3/2005	$7,500,000
HOUSTON	HARRIS	IH 610	0271-17-145	0.001	2007	C		$0
DESCRIPTION:	REPLACE BRIDGE & APPROACHES							$0
LIMITS FROM:	IH 610 (SOUTHBOUND)			TO: AT US 59				$15,000,000
NBI NUMBERS:121020027117103							2/2005	$15,000,000
HOUSTON	HARRIS	IH 610	0271-17-146	0.001	2007	C		$0
DESCRIPTION:	REHABILITATE BRIDGE & APPROACHES							$0
LIMITS FROM:	IH 610 (NB)			TO: AT US 59 (STR #104)				$15,000,000
NBI NUMBERS:121020027117104							2/2005	$15,000,000
HOUSTON	HARRIS	BS 146E	0389-03-035	0.062	2007	C		$0
DESCRIPTION:	REPLACE BRIDGE (NBI# 12102038912035)							$0
LIMITS FROM:	BS 146E WEST BOUND AT GOOSE CREEK			TO: .				$571,500
NBI NUMBERS:121020038912035							1/2005	$571,500
HOUSTON	WALLER	FM 362	0523-02-033	0.001	2007	C		$0
DESCRIPTION:	REHABILITATE BRIDGE AND APPROACHES							$0
LIMITS FROM:	AT MOUND CRK			TO: .				$830,000
NBI NUMBERS:122370052302017							3/2005	$830,000
HOUSTON	FORT BEND	FM 361	0838-03-023	0.001	2007	C		$0
DESCRIPTION:	REPLACE 2 BRIDGES							$0
LIMITS FROM:	SH 36			TO: FM 1994				$595,000
NBI NUMBERS:120800083803014; 120800083803015							5/2004	$595,000
HOUSTON	BRAZORIA	SH 332	0847-03-029	0.27	2007	C		$0
DESCRIPTION:	REPLACE BRIDGE							$0
LIMITS FROM:	AT BRAZOS RIVER			TO: .				$8,000,000
NBI NUMBERS:120200152401017							2/2005	$8,000,000
HOUSTON	GALVESTON	SH 3	0051-03-095	0.001	2008	C		$0
DESCRIPTION:	REHABILITATE BRIDGE AND APPROACHES							$0
LIMITS FROM:	SH 3/SP/TCT/GH & H RR			TO: .				$5,652,000
NBI NUMBERS:120850005103042							3/2005	$5,652,000
HOUSTON	HARRIS	IH 10	0271-07-278	0.001	2008	C		$0
DESCRIPTION:	REHABILITATE BRIDGE & APPROACHES							$0
LIMITS FROM:	IH 10 WB FR AT WHITE OAK BAYOU			TO: .				$668,000
NBI NUMBERS:121020027107311							3/2005	$668,000

PROJECT HAS ADVANCED TO A HIGHER AUTHORIZATION.

CATEGORY 6 - ON-SYSTEM STRUCTURE REPLACEMENT AND REHABILITATION

DISTRICT	COUNTY	HWY NO	CONT-SECT-JOB	LENGTH MILES	SCHED DT	LEVEL OF AUTHORITY	OTHER CATEGORIES DATE OF LATEST ESTEST CONST COST	OTHER PARTICIPATION OTHER CAT FUNDS CATEGORY 6 FUNDS
HOUSTON	HARRIS	IH 10	0271-07-282	0.001	2008	C		$0
DESCRIPTION:	REHABILITATE BRIDGE AND APPROACHES							$0
LIMITS FROM:	AT DURHAM			TO: .				$1,671,000
NBI NUMBERS:121020027107307							3/2005	$1,671,000
HOUSTON	HARRIS	IH 10	0271-07-283	0.001	2008	C		$0
DESCRIPTION:	REHABILITATE BRIDGE AND APPROACHES							$0
LIMITS FROM:	IH 10 EB FR AT WHITE OAK BAYOU			TO: .				$1,828,000
NBI NUMBERS:121020027107313							3/2005	$1,828,000
HOUSTON	HARRIS	IH 10	0271-07-284	0.001	2008	C		$0
DESCRIPTION:	REHABILITATE BRIDGE AND APPROACHES							$0
LIMITS FROM:	AT SHEPHERD			TO: .				$1,671,000
NBI NUMBERS:121020027107308							3/2005	$1,671,000
HOUSTON	HARRIS	IH 10	0508-01-276	1	2008	C		$0
DESCRIPTION:	REPLACE BRIDGE AND APPROACHES							$0
LIMITS FROM:	AT ELYSIAN ST. UNDERPASS			TO: .				$32,500,000
NBI NUMBERS:121020050801209							2/2005	$32,500,000
HOUSTON	HARRIS	IH 10	0508-01-310	0.001	2008	C		$0
DESCRIPTION:	REHABILITATE BRIDGE AND APPROACHES							$0
LIMITS FROM:	IH 10 EB FR AT HUNTING BAYOU			TO: .				$693,000
NBI NUMBERS:121020050801152							3/2005	$693,000
HOUSTON	HARRIS	IH 10	0508-01-316	0.001	2008	C		$0
DESCRIPTION:	REHABILITATE BRIDGE & APPROACHES							$0
LIMITS FROM:	AT HUNTING BAYOU (STR #151)			TO: .				$693,000
NBI NUMBERS:121020050801151							3/2005	$693,000
HOUSTON	HARRIS	US 90A	0027-10-062	0.062	2009	C		$0
DESCRIPTION:	REPLACE TWO BRIDGES (NBI# 12102002710257 & 12102002710065)							$0
LIMITS FROM:	US 90A NB & SB AT HB&T RR			TO: .				$11,000,000
NBI NUMBERS:121020002710065; 121020002710257							2/2005	$11,000,000
HOUSTON	HARRIS	US 90A	0027-10-064	0.001	2009	C		$0
DESCRIPTION:	REPLACE BRIDGE (NBI# 12102002710064)							$0
LIMITS FROM:	US 90A SB AT CLINTON DR AND UPRR			TO: .				$3,400,000
NBI NUMBERS:121020002710064							3/2005	$3,400,000
HOUSTON	HARRIS	US 90A	0027-10-065	0.001	2009	C		$0
DESCRIPTION:	REPLACE BRIDGE (NBI# 12102002710258)							$0
LIMITS FROM:	US 90A NB AT CLINTON DR AND UPRR			TO: .				$3,600,000
NBI NUMBERS:121020002710258							3/2005	$3,600,000
HOUSTON	HARRIS	US 290	0050-08-080	0.001	2009	C		$0
DESCRIPTION:	REHABILITATE BRIDGE AND APPROACHES							$0
LIMITS FROM:	US 290 EB FR AT DRAINAGE DITCH			TO: .				$513,000
NBI NUMBERS:121020005008114							3/2005	$513,000
HOUSTON	FORT BEND	US 59	0089-09-900	0.001	2009	C		$0
DESCRIPTION:	REPLACE 2 BRIDGES (TURKEY CRK NBI#12080008909047) & (SNAKE CRK NBI#12080008909048)							$0
LIMITS FROM:	US 59 SB			TO: AT SNAKE CREEK AND TURKEY CREEK				$1,837,500
NBI NUMBERS:120800008909048; 120800008909047							11/2004	$1,837,500
HOUSTON	FORT BEND	IH 10	0271-05-029	0.001	2009	C		$0
DESCRIPTION:	REHABILITATE BRIDGE AND APPROACHES							$0
LIMITS FROM:	IH 10 WB FR AT CANE BR OF BUFFALO B			TO: .				$434,000
NBI NUMBERS:120800027105292							3/2005	$434,000
HOUSTON	HARRIS	IH 10	0271-07-281	0.001	2009	C		$0
DESCRIPTION:	REHABILITATE BRIDGE AND APPROACHES							$0
LIMITS FROM:	HOUSTON AVE AT WHITE OAK BAYOU			TO: .				$5,118,000
NBI NUMBERS:121020027107240							3/2005	$5,118,000
HOUSTON	HARRIS	IH 610	0271-17-147	0.001	2009	C		$0
DESCRIPTION:	REHABILITATE BRIDGE AND APPROACHES							$0
LIMITS FROM:	IH 610 NB (CONN "B")			TO: US 59 WB				$1,800,000
NBI NUMBERS:121020027117417							3/2005	$1,800,000
HOUSTON	GALVESTON	IH 45	0500-04-111	0.001	2009	C		$0
DESCRIPTION:	REHABILITATE BRIDGE AND APPROACHES							$0
LIMITS FROM:	IH 45 NB FR AT DICKINSON BAYOU			TO: .				$963,000
NBI NUMBERS:120850050004255							3/2005	$963,000

PROJECT HAS ADVANCED TO A HIGHER AUTHORIZATION.

DISTRICT	COUNTY	HWY NO	CONT-SECT-JOB	LENGTH MILES	SCHED DT	LEVEL OF AUTHORITY	OTHER CATEGORIES DATE OF LATEST ESTEST	OTHER PARTICIPATION OTHER CAT FUNDS CATEGORY 6 FUNDS CONST COST
HOUSTON	HARRIS	IH 10	0508-01-313	0.001	2009	C		$0
DESCRIPTION:	REHABILITATE BRIDGE AND APPROACHES							$0
LIMITS FROM:	WB FTG IH 10 AT CARPENTER BAYOU			TO: .				$958,000
NBI NUMBERS:121020050801364							3/2005	$958,000
HOUSTON	HARRIS	IH 10	0508-01-315	0.001	2009	C		$0
DESCRIPTION:	REHABILITATE BRIDGE AND APPROACHES							$0
LIMITS FROM:	IH 10 LT FT RD AT FRESHWATER BAYOU			TO: .				$586,000
NBI NUMBERS:121020050801427							3/2005	$586,000
HOUSTON	GALVESTON	FM 646	0978-01-033	0.001	2009	C		$0
DESCRIPTION:	REHABILITATE BRIDGE AND APPROACHES							$0
LIMITS FROM:	AT DICKINSON BAYOU			TO: .				$1,174,000
NBI NUMBERS:120850097801002							3/2005	$1,174,000
HOUSTON	HARRIS	US 290	0050-09-064	0.001		C		$0
DESCRIPTION:	REHABILITATE BRIDGE AND APPROACHES							$0
LIMITS FROM:	US 290 EB FR AT COLE CREEK			TO: .				$575,000
NBI NUMBERS:121020005009070							3/2005	$575,000
HOUSTON	HARRIS	US 290	0050-09-065	0.001		C		$0
DESCRIPTION:	REHABILITATE BRIDGE AND APPROACHES							$0
LIMITS FROM:	US 290 WB FR AT S FORK COLE CREEK			TO: .				$440,000
NBI NUMBERS:121020005009073							3/2005	$440,000
HOUSTON	HARRIS	US 290	0050-09-066	0.001		C		$0
DESCRIPTION:	REHABILITATE BRIDGE AND APPROACHES							$0
LIMITS FROM:	US 290 WB FR AT COLE CREEK			TO: .				$575,000
NBI NUMBERS:121020005009071							3/2005	$575,000
HOUSTON	HARRIS	US 290	0050-09-067	0.001		C		$0
DESCRIPTION:	REHABILITATE BRIDGE AND APPROACHES							$0
LIMITS FROM:	US 290 EB FR AT S FORK COLE CREEK			TO: .				$440,000
NBI NUMBERS:121020005009072							3/2005	$440,000
HOUSTON	HARRIS	IH 610	0271-16-123	0.001		C		$0
DESCRIPTION:	REHABILITATE BRIDGE & APPROACHES							$0
LIMITS FROM:	AT BRAYS BAYOU (STR #155)			TO: .				$941,000
NBI NUMBERS:121020027116155							3/2005	$941,000
HOUSTON	HARRIS	IH 610	0271-16-124	0.001		C		$0
DESCRIPTION:	REHABILITATE BRIDGE & APPROACHES							$0
LIMITS FROM:	AT BRAYS BAYOU (STR #156)			TO: .				$912,384
NBI NUMBERS:121020027116156							3/2005	$912,384
HOUSTON	HARRIS	IH 45	0500-03-533	0.001		C		$0
DESCRIPTION:	REHABILITATE BRIDGE AND APPROACHES							$0
LIMITS FROM:	IH 45 SB FR RAMP AT ELGIN ST			TO: .				$572,000
NBI NUMBERS:121020050003257							3/2005	$572,000
HOUSTON	FORT BEND	FM 762	0543-03-059	0.001		C		$0
DESCRIPTION:	REHABILITATE BRIDGE AND APPROACHES							$0
LIMITS FROM:	AT SMITHERS LAKE			TO: .				$1,236,000
NBI NUMBERS:120800054303013							3/2005	$1,236,000
HOUSTON	GALVESTON	FM 517	0978-02-058	0.001		C		$0
DESCRIPTION:	REPLACE BRIDGE AND APPROACHES							$0
LIMITS FROM:	AT FACTORY BAYOU			TO: .				$830,337
NBI NUMBERS:120850097802007							11/2004	$830,337
HOUSTON	HARRIS	IH 10	0271-07-901	0.242		C		$0
DESCRIPTION:	REHABILITATE BRIDGE							$0
LIMITS FROM:	AT HOGAN / CROCKETT & IH 45			TO: .				$8,360,000
NBI NUMBERS:121020027107392							3/2005	$8,360,000
HOUSTON	HARRIS	SH 146	0389-05-101	0.001		C		$0
DESCRIPTION:	REHABILITATE BRIDGE AND APPROACHES							$0
LIMITS FROM:	SH 146 NB FR AT LITTLE CEDAR BAYOU			TO: .				$789,000
NBI NUMBERS:121020038905052							3/2005	$789,000
HOUSTON	HARRIS	IH 45	0500-03-529	0.001		C		$0
DESCRIPTION:	REHABILITATE BRIDGE AND APPROACHES							$0
LIMITS FROM:	IH 45 NB COLLECTOR AT BUFF BYU, ALL			TO: .				$5,300,000
NBI NUMBERS:121020050003214							3/2005	$5,300,000

PROJECT HAS ADVANCED TO A HIGHER AUTHORIZATION.

DISTRICT	COUNTY	HWY NO	CONT-SECT-JOB	LENGTH MILES	SCHED DT	LEVEL OF AUTHORITY	OTHER CATEGORIES DATE OF LATEST	OTHER PARTICIPATION OTHER CAT FUNDS CATEGORY 6 FUNDS ESTEST CONST COST
HOUSTON	HARRIS	IH 45	0500-03-530	0.001		C		$0
DESCRIPTION:	REHABILITATE BRIDGE AND APPROACHES							$0
LIMITS FROM:	IH 45 SB MCKINNEY EX AT BUFFALO BAY			TO: .				$4,000,000
NBI NUMBERS:121020050003210							3/2005	$4,000,000
HOUSTON	HARRIS	IH 45	0500-03-531	0.001		C		$0
DESCRIPTION:	REHABILITATE BRIDGE AND APPROACHES							$0
LIMITS FROM:	AT JEFFERSON ST EXIT			TO: .				$1,000,000
NBI NUMBERS:121020050003068							3/2005	$1,000,000
HOUSTON	HARRIS	IH 45	0500-03-534	0.001		C		$0
DESCRIPTION:	REHABILITATE BRIDGE AND APPROACHES							$0
LIMITS FROM:	IH 45 SB FR AT CALHOUN RD			TO: .				$7,500,000
NBI NUMBERS:121020050003209							2/2005	$7,500,000
HOUSTON	HARRIS	IH 10	0508-01-312	0.001		C		$0
DESCRIPTION:	REHABILITATE BRIDGE AND APPROACHES							$0
LIMITS FROM:	AT CROSBY-LYNCH NB			TO: .				$1,100,000
NBI NUMBERS:121020050801223							3/2005	$1,100,000
HOUSTON	HARRIS	IH 10	0508-01-314	0.001		C		$0
DESCRIPTION:	REHABILITATE BRIDGE AND APPROACHES							$0
LIMITS FROM:	AT CROSBY-LYNCH SB			TO: .				$1,100,000
NBI NUMBERS:121020050801240							3/2005	$1,100,000
HOUSTON	BRAZORIA	FM 1462	1414-03-034	0.001		C		$0
DESCRIPTION:	REHABILITATE BRIDGE							$0
LIMITS FROM:	AT CHOCOLATE BAYOU			TO: (STR #10)				$942,000
NBI NUMBERS:120200141403010							3/2005	$942,000
HOUSTON	FORT BEND	US 90A	0027-08-161	0.001		C		$0
DESCRIPTION:	REHABILITATE BRIDGE AND APPROACHES							$0
LIMITS FROM:	US 90A WB AT BRAZOS RIVER			TO: .				$3,500,000
NBI NUMBERS:120800002708092							2/2005	$3,500,000
HOUSTON	HARRIS	US 290	0050-09-063	0.001		C		$0
DESCRIPTION:	REHABILITATE BRIDGE AND APPROACHES							$0
LIMITS FROM:	US 290 WB FR AT BRICKHOUSE GULLY			TO: .				$396,000
NBI NUMBERS:121020005009045							3/2005	$396,000
HOUSTON	HARRIS	US 290	0050-09-068	0.001		C		$0
DESCRIPTION:	REHABILITATE BRIDGE AND APPROACHES							$0
LIMITS FROM:	US 290 EB FR AT BRICKHOUSE GULLY			TO: .				$396,000
NBI NUMBERS:121020005009046							3/2005	$396,000
HOUSTON	HARRIS	IH 10	0271-07-276	0.001		C		$0
DESCRIPTION:	REHABILITATE BRIDGE AND APPROACHES							$0
LIMITS FROM:	IH 10 SMITH ST EXT AT BUFF BYU N BA			TO: .				$786,000
NBI NUMBERS:121020027107147							3/2005	$786,000
HOUSTON	HARRIS	IH 610	0271-14-209	0.001		C		$0
DESCRIPTION:	REHABILITATE BRIDGE AND APPROACHES							$0
LIMITS FROM:	IH 610 WB FR AT WHITE OAK BAYOU			TO: .				$1,100,000
NBI NUMBERS:121020027114098							3/2005	$1,100,000
HOUSTON	HARRIS	IH 610	0271-14-210	0.001		C		$0
DESCRIPTION:	REHABILITATE BRIDGE AND APPROACHES							$0
LIMITS FROM:	IH 610 EB FR AT WHITE OAK BAYOU			TO: .				$1,049,000
NBI NUMBERS:121020027114099							3/2005	$1,049,000
HOUSTON	GALVESTON	SH 87	0367-04-076	0.001		C		$0
DESCRIPTION:	REHABILITATE BRIDGE AND APPROACHES							$0
LIMITS FROM:	AT S FERRY LANDING BRIDGE			TO: .				$615,000
NBI NUMBERS:120850036704025							3/2005	$615,000
HOUSTON	HARRIS	US 59	0027-13-186	0.001		C		$0
DESCRIPTION:	REHABILITATE BRIDGE AND APPROACHES							$0
LIMITS FROM:	US 59 SB FR RD AT KEEGAN'S BAYOU			TO: .				$845,000
NBI NUMBERS:121020002713198							3/2005	$845,000
HOUSTON	HARRIS	US 59	0027-13-187	0.001		C		$0
DESCRIPTION:	REHABILITATE BRIDGE AND APPROACHES							$0
LIMITS FROM:	US 59 WB FR RD AT DITCH O/P			TO: .				$190,000
NBI NUMBERS:121020002713184							3/2005	$190,000

PROJECT HAS ADVANCED TO A HIGHER AUTHORIZATION.

DISTRICT	COUNTY	HWY NO	CONT-SECT-JOB	LENGTH MILES	SCHED DT	LEVEL OF AUTHORITY	OTHER CATEGORIES DATE OF LATEST ESTEST	OTHER PARTICIPATION OTHER CAT FUNDS CATEGORY 6 FUNDS CONST COST
HOUSTON	HARRIS	IH 45	0110-06-125	0.001		C		$0
DESCRIPTION:	REHABILITATE BRIDGE AND APPROACHES							$0
LIMITS FROM:	IH 45 SB FR AT HALLS BAYOU			TO: .				$803,000
NBI NUMBERS:121020011006102							3/2005	$803,000
HOUSTON	HARRIS	IH 45	0110-06-126	0.001		C		$0
DESCRIPTION:	REHABILITATE BRIDGE AND APPROACHES							$0
LIMITS FROM:	IH 45 NB FR AT HALLS BAYOU			TO: .				$616,000
NBI NUMBERS:121020011006101							3/2005	$616,000
HOUSTON	HARRIS	US 59	0177-11-142	0.001		C		$0
DESCRIPTION:	REHABILITATE BRIDGE AND APPROACHES							$0
LIMITS FROM:	US 59 SB FR AT HALLS BAYOU			TO: .				$658,000
NBI NUMBERS:121020017711245							3/2005	$658,000
HOUSTON	HARRIS	IH 610	0271-14-207	0.001		C		$0
DESCRIPTION:	REPLACE BRIDGE & APPROACHES							$0
LIMITS FROM:	AT HUNTING BAYOU WB FR (STR#115)			TO: .				$528,000
NBI NUMBERS:121020027114115							3/2005	$528,000
HOUSTON	HARRIS	IH 610	0271-14-208	0.001		C		$0
DESCRIPTION:	REPLACE BRIDGE & APPROACHES							$0
LIMITS FROM:	IH 610 (SOUTHBOUND FRTG RD)			TO: AT HUNTING BAYOU (STR # 123)				$488,000
NBI NUMBERS:121020027114123							3/2005	$488,000
HOUSTON	HARRIS	IH 610	0271-15-079	0.001		C		$0
DESCRIPTION:	REHABILITATE BRIDGE AND APPROACHES							$0
LIMITS FROM:	IH 610 SB TO IH 10 EB @ 610/10 CONN			TO: .				$5,764,000
NBI NUMBERS:121020027115360							3/2005	$5,764,000
HOUSTON	HARRIS	BS 146D	0389-15-014	0.001		C		$0
DESCRIPTION:	REHABILITATE BRIDGE AND APPROACHES							$0
LIMITS FROM:	AT LITTLE CEDAR BAYOU			TO: .				$639,000
NBI NUMBERS:121020038915018							3/2005	$639,000
HOUSTON	HARRIS	IH 45	0500-03-532	0.001		C		$0
DESCRIPTION:	REHABILITATE BRIDGE AND APPROACHES							$0
LIMITS FROM:	IH 45 NB AT HOUSTON AVE EXIT			TO: .				$450,000
NBI NUMBERS:121020050003107							3/2005	$450,000
HOUSTON	HARRIS	IH 45	0500-03-535	0.001		C		$0
DESCRIPTION:	REHABILITATE BRIDGE AND APPROACHES							$0
LIMITS FROM:	IH 45 SB FR AT BERRY GULLY			TO: .				$487,000
NBI NUMBERS:121020050003284							3/2005	$487,000
HOUSTON	HARRIS	IH 45	0500-03-536	0.001		C		$0
DESCRIPTION:	REHABILITATE BRIDGE AND APPROACHES							$0
LIMITS FROM:	IH 45 NB FR AT BERRY GULLY			TO: .				$487,000
NBI NUMBERS:121020050003285							3/2005	$487,000
HOUSTON	HARRIS	IH 45	0500-03-537	0.001		C		$0
DESCRIPTION:	REHABILITATE BRIDGE & APPROACHES							$0
LIMITS FROM:	AT BRAY'S BAYOU (STR # 86)			TO: (SOUTHBOUND FRTG RD)				$2,000,000
NBI NUMBERS:121020050003086							3/2005	$2,000,000
HOUSTON	HARRIS	SH 288	0598-01-076	0.001		C		$0
DESCRIPTION:	REHABILITATE BRIDGE AND APPROACHES							$0
LIMITS FROM:	SH 288 SB FR AT BRAYS BAYOU			TO: .				$1,800,000
NBI NUMBERS:121020059801004							3/2005	$1,800,000
HOUSTON	HARRIS	SH 288	0598-01-077	0.001		C		$0
DESCRIPTION:	REHABILITATE BRIDGE AND APPROACHES							$0
LIMITS FROM:	SH 288 NB FR AT BRAYS BAYOU			TO: .				$1,777,000
NBI NUMBERS:121020059801006							3/2005	$1,777,000
HOUSTON	BRAZORIA	FM 521	0847-03-033	0.001		C		$0
DESCRIPTION:	REHABILITATE BRIDGE AND APPROACHES							$0
LIMITS FROM:	AT BRAZOS RIVER AND SH 332			TO: .				$4,000,000
NBI NUMBERS:120200152401017							3/2005	$4,000,000
				HOUSTON TOTAL:				$0
				74 PROJECTS				$0
								$198,413,721
								$198,413,721

PROJECT HAS ADVANCED TO A HIGHER AUTHORIZATION.

CATEGORY 6 - ON-SYSTEM STRUCTURE REPLACEMENT AND REHABILITATION

DISTRICT	COUNTY	HWY NO	CONT-SECT-JOB	LENGTH MILES	SCHED DT	LEVEL OF AUTHORITY	OTHER CATEGORIES DATE OF LATEST ESTEST	OTHER PARTICIPATION OTHER CAT FUNDS CATEGORY 6 FUNDS CONST COST
LAREDO	WEBB	US 59	0542-01-056	0.08	2009	C		$0
DESCRIPTION:	FOR THE CONSTRUCTION OF THE REPLACEMENT OF AN EXISTING BRIDGE							$0
LIMITS FROM:	.019 MI E OF INT OF E SAN FRANCISCO TO: .021 MI W OF INT OF W SAN FRANCISCO							$9,410,440
NBI NUMBERS:	222400054201049						1/2005	$9,410,440
LAREDO	VAL VERDE	SP 297	0299-01-055	0.12		C		$0
DESCRIPTION:	FOR THE CONSTRUCTION OF THE REHABILITATION OF A BRIDGE FACILITY							$0
LIMITS FROM:	ON SP 297 OVER THE T @ NO RAILROAD TO: OVERPASS IN DEL RIO							$100,000
NBI NUMBERS:	222330029901039						11/1997	$100,000
				LAREDO TOTAL:				$0
				2 PROJECTS				$0
								$9,510,440
								$9,510,440

PROJECT HAS ADVANCED TO A HIGHER AUTHORIZATION.

DISTRICT	COUNTY	HWY NO	CONT-SECT-JOB	LENGTH MILES	SCHED DT	LEVEL OF AUTHORITY	OTHER CATEGORIES DATE OF LATEST ESTEST	OTHER PARTICIPATION OTHER CAT FUNDS CATEGORY 6 FUNDS CONST COST
LUFKIN	NACOGDOCHES	SH 7	0059-01-047	0.617	2006	C		$0
DESCRIPTION:	REPLACE BRIDGE AND APPROACHES							$0
LIMITS FROM:	AT TERRAPIN CREEK			TO: .				$2,100,000
NBI NUMBERS:111740005901005							10/2003	$2,100,000
LUFKIN	SHELBY	SH 7	0059-04-036	0.099	2006	C		$0
DESCRIPTION:	REPLACE BRIDGE AND APPROACHES							$0
LIMITS FROM:	AT HUANA CREEK			TO: .				$2,100,000
NBI NUMBERS:112100005904010							10/2003	$2,100,000
LUFKIN	SHELBY	US 96	0063-06-079	0.01	2006	C		$0
DESCRIPTION:	REPLACE BRIDGE AND APPROACHES							$0
LIMITS FROM:	AT CHICKEN BAYOU			TO: .				$2,122,700
NBI NUMBERS:112100006306030							3/2005	$2,122,700
LUFKIN	SABINE	US 96	0064-05-051	0.393	2006	C	(1)	$0
DESCRIPTION:	REPLACE BRIDGE AND APPROACHES							$188,864
LIMITS FROM:	AT BEAR CREEK			TO: .				$1,182,124
NBI NUMBERS:112020006405033							5/2005	$1,370,988
LUFKIN	SABINE	US 96	0064-06-042	0.369	2006	C	(1)	$0
DESCRIPTION:	REPLACE BRIDGE AND APPROACHES							$306,327
LIMITS FROM:	AT EASLEY CREEK			TO: .				$772,686
NBI NUMBERS:112020006406042							5/2005	$1,079,013
LUFKIN	TRINITY	SH 94	0319-03-048	2.445	2006	C		$0
DESCRIPTION:	REPLACE BRIDGES AND APPROACHES							$0
LIMITS FROM:	AT NECHES RIVER RELIEFS			TO: .				$6,683,654
NBI NUMBERS:112280031903044; 112280031903045; 112280031903046; 112280031903047							11/2004	$6,683,654
LUFKIN	ANGELINA	SH 94	0319-04-066	0.623	2006	C		$0
DESCRIPTION:	REPLACE BRIDGE AND APPROACHES							$0
LIMITS FROM:	AT NECHES RIVER			TO: .				$3,626,517
NBI NUMBERS:110030031904048							11/2004	$3,626,517
LUFKIN	NACOGDOCHES	SH 7	0553-03-016	1.4	2006	C		$0
DESCRIPTION:	REPLACE BRIDGES & APPROACHES							$0
LIMITS FROM:	AT ANGELINA RIVER,LOCO BAYOU, AND R			TO: .				$7,000,000
NBI NUMBERS:111740055303006; 111740055303005; 111740055303004							10/2003	$7,000,000
LUFKIN	ANGELINA	FM 1818	0576-02-900	0.2	2006	C		$0
DESCRIPTION:	REPLACE BRIDGE AND APPROACHES							$0
LIMITS FROM:	AT WHITE OAK CREEK			TO: .				$410,000
NBI NUMBERS:110030057602002							10/2004	$410,000
LUFKIN	SHELBY	FM 139	0742-01-045	0.01	2006	C		$0
DESCRIPTION:	REPLACE BRIDGES AND APPROACHES							$0
LIMITS FROM:	AT BAYOU SIEPE AND RELIEF			TO: .				$1,005,000
NBI NUMBERS:112100074201005; 112100074201006							10/2003	$1,005,000
LUFKIN	SHELBY	FM 417	0810-01-017	0.019	2006	C		$0
DESCRIPTION:	BRIDGE REPLACEMENT							$0
LIMITS FROM:	AT PORTER CREEK			TO: .				$525,000
NBI NUMBERS:112100081001001							10/2003	$525,000
LUFKIN	HOUSTON	FM 230	0931-01-027	0.647	2006	C		$0
DESCRIPTION:	REPLACE BRIDGES AND APPROACHES							$0
LIMITS FROM:	AT TANTABOGUE CREEK AND TRIBUTARY			TO: .				$2,021,295
NBI NUMBERS:111140093101018; 111140093101003							12/2004	$2,021,295
LUFKIN	HOUSTON	FM 1280	0931-02-016	0.279	2006	C		$0
DESCRIPTION:	REPLACE BRIDGES AND APPROACHES							$0
LIMITS FROM:	AT WHITE ROCK CREEK & 2 RELIEFS			TO: .				$1,400,000
NBI NUMBERS:111140093102014; 111140093102015; 111140093102013							10/2003	$1,400,000
LUFKIN	SHELBY	FM 2026	1879-01-016	0.009	2006	C		$0
DESCRIPTION:	BRIDGE REPLACEMENT							$0
LIMITS FROM:	AT SMITH CREEK			TO: .				$507,000
NBI NUMBERS:112100187901002							10/2003	$507,000
LUFKIN	SHELBY	US 96	0063-06-078	0.01	2007	C		$0
DESCRIPTION:	REPLACE BRIDGE AND APPROACHES							$0
LIMITS FROM:	AT SMITH CREEK			TO: .				$1,345,128
NBI NUMBERS:112100006306031							6/2004	$1,345,128

PROJECT HAS ADVANCED TO A HIGHER AUTHORIZATION.

DISTRICT	COUNTY	HWY NO	CONT-SECT-JOB	LENGTH MILES	SCHED DT	LEVEL OF AUTHORITY	OTHER CATEGORIES DATE OF LATEST ESTEST CONST COST	OTHER PARTICIPATION OTHER CAT FUNDS CATEGORY 6 FUNDS
LUFKIN	SHELBY	US 84	0175-01-005	1.06	2007	C		$2,750,000
DESCRIPTION:	REPLACE BRIDGE							$0
LIMITS FROM:	AT SABINE RIVER			TO: .				$5,250,000
NBI NUMBERS:112100017501022							7/2004	$8,000,000
LUFKIN	SHELBY	US 84	0175-02-078	0.3	2007	C		$0
DESCRIPTION:	CONSTRUCT APPROACH TO SABINE RIVER BRIDGE							$0
LIMITS FROM:	0.37 MI W OF SABINE RIVER			TO: SABINE RIVER BRIDGE				$1,000,000
NBI NUMBERS:							7/2004	$1,000,000
LUFKIN	NACOGDOCHES	SH 7	0553-03-900	0.001	2007	C		$0
DESCRIPTION:	REPLACE BRIDGE AND APPROACHES							$0
LIMITS FROM:	AT MORAL CREEK___STR.003			TO: .				$500,000
NBI NUMBERS:111740055303003							10/2003	$500,000
LUFKIN	SHELBY	FM 415	0123-08-010	0.014	2008	C		$0
DESCRIPTION:	BRIDGE REPLACEMENT							$0
LIMITS FROM:	AT BEAR BAYOU			TO: .				$510,000
NBI NUMBERS:112100012308037							10/2003	$510,000
LUFKIN	SHELBY	FM 138	0743-02-021	0.01	2008	C		$0
DESCRIPTION:	BRIDGE REPLACEMENT							$0
LIMITS FROM:	AT WEST CREEK			TO: .				$465,000
NBI NUMBERS:112100074302009							10/2003	$465,000
LUFKIN	SAN JACINTO	FM 1725	1582-01-017	0.009	2008	C		$0
DESCRIPTION:	.							$0
LIMITS FROM:	AT ROCKY BRANCH			TO: .				$190,000
NBI NUMBERS:112040158201001							11/2004	$190,000
LUFKIN	ANGELINA	FM 1669	1675-01-016	0.01	2008	C		$0
DESCRIPTION:	BRIDGE REPLACEMENT							$0
LIMITS FROM:	AT LISTON CREEK			TO: .				$440,000
NBI NUMBERS:110030167501002							7/2002	$440,000
LUFKIN	ANGELINA	FM 1669	1675-01-900	0.009	2008	C		$0
DESCRIPTION:	BRIDGE REPLACEMENT							$0
LIMITS FROM:	AT ODELL CREEK			TO: .				$440,000
NBI NUMBERS:110030167501001							7/2002	$440,000
LUFKIN	SAN AUGUSTI	FM 711	1680-01-013	0.022	2008	C		$0
DESCRIPTION:	.							$0
LIMITS FROM:	AT ARENOSA CREEK			TO: .				$442,000
NBI NUMBERS:112030168001009							10/2003	$442,000
LUFKIN	SHELBY	FM 3082	3161-01-005	0.001	2008	C		$0
DESCRIPTION:	REPLACE BRIDGE AND APPROACHES							$0
LIMITS FROM:	AT JUMPING BRANCH			TO: .				$451,000
NBI NUMBERS:112100316101001							10/2003	$451,000
LUFKIN	POLK	FM 1276	1408-01-019	0.01	2009	C		$0
DESCRIPTION:	REPLACE BRIDGES AND APPROACHES							$0
LIMITS FROM:	AT BIG SANDY CREEK AND 2 RELIEFS			TO: .				$1,700,000
NBI NUMBERS:111870140801004; 111870140801003; 111870140801005							5/2002	$1,700,000
LUFKIN	SHELBY	FM 2261	1409-03-013	0.01	2009	C		$0
DESCRIPTION:	BRIDGE REPLACEMENT							$0
LIMITS FROM:	AT INDIAN CREEK			TO: .				$465,000
NBI NUMBERS:112100140903004							10/2003	$465,000
LUFKIN	POLK	FM 942	1877-02-014	0.1	2009	C		$0
DESCRIPTION:	BRIDGE REPLACEMENT							$0
LIMITS FROM:	AT BRUSHY CREEK			TO: .				$375,000
NBI NUMBERS:111870187702002							9/2001	$375,000
LUFKIN	SHELBY	FM 2026	1879-01-900	0.01	2009	C		$0
DESCRIPTION:	BRIDGE REPLACEMENT							$0
LIMITS FROM:	AT PENSON CREEK			TO: .				$510,000
NBI NUMBERS:112100187901004							10/2004	$510,000
LUFKIN	NACOGDOCHES	FM 95	0706-03-020	0.009		C		$0
DESCRIPTION:	REPLACE BRIDGE AND APPROACHES							$0
LIMITS FROM:	AT PARALLEL CREEK			TO: .				$468,000
NBI NUMBERS:111740070603003							10/2003	$468,000

PROJECT HAS ADVANCED TO A HIGHER AUTHORIZATION.

CATEGORY 6 - ON-SYSTEM STRUCTURE REPLACEMENT AND REHABILITATION

DISTRICT	COUNTY	HWY NO	CONT-SECT-JOB	LENGTH MILES	SCHED DT	LEVEL OF AUTHORITY	OTHER CATEGORIES DATE OF LATEST ESTEST	OTHER PARTICIPATION OTHER CAT FUNDS CATEGORY 6 FUNDS CONST COST
LUFKIN	POLK	FM 942	1193-02-019	0.01		C		$0
DESCRIPTION:	REPLACE BRIDGES AND APPROACHES							$0
LIMITS FROM:	AT LONG KING CREEK & RELIEF, MUD CR			TO: .				$875,000
NBI NUMBERS:111870119302009; 111870119302008; 111870119302010							5/2002	$875,000
LUFKIN	POLK	FM 942	1193-02-020	0.01		C		$0
DESCRIPTION:	BRIDGE REPLACEMENT							$0
LIMITS FROM:	AT BARNEY CREEK			TO: .				$420,000
NBI NUMBERS:111870119302007							8/2001	$420,000
LUFKIN	SAN AUGUSTI	FM 83	2637-01-020	0.01		C		$0
DESCRIPTION:	REPLACE BRIDGE AND APPROACHES							$0
LIMITS FROM:	AT AYISH BAYOU			TO: .				$1,900,000
NBI NUMBERS:112030263701003							10/2003	$1,900,000
LUFKIN	SHELBY	US 84	0123-07-016	0.024		C		$0
DESCRIPTION:	BRIDGE REPLACEMENT							$0
LIMITS FROM:	AT ATTOYAC RIVER RELIEF			TO: .				$879,000
NBI NUMBERS:112100012307046							10/2003	$879,000
LUFKIN	ANGELINA	FM 324	0176-08-014	0.028		C		$0
DESCRIPTION:	REPLACE BRIDGE AND APPROACHES							$0
LIMITS FROM:	AT HURRICANE BAYOU			TO: .				$501,000
NBI NUMBERS:110030017608065							5/2002	$501,000
LUFKIN	HOUSTON	SH 7	0335-02-900	0.131		C		$0
DESCRIPTION:	BRIDGE REPLACEMENT							$0
LIMITS FROM:	AT TRINITY RIVER			TO: .				$3,700,000
NBI NUMBERS:111140033502019							10/2004	$3,700,000
LUFKIN	POLK	FM 1988	1876-01-030	0.001		C		$0
DESCRIPTION:	REPLACE BRIDGE AND APPROACHES							$0
LIMITS FROM:	AT LONG KING CREEK			TO: .				$1,800,000
NBI NUMBERS:111870187601003							10/2003	$1,800,000
LUFKIN	POLK	BU 59-J	0176-06-900	0.023		C		$0
DESCRIPTION:	BRIDGE REPLACEMENT							$0
LIMITS FROM:	AT CHOATES CREEK			TO: .				$1,000,000
NBI NUMBERS:111870017606087							9/2001	$1,000,000
LUFKIN	POLK	US 190	0213-03-085	0.1		C		$0
DESCRIPTION:	REHABILITATE EXISTING BRIDGE							$0
LIMITS FROM:	AT KICKAPOO CREEK			TO: .				$450,000
NBI NUMBERS:111870021303096							5/2002	$450,000
LUFKIN	ANGELINA	US 59	0176-02-900	0.001		C		$0
DESCRIPTION:	BRIDGE REPLACEMENT							$0
LIMITS FROM:	AT PROCELLA CREEK			TO: .				$950,000
NBI NUMBERS:110030017602041							9/2001	$950,000
LUFKIN	HOUSTON	US 287	0340-01-034	0.021		C		$0
DESCRIPTION:	.							$0
LIMITS FROM:	AT BEAVER CREEK			TO: .				$950,000
NBI NUMBERS:111140034001003							5/2002	$950,000
LUFKIN	ANGELINA	FM 841	1157-01-900	0.01		C		$0
DESCRIPTION:	BRIDGFE REPLACEMENT							$0
LIMITS FROM:	AT BILOXI CREEK			TO: .				$250,000
NBI NUMBERS:110030115701001							9/2001	$250,000
LUFKIN	ANGELINA	FM 1271	1406-01-900	0.01		C		$0
DESCRIPTION:	BRIDGE REPLACEMENT							$0
LIMITS FROM:	AT CEDAR CREEK			TO: .				$400,000
NBI NUMBERS:110030140601001							9/2001	$400,000
LUFKIN	SHELBY	FM 2261	1409-03-901	0.01		C		$0
DESCRIPTION:	.							$0
LIMITS FROM:	AT WOODFIN CREEK			TO: .				$240,000
NBI NUMBERS:112100140903003							10/2000	$240,000
LUFKIN	POLK	FM 942	1877-02-013	0.01		C		$0
DESCRIPTION:	.							$0
LIMITS FROM:	AT MCMANUS CREEK			TO: .				$292,000
NBI NUMBERS:111870187702004							10/2000	$292,000

PROJECT HAS ADVANCED TO A HIGHER AUTHORIZATION.

CATEGORY 6 - ON-SYSTEM STRUCTURE REPLACEMENT AND REHABILITATION

DISTRICT	COUNTY	HWY NO	CONT-SECT-JOB	LENGTH MILES	SCHED DT	LEVEL OF AUTHORITY	OTHER CATEGORIES DATE OF LATEST ESTEST	OTHER PARTICIPATION OTHER CAT FUNDS CATEGORY 6 FUNDS CONST COST
LUFKIN	POLK	FM 942	1877-02-900	0.1		C		$0
DESCRIPTION:	BRIDGE REPLACEMENT							$0
LIMITS FROM:	AT DRY CREEK			TO: .				$292,000
NBI NUMBERS:111870187702001							9/2001	$292,000
				LUFKIN TOTAL:				$2,750,000
				46 PROJECTS				$495,191
								$60,906,104
								$64,151,295

PROJECT HAS ADVANCED TO A HIGHER AUTHORIZATION.

DISTRICT	COUNTY	HWY NO	CONT-SECT-JOB	LENGTH MILES	SCHED DT	LEVEL OF AUTHORITY	OTHER CATEGORIES DATE OF LATEST ESTEST	OTHER PARTICIPATION OTHER CAT FUNDS CATEGORY 6 FUNDS CONST COST
ODESSA	JEFF DAVIS	FM 3078	0441-02-015	0.1	2006	C		$0
DESCRIPTION:	REHABILITATE ROADWAY, REPLACE BRIDGE AND APPROACH SLABS							$0
LIMITS FROM:	9.0 MI NW OF SH 17(AT CHERRY DRAW)			TO: .				$500,000
NBI NUMBERS:	241230044102006						6/2005	$500,000
ODESSA	JEFF DAVIS	FM 3078	0441-02-016	0.1	2006	C		$0
DESCRIPTION:	REHABILITATE ROADWAY, REPLACE BRIDGE AND APPROACH SLABS							$0
LIMITS FROM:	8.8 MI NW OF SH 17 (AT CHERRY DRAW)			TO: .				$750,000
NBI NUMBERS:	241230044102007						6/2005	$750,000
ODESSA	REEVES	FM 3078	0441-03-032	0.1	2006	C		$0
DESCRIPTION:	REHABILITATION OF AN EXISTING BRIDGE							$0
LIMITS FROM:	AT TOYAH CREEK			TO: .				$1,000,000
NBI NUMBERS:	061950044103012						6/2005	$1,000,000
ODESSA	MIDLAND	FM 1379	2383-01-019	0.011	2006	C		$0
DESCRIPTION:	BRIDGE REPLACEMENT							$0
LIMITS FROM:	3.2 MI S OF SH 158			TO: .				$203,085
NBI NUMBERS:	061650238301001						6/2005	$203,085
ODESSA	WARD	FM 1776	2262-01-013	0.102	2008	C		$0
DESCRIPTION:	BRIDGE REPLACEMENT							$0
LIMITS FROM:	JUNCTION OF PECOS CO LINE (PECOS RI			TO: .				$1,583,074
NBI NUMBERS:	062380226201001						6/2005	$1,583,074
ODESSA	PECOS	US 285	0293-01-901	0.1		C		$0
DESCRIPTION:	BRIDGE REPLACEMENT							$0
LIMITS FROM:	AT COMANCHE CREEK			TO: .				$3,249,856
NBI NUMBERS:	061860029301013						6/2005	$3,249,856
ODESSA	REEVES	FM 869	1183-02-913	0.085		C		$0
DESCRIPTION:	BRIDGE REPLACEMENT							$0
LIMITS FROM:	AT SALT DRAW (6.4 MILES SOUTH OF IH			TO: .				$687,500
NBI NUMBERS:	061950118302002						3/2005	$687,500
				ODESSA TOTAL:				$0
				7 PROJECTS				$0
								$7,973,515
								$7,973,515

PROJECT HAS ADVANCED TO A HIGHER AUTHORIZATION.

DISTRICT	COUNTY	HWY NO	CONT-SECT-JOB	LENGTH MILES	SCHED DT	LEVEL OF AUTHORITY	OTHER CATEGORIES DATE OF LATEST ESTEST	OTHER PARTICIPATION OTHER CAT FUNDS CATEGORY 6 FUNDS CONST COST
PARIS	GRAYSON	SH 56	0045-03-039	0.1	2006	C		$0
DESCRIPTION:	BRIDGE REHAB							$0
LIMITS FROM:	AT FM 1417 UNDERPASS			TO: .				$4,050,000
NBI NUMBERS:010920004503116							5/2005	$4,050,000
PARIS	RAINS	SH 276	1849-03-017	0.1	2006	C		$0
DESCRIPTION:	REPLACE BRIDGE AND APPROACHES							$0
LIMITS FROM:	@ CEDAR CREEK			TO: .				$330,000
NBI NUMBERS:011900184903005							11/2003	$330,000
PARIS	FANNIN	SH 56	0045-06-049	0.15	2007	C		$0
DESCRIPTION:	REPLACE BRIDGE AND APPROACHES							$0
LIMITS FROM:	@ BIG BULLARD CREEK			TO: .				$480,000
NBI NUMBERS:010750004506038							10/2000	$480,000
PARIS	LAMAR	FM 194	0045-16-008	0.135	2007	C		$0
DESCRIPTION:	REPLACE BRIDGE AND APPROACHES							$0
LIMITS FROM:	@ CUTHAND CREEK			TO: .				$200,000
NBI NUMBERS:011390004516095							10/2000	$200,000
PARIS	LAMAR	FM 194	0045-16-009	0.136	2007	C		$0
DESCRIPTION:	REPLACE BRIDGE AND APPROACHES							$0
LIMITS FROM:	@ CUTHAND CREEK			TO: .				$203,000
NBI NUMBERS:011390004516098							11/2003	$203,000
PARIS	LAMAR	FM 195	0730-02-039	0.062	2007	C		$0
DESCRIPTION:	REPL BR & APPR							$0
LIMITS FROM:	@ SIX MILE CREEK			TO: .				$146,000
NBI NUMBERS:011390073002015							12/1996	$146,000
PARIS	LAMAR	FM 1503	1456-03-900	0.1	2007	C		$0
DESCRIPTION:	REPLACE BRIDGE AND APPROACHES							$0
LIMITS FROM:	@ W. BRUSHY CREEK			TO: .				$175,000
NBI NUMBERS:011390145603005							11/2003	$175,000
PARIS	FANNIN	FM 1553	1488-01-011	0.13	2007	C		$0
DESCRIPTION:	REPLACE BRIDGE AND APPROACHES							$0
LIMITS FROM:	@ BURR OAK CREEK			TO: .				$173,000
NBI NUMBERS:010750148801003							10/2000	$173,000
PARIS	GRAYSON	US 69	0047-01-058	0.1	2008	C		$0
DESCRIPTION:	CULVERT EXTENSION							$0
LIMITS FROM:	AT DUCK CREEK			TO: .				$146,000
NBI NUMBERS:010920004701007							2/2002	$146,000
PARIS	GRAYSON	US 69	0047-02-092	0.305	2008	C		$0
DESCRIPTION:	REHABILITATE BRIDGE AND RECONSTRUCT APPROACHES							$0
LIMITS FROM:	AT MKT RR O/P			TO: .				$2,948,000
NBI NUMBERS:010920004702076							11/1988	$2,948,000
PARIS	GRAYSON	US 75	0047-03-054	0.11	2008	C		$0
DESCRIPTION:	REPLACE OVERPASS AND APPROACHES							$0
LIMITS FROM:	@ SL&SF RR			TO: ON THE EAST FRONTAGE ROAD				$580,800
NBI NUMBERS:010920004703011							12/1997	$580,800
PARIS	DELTA	SH 19	0136-04-035	0.19	2008	C		$0
DESCRIPTION:	REPL BR & APPR							$0
LIMITS FROM:	@ NORTH SULPHUR RIVER			TO: .				$880,000
NBI NUMBERS:010600013604079							12/1996	$880,000
PARIS	LAMAR	SH 19	0136-05-044	0.1	2008	C		$0
DESCRIPTION:	BRIDGE REPLACEMENT							$0
LIMITS FROM:	AT NORTH SULPHUR RIVER RELIEF			TO: .				$750,000
NBI NUMBERS:011390013605078							11/1998	$750,000
PARIS	HUNT	FM 751	1017-04-019	0.1	2008	C		$0
DESCRIPTION:	REPLACE BRIDGE AND APPROACHES							$0
LIMITS FROM:	@ DUCK CREEK			TO: .				$700,000
NBI NUMBERS:011170101704009							11/2003	$700,000
PARIS	DELTA	FM 895	1174-01-016	0.076	2008	C		$0
DESCRIPTION:	REPLACE BRIDGE & APPROACHES							$0
LIMITS FROM:	AT GREENBRIER CREEK			TO: 1.5 MI W OF SH 19				$145,000
NBI NUMBERS:010600117401002							1/1996	$145,000

PROJECT HAS ADVANCED TO A HIGHER AUTHORIZATION.

DISTRICT	COUNTY	HWY NO	CONT-SECT-JOB	LENGTH MILES	SCHED DT	LEVEL OF AUTHORITY	OTHER CATEGORIES DATE OF LATEST	OTHER PARTICIPATION OTHER CAT FUNDS CATEGORY 6 FUNDS ESTEST CONST COST
PARIS	DELTA	FM 895	1174-01-019	0.1	2008	C		$0
DESCRIPTION:	BRIDGE REPLACEMENT							$0
LIMITS FROM:	AT POST OAK CREEK			TO: .				$150,000
NBI NUMBERS:010600117401001							11/1998	$150,000
PARIS	HUNT	FM 1532	1463-01-004	0.07	2008	C		$0
DESCRIPTION:	REPLACE BRIDGE & APPROACHES							$0
LIMITS FROM:	AT PECAN CREEK			TO: .				$251,000
NBI NUMBERS:011170146301011							8/1994	$251,000
PARIS	DELTA	FM 2675	2003-03-005	0.1	2008	C		$0
DESCRIPTION:	REPLACE BRIDGE AND APPROACHES							$0
LIMITS FROM:	@ N. SULPHUR RIVER			TO: .				$792,000
NBI NUMBERS:010600200303003							11/2003	$792,000
PARIS	HUNT	SH 11	2139-04-018	0.2	2008	C		$0
DESCRIPTION:	REPLACE BRIDGE AND APPROACHES							$0
LIMITS FROM:	AT SH 224 UNDERPASS			TO: .				$700,000
NBI NUMBERS:011170213904080							4/2000	$700,000
PARIS	GRAYSON	FM 1417	2455-01-026	0.1	2008	C		$0
DESCRIPTION:	BRIDGE REHAB							$0
LIMITS FROM:	AT SL & SF RR			TO: .				$185,000
NBI NUMBERS:010920245501004							11/1998	$185,000
PARIS	GRAYSON	US 75	0047-02-121	0.092	2009	C		$0
DESCRIPTION:	REPLACE BRIDGE AND APPROACHES							$0
LIMITS FROM:	@ CENTER STREET (SOUTHBOUND)			TO: .				$993,300
NBI NUMBERS:010920004702125							8/2002	$993,300
PARIS	GRAYSON	US 75	0047-02-122	0.092	2009	C		$0
DESCRIPTION:	REPLACE BRIDGE AND APPROACHES							$0
LIMITS FROM:	@ CENTER STREET (NORTHBOUND)			TO: .				$993,300
NBI NUMBERS:010920004702126							8/2002	$993,300
PARIS	GRAYSON	US 75	0047-02-123	0.003	2009	C		$0
DESCRIPTION:	REPLACE BRIDGE AND APPROACHES							$0
LIMITS FROM:	@ LAMAR STREET (SOUTHBOUND)			TO: .				$993,300
NBI NUMBERS:010920004702216							8/2002	$993,300
PARIS	GRAYSON	US 75	0047-02-124	0.092	2009	C		$0
DESCRIPTION:	REPLACE BRIDGE AND APPROACHES							$0
LIMITS FROM:	@ WASHINGTON STREET (NORTHBOUND)			TO: .				$993,300
NBI NUMBERS:010920004702148							8/2002	$993,300
PARIS	GRAYSON	US 75	0047-02-125	0.1	2009	C		$0
DESCRIPTION:	REPLACE BRIDGE AND APPROACHES							$0
LIMITS FROM:	@ WASHINGTON STREET (SOUTHBOUND)			TO: .				$993,300
NBI NUMBERS:010920004702147							8/2002	$993,300
PARIS	DELTA	SH 24	0136-03-055	0.121	2009	C		$0
DESCRIPTION:	REPLACE BRIDGE AND APPROACHES							$0
LIMITS FROM:	AT BARNETT CREEK			TO: .				$715,000
NBI NUMBERS:010600013603057							12/1997	$715,000
PARIS	LAMAR	US 271	0136-09-019	0.1	2009	C		$0
DESCRIPTION:	BRIDGE REPLACEMENT							$0
LIMITS FROM:	AT RED RIVER			TO: .				$2,500,000
NBI NUMBERS:011390013607108							11/1998	$2,500,000
PARIS	RED RIVER	SH 37	0189-01-007	0.515	2009	C		$0
DESCRIPTION:	REPLACE BRIDGE AND APPROACHES							$0
LIMITS FROM:	AT RED RIVER			TO: .				$7,500,000
NBI NUMBERS:011940018901034							4/2003	$7,500,000
PARIS	HOPKINS	FM 900	0680-04-007	0.2	2009	C		$0
DESCRIPTION:	REPLACE BRIDGE & APPROACHES							$0
LIMITS FROM:	AT WHITE OAK CREEK			TO: .				$288,000
NBI NUMBERS:011130068004012							6/1995	$288,000
PARIS	HOPKINS	FM 900	0680-04-011	0.2	2009	C		$0
DESCRIPTION:	BRIDGE REPLACEMENT							$0
LIMITS FROM:	AT WHITE OAK CREEK RELIEF			TO: .				$288,000
NBI NUMBERS:011130068004011							11/1998	$288,000

PROJECT HAS ADVANCED TO A HIGHER AUTHORIZATION.

DISTRICT	COUNTY	HWY NO	CONT-SECT-JOB	LENGTH MILES	SCHED DT	LEVEL OF AUTHORITY	OTHER CATEGORIES DATE OF LATEST ESTEST	OTHER PARTICIPATION OTHER CAT FUNDS CATEGORY 6 FUNDS CONST COST
PARIS	HOPKINS	FM 900	0680-05-008	0.1	2009	C		$0
DESCRIPTION:	REHABILITATE BRIDGE & APPROACHES							$0
LIMITS FROM:	AT W GREENWOOD CREEK			TO: .				$200,000
NBI NUMBERS:	011130068005008						12/1992	$200,000
PARIS	GRAYSON	FM 121	0729-02-018	0.1	2009	C		$0
DESCRIPTION:	BRIDGE REPLACEMENT							$0
LIMITS FROM:	@ EAST SISTER GROVE CREEK			TO: .				$317,500
NBI NUMBERS:	010920072902014						8/1999	$317,500
PARIS	GRAYSON	FM 121	0729-02-019	0.1	2009	C		$0
DESCRIPTION:	BRIDGE REPLACEMENT							$0
LIMITS FROM:	@ WEST SISTER GROVE CREEK			TO: .				$317,500
NBI NUMBERS:	010920072902013						8/1999	$317,500
PARIS	HOPKINS	FM 69	0766-01-022	0.2	2009	C		$0
DESCRIPTION:	REPLACE BRIDGE & APPROACHES							$0
LIMITS FROM:	AT CROSS TIMBER CREEK			TO: .				$264,000
NBI NUMBERS:	011130076601025						6/1995	$264,000
PARIS	FANNIN	SH 56	0045-05-043	0.1		C		$0
DESCRIPTION:	BRIDGE REPLACEMENT							$0
LIMITS FROM:	AT CANEY CREEK			TO: .				$550,000
NBI NUMBERS:	010750004505027						11/1998	$550,000
				PARIS TOTAL:				$0
				35 PROJECTS				$0
								$31,891,300
								$31,891,300

PROJECT HAS ADVANCED TO A HIGHER AUTHORIZATION.

CATEGORY 6 - ON-SYSTEM STRUCTURE REPLACEMENT AND REHABILITATION

DISTRICT	COUNTY	HWY NO	CONT-SECT-JOB	LENGTH MILES	SCHED DT	LEVEL OF AUTHORITY	OTHER CATEGORIES DATE OF LATEST	OTHER PARTICIPATION OTHER CAT FUNDS CATEGORY 6 FUNDS ESTEST CONST COST
PHARR	ZAPATA	US 83	0038-04-054	0.407	2006	C		$0
DESCRIPTION:	REPLACE SB BRIDGE, WIDEN NB BRIDGE, AND RECONSTRUCT APPROACHED							$0
LIMITS FROM:	US 83 (NB) & (SB)			TO: ARROYO VALENO				$8,000,000
NBI NUMBERS:	212530003804059; 212530003804081						1/2005	$8,000,000
PHARR	STARR	FM 650	0038-10-006	0.286	2006	C	(11)	$0
DESCRIPTION:	REPLACE BRIDGE AND APPROACHES							$635,525
LIMITS FROM:	AT DRAW, APPROX 0.5 MI W OF US 83			TO: .				$239,475
NBI NUMBERS:	212140003810053						10/2004	$875,000
PHARR	CAMERON	US 77	0039-07-194	0.1	2006	C		$0
DESCRIPTION:	REPLACE BRIDGE AND RESCONSTRUCT APPROACHES							$0
LIMITS FROM:	AT HARRISION/TYLER AVENUE			TO: US 77/83 - STR. # 0039-07-211 (SB)				$3,225,585
NBI NUMBERS:	210310003907211						5/2005	$3,225,585
PHARR	CAMERON	US 77	0039-07-213	0.26	2006	C		$0
DESCRIPTION:	REPLACE BRIDGE AMD APPROACHES							$0
LIMITS FROM:	AT HARRISON/TYLER AVENUES			TO: US 77/83 - STR. # 0039-07-212 (NB)				$3,221,794
NBI NUMBERS:	210310003907212						5/2005	$3,221,794
PHARR	CAMERON	FM 2480	2366-01-008	0.1	2006	C		$0
DESCRIPTION:	REPLACE BRIDGE AND APPROACHES (FS SLAB PROGRAM)							$0
LIMITS FROM:	OVER CCWID #11 IRR CANAL(SR 2366-01			TO: @ 1.65 MI S OF FM 510				$360,000
NBI NUMBERS:	210310236601001						10/2004	$360,000
PHARR	CAMERON	FM 511	0684-02-014	0.07	2007	C		$0
DESCRIPTION:	REPLACE BRIDGE AND APPROACHES							$0
LIMITS FROM:	.4 MI S OF SH 4 STR#			TO: OVER DRAINAGE DITCH				$425,000
NBI NUMBERS:	210310068402007						10/2004	$425,000
PHARR	CAMERON	FM 800	1136-02-900	0.35	2007	C		$0
DESCRIPTION:	REPLACE BRIDGE AND FIX APPROACHES							$0
LIMITS FROM:	FM 800 AT ARROYO COLORADO			TO: STR#1136-02-001 1.33 MI N OF FM3067				$725,000
NBI NUMBERS:	210310113602001						10/2004	$725,000
PHARR	HIDALGO	FM 2557	1429-01-900	0.05	2007	C		$0
DESCRIPTION:	REPLACE BRIDGE AND FIX APPROACHES							$0
LIMITS FROM:	FM 2557 @ MAIN FLOODWAY			TO: STR#1429-01-002 2.5 MI S OF BUS 83				$625,000
NBI NUMBERS:	211090142901002						10/2003	$625,000
PHARR	WILLACY	FM 490	1430-01-014	0.1	2008	C		$0
DESCRIPTION:	REPLACE BRIDGE AND APPROACHES (FS SLAB PROGRAM)							$0
LIMITS FROM:	OVER DELTA LAKE DRAIN (STR # 002)			TO: @ .7 MI E OF FM 1015				$475,000
NBI NUMBERS:	212450143001002						10/2004	$475,000
PHARR	WILLACY	FM 490	1430-01-015	0.1	2008	C		$0
DESCRIPTION:	REPLACE BRIDGE AND APPROACHES (FS SLAB PROGRAM)							$0
LIMITS FROM:	OVER WILLACY MAIN CANAL (STR # 3)			TO: @ .74 MI E OF FM 1015				$425,000
NBI NUMBERS:	212450143001003						10/2004	$425,000
PHARR	STARR	FM 2098	1942-01-900	0.7	2009	C		$0
DESCRIPTION:	REPLACE BRIDGE AND REPAIR APPROACHES							$0
LIMITS FROM:	STR#1942-01-004 @DRAW 1.3 MI NW OF			TO: US 83				$325,000
NBI NUMBERS:	212140194201004						10/2004	$325,000
				PHARR TOTAL:				$0
				11 PROJECTS				$635,525
								$18,046,854
								$18,682,379

PROJECT HAS ADVANCED TO A HIGHER AUTHORIZATION.

CATEGORY 6 - ON-SYSTEM STRUCTURE REPLACEMENT AND REHABILITATION

DISTRICT	COUNTY	HWY NO	CONT-SECT-JOB	LENGTH MILES	SCHED DT	LEVEL OF AUTHORITY	OTHER CATEGORIES DATE OF LATEST	OTHER PARTICIPATION OTHER CAT FUNDS CATEGORY 6 FUNDS ESTEST CONST COST
SAN ANGELO	CROCKETT	SH 290	0140-08-021	0.19	2006	C	(10)	$0
DESCRIPTION:	REPLACE BRIDGE AND APPROACHES							$270,000
LIMITS FROM:	3.674 MI EAST OF PECOS COUNTY LINE			TO: 3.864 MI EAST OF PECOS COUNTY LINE				$1,995,981
NBI NUMBERS:	070530014008053						6/2005	$2,265,981
SAN ANGELO	RUNNELS	FM 2887	0034-06-004	0.3	2007	C		$0
DESCRIPTION:	REHABILITATE BRIDGE AND APPROACHES							$0
LIMITS FROM:	AT TURKEY CREEK			TO: .				$443,150
NBI NUMBERS:	072000003406020						3/2005	$443,150
SAN ANGELO	RUNNELS	FM 2887	0034-06-005	0.3	2007	C		$0
DESCRIPTION:	REHABILITATE BRIDGE AND APPROACHES							$0
LIMITS FROM:	AT FLAG BRANCH CREEK			TO: .				$443,150
NBI NUMBERS:	072000003406021						3/2005	$443,150
SAN ANGELO	RUNNELS	FM 2887	0034-06-007	0.3	2007	C		$0
DESCRIPTION:	REHABILITATE BRIDGE AND APPROACHES							$0
LIMITS FROM:	AT RATTLESNAKE CREEK			TO: .				$228,040
NBI NUMBERS:	072000003406022						3/2005	$228,040
SAN ANGELO	TOM GREEN	US 67	0158-02-060	0.148	2009	C		$0
DESCRIPTION:	WIDEN AND REHABILITATE BRIDGES							$0
LIMITS FROM:	AT RED CREEK			TO: .				$2,200,000
NBI NUMBERS:	072260015802028; 072260015802027						11/2004	$2,200,000
SAN ANGELO	RUNNELS	FM 2647	2699-01-900	0.001	2009	C		$0
DESCRIPTION:	REPLACE BRIDGE AND APPROACHES							$0
LIMITS FROM:	AT MUD CREEK			TO: .				$750,000
NBI NUMBERS:	072000269901003						10/2004	$750,000
SAN ANGELO	TOM GREEN	US 67	0158-02-062	0.151		C		$0
DESCRIPTION:	WIDEN AND REHABILITATE BRIDGES							$0
LIMITS FROM:	AT US 277			TO: .				$859,190
NBI NUMBERS:	072260015802073; 072260015802072						3/2005	$859,190
				SAN ANGELO TOTAL:				$0
				7 PROJECTS				$270,000
								$6,919,511
								$7,189,511

PROJECT HAS ADVANCED TO A HIGHER AUTHORIZATION.

DISTRICT	COUNTY	HWY NO	CONT-SECT-JOB	LENGTH MILES	SCHED DT	LEVEL OF AUTHORITY	OTHER CATEGORIES DATE OF LATEST ESTEST	OTHER PARTICIPATION OTHER CAT FUNDS CATEGORY 6 FUNDS CONST COST
SAN ANTONIO	BEXAR	IH 35	0017-09-072	0.001	2006	C		$0
DESCRIPTION:	REHABILITATE BRIDGES & APPROACHES							$0
LIMITS FROM:	@ THEO AND MALONE, DIVISION AVE			TO: AND SOUTHCROSS BLVD				$8,500,000
NBI NUMBERS:150150001709121; 150150001709120							6/2005	$8,500,000
SAN ANTONIO	BEXAR	IH 35	0017-10-200	0.001	2006	C		$0
DESCRIPTION:	REHABILITATE BRIDGE & APPROACHES							$0
LIMITS FROM:	NORTHBOUND MAINLANE AT SALADO CREEK			TO: .				$900,000
NBI NUMBERS:150150001710169							3/2005	$900,000
SAN ANTONIO	BEXAR	IH 35	0017-10-904	0.001	2006	C		$0
DESCRIPTION:	REHAB BRIDGE & APPROACHES							$0
LIMITS FROM:	SB ML AT SALADO CREEK			TO: .				$1,142,500
NBI NUMBERS:150150001710170							8/1998	$1,142,500
SAN ANTONIO	BEXAR	US 90	0024-08-901	0.001	2006	C		$0
DESCRIPTION:	REHAB BRIDGE & APPROACHES							$0
LIMITS FROM:	AT OLD US 90			TO: .				$550,000
NBI NUMBERS:150150002408111							3/2005	$550,000
SAN ANTONIO	BEXAR	IH 10	0025-02-155	0.001	2006	C		$0
DESCRIPTION:	REHABILITATE BRIDGE & APPROACHES							$0
LIMITS FROM:	ON SOUTH FRONTAGE RD AT MARTINEZ CR			TO: .				$320,000
NBI NUMBERS:150150002502103							3/2005	$320,000
SAN ANTONIO	BEXAR	IH 10	0025-02-903	0.001	2006	C		$0
DESCRIPTION:	REHAB BRIDGE & APPROACHES							$0
LIMITS FROM:	AT FM 1518 (OVER IH 10)			TO: .				$320,000
NBI NUMBERS:150150002502193							3/2005	$320,000
SAN ANTONIO	COMAL	BI 35-H	0016-11-960	0.001	2007	C		$0
DESCRIPTION:	REHABILITATE BRIDGE AND APPROACHES							$0
LIMITS FROM:	AT GUADALUPE RIVER			TO: .				$1,100,000
NBI NUMBERS:150460001611016							3/2005	$1,100,000
SAN ANTONIO	BEXAR	IH 35	0017-10-905	0.001	2007	C		$0
DESCRIPTION:	REHAB BRIDGE & APPROACHES							$0
LIMITS FROM:	SB ML AT ABAND SPRR & FR			TO: .				$540,000
NBI NUMBERS:150150001710162							3/2005	$540,000
SAN ANTONIO	BEXAR	IH 35	0017-10-910	0.001	2007	C		$0
DESCRIPTION:	REHABILITATE BRIDGE & APPROACHES							$0
LIMITS FROM:	IH 35 NB CONN E AT IH 35 NB FR & SP			TO: .				$760,000
NBI NUMBERS:150150001710319							3/2005	$760,000
SAN ANTONIO	BEXAR	IH 10	0025-02-908	0.001	2007	C		$0
DESCRIPTION:	REHAB BRIDGE & APPROACHES							$0
LIMITS FROM:	AT IH 410 SB FR (E OF SA)			TO: .				$450,000
NBI NUMBERS:150150002502215							3/2005	$450,000
SAN ANTONIO	BEXAR	LP 345	0072-09-960	0.001	2007	C		$0
DESCRIPTION:	REHABILITATE BRIDGE & APPROACHES							$0
LIMITS FROM:	LP 345 AT MARTINEZ CREEK			TO: .				$320,000
NBI NUMBERS:150150007209184							3/2005	$320,000
SAN ANTONIO	BEXAR	IH 10	0072-12-910	0.001	2007	C		$0
DESCRIPTION:	REHABILITATE BRIDGE & APPROACHES							$0
LIMITS FROM:	IH 10 WB AT W POPLAR ST			TO: .				$1,200,000
NBI NUMBERS:150150007212042							3/2005	$1,200,000
SAN ANTONIO	BEXAR	IH 10	0072-12-960	0.001	2007	C		$0
DESCRIPTION:	REHABILITATE BRIDGE & APPROACHES							$0
LIMITS FROM:	IH 10 AT SP 421 (CULEBRA RD)			TO: .				$320,000
NBI NUMBERS:150150007212185							3/2005	$320,000
SAN ANTONIO	BEXAR	IH 10	0072-12-961	0.001	2007	C		$0
DESCRIPTION:	REHABILITATE BRIDGE AND APPROACHES							$0
LIMITS FROM:	AT FREDERICKSBURG RD			TO: .				$320,000
NBI NUMBERS:150150007212035							3/2005	$320,000
SAN ANTONIO	KERR	FM 394	0142-08-004	0.001	2007	C		$0
DESCRIPTION:	REHAB BRIDGES & APPROACHES							$0
LIMITS FROM:	AT GUADALUPE RIVER			TO: .				$320,000
NBI NUMBERS:151330014208130							3/2005	$320,000

PROJECT HAS ADVANCED TO A HIGHER AUTHORIZATION.

DISTRICT	COUNTY	HWY NO	CONT-SECT-JOB	LENGTH MILES	SCHED DT	LEVEL OF AUTHORITY	OTHER CATEGORIES DATE OF LATEST	OTHER PARTICIPATION OTHER CAT FUNDS CATEGORY 6 FUNDS ESTEST CONST COST
SAN ANTONIO	BEXAR	US 87	0143-01-049	0.2	2007	C		$0
DESCRIPTION:	REHABILITATE BRIDGE AND APPROACHES							$0
LIMITS FROM:	AT SALADO CREEK			TO: .				$1,500,000
NBI NUMBERS:150150014301056							3/2005	$1,500,000
SAN ANTONIO	KERR	SH 39	0193-01-026	0.1	2007	C		$0
DESCRIPTION:	REHABILITATE BRIDGE AND APPROACHES							$0
LIMITS FROM:	AT S FORK OF GUADALUPE RIVER, 7.00			TO: OF FM 187				$380,000
NBI NUMBERS:151330019301005							3/2005	$380,000
SAN ANTONIO	KERR	SH 39	0193-01-027	0.1	2007	C		$0
DESCRIPTION:	REHABILITATE BRIDGE AND APPROACHES							$0
LIMITS FROM:	AT S FORK OF GUADALUPE RIVER, 8.00			TO: OF FM 187				$320,000
NBI NUMBERS:151330019301006							3/2005	$320,000
SAN ANTONIO	KERR	SH 39	0193-01-960	0.001	2007	C		$0
DESCRIPTION:	REHABILITATE BRIDGE AND APPROACHES							$0
LIMITS FROM:	A S FORK OF GUADALUPE RIVER			TO: .				$320,000
NBI NUMBERS:151330019301007							3/2005	$320,000
SAN ANTONIO	KERR	SH 39	0193-02-900	0.001	2007	C		$0
DESCRIPTION:	REHABILITATE BRIDGE & APPROACHES							$0
LIMITS FROM:	AT S FORK OF GUADALUPE RIVER			TO: .				$320,000
NBI NUMBERS:151330019302008							3/2005	$320,000
SAN ANTONIO	KERR	SH 39	0193-02-960	0.001	2007	C		$0
DESCRIPTION:	REHABILITATE BRIDGE & APPROACHES							$0
LIMITS FROM:	SH 39 AT SOUTH FORK GUADALUPE RIVER			TO: (RAMP-ROADSIDE PARK)				$320,000
NBI NUMBERS:151330019302013							3/2005	$320,000
SAN ANTONIO	BEXAR	IH 410	0521-04-913	0.001	2007	C		$0
DESCRIPTION:	REHABILITATING BRIDGE & APPROACHES							$0
LIMITS FROM:	IH 410 AT SPUR 537 (SAN PEDRO)			TO: .				$320,000
NBI NUMBERS:150150052104225							3/2005	$320,000
SAN ANTONIO	KERR	FM 1340	0829-04-021	0.1	2007	C		$0
DESCRIPTION:	REPLACING BRIDGE AND APPROACHES							$0
LIMITS FROM:	AT N FORK OF GUADALUPE RIVER			TO: .				$1,200,000
NBI NUMBERS:151330082904005							3/2005	$1,200,000
SAN ANTONIO	KERR	FM 1340	0829-04-960	0.001	2007	C		$0
DESCRIPTION:	REHABILITATE BRIDGE AND APPROACHES							$0
LIMITS FROM:	AT N FORK OF GUADALUPE RIVER			TO: .				$320,000
NBI NUMBERS:151330082904001							3/2005	$320,000
SAN ANTONIO	KERR	RM 783	1135-02-021	0.001	2007	C		$0
DESCRIPTION:	REHABILITATE BRIDGE & APPROACHES							$0
LIMITS FROM:	AT TOWN CREEK			TO: .				$320,000
NBI NUMBERS:151330113502002							3/2005	$320,000
SAN ANTONIO	BEXAR	IH 10	0025-02-141	0.136	2008	C		$0
DESCRIPTION:	REPAIR AND WIDEN UNDERPASSES AND APPROACHES							$0
LIMITS FROM:	UNDERPASSES OF NB & SB IH 410, E OF			TO: SAN ANTONIO				$930,000
NBI NUMBERS:150150002502116; 150150002502214							3/2005	$930,000
SAN ANTONIO	KENDALL	US 87	0072-14-960	0.001	2008	C		$0
DESCRIPTION:	REHABILITATE BRIDGE AND APPROACHES							$0
LIMITS FROM:	AT CIBOLO CREEK			TO: .				$320,000
NBI NUMBERS:151310007214021							3/2005	$320,000
SAN ANTONIO	BEXAR	US 281	0073-02-052	0.378	2008	C		$0
DESCRIPTION:	REPAIR AND WIDEN BRIDGE AND APPROACHES							$0
LIMITS FROM:	AT MEDINA RIVER (SB)			TO: .				$1,154,669
NBI NUMBERS:150150007302004							8/1995	$1,154,669
SAN ANTONIO	BEXAR	US 281	0073-02-059	0.3	2008	C		$0
DESCRIPTION:	REHABILITATE BRIDGE AND APPROACHES							$0
LIMITS FROM:	AT MEDINA RIVER (NBL)			TO: .				$981,000
NBI NUMBERS:150150007302027							5/1993	$981,000
SAN ANTONIO	BEXAR	US 281	0073-08-904	0.001	2008	C		$0
DESCRIPTION:	REHAB BRIDGE & APPROACHES							$0
LIMITS FROM:	AT ALPINE DR			TO: .				$980,000
NBI NUMBERS:150150007308118							3/2005	$980,000

PROJECT HAS ADVANCED TO A HIGHER AUTHORIZATION.

DISTRICT	COUNTY	HWY NO	CONT-SECT-JOB	LENGTH MILES	SCHED DT	LEVEL OF AUTHORITY	OTHER CATEGORIES DATE OF LATEST ESTEST	OTHER PARTICIPATION OTHER CAT FUNDS CATEGORY 6 FUNDS CONST COST
SAN ANTONIO	COMAL	SH 46	0215-02-901	0.001	2008	C		$0
DESCRIPTION:	REHAB BRIDGE & APPROACHES							$0
LIMITS FROM:	AT BS 46C (OLD LP 453)			TO: .				$320,000
NBI NUMBERS:150460021502011							3/2005	$320,000
SAN ANTONIO	BEXAR	SH 16	0613-01-049	0.001	2008	C		$0
DESCRIPTION:	REPLACE BRIDGE AND APPROACHES							$0
LIMITS FROM:	NORTHBOUND MAINLANES AT			TO: LEON CREEK				$320,000
NBI NUMBERS:150150061301008							3/2005	$320,000
SAN ANTONIO	BEXAR	SH 16	0613-01-960	0.001	2008	C		$0
DESCRIPTION:	REHABILITATE BRIDGE AND APPROACHES							$0
LIMITS FROM:	SOUTHBOUND MAINLANES AT LEON CREEK			TO: .				$320,000
NBI NUMBERS:150150061301013							3/2005	$320,000
SAN ANTONIO	COMAL	FM 311	1541-01-011	0.3	2008	C		$0
DESCRIPTION:	REPLACING BRIDGE AND APPROACHES							$0
LIMITS FROM:	AT MILLER CREEK, 2.67 MI E OF US 28			TO: .				$1,613,800
NBI NUMBERS:150460154101003							2/2005	$1,613,800
SAN ANTONIO	BEXAR	IH 35	0017-09-901	0.001	2009	C		$0
DESCRIPTION:	REHABILITATE BRIDGE & APPROACHES							$0
LIMITS FROM:	IH 35 SB FR AT CONCEPCION CREEK			TO: .				$320,000
NBI NUMBERS:150150001709123							3/2005	$320,000
SAN ANTONIO	BEXAR	IH 35	0017-10-965	0.001	2009	C		$0
DESCRIPTION:	REHABILITATE BRIDGE AND APPROACHES							$0
LIMITS FROM:	AT NOGALITOS STREET OVERPASS			TO: .				$320,000
NBI NUMBERS:150150001710336							3/2005	$320,000
SAN ANTONIO	BEXAR	US 90	0024-08-961	0.001	2009	C		$0
DESCRIPTION:	REHABILITATE BRIDGE AND APPROACHES							$0
LIMITS FROM:	WESTBOUND FRONTAGE RD AT SH 151 NB			TO: .				$320,000
NBI NUMBERS:150150002408170							3/2005	$320,000
SAN ANTONIO	BEXAR	IH 10	0025-02-902	0.001	2009	C		$0
DESCRIPTION:	REHAB BRIDGE & APPROACHES							$0
LIMITS FROM:	AT IH 10 SFR AT SALITRILLO CREEK			TO: .				$320,000
NBI NUMBERS:150150002502111							3/2005	$320,000
SAN ANTONIO	BEXAR	IH 10	0072-12-907	0.001	2009	C		$0
DESCRIPTION:	REHAB BRIDGE & APPROACHES							$0
LIMITS FROM:	SAN PEDRO CREEK/VIC IN SAN SABA ST			TO: .				$320,000
NBI NUMBERS:150150007212046							3/2005	$320,000
SAN ANTONIO	BEXAR	US 181	0100-02-960	0.001	2009	C		$0
DESCRIPTION:	REHABILITATE BRIDGE AND APPROACHES							$0
LIMITS FROM:	AT CALAVERAS CREEK (EB)			TO: .				$320,000
NBI NUMBERS:150150010002083							3/2005	$320,000
SAN ANTONIO	WILSON	FM 541	0366-09-960	0.001	2009	C		$0
DESCRIPTION:	REHABILITATE BRIDGE AND APPROACHES							$0
LIMITS FROM:	AT MARCELINAS CREEK			TO: .				$320,000
NBI NUMBERS:152470036609054							3/2005	$320,000
SAN ANTONIO	BEXAR	IH 410	0521-04-912	0.062	2009	C		$0
DESCRIPTION:	REHAB BRIDGE & APPROACHES							$0
LIMITS FROM:	SB FR AT LEON CREEK			TO: .				$1,200,000
NBI NUMBERS:150150052104250							3/2005	$1,200,000
SAN ANTONIO	BEXAR	IH 410	0521-04-960	0.001	2009	C		$0
DESCRIPTION:	REHABILITATE BRIDGE & APPROACHES							$0
LIMITS FROM:	IH 410 SB FRONTAGE RD AT SLICK RANC			TO: .				$320,000
NBI NUMBERS:150150052104244							3/2005	$320,000
SAN ANTONIO	BEXAR	IH 410	0521-04-961	0.001	2009	C		$0
DESCRIPTION:	REHABILITATE BRIDGES & APPROACHES							$0
LIMITS FROM:	IH 410 NB FRONTAGE RD AT LEON CREEK			TO: .				$620,000
NBI NUMBERS:150150052104251							3/2005	$620,000
SAN ANTONIO	BEXAR	IH 410	0521-04-964	0.001	2009	C		$0
DESCRIPTION:	REHABILITATE BRIDGE AND APRROACHES							$0
LIMITS FROM:	AT SLICK RANCH CREEK (NB FRONT RD)			TO: .				$320,000
NBI NUMBERS:150150052104245							3/2005	$320,000

PROJECT HAS ADVANCED TO A HIGHER AUTHORIZATION.

DISTRICT	COUNTY	HWY NO	CONT-SECT-JOB	LENGTH MILES	SCHED DT	LEVEL OF AUTHORITY	OTHER CATEGORIES DATE OF LATEST	OTHER PARTICIPATION OTHER CAT FUNDS CATEGORY 6 FUNDS ESTEST CONST COST
SAN ANTONIO	BEXAR	IH 35	0017-02-059	0.001		C		$0
DESCRIPTION:	REPLACE BRIDGE & APPROACHES							$0
LIMITS FROM:	SB COLLECTOR RD AT IH 410			TO: (SW OF SAN ANTONIO)				$780,000
NBI NUMBERS:150150001702304							3/2005	$780,000
SAN ANTONIO	BEXAR	IH 35	0017-02-061	0.001		C		$0
DESCRIPTION:	REPLACE BRIDGE & APPROACHES							$0
LIMITS FROM:	NB COLLECTOR RD AT IH 410			TO: (SW OF SAN ANTONIO)				$450,000
NBI NUMBERS:150150001702307							3/2005	$450,000
SAN ANTONIO	BEXAR	LP 13	0521-03-901	0.001		C		$0
DESCRIPTION:	REHAB BRIDGE & APPROACHES							$0
LIMITS FROM:	AT SP UPRR (LOCAL RD)			TO: .				$6,300,000
NBI NUMBERS:150150052103002							3/2005	$6,300,000
SAN ANTONIO	BEXAR	IH 35	0017-10-901	0.001		C		$0
DESCRIPTION:	REHABILITATE BRIDGE & APPROACHES							$0
LIMITS FROM:	IH 35 SB AT MKT RR			TO: .				$320,000
NBI NUMBERS:150150001710157							3/2005	$320,000
SAN ANTONIO	BEXAR	IH 35	0017-10-908	0.001		C		$0
DESCRIPTION:	REHAB BRIDGES & APPROACHES							$0
LIMITS FROM:	AT IH 410 CONN-F (BENZ-ENGLEMAN)			TO: .				$460,000
NBI NUMBERS:150150001710320							3/2005	$460,000
SAN ANTONIO	BEXAR	IH 35	0017-10-911	0.001		C		$0
DESCRIPTION:	REHABILITATE BRIDGE & APPROACHES							$0
LIMITS FROM:	IH 35 NB			TO: AT MKT RR				$980,000
NBI NUMBERS:150150001710156							3/2005	$980,000
SAN ANTONIO	GUADALUPE	FM 78	0025-10-902	0.001		C		$0
DESCRIPTION:	REHABILITATING BRIDGE & APPROACHES							$0
LIMITS FROM:	AT WALNUT CREEK			TO: .				$320,000
NBI NUMBERS:150950002510206							3/2005	$320,000
SAN ANTONIO	UVALDE	SH 127	0369-01-960	0.001		C		$0
DESCRIPTION:	REHABILITATE BRIDGE AND APPROACHES							$0
LIMITS FROM:	AT FRIO RIVER			TO: .				$320,000
NBI NUMBERS:152320036901001							3/2005	$320,000
SAN ANTONIO	BEXAR	IH 410	0521-06-900	0.001		C		$0
DESCRIPTION:	REHABILITATING BRIDGE & APPROACHES							$0
LIMITS FROM:	IH 410 SB AT LP 13 NB			TO: .				$320,000
NBI NUMBERS:150150052106110							3/2005	$320,000
SAN ANTONIO	FRIO	FM 1581	1499-01-961	0.001		C		$0
DESCRIPTION:	REHABILITATE BRIDGE AND APPROAHCES							$0
LIMITS FROM:	AT TODOS SANTOS CREEK			TO: .				$320,000
NBI NUMBERS:150830149901002							3/2005	$320,000
SAN ANTONIO	FRIO	FM 1581	1499-01-962	0.001		C		$0
DESCRIPTION:	REHABILITATE BRIDGE AND APPROACHES							$0
LIMITS FROM:	AT LEONA RIVER			TO: .				$320,000
NBI NUMBERS:150830149901003							3/2005	$320,000
SAN ANTONIO	BEXAR	FM 3502	1890-02-003	0.001		C		$0
DESCRIPTION:	REHABILITATE BRIDGE & APPROACHES							$0
LIMITS FROM:	AT E BRANCH SALITRILLO DRAW			TO: .				$320,000
NBI NUMBERS:150150189002001							3/2005	$320,000
SAN ANTONIO	BEXAR	IH 10	0025-02-961	0.001		C		$0
DESCRIPTION:	REPLACE BRIDGE & APPROACHES							$0
LIMITS FROM:	IH 10 NB FRONTAGE RD AT CIBOLO CREE			TO: .				$330,000
NBI NUMBERS:150150002502011							3/2005	$330,000
SAN ANTONIO	BEXAR	IH 410	0521-04-965	0.001		C		$0
DESCRIPTION:	REHABILITATE BRIDGE AND APPROACHES							$0
LIMITS FROM:	AT STARCREST DR			TO: .				$200,000
NBI NUMBERS:150150052104143							3/2005	$200,000
SAN ANTONIO	BEXAR	LP 368	0016-08-901	0.001		C		$0
DESCRIPTION:	REHABILITATING BRIDGE & APPROACHES							$0
LIMITS FROM:	ON LP 368 (AUSTIN HWY)			TO: AT HARRY WURZBACH ROAD				$487,500
NBI NUMBERS:150150001608043							8/2001	$487,500

PROJECT HAS ADVANCED TO A HIGHER AUTHORIZATION.

DISTRICT	COUNTY	HWY NO	CONT-SECT-JOB	LENGTH MILES	SCHED DT	LEVEL OF AUTHORITY	OTHER CATEGORIES DATE OF LATEST	OTHER PARTICIPATION OTHER CAT FUNDS CATEGORY 6 FUNDS ESTEST CONST COST
SAN ANTONIO	FRIO	IH 35	0017-07-960	0.001		C		$0
DESCRIPTION:	REHABILITATE BRIDGE AND APPROACHES							$0
LIMITS FROM:	EAST FRONTAGE RD AT FRIO RIVER			TO: .				$177,500
NBI NUMBERS:150830001707028							5/1996	$177,500
SAN ANTONIO	BEXAR	IH 35	0017-10-906	0.001		C		$0
DESCRIPTION:	REHAB BRIDGE & APPROACHES							$0
LIMITS FROM:	AT CAMDEN ST			TO: .				$265,000
NBI NUMBERS:150150001710087							8/1998	$265,000
SAN ANTONIO	BEXAR	IH 35	0017-10-907	0.001		C		$0
DESCRIPTION:	REHAB, BRIDGE & APPROACHES							$0
LIMITS FROM:	AT ALAMO ST			TO: .				$250,000
NBI NUMBERS:150150001710080							9/1998	$250,000
SAN ANTONIO	BEXAR	IH 10	0025-02-901	0.001		C		$0
DESCRIPTION:	REHABILITATING BRIDGE & APPROACHES							$0
LIMITS FROM:	AT IH 410 ON NBFR			TO: .				$377,500
NBI NUMBERS:150150002502194							8/2001	$377,500
SAN ANTONIO	BEXAR	IH 10	0025-02-905	0.001		C		$0
DESCRIPTION:	REHAB BRIDGES & APPROACHES							$0
LIMITS FROM:	NFR AT SALITRILLO CREEK			TO: .				$280,000
NBI NUMBERS:150150002502108							9/1998	$280,000
SAN ANTONIO	BEXAR	IH 10	0025-02-906	0.001		C		$0
DESCRIPTION:	REHAB BRIDGES & APPROACHES							$0
LIMITS FROM:	AT CONN B-3 (BURBANK)			TO: .				$675,000
NBI NUMBERS:150150002502145							9/1998	$675,000
SAN ANTONIO	BEXAR	IH 10	0025-02-907	0.001		C		$0
DESCRIPTION:	REHAB BRIDGE & APPROACHES							$0
LIMITS FROM:	AT CONN B-2 (BURBANK)			TO: .				$760,000
NBI NUMBERS:150150002502146							9/1998	$760,000
SAN ANTONIO	BEXAR	IH 10	0025-02-960	0.001		C		$0
DESCRIPTION:	REHABILITATE BRIDGE AND APPROACHES							$0
LIMITS FROM:	IH 10 WB CONNECTION AT S PRESA ST			TO: .				$211,250
NBI NUMBERS:150150002502164							4/1996	$211,250
SAN ANTONIO	KENDALL	IH 10	0072-05-901	0.001		C		$0
DESCRIPTION:	REHAB BRIDGE & APPROACHES							$0
LIMITS FROM:	EFR AT CIBOLO CREEK			TO: .				$180,000
NBI NUMBERS:151310007205125							9/1998	$180,000
SAN ANTONIO	BEXAR	IH 10	0072-08-904	0.001		C		$0
DESCRIPTION:	REHAB BRIDGE & APPROACHES							$0
LIMITS FROM:	EB FR AT LEON CREEK			TO: .				$465,000
NBI NUMBERS:150150007208253							9/1998	$465,000
SAN ANTONIO	BEXAR	IH 10	0072-12-902	0.001		C		$0
DESCRIPTION:	REHAB BRIDGE AND APPROACHES							$0
LIMITS FROM:	AT WOODLAWN AVE			TO: .				$345,000
NBI NUMBERS:150150007212036							9/1998	$345,000
SAN ANTONIO	BEXAR	IH 10	0072-12-908	0.001		C		$0
DESCRIPTION:	REHAB BRIDGE & APPROACHES							$0
LIMITS FROM:	AT COLORADO ST			TO: .				$207,500
NBI NUMBERS:150150007212039							9/1998	$207,500
SAN ANTONIO	KERR	SH 27	0142-04-901	0.001		C		$0
DESCRIPTION:	REHAB BRIDGE & APPROACHES							$0
LIMITS FROM:	SH 27 ML AT TOWN CREEK			TO: .				$460,000
NBI NUMBERS:151330014204016							9/1998	$460,000
SAN ANTONIO	KERR	FM 394	0142-08-902	0.001		C		$0
DESCRIPTION:	REHAB BRIDGES & APPROACHES							$0
LIMITS FROM:	AT GUADALUPE RIVER			TO: .				$165,000
NBI NUMBERS:151330014208129							9/1998	$165,000
SAN ANTONIO	KENDALL	RM 473	0142-09-901	0.001		C		$0
DESCRIPTION:	REHAB BRIDGE & APPROACHES							$0
LIMITS FROM:	AT SISTER CREEK			TO: .				$122,500
NBI NUMBERS:151310014209049							9/1998	$122,500

PROJECT HAS ADVANCED TO A HIGHER AUTHORIZATION.

CATEGORY 6 - ON-SYSTEM STRUCTURE REPLACEMENT AND REHABILITATION

DISTRICT	COUNTY	HWY NO	CONT-SECT-JOB	LENGTH MILES	SCHED DT	LEVEL OF AUTHORITY	OTHER CATEGORIES DATE OF LATEST	OTHER PARTICIPATION OTHER CAT FUNDS ESTEST CONST COST	CATEGORY 6 FUNDS
SAN ANTONIO	KENDALL	RM 473	0142-09-902	0.001		C			$0
DESCRIPTION:	REHAB BRIDGE & APPROACHES								$0
LIMITS FROM:	AT BLOCK CREEK			TO: .					$100,000
NBI NUMBERS:151310014209048							2/2002		$100,000
SAN ANTONIO	KERR	SH 39	0193-02-901	0.001		C			$0
DESCRIPTION:	REHABILITATING BRIDGE & APPROACHES								$0
LIMITS FROM:	AT THE GUADALUPE RIVER			TO: .					$170,000
NBI NUMBERS:151330019302009							8/2001		$170,000
SAN ANTONIO	BEXAR	US 281	0253-04-900	0.001		C			$0
DESCRIPTION:	REHABILITATING BRIDGE & APPROACHES								$0
LIMITS FROM:	0.45 MI S OF BITTERS ROAD			TO: .					$122,500
NBI NUMBERS:150150025304061							8/2001		$122,500
SAN ANTONIO	WILSON	FM 541	0366-09-961	0.001		C			$0
DESCRIPTION:	REHABILITATE BRIDGE AND APPROACHES								$0
LIMITS FROM:	AT DRAW			TO: .					$100,000
NBI NUMBERS:152470036609050							2/2002		$100,000
SAN ANTONIO	BEXAR	IH 410	0521-04-901	0.001		C			$0
DESCRIPTION:	REHABILITATING BRIDGE & APPROACHES								$0
LIMITS FROM:	AT LP 368			TO: .					$300,000
NBI NUMBERS:150150052104239							11/1999		$300,000
SAN ANTONIO	BANDERA	RM 187	0678-02-901	0.001		C			$0
DESCRIPTION:	REHAB BRIDGE & APPROACHES								$0
LIMITS FROM:	AT SABINAL RIVER			TO: .					$100,000
NBI NUMBERS:150100067802004							2/2002		$100,000
SAN ANTONIO	WILSON	FM 536	1009-01-960	0.001		C			$0
DESCRIPTION:	REHABILITATE BRIDGE AND APPROAHCES								$0
LIMITS FROM:	AT DRAW			TO: .					$20,000
NBI NUMBERS:152470100901003							5/1996		$20,000
SAN ANTONIO	ATASCOSA	FM 1549	1431-01-901	0.001		C			$0
DESCRIPTION:	REHAB BRIDGES & APPROACHES								$0
LIMITS FROM:	AT ELM CREEK			TO: .					$100,000
NBI NUMBERS:150070143101003							2/2002		$100,000
SAN ANTONIO	FRIO	FM 1581	1499-01-901	0.001		C			$0
DESCRIPTION:	REHAB BRIDGE & APPROACHES								$0
LIMITS FROM:	AT FRIO RIVER			TO: .					$112,500
NBI NUMBERS:150830149901001							9/1998		$112,500
SAN ANTONIO	WILSON	FM 1347	2549-01-960	0.001		C			$0
DESCRIPTION:	REHABILITATE BRIDGE AND APPROACHES								$0
LIMITS FROM:	AT ECLETO CREEK			TO: .					$100,000
NBI NUMBERS:152470254901001							2/2002		$100,000
				SAN ANTONIO TOTAL:					$0
				85 PROJECTS					$0
									$52,415,719
									$52,415,719

PROJECT HAS ADVANCED TO A HIGHER AUTHORIZATION.

CATEGORY 6 - ON-SYSTEM STRUCTURE REPLACEMENT AND REHABILITATION

DISTRICT	COUNTY	HWY NO	CONT-SECT-JOB	LENGTH MILES	SCHED DT	LEVEL OF AUTHORITY	OTHER CATEGORIES DATE OF LATEST ESTEST CONST COST	OTHER PARTICIPATION OTHER CAT FUNDS CATEGORY 6 FUNDS
TYLER	VAN ZANDT	US 80	0095-07-052	0.1	2006	C		$0
DESCRIPTION:	REHABILITATE BRIDGES AND APPROACHES							$0
LIMITS FROM:	AT GRAND SALINE CREEK (WEST BOUND)			TO: STR#046				$2,300,000
NBI NUMBERS:102340009507046							3/2005	$2,300,000
TYLER	WOOD	FM 778	0429-03-006	0.151	2006	C		$0
DESCRIPTION:	REHABILITATE BRIDGES AND APPROACHES							$0
LIMITS FROM:	AT PATTON CREEK			TO: .				$495,000
NBI NUMBERS:102500042903015							3/2005	$495,000
TYLER	WOOD	FM 778	0429-03-007	0.1	2006	C		$0
DESCRIPTION:	REHABILITATE BRIDGES AND APPROACHES							$0
LIMITS FROM:	AT MILL RACE CREEK			TO: .				$392,000
NBI NUMBERS:102500042903016							5/2002	$392,000
TYLER	CHEROKEE	FM 768	1124-01-008	1	2006	C		$0
DESCRIPTION:	REHABILITATE BRIDGES AND APPROACHES							$0
LIMITS FROM:	AT BRANCH OF RAGSDALE CREEK			TO: STR# 1124-1-1				$625,000
NBI NUMBERS:100370112401001							3/2005	$625,000
TYLER	WOOD	FM 2869	2918-01-007	1	2006	C		$0
DESCRIPTION:	REHABILITATE BRIDGE AND APPROACHES							$0
LIMITS FROM:	AT LAKE HAWKINS			TO: STR# 2918-1-1				$980,000
NBI NUMBERS:102500291801001							3/2005	$980,000
TYLER	HENDERSON	SH 31	0163-03-038	0.1	2007	C		$0
DESCRIPTION:	REHABILITATE BRIDGE AND APPROACHES							$0
LIMITS FROM:	AT EB CEDAR CREEK AND 3 RELIEF BRID			TO: EAST OF TRINIDAD				$3,800,000
NBI NUMBERS:101080016303015; 101080016303016; 101080016303014; 101080016303017							3/2005	$3,800,000
TYLER	SMITH	SH 64	0245-07-900	0.3	2008	C		$0
DESCRIPTION:	REPAIR DAMAGE TO OVERPASS AND LOWER SH 64 ROADWAY							$0
LIMITS FROM:	AT SH 135 O/P, E OF ARP			TO: STR# 036)				$750,000
NBI NUMBERS:102120024507036							10/2003	$750,000
TYLER	WOOD	SH 182	0429-01-900	0.1	2008	C		$0
DESCRIPTION:	REHABILTATE BRIDGE AND APPROACHES							$0
LIMITS FROM:	AT GEORGE SLOUGH			TO: STR# 014				$235,000
NBI NUMBERS:102500042901014							3/2005	$235,000
TYLER	SMITH	IH 20	0495-04-900	0.1	2008	C		$0
DESCRIPTION:	REHABILITATE BRIDGE AND APPROACHES							$0
LIMITS FROM:	AT CR 426, STR # 044			TO: 0.5 MI E OF VAN ZANDT C/L				$500,000
NBI NUMBERS:102120049504044							10/2004	$500,000
TYLER	SMITH	IH 20	0495-06-024	0.1	2008	C		$0
DESCRIPTION:	REHABILITATE BRIDGES AND APPROACHES							$0
LIMITS FROM:	AT CR 3100 UNDERPASS			TO: .				$1,700,000
NBI NUMBERS:102120049506231							3/2005	$1,700,000
TYLER	VAN ZANDT	SH 243	0522-02-028	0.1	2008	C		$0
DESCRIPTION:	REHABILITATE BRIDGES AND APPROACHES							$0
LIMITS FROM:	AT CANEY CRK			TO: .				$2,300,000
NBI NUMBERS:102340052202008							3/2005	$2,300,000
TYLER	WOOD	FM 1254	1390-03-900	0.1	2008	C		$0
DESCRIPTION:	REHABILTATE BRIDGE AND APPROACHES							$0
LIMITS FROM:	AT EDMOORE CREEK			TO: STR# 006				$165,000
NBI NUMBERS:102500139003006							3/2005	$165,000
TYLER	VAN ZANDT	FM 859	1171-01-013	0.1	2009	C		$0
DESCRIPTION:	REPLACE BRIDGE AND APPROACHES							$0
LIMITS FROM:	FM 859 N/S BND			TO: GILADON CRK				$485,000
NBI NUMBERS:102340117101002							3/2005	$485,000
TYLER	VAN ZANDT	FM 859	1171-01-014	0.1	2009	C		$0
DESCRIPTION:	REHABILITATE BRIDGES AND APPROACHES							$0
LIMITS FROM:	FM 859 N/S BND			TO: BR OF GILADON CRK				$300,000
NBI NUMBERS:102340117101001							3/2005	$300,000
TYLER	GREGG	SH 135	0377-01-036	0.1		C		$0
DESCRIPTION:	REHABILITATE BRIDGES AND APPROACHES							$0
LIMITS FROM:	AT LITTLE CANEY CREEK			TO: STR # 017				$700,000
NBI NUMBERS:100930037701017							3/2005	$700,000

PROJECT HAS ADVANCED TO A HIGHER AUTHORIZATION.

DISTRICT	COUNTY	HWY NO	CONT-SECT-JOB	LENGTH MILES	SCHED DT	LEVEL OF AUTHORITY	OTHER CATEGORIES DATE OF LATEST	OTHER PARTICIPATION OTHER CAT FUNDS CATEGORY 6 FUNDS ESTEST CONST COST
TYLER	GREGG	SH 135	0377-01-900	1		C		$0
DESCRIPTION:	REHABILITATE BRIDGE AND APPROACHES							$0
LIMITS FROM:	AT PRAIRIE CREEK			TO: STR# 377-1-16				$780,000
NBI NUMBERS:100930037701016							3/2005	$780,000
TYLER	VAN ZANDT	IH 20	0495-02-900	0.1		C		$0
DESCRIPTION:	REHABILITATE BRIDGE AND APPROACHES							$0
LIMITS FROM:	AT FM 47			TO: STR# 306				$1,462,000
NBI NUMBERS:102340049502306							5/2002	$1,462,000
TYLER	HENDERSON	FM 314	0745-02-900	0.1		C		$0
DESCRIPTION:	REHABILTATE BRIDGE AND APPROACHES							$0
LIMITS FROM:	AT KICKAPOO CREEK			TO: STR# 012				$525,000
NBI NUMBERS:101080074502012							3/2005	$525,000
TYLER	SMITH	FM 850	1163-01-014	0.1		C		$0
DESCRIPTION:	REHABILITATE BRIDGES AND APPROACHES							$0
LIMITS FROM:	AT MUD CREEK, E OF TYLER			TO: 0.5 MI W OF FM 2607				$615,000
NBI NUMBERS:102120116301003							3/2005	$615,000
TYLER	WOOD	FM 1254	1390-03-005	0.128		C		$0
DESCRIPTION:	REHABILITATE BRIDGE & APPROACHES							$0
LIMITS FROM:	AT LAKE FORK CREEK			TO: STR# 005				$560,000
NBI NUMBERS:102500139003005							3/2005	$560,000
TYLER	GREGG	FM 1845	1763-02-900	0.16		C		$0
DESCRIPTION:	REHABILTATE BRIDGE AND APPROACHES							$0
LIMITS FROM:	AT HAWKINS CREEK, N OF LONGVIEW			TO: STR# 001				$350,000
NBI NUMBERS:100930176302001							10/2003	$350,000
TYLER	GREGG	FM 2087	1931-01-011	0.1		C		$0
DESCRIPTION:	REPLACE BRIDGES AND APPROACHES							$0
LIMITS FROM:	AT SABINE RIVER			TO: .				$1,135,000
NBI NUMBERS:100930193101002							3/2005	$1,135,000
TYLER	GREGG	FM 2087	1931-01-012	0.1		C		$0
DESCRIPTION:	REPLACE BRIDGE AND APPROACHES							$0
LIMITS FROM:	AT BULLHIDE SLOUGH			TO: .				$590,000
NBI NUMBERS:100930193101001							3/2005	$590,000
TYLER	WOOD	FM 2422	2274-01-900	0.1		C		$0
DESCRIPTION:	REHABILITATE BRIDGE AND APPROACHES							$0
LIMITS FROM:	AT BLACKHAWK CREEK, S OF US 80			TO: STR# 001 (EAST OF MINEOLA)				$213,000
NBI NUMBERS:102500227401001							10/2003	$213,000
TYLER	WOOD	US 80	0095-09-033	0.1		C		$0
DESCRIPTION:	REHABILITATE BRIDGES AND APPROACHES							$0
LIMITS FROM:	AT SABINE RIVER RELIEF			TO: .				$3,000,000
NBI NUMBERS:102500009509066							3/2005	$3,000,000
TYLER	SMITH	SH 64	0245-06-064	0.1		C		$0
DESCRIPTION:	REHABILITATE BRIDGES AND APPROACHES							$0
LIMITS FROM:	AT MP PAC RR & HIGHLAND			TO: .				$960,000
NBI NUMBERS:102120024506026							3/2005	$960,000
TYLER	SMITH	IH 20	0495-04-048	0.1		C		$0
DESCRIPTION:	REHABILITATE BRIDGES AND APPROACHES							$0
LIMITS FROM:	FRONTAGE ROAD AT PRAIRIE CREEK			TO: .				$224,000
NBI NUMBERS:102120049504062							3/2005	$224,000
TYLER	HENDERSON	SH 198	0646-05-901	0.568		C		$0
DESCRIPTION:	REPLACE EXISTING 2-LN FACILITY WITH 4-LN STRUCTURE							$0
LIMITS FROM:	AT CANEY CREEK BR,N OF MALAKOFF			TO: STR# 027, CEDAR CREEK RESERVOIR				$13,300,000
NBI NUMBERS:101080064605027							6/2005	$13,300,000
TYLER	HENDERSON	SH 198	0646-05-903	0.659		C		$0
DESCRIPTION:	REPLACE EXISTING 2-LN FACILITY WITH 4-LN STRUCTURE							$0
LIMITS FROM:	AT CLEAR CRK BR, 1 MI N OF RM 3054			TO: STR# 026, CEDAR CREEK RESERVOIR				$15,300,000
NBI NUMBERS:101080064605026							6/2005	$15,300,000
TYLER	HENDERSON	SH 198	1668-01-013	0.773		C		$0
DESCRIPTION:	RECONSRUCT BRIDGE TO PROVIDE 4-LN FACILITY							$0
LIMITS FROM:	AT TWIN CREEK BR,1.9 MI S OF SH 334			TO: STR# 003, CEDAR CREEK RESERVOIR				$18,000,000
NBI NUMBERS:101080166801003							6/2005	$18,000,000

PROJECT HAS ADVANCED TO A HIGHER AUTHORIZATION.

CATEGORY 6 - ON-SYSTEM STRUCTURE REPLACEMENT AND REHABILITATION

DISTRICT	COUNTY	HWY NO	CONT-SECT-JOB	LENGTH MILES	SCHED DT	LEVEL OF AUTHORITY	OTHER CATEGORIES DATE OF LATEST ESTEST	OTHER PARTICIPATION OTHER CAT FUNDS	CATEGORY 6 FUNDS CONST COST
				TYLER TOTAL:					$0
				30 PROJECTS					$0
									$72,741,000
									$72,741,000

PROJECT HAS ADVANCED TO A HIGHER AUTHORIZATION.

DISTRICT	COUNTY	HWY NO	CONT-SECT-JOB	LENGTH MILES	SCHED DT	LEVEL OF AUTHORITY	OTHER CATEGORIES DATE OF LATEST	OTHER PARTICIPATION OTHER CAT FUNDS CATEGORY 6 FUNDS ESTEST CONST COST
WACO	MC LENNAN	IH 35	0015-01-908	0.001	2006	C		$0
DESCRIPTION:	REPLACE BRIDGE AND APPROACHES							$0
LIMITS FROM:	@ FM 2113 UP			TO:	(STR #138)			$862,000
NBI NUMBERS:091610001501138							10/2003	$862,000
WACO	BELL	SH 95	0320-02-025	1.902	2006	C		$0
DESCRIPTION:	REPLACE BRIDGE AND APPROACHES							$0
LIMITS FROM:	@ LITTLE RIVER			TO:	.			$6,778,350
NBI NUMBERS:090140032002048							5/2005	$6,778,350
WACO	BOSQUE	FM 56	0398-01-035	0.37	2006	C		$0
DESCRIPTION:	REPLACE BRIDGE AND APPROACHES							$0
LIMITS FROM:	@ N BOSQUE RIVER			TO:	.			$3,690,493
NBI NUMBERS:090180039801026							6/2005	$3,690,493
WACO	MC LENNAN	IH 35	0015-01-909	0.001	2007	C		$0
DESCRIPTION:	REPLACE BRIDGE AND APPROACHES							$0
LIMITS FROM:	FM 2837 UP			TO:	(STR #172)			$1,120,000
NBI NUMBERS:091610001501172							10/2003	$1,120,000
WACO	MC LENNAN	IH 35	0015-01-966	0.001	2007	C		$0
DESCRIPTION:	REPLACE BRIDGE AND APPROACHES							$0
LIMITS FROM:	@ FM 2837 UNDERPASS			TO:	(STR #133)			$811,000
NBI NUMBERS:091610001501133							10/2004	$811,000
WACO	MC LENNAN	IH 35	0015-01-967	0.001	2007	C		$0
DESCRIPTION:	REPLACE BRIDGE AND APPROACHES							$0
LIMITS FROM:	@ FM 3148 UNDERPASS			TO:	(STR #173)			$974,000
NBI NUMBERS:091610001501173							10/2004	$974,000
WACO	BELL	IH 35	0015-06-080	0.002	2007	C		$0
DESCRIPTION:	REPLACE BRIDGE AND APPROACHES							$0
LIMITS FROM:	LP 121 CROSSES OVER IH 35			TO:	(STR #194)			$1,235,000
NBI NUMBERS:090140001506194							3/2005	$1,235,000
WACO	BELL	IH 35	0015-06-906	0.001	2007	C		$0
DESCRIPTION:	REPLACE BRIDGE AND APPROACHES							$0
LIMITS FROM:	@ LAMPASAS RV SB FRTG			TO:	(STR #055)			$1,610,000
NBI NUMBERS:090140001506055							10/2003	$1,610,000
WACO	HILL	FM 2719	0019-03-023	0.002	2007	C		$0
DESCRIPTION:	REPLACE BRIDGE AND APPROACHES							$0
LIMITS FROM:	@ TRIB MAJORS BR			TO:	(STR #020)			$197,000
NBI NUMBERS:091100001903020							3/2005	$197,000
WACO	HILL	FM 2719	0019-03-024	0.001	2007	C		$0
DESCRIPTION:	REPLACE BRIDGE AND APPROACHES							$0
LIMITS FROM:	@ MAJORS BRANCH			TO:	(STR #019)			$197,000
NBI NUMBERS:091100001903019							3/2005	$197,000
WACO	LIMESTONE	US 84	0056-03-053	0.001	2007	C		$0
DESCRIPTION:	REPLACE EXISTING RAILROAD OVERPASS							$0
LIMITS FROM:	@ UNION PACIFIC RR OP			TO:	(STR #030)			$5,676,000
NBI NUMBERS:091470005603030							3/2005	$5,676,000
WACO	BOSQUE	FM 56	0398-01-032	0.2	2007	C		$0
DESCRIPTION:	REPLACE BRIDGE AND APPROACHES							$0
LIMITS FROM:	@ COON CREEK			TO:	(STR #027)			$1,056,000
NBI NUMBERS:090180039801027							3/2005	$1,056,000
WACO	LIMESTONE	FM 147	0752-06-018	0.1	2007	C		$0
DESCRIPTION:	REPLACE BRIDGE AND APPROACHES							$0
LIMITS FROM:	@ ROCKY CREEK			TO:	.			$568,000
NBI NUMBERS:091470075206005							3/2005	$568,000
WACO	FALLS	FM 434	1077-01-018	0.001	2007	C		$0
DESCRIPTION:	REHAB BRIDGE AND APPROACHES							$0
LIMITS FROM:	@ BRANCH OF COW BAYOU			TO:	.			$1,514,000
NBI NUMBERS:090740107701011							3/2005	$1,514,000
WACO	FALLS	FM 434	1077-01-020	0.001	2007	C		$0
DESCRIPTION:	REPLACE BRIDGE AND APPROACHES							$0
LIMITS FROM:	@ LONG BRANCH			TO:	(STR #009)			$428,000
NBI NUMBERS:090740107701009							3/2005	$428,000

PROJECT HAS ADVANCED TO A HIGHER AUTHORIZATION.

DISTRICT	COUNTY	HWY NO	CONT-SECT-JOB	LENGTH MILES	SCHED DT	LEVEL OF AUTHORITY	OTHER CATEGORIES DATE OF LATEST ESTEST	OTHER PARTICIPATION OTHER CAT FUNDS CATEGORY 6 FUNDS CONST COST
WACO	FALLS	FM 434	1077-01-021	0.001	2007	C		$0
DESCRIPTION:	REPLACE BRIDGE AND APPROACHES							$0
LIMITS FROM:	@ COW BAYOU			TO:	(STR #010)			$818,000
NBI NUMBERS:090740107701010							3/2005	$818,000
WACO	BELL	IH 35	0015-04-906	0.001	2008	C		$0
DESCRIPTION:	REPLACE BRIDGE AND APPROACHES							$0
LIMITS FROM:	@ LITTLE ELM CRK SB FRTG			TO:	(STR #143)			$476,000
NBI NUMBERS:090140001504143							10/2003	$476,000
WACO	BOSQUE	SH 22	0121-01-037	0.489	2008	C		$0
DESCRIPTION:	REPLACE BRIDGE AND APPROACHES							$0
LIMITS FROM:	@ BOSQUE RIVER			TO:	.			$3,337,000
NBI NUMBERS:090180012101038							3/2005	$3,337,000
WACO	BELL	FM 436	0231-16-961	0.002	2008	C		$0
DESCRIPTION:	REPLACE BRIDGE AND APPROACHES							$0
LIMITS FROM:	@ LEON RIVER			TO:	(STR #042)			$1,030,000
NBI NUMBERS:090140023116042							3/2005	$1,030,000
WACO	HAMILTON	US 281	0251-01-044	0.1	2008	C		$0
DESCRIPTION:	WIDEN BRIDGES AND APPROACHES							$0
LIMITS FROM:	@ BOSQUE RIVER			TO:	.			$3,664,000
NBI NUMBERS:090980025101041							6/2005	$3,664,000
WACO	HILL	SH 174	0519-02-019	0.001	2008	C		$0
DESCRIPTION:	REPLACE BRIDGE AND APPROACHES							$0
LIMITS FROM:	@ BRAZOS RIVER_(LAKE WHITNEY)			TO:	(STR #005)			$11,100,000
NBI NUMBERS:091100051902005							6/2004	$11,100,000
WACO	BOSQUE	FM 219	0724-02-020	0.2	2008	C		$0
DESCRIPTION:	REHABILITATE BRIDGE AND APPROACHES							$0
LIMITS FROM:	@ BOSQUE RIVER RELIEF			TO:	(STR #016)			$1,204,000
NBI NUMBERS:090180072402016							3/2005	$1,204,000
WACO	LIMESTONE	FM 638	0996-02-960	0.001	2008	C		$0
DESCRIPTION:	REPLACE BRIDGE AND APPROACHES							$0
LIMITS FROM:	@ ELM SLOUGH			TO:	(STR #005)			$354,000
NBI NUMBERS:091470099602005							3/2005	$354,000
WACO	MC LENNAN	IH 35	0014-08-906	0.001	2009	C		$0
DESCRIPTION:	REPLACE BRIDGE AND APPROACHES							$0
LIMITS FROM:	@ FM 3149 UNDERPASS			TO:	(STR #177)			$1,550,000
NBI NUMBERS:091610001408177							10/2004	$1,550,000
WACO	MC LENNAN	IH 35	0014-08-907	0.001	2009	C		$0
DESCRIPTION:	REPLACE BRIDGE AND APPROACHES							$0
LIMITS FROM:	@ WIGGINS RD UNDERPASS			TO:	(STR #174)			$1,600,000
NBI NUMBERS:091610001408174							10/2004	$1,600,000
WACO	MC LENNAN	IH 35	0015-01-906	0.001	2009	C		$0
DESCRIPTION:	REPLACE BRIDGE AND APPROACHES							$0
LIMITS FROM:	LP 396 EASTBOUND UP			TO:	(STR #217)			$1,409,000
NBI NUMBERS:091610001501217							10/2003	$1,409,000
WACO	MC LENNAN	IH 35	0015-01-907	0.001	2009	C		$0
DESCRIPTION:	REPLACE BRIDGE AND APPROACHES							$0
LIMITS FROM:	LP 396 WESTBOUND UP			TO:	(STR #218)			$1,409,000
NBI NUMBERS:091610001501218							10/2003	$1,409,000
WACO	MC LENNAN	IH 35	0015-01-910	0.001	2009	C		$0
DESCRIPTION:	REPLACE BRIDGE AND APPROACHES							$0
LIMITS FROM:	@ FORREST AVE UP			TO:	(STR #298)			$1,800,000
NBI NUMBERS:091610001501298							10/2003	$1,800,000
WACO	BELL	IH 35	0015-07-060	0.124	2009	C		$0
DESCRIPTION:	REHAB BRIDGE AND APPROACHES							$0
LIMITS FROM:	AT SALADO CREEK			TO:	(SB FRTG RD)			$1,922,000
NBI NUMBERS:090140001507115							3/2005	$1,922,000
WACO	BELL	IH 35	0015-07-066	0.001	2009	C		$0
DESCRIPTION:	REHAB BRIDGE AND APPROACHES							$0
LIMITS FROM:	@ SALADO CREEK			TO:	(NB FRTG RDS)			$1,922,000
NBI NUMBERS:090140001507114							3/2005	$1,922,000

PROJECT HAS ADVANCED TO A HIGHER AUTHORIZATION.

DISTRICT	COUNTY	HWY NO	CONT-SECT-JOB	LENGTH MILES	SCHED DT	LEVEL OF AUTHORITY	OTHER CATEGORIES DATE OF LATEST	OTHER PARTICIPATION OTHER CAT FUNDS CATEGORY 6 FUNDS ESTEST CONST COST
WACO	CORYELL	FM 1783	1594-02-010	0.002	2009	C		$0
DESCRIPTION:	REPLACE BRIDGE AND APPROACHES							$0
LIMITS FROM:	@ COWHOUSE CREEK			TO:	(STR #002)			$971,000
NBI NUMBERS:	090500159402002						3/2005	$971,000
WACO	BELL	FM 2268	2136-01-015	0.001	2009	C		$0
DESCRIPTION:	REHABILITATE BRIDGE AND APPROACHES							$0
LIMITS FROM:	@ CAMPELL BRANCH			TO:	.			$417,000
NBI NUMBERS:	090140213601004						3/2005	$417,000
WACO	HILL	SH 81	0014-06-906	0.001		C		$0
DESCRIPTION:	REPLACE BRIDGE AND APPROACHES							$0
LIMITS FROM:	@ CR (OLD US 77) UNDERPASS			TO:	(STR #094)			$520,000
NBI NUMBERS:	091100001406094						3/2005	$520,000
WACO	MC LENNAN	BU 77-L	0014-10-906	0.001		C		$0
DESCRIPTION:	REPLACE BRIDGE AND APPROACHES							$0
LIMITS FROM:	@ BRAZOS RV (SB)			TO:	(STR #170)			$5,458,000
NBI NUMBERS:	091610001410170						3/2005	$5,458,000
WACO	BELL	IH 35	0015-14-105	0.373		C		$0
DESCRIPTION:	REHABILITATE BRIDGE AND APPROACHES							$0
LIMITS FROM:	UNDERPASS OF SH 53 (WB) (ADAMS AVE.			TO:	.			$10,979,000
NBI NUMBERS:	090140001514409						3/2005	$10,979,000
WACO	BELL	IH 35	0015-14-961	0.3		C		$0
DESCRIPTION:	REHABILITATE BRIDGE AND APPROACHES							$0
LIMITS FROM:	@ SH 53 UNDERPASS (EB)			TO:	(STR #408)			$8,359,000
NBI NUMBERS:	090140001514408						5/2002	$8,359,000
WACO	BOSQUE	FM 2602	0724-03-906	0.001		C		$0
DESCRIPTION:	REPLACE BRIDGE AND APPROACHES							$0
LIMITS FROM:	@ HOG CREEK			TO:	(STR #022)			$525,000
NBI NUMBERS:	090180072403022						10/2003	$525,000
WACO	LIMESTONE	FM 342	0831-02-906	0.001		C		$0
DESCRIPTION:	REPLACE BRIDGE AND APPROACHES							$0
LIMITS FROM:	@ COTTONWOOD CREEK			TO:	(STR #001)			$298,000
NBI NUMBERS:	091470083102001						10/2003	$298,000
WACO	HILL	FM 934	0888-01-906	0.001		C		$0
DESCRIPTION:	REPLACE BRIDGE AND APPROACHES							$0
LIMITS FROM:	@ TRIB OF HACKBERRY CRK			TO:	(STR #005)			$230,000
NBI NUMBERS:	091100088801005						3/2005	$230,000
WACO	HAMILTON	FM 221	0936-01-906	0.001		C		$0
DESCRIPTION:	REPLACE BRIDGE AND APPROACHES							$0
LIMITS FROM:	@ COWHOUSE CREEK			TO:	(STR #003)			$560,000
NBI NUMBERS:	090980093601003						10/2003	$560,000
WACO	LIMESTONE	FM 638	0996-02-906	0.001		C		$0
DESCRIPTION:	REPLACE BRIDGE AND APPROACHES							$0
LIMITS FROM:	@ TRIB OF ELM CREEK			TO:	(STR #004)			$260,000
NBI NUMBERS:	091470099602004						3/2005	$260,000
WACO	BELL	FM 1123	1308-01-906	0.001		C		$0
DESCRIPTION:	REPLACE BRIDGE AND APPROACHES							$0
LIMITS FROM:	@ SALADO CREEK			TO:	(STR #002)			$577,000
NBI NUMBERS:	090140130801002						3/2005	$577,000
WACO	MC LENNAN	FM 2311	2174-01-906	0.001		C		$0
DESCRIPTION:	REPLACE BRIDGE AND APPROACHES							$0
LIMITS FROM:	@ RICE CREEK			TO:	(STR #004)			$1,008,000
NBI NUMBERS:	091610217401004						3/2005	$1,008,000
WACO	MC LENNAN	IH 35	0015-02-906	0.001		C		$0
DESCRIPTION:	REPLACE BRIDGE AND APPROACHES							$0
LIMITS FROM:	@ FM 107 MAINLANE UP			TO:	(STR #121)			$688,000
NBI NUMBERS:	091610001502121						10/2003	$688,000
WACO	BELL	IH 35	0015-04-960	0.2		C		$0
DESCRIPTION:	REHABILITATE BRIDGE AND APPROACHES							$0
LIMITS FROM:	ON SB FRTG RD @ DEER CREEK			TO:	(STR #152)			$1,076,000
NBI NUMBERS:	090140001504152						5/2002	$1,076,000

PROJECT HAS ADVANCED TO A HIGHER AUTHORIZATION.

CATEGORY 6 - ON-SYSTEM STRUCTURE REPLACEMENT AND REHABILITATION

DISTRICT	COUNTY	HWY NO	CONT-SECT-JOB	LENGTH MILES	SCHED DT	LEVEL OF AUTHORITY	OTHER CATEGORIES DATE OF LATEST	OTHER PARTICIPATION OTHER CAT FUNDS ESTEST CONST COST	CATEGORY 6 FUNDS
WACO	MC LENNAN	SH 6	0258-09-900	1		C	(10)		$0
DESCRIPTION:	REHABILITATE BRIDGE AND APPROACHES								$3,974,000
LIMITS FROM:	@ LAKE WACO (NB & SB ML)			TO: .					$30,185,000
NBI NUMBERS:091610025809067; 091610025809068							5/2002		$34,159,000
WACO	BOSQUE	FM 219	0724-02-906	0.001		C			$0
DESCRIPTION:	REPLACE BRIDGE AND APPROACHES								$0
LIMITS FROM:	FM 219 @ N BOSQUE RV			TO: (STR #015)					$937,000
NBI NUMBERS:090180072402015							10/2004		$937,000
WACO	BOSQUE	FM 219	0724-02-907	0.001		C			$0
DESCRIPTION:	REPLACE BRIDGE AND APPROACHES								$0
LIMITS FROM:	FM 219 @ CHILDRESS CRK			TO: (STR #014)					$360,000
NBI NUMBERS:090180072402014							10/2004		$360,000
WACO	BELL	FM 817	0015-05-960	0.001		C			$0
DESCRIPTION:	REHABILITATE BRIDGE AND APPROACHES								$0
LIMITS FROM:	@ LEON RIVER			TO: (STR #60)					$3,166,000
NBI NUMBERS:090140001505060							3/2005		$3,166,000
WACO	MC LENNAN	US 84	0055-08-960	0.4		C			$0
DESCRIPTION:	REHABILITATE BRIDGE AND APPROACHES								$0
LIMITS FROM:	@ SH 6 UNDERPASS (SBML)			TO: (STR #080)					$5,243,000
NBI NUMBERS:091610005508080							3/2005		$5,243,000
WACO	BELL	LP 363	0184-04-960	0.3		C			$0
DESCRIPTION:	REHABILITATE BRIDGE AND APPROACHES								$0
LIMITS FROM:	@ 57TH ST UNDERPASS			TO: (NBML) (STR #034)					$2,318,000
NBI NUMBERS:090140018404034							5/2002		$2,318,000
WACO	BELL	LP 363	0184-04-961	0.3		C			$0
DESCRIPTION:	REHABILITATE BRIDGE AND APPROACHES								$0
LIMITS FROM:	@ 57TH ST UNDERPASS			TO: (SBML) (STR #033)					$2,318,000
NBI NUMBERS:090140018404033							5/2002		$2,318,000
WACO	MC LENNAN	LP 2	0209-01-960	0.4		C			$0
DESCRIPTION:	REHABILITATE BRIDGE AND APPROACHES								$0
LIMITS FROM:	@ WACO CR & RAILROAD			TO: OVERPASS (NBML)(STR O68)					$3,164,000
NBI NUMBERS:091610020901068							5/2002		$3,164,000
WACO	MC LENNAN	SH 6	0258-09-961	0.1		C			$0
DESCRIPTION:	REHABILITATE BRIDGE AND APPROACHES								$0
LIMITS FROM:	@ RR OVERPASS (SBML)			TO: (STR #63)					$1,738,000
NBI NUMBERS:091610025809063							5/2002		$1,738,000
WACO	BELL	IH 35	0015-14-906	0.001		C			$0
DESCRIPTION:	REPLACE BRIDGE AND APPROACHES								$0
LIMITS FROM:	@ NOLAN CRK SB FRTG			TO: (STR #207)					$589,000
NBI NUMBERS:090140001514207							3/2005		$589,000
WACO	BELL	IH 35	0015-14-907	0.001		C			$0
DESCRIPTION:	REPLACE BRIDGE AND APPROACHES								$0
LIMITS FROM:	@ PEPPER CRK FRTG			TO: (STR #353)					$148,000
NBI NUMBERS:090140001514353							3/2005		$148,000
WACO	HILL	SH 81	0014-05-031	0.2		C			$0
DESCRIPTION:	REHAB BRIDGE AND APPROACHES								$0
LIMITS FROM:	@ MAJORS BRANCH			TO: .					$612,000
NBI NUMBERS:091100001405025							3/2005		$612,000
WACO	HILL	SH 81	0014-05-032	0.08		C			$0
DESCRIPTION:	REHAB BRIDGE AND APPROACHES								$0
LIMITS FROM:	@ TRIB OF ISLAND CREEK			TO: .					$326,000
NBI NUMBERS:091100001405023							3/2005		$326,000
WACO	MC LENNAN	BU 77-L	0014-10-053	0.1		C			$0
DESCRIPTION:	REHAB BRIDGE AND APPROACHES								$0
LIMITS FROM:	@ US 84 FRTG RDS (POTTS INTERCHG)			TO: (MID LEVEL)					$4,297,000
NBI NUMBERS:091610001410108							3/2005		$4,297,000
WACO	MC LENNAN	SH 6	0049-01-906	0.001		C			$0
DESCRIPTION:	REPLACE BRIDGE AND APPROACHES								$0
LIMITS FROM:	@ TEHUACANA CRK RELIEF			TO: (NB) (STR #004)					$512,000
NBI NUMBERS:091610004901004							10/2004		$512,000

PROJECT HAS ADVANCED TO A HIGHER AUTHORIZATION.

DISTRICT	COUNTY	HWY NO	CONT-SECT-JOB	LENGTH MILES	SCHED DT	LEVEL OF AUTHORITY	OTHER CATEGORIES DATE OF LATEST	OTHER PARTICIPATION OTHER CAT FUNDS CATEGORY 6 FUNDS ESTEST CONST COST
WACO	MC LENNAN	SH 6	0049-01-907	0.001		C		$0
DESCRIPTION:	REPLACE BRIDGE AND APPROACHES							$0
LIMITS FROM:	@ TEHUACANA CRK RELIEF #2			TO: (NB) (STR #005)				$512,000
NBI NUMBERS:091610004901005							10/2004	$512,000
WACO	MC LENNAN	SP 298	0055-08-961	0.001		C		$0
DESCRIPTION:	REHAB BRIDGE AND APPROACHES							$0
LIMITS FROM:	@ S LP 396WB			TO: (STR #077)				$984,000
NBI NUMBERS:091610005508077							3/2005	$984,000
WACO	BELL	SH 53	0184-03-960	0.4		C		$0
DESCRIPTION:	REHABILITATE BRIDGE AND APPROACHES							$0
LIMITS FROM:	@ RAILROAD OVERPASS			TO: (WB) (STR #027)				$1,898,000
NBI NUMBERS:090140018403027							5/2002	$1,898,000
WACO	MC LENNAN	LP 396	0258-10-960	0.1		C		$0
DESCRIPTION:	REHABILITATE BRIDGE AND APPROACHES							$0
LIMITS FROM:	@ UNION PACIFIC RR OP			TO: (VALLEY MILLS DR(STR #34)				$3,770,000
NBI NUMBERS:091610025810034							3/2005	$3,770,000
WACO	BELL	SH 95	0320-02-027	0.001		C		$0
DESCRIPTION:	REHAB BRIDGE AND APPROACHES							$0
LIMITS FROM:	@ CATHEY CREEK			TO: .				$1,502,000
NBI NUMBERS:090140032002051							3/2005	$1,502,000
WACO	BELL	SH 95	0320-02-030	0.2		C		$0
DESCRIPTION:	REHAB BRIDGE AND APPROACHES							$0
LIMITS FROM:	@ WILLOW CREEK			TO: (STR #049)				$1,502,000
NBI NUMBERS:090140032002049							3/2005	$1,502,000
WACO	BELL	SH 95	0320-02-031	0.2		C		$0
DESCRIPTION:	REPLACE BRIDGE AND APPROACHES							$0
LIMITS FROM:	@ RUNNELS CREEK			TO: (STR #050)				$1,215,000
NBI NUMBERS:090140032002050							3/2005	$1,215,000
WACO	BELL	SH 95	0320-02-960	0.001		C		$0
DESCRIPTION:	REHAB BRIDGE AND APPROACHES							$0
LIMITS FROM:	@ INDIAN CREEK			TO: (STR #054)				$1,130,000
NBI NUMBERS:090140032002054							11/2002	$1,130,000
WACO	MC LENNAN	SH 317	0398-02-906	0.001		C		$0
DESCRIPTION:	REPLACE BRIDGE AND APPROACHES							$0
LIMITS FROM:	SH 317 @ HOG CREEK			TO: (STR #015)				$710,000
NBI NUMBERS:091610039802015							10/2004	$710,000
WACO	FALLS	BS 7-B	0513-03-018	0.2		C		$0
DESCRIPTION:	REHAB BRIDGE AND APPROACHES							$0
LIMITS FROM:	@ GOODWIN BRANCH			TO: (STR #006)				$385,000
NBI NUMBERS:090740051303006							3/2005	$385,000
WACO	HILL	FM 933	0656-01-906	0.001		C		$0
DESCRIPTION:	REPLACE BRIDGE AND APPROACHES							$0
LIMITS FROM:	FM 933 @ NOLAN CRK			TO: (STR #004)				$937,000
NBI NUMBERS:091100065601004							10/2004	$937,000
WACO	CORYELL	FM 116	0724-01-041	0.2		C		$0
DESCRIPTION:	REHAB BRIDGE AND APPROACHES							$0
LIMITS FROM:	@ COWHOUSE CREEK			TO: (STR #018)				$3,148,000
NBI NUMBERS:090500072401018							3/2005	$3,148,000
WACO	MC LENNAN	FM 185	1969-01-906	0.001		C		$0
DESCRIPTION:	REPLACE BRIDGE AND APPROACHES							$0
LIMITS FROM:	FM 185 @ TONK CREEK			TO: (STR #001)				$1,200,000
NBI NUMBERS:091610196901001							10/2004	$1,200,000
WACO	MC LENNAN	FM 185	1969-01-907	0.001		C		$0
DESCRIPTION:	REPLACE BRIDGE AND APPROACHES							$0
LIMITS FROM:	FM 185 @ TONK CRK			TO: (STR #002)				$1,200,000
NBI NUMBERS:091610196901002							10/2004	$1,200,000
WACO	MC LENNAN	FM 185	1969-01-908	0.001		C		$0
DESCRIPTION:	REPLACE BRIDGE AND APPROACHES							$0
LIMITS FROM:	FM 185 @ HOG CREEK			TO: (STR #004)				$641,000
NBI NUMBERS:091610196901004							10/2004	$641,000

PROJECT HAS ADVANCED TO A HIGHER AUTHORIZATION.

CATEGORY 6 - ON-SYSTEM STRUCTURE REPLACEMENT AND REHABILITATION

DISTRICT	COUNTY	HWY NO	CONT-SECT-JOB	LENGTH MILES	SCHED DT	LEVEL OF AUTHORITY	OTHER CATEGORIES DATE OF LATEST ESTEST	OTHER PARTICIPATION OTHER CAT FUNDS CATEGORY 6 FUNDS CONST COST
				WACO TOTAL:				$0
				75 PROJECTS				$3,974,000
								$168,884,843
								$172,858,843

PROJECT HAS ADVANCED TO A HIGHER AUTHORIZATION.

DISTRICT	COUNTY	HWY NO	CONT-SECT-JOB	LENGTH MILES	SCHED DT	LEVEL OF AUTHORITY	OTHER CATEGORIES DATE OF LATEST ESTEST CONST COST	OTHER PARTICIPATION OTHER CAT FUNDS CATEGORY 6 FUNDS
WICHITA FALLS	BAYLOR	US 183	0125-01-038	0.001	2006	C		$0
DESCRIPTION:	REHABILITATE BRIDGE AND APPROACHES							$0
LIMITS FROM:	AT CACHE CREEK			TO: .				$379,547
NBI NUMBERS:030120012501002							3/2005	$379,547
WICHITA FALLS	COOKE	IH 35	0195-01-090	15.211	2006	C		$0
DESCRIPTION:	REHABILITATE BRIDGE AND APPROACHES							$0
LIMITS FROM:	ON IH 35, FRONTAGE ROAD			TO: .				$776,346
NBI NUMBERS:030490019501083							3/2005	$776,346
WICHITA FALLS	THROCKMORTO	SH 79	0284-02-022	0.1	2006	C		$0
DESCRIPTION:	REPLACE BRIDGE AND APPROACHES							$0
LIMITS FROM:	AT BOGGY CREEK			TO: .				$640,793
NBI NUMBERS:032240028402003							3/2005	$640,793
WICHITA FALLS	WILBARGER	FM 91	0702-01-011	0.1	2006	C		$0
DESCRIPTION:	REPLACE BRIDGE AND APPROACHES							$0
LIMITS FROM:	AT WANDERER'S CREEK			TO: .				$276,034
NBI NUMBERS:032440070201006							3/2005	$276,034
WICHITA FALLS	MONTAGUE	FM 677	1352-01-015	0.058	2006	C		$0
DESCRIPTION:	REPLACE BRIDGE AND APPROACHES							$0
LIMITS FROM:	AT WILLA WALLA CREEK			TO: .				$354,901
NBI NUMBERS:031690135201004							3/2005	$354,901
WICHITA FALLS	MONTAGUE	FM 677	1352-01-017	0.1	2006	C		$0
DESCRIPTION:	REPLACE BRIDGE AND APPROACHES							$0
LIMITS FROM:	AT CLEAR CREEK			TO: .				$473,201
NBI NUMBERS:031690135201003							3/2005	$473,201
WICHITA FALLS	YOUNG	FM 3109	3149-02-010	0.001	2006	C		$0
DESCRIPTION:	REPLACE BRIDGE AND APPROACHES							$0
LIMITS FROM:	AT GAGES CREEK			TO: .				$630,935
NBI NUMBERS:032520314902001							3/2005	$630,935
WICHITA FALLS	CLAY	SH 79	0282-01-014	0.1	2007	C		$0
DESCRIPTION:	REPLACE BRIDGE AND APPROACHES							$0
LIMITS FROM:	AT DRAW 0.4 MI SOUTH OKLA STATE LIN			TO: .				$3,524,362
NBI NUMBERS:030390028201006							3/2005	$3,524,362
WICHITA FALLS	MONTAGUE	FM 677	0423-02-016	0.001	2007	C		$0
DESCRIPTION:	REPLACE BRIDGE AND APPROACHES							$0
LIMITS FROM:	AT COBB HOLLOW			TO: .				$447,704
NBI NUMBERS:031690042302006							5/2002	$447,704
WICHITA FALLS	COOKE	FM 922	0845-03-048	0.024	2007	C		$0
DESCRIPTION:	REHABILITATE BRIDGE AND APPROACHES							$0
LIMITS FROM:	AT WILLIAM CREEK			TO: .				$354,901
NBI NUMBERS:030490084503014							3/2005	$354,901
WICHITA FALLS	THROCKMORTO	SH 222	0982-03-011	0.15	2007	C		$0
DESCRIPTION:	REHABILITATE BRIDGE AND APPROACHES							$0
LIMITS FROM:	AT MILLER CREEK			TO: .				$354,901
NBI NUMBERS:032240098203007							3/2005	$354,901
WICHITA FALLS	COOKE	FM 1630	1609-01-019	0.079	2007	C		$0
DESCRIPTION:	REPLACE BRIDGE AND APPROACHES							$0
LIMITS FROM:	AT CLEAR CREEK			TO: .				$627,699
NBI NUMBERS:030490160901003							5/2002	$627,699
WICHITA FALLS	WILBARGER	US 287	0043-05-920	0.047	2008	C		$0
DESCRIPTION:	REHABILITATE BRIDGE AND APPROACHES							$0
LIMITS FROM:	AT CONDON SPRINGS NORTHBOUND			TO: .				$1,310,000
NBI NUMBERS:032440004305104							10/2004	$1,310,000
WICHITA FALLS	WICHITA	IH 44	0156-07-913	1	2008	C		$0
DESCRIPTION:	REPLACE BRIDGE AND APPROACHES							$0
LIMITS FROM:	AT FM 890			TO: .				$1,336,000
NBI NUMBERS:032430015607036							10/2004	$1,336,000
WICHITA FALLS	WICHITA	IH 44	0156-07-914	0.1	2008	C		$0
DESCRIPTION:	REPLACE BRIDGE AND APPROACHES							$0
LIMITS FROM:	ON W FRONTAGE RD/OLD BACON SWITCH			TO: ROAD AT TRIBUTARY OF GILBERT CREEK				$121,000
NBI NUMBERS:032430015607057							10/2004	$121,000

PROJECT HAS ADVANCED TO A HIGHER AUTHORIZATION.

CATEGORY 6 - ON-SYSTEM STRUCTURE REPLACEMENT AND REHABILITATION

DISTRICT	COUNTY	HWY NO	CONT-SECT-JOB	LENGTH MILES	SCHED DT	LEVEL OF AUTHORITY	OTHER CATEGORIES DATE OF LATEST ESTEST	OTHER PARTICIPATION OTHER CAT FUNDS CATEGORY 6 FUNDS CONST COST
WICHITA FALLS	COOKE	FM 51	0312-01-060	0.097	2008	C		$0
DESCRIPTION:	REPLACE BRIDGE AND APPROACHES							$0
LIMITS FROM:	AT PECAN CREEK			TO: .				$650,000
NBI NUMBERS:030490031201076							11/2003	$650,000
WICHITA FALLS	CLAY	SH 148	0391-03-910	1	2008	C		$0
DESCRIPTION:	REPLACE BRIDGE AND APPROACHES							$0
LIMITS FROM:	AT TURKEY CREEK			TO: .				$640,380
NBI NUMBERS:030390039103014							10/2004	$640,380
WICHITA FALLS	WILBARGER	FM 2072	1856-02-915	0.1	2008	C		$0
DESCRIPTION:	REPLACE BRIDGE AND APPROACHES							$0
LIMITS FROM:	AT DRAW			TO: .				$261,000
NBI NUMBERS:032440185602001							10/2004	$261,000
WICHITA FALLS	WICHITA	BU 287J	0043-17-912	1	2009	C		$0
DESCRIPTION:	REPLACE BRIDGE AND APPROACHES							$0
LIMITS FROM:	AT MIDDLE FORK POND CREEK			TO: .				$373,000
NBI NUMBERS:032430004317034							10/2004	$373,000
WICHITA FALLS	WILBARGER	US 283	0124-03-055	1.022	2009	C		$0
DESCRIPTION:	BRIDGE REPLACEMENT							$0
LIMITS FROM:	AT PEASE RIVER BRIDGE AND TWO RELIE			TO: UCTURES				$9,990,441
NBI NUMBERS:032440012403020; 032440012403022; 032440012403021							5/2002	$9,990,441
WICHITA FALLS	CLAY	US 287	0224-02-911	1	2009	C		$0
DESCRIPTION:	REPLACE BRIDGE AND APPROACHES							$0
LIMITS FROM:	AT WINN-GRAY ROAD AT SMITH CREEK			TO: .				$397,800
NBI NUMBERS:030390022402031							10/2004	$397,800
WICHITA FALLS	WICHITA	FM 368	0804-04-915	0.1	2009	C		$0
DESCRIPTION:	REPLACE BRIDGE AND APPROACHES							$0
LIMITS FROM:	AT DRAW			TO: .				$172,000
NBI NUMBERS:032430080404009							10/2004	$172,000
WICHITA FALLS	WICHITA	FM 368	0804-04-916	0.1	2009	C		$0
DESCRIPTION:	REPLACE BRIDGE AND APPROACHES							$0
LIMITS FROM:	AT DRAW			TO: .				$201,000
NBI NUMBERS:032430080404010							10/2004	$201,000
WICHITA FALLS	WICHITA	US 82	0044-01-073	0.169		C		$0
DESCRIPTION:	REHABILITATE BRIDGE AND APPROACHES							$0
LIMITS FROM:	432' NORTH			TO: 264' SOUTH OF THE SOUTHBOUND O/P OF				$1,281,586
NBI NUMBERS:032430004401101							3/2005	$1,281,586
				WICHITA FALLS TOTAL:				$0
				24 PROJECTS				$0
								$25,575,531
								$25,575,531

PROJECT HAS ADVANCED TO A HIGHER AUTHORIZATION.

DISTRICT	COUNTY	HWY NO	CONT-SECT-JOB	LENGTH MILES	SCHED DT	LEVEL OF AUTHORITY	OTHER CATEGORIES DATE OF LATEST ESTEST CONST COST	OTHER PARTICIPATION OTHER CAT FUNDS CATEGORY 6 FUNDS
YOAKUM	WHARTON	BU 59-S	0089-15-016	0.3	2006	C		$0
DESCRIPTION:	REPLACE BRIDGE AND APPROACHES							$0
LIMITS FROM:	AT TRES PALACIOS RIVER			TO: STR # 0089-15-025				$550,000
NBI NUMBERS:132410008915025							9/2004	$550,000
YOAKUM	MATAGORDA	SH 35	0179-04-083	0.636	2006	C		$0
DESCRIPTION:	REHABILITATE BRIDGE & APPROACHES							$0
LIMITS FROM:	@ COLORADO RIVER RELIEF			TO: STR #0179-04-058 (NORTH BOUND LANE)				$2,462,270
NBI NUMBERS:131580017904058							5/2005	$2,462,270
YOAKUM	MATAGORDA	SH 35	0179-04-084	0.407	2006	C		$0
DESCRIPTION:	REHABILITATE BRIDGE & APPROACHES							$0
LIMITS FROM:	@ COLORADO RIVER (NORTH BOUND LANE)			TO: STR # 0179-04-059				$4,345,424
NBI NUMBERS:131580017904059							5/2005	$4,345,424
YOAKUM	MATAGORDA	FM 2031	0604-01-040	0.635	2006	C		$0
DESCRIPTION:	CONSTRUCT NEW BRIDGE							$0
LIMITS FROM:	SH 60 (OVER INTRACOASTAL CANAL)			TO: 0.7 MILES SOUTH OF SH 60				$14,500,000
NBI NUMBERS:131580060401002							3/2005	$14,500,000
YOAKUM	WHARTON	FM 441	0837-01-013	0.085	2006	C		$0
DESCRIPTION:	REPLACE BRIDGE AND APPROACHES							$0
LIMITS FROM:	@ EAST MUSTANG CREEK			TO: STR # 0837-01-002				$251,383
NBI NUMBERS:132410083701002							6/2005	$251,383
YOAKUM	JACKSON	FM 530	1090-01-021	0.1	2006	C		$0
DESCRIPTION:	REPLACE BRIDGE AND APPROACHES							$0
LIMITS FROM:	AT SUTHERLAND CREEK			TO: STR# 109001002				$300,000
NBI NUMBERS:131210109001002							3/2005	$300,000
YOAKUM	JACKSON	FM 1157	1307-01-015	6.359	2006	C		$0
DESCRIPTION:	REPLACE 2 BRIDGES AND APPROACHES							$0
LIMITS FROM:	AT W CARANCAHUA CK. 2 & MUSTANG CK.			TO: #1307-01-004 AND 1307-01-005				$1,530,000
NBI NUMBERS:131210130701004; 131210130701005							3/2005	$1,530,000
YOAKUM	AUSTIN	SH 60	0240-01-021	0.2	2007	C		$0
DESCRIPTION:	REPLACE BRIDGE AND APPROACHES							$0
LIMITS FROM:	AT SAN BERNARD RIVER			TO: STR# 024001008				$2,900,000
NBI NUMBERS:130080024001008							3/2005	$2,900,000
YOAKUM	JACKSON	FM 616	0515-01-062	0.621	2007	C		$0
DESCRIPTION:	REHABILITATE BRIDGE & APPROACHES							$0
LIMITS FROM:	@ GARCITAS CREEK			TO: STR # 0515-01-017				$1,000,000
NBI NUMBERS:131210051501017							3/2005	$1,000,000
YOAKUM	LAVACA	FM 530	0515-04-027	0.621	2007	C		$0
DESCRIPTION:	REPLACE BRIDGE & APPROACHES							$0
LIMITS FROM:	@ NAVIDAD RIVER			TO: STR # 0515-04-009				$1,700,000
NBI NUMBERS:131430051504009							3/2005	$1,700,000
YOAKUM	CALHOUN	SH 316	0580-01-029	0.5	2007	C		$0
DESCRIPTION:	REPLACE BRIDGE AND APPROACHES							$0
LIMITS FROM:	AT TIDAL MARSH			TO: #0580-01-009				$420,000
NBI NUMBERS:130290058001009							3/2005	$420,000
YOAKUM	GONZALES	FM 1680	1442-03-014	0.621	2007	C		$0
DESCRIPTION:	REPLACE BRIDGE & APPROACHES							$0
LIMITS FROM:	@ DRAW			TO: STR # 1442-03-006				$200,000
NBI NUMBERS:130900144203006							3/2005	$200,000
YOAKUM	GONZALES	FM 1680	1442-03-015	0.5	2007	C		$0
DESCRIPTION:	REPLACE BRIDGE AND APPROACHES							$0
LIMITS FROM:	AT PEACH CREEK			TO: STR# 1442-03-001				$700,000
NBI NUMBERS:130900144203001							3/2005	$700,000
YOAKUM	FAYETTE	FM 1579	1498-01-008	1	2007	C		$0
DESCRIPTION:	REPLACE BRIDGE AND APPROACHES							$0
LIMITS FROM:	AT MIDDLE CREEK & EAST NAVIDAD RI.			TO: STR# 149801001 & 149801002				$1,152,000
NBI NUMBERS:130760149801001; 130760149801002							3/2005	$1,152,000
YOAKUM	VICTORIA	BU 77-S	0088-06-900	0.4	2008	C		$0
DESCRIPTION:	WIDEN BRIDGE AND APPROACHES							$0
LIMITS FROM:	AT GUADALUPE RIVER			TO: STR # 0088-06-029				$1,580,000
NBI NUMBERS:132350008806029							9/2004	$1,580,000

PROJECT HAS ADVANCED TO A HIGHER AUTHORIZATION.

DISTRICT	COUNTY	HWY NO	CONT-SECT-JOB	LENGTH MILES	SCHED DT	LEVEL OF AUTHORITY	OTHER CATEGORIES DATE OF LATEST ESTEST	OTHER PARTICIPATION OTHER CAT FUNDS CATEGORY 6 FUNDS CONST COST
YOAKUM	WHARTON	BU 59-R	0089-10-018	0.621	2008	C		$0
DESCRIPTION:	REPLACE BRIDGE AND APPROACHES							$0
LIMITS FROM:	@ WEST BERNARD CREEK			TO:	STR # 0089-10-043			$4,000,000
NBI NUMBERS:132410008910043							4/2005	$4,000,000
YOAKUM	LAVACA	US 77	0370-01-901	0.5	2008	C		$0
DESCRIPTION:	WIDEN BRIDGE AND APPROACHES							$0
LIMITS FROM:	AT CLARKS AND SUPPLEJACKS CREEK			TO:	STR# 0370-01-014, 0370-01-017			$1,000,000
NBI NUMBERS:131430037001014; 131430037001017							10/2004	$1,000,000
YOAKUM	AUSTIN	SH 159	0409-01-027	0.621	2008	C		$0
DESCRIPTION:	REHABILITATE BRIDGE & APPROACHES							$0
LIMITS FROM:	@ BRAZOS RIVER RELIEF			TO:	STR # 0409-01-010			$800,000
NBI NUMBERS:130080040901010							3/2005	$800,000
YOAKUM	COLORADO	US 90A	0446-02-900	0.428	2008	C		$0
DESCRIPTION:	WIDEN BRIDGE AND APPROACHES							$0
LIMITS FROM:	AT EAST SANDY CREEK			TO:	STR # 0446-02-027			$520,000
NBI NUMBERS:130450044602027							9/2004	$520,000
YOAKUM	COLORADO	US 90A	0446-02-901	0.428	2008	C		$0
DESCRIPTION:	WIDEN BRIDGE AND APPROACHES							$0
LIMITS FROM:	AT MIDDLE SANDY CREEK			TO:	STR # 0446-02-028			$520,000
NBI NUMBERS:130450044602028							9/2004	$520,000
YOAKUM	COLORADO	US 90A	0446-03-900	0.65	2008	C		$0
DESCRIPTION:	WIDEN BRIDGE AND APPROACHES							$0
LIMITS FROM:	AT COLORADO RIVER			TO:	STR # 0446-03-033			$4,600,000
NBI NUMBERS:130450044603033							9/2004	$4,600,000
YOAKUM	JACKSON	FM 822	0515-05-013	0.2	2008	C		$0
DESCRIPTION:	REPLACE BRIDGE AND APPROACHES							$0
LIMITS FROM:	AT MILBY BRANCH			TO:	STR # 0515-05-006			$200,000
NBI NUMBERS:131210051505006							3/2005	$200,000
YOAKUM	VICTORIA	FM 237	0941-04-900	0.464	2008	C		$0
DESCRIPTION:	WIDEN BRIDGE AND APPROACHES							$0
LIMITS FROM:	AT 12 MILE COLETO CREEK			TO:	STR # 0941-04-007			$1,130,000
NBI NUMBERS:132350094104007							9/2004	$1,130,000
YOAKUM	GONZALES	FM 532	1007-02-014	4.18	2008	C		$0
DESCRIPTION:	REPLACE 5 BRIDGES AND APPROACHES							$0
LIMITS FROM:	AT DENTON, PEACH & VANHAMS CREEKS			TO:	STR# 8,10,11,12,13			$1,400,000
NBI NUMBERS:130900100702008; 130900100702010; 130900100702011; 130900100702012							3/2005	$1,400,000
YOAKUM	LAVACA	FM 532	1007-03-900	0.1	2008	C		$0
DESCRIPTION:	WIDEN BRIDGE AND APPROACHES							$0
LIMITS FROM:	AT WEST PRONG OF THE LAVACA RIVER			TO:	STR# 100703018			$250,000
NBI NUMBERS:131430100703018							7/2004	$250,000
YOAKUM	LAVACA	FM 531	1267-01-007	0.5	2008	C		$0
DESCRIPTION:	REPLACE BRIDGE AND APPROACHES							$0
LIMITS FROM:	AT WATERHOLE CREEK			TO:	#1267-01-001			$645,000
NBI NUMBERS:131430126701001							3/2005	$645,000
YOAKUM	JACKSON	FM 822	1444-01-900	0.3	2008	C		$0
DESCRIPTION:	REPLACE BRIDGE AND APPROACHES							$0
LIMITS FROM:	AT KERR BRANCH			TO:	STR # 1444-01-001			$250,000
NBI NUMBERS:131210144401001							3/2005	$250,000
YOAKUM	COLORADO	FM 1890	1793-01-008	0.9	2008	C		$0
DESCRIPTION:	REPLACE BRIDGE AND APPROACHES							$0
LIMITS FROM:	AT ROCKY CREEK AND YUPON CREEK			TO:	#1793-01-001 AND 1793-01-002			$965,000
NBI NUMBERS:130450179301001; 130450179301002							3/2005	$965,000
YOAKUM	GONZALES	FM 108	0715-01-900	0.1	2009	C		$0
DESCRIPTION:	WIDEN BRIDGE AND APPROACHES							$0
LIMITS FROM:	AT SUGAR CREEK			TO:	STR# 071501004			$350,000
NBI NUMBERS:130900071501004							7/2004	$350,000
YOAKUM	GONZALES	FM 108	0715-01-901	0.409	2009	C		$0
DESCRIPTION:	WIDEN STRUCTURE AND APPROACHES							$0
LIMITS FROM:	AT DRAW			TO:	STR # 0715-01-008			$165,000
NBI NUMBERS:130900071501008							9/2004	$165,000

PROJECT HAS ADVANCED TO A HIGHER AUTHORIZATION.

CATEGORY 6 - ON-SYSTEM STRUCTURE REPLACEMENT AND REHABILITATION

DISTRICT	COUNTY	HWY NO	CONT-SECT-JOB	LENGTH MILES	SCHED DT	LEVEL OF AUTHORITY	OTHER CATEGORIES DATE OF LATEST	OTHER PARTICIPATION OTHER CAT FUNDS CATEGORY 6 FUNDS ESTEST CONST COST
YOAKUM	GONZALES	FM 108	0715-01-902	0.428	2009	C		$0
DESCRIPTION:	REPLACE BRIDGE AND APPROACHES							$0
LIMITS FROM:	AT SANDIES CREEK			TO: STR # 715-01-002				$760,000
NBI NUMBERS:130900071501002							9/2004	$760,000
YOAKUM	GONZALES	FM 108	0715-01-903	0.409	2009	C		$0
DESCRIPTION:	REPLACE BRIDGE AND APPROACHES							$0
LIMITS FROM:	AT BUCKHORN CREEK			TO: STR # 0715-01-003				$306,000
NBI NUMBERS:130900071501003							3/2005	$306,000
YOAKUM	GONZALES	FM 108	0715-01-904	0.419	2009	C		$0
DESCRIPTION:	REPLACE BRIDGE AND APPROACHES							$0
LIMITS FROM:	AT SANDIES CREEK RELIEF			TO: STR # 0715-01-001				$510,000
NBI NUMBERS:130900071501001							9/2004	$510,000
YOAKUM	GONZALES	FM 108	0715-02-900	0.1	2009	C		$0
DESCRIPTION:	WIDEN BRIDGE AND APPROACHES							$0
LIMITS FROM:	AT ELM CREEK BRANCH			TO: STR# 071502014				$325,000
NBI NUMBERS:130900071502014							7/2004	$325,000
YOAKUM	COLORADO	FM 333	0897-01-900	0.5	2009	C		$0
DESCRIPTION:	REPLACE BRIDGE AND APPROACHES							$0
LIMITS FROM:	AT WEST MUSTANG CREEK			TO: #0897-01-001				$250,000
NBI NUMBERS:130450089701001							7/2004	$250,000
YOAKUM	DE WITT	FM 952	0941-02-900	0.3	2009	C		$0
DESCRIPTION:	REPLACE BRIDGE AND APPROACHES							$0
LIMITS FROM:	AT THOMAS CREEK			TO: STR # 0941-02-002				$550,000
NBI NUMBERS:130620094102002							10/2004	$550,000
YOAKUM	JACKSON	FM 1823	1307-02-900	0.3	2009	C		$0
DESCRIPTION:	REPLACE BRIDGE AND APPROACHES							$0
LIMITS FROM:	AT WEST CARANCAHUA CREEK			TO: STR # 1307-02-007				$500,000
NBI NUMBERS:131210130702007							10/2004	$500,000
YOAKUM	CALHOUN	FM 1679	1688-01-900	0.3	2009	C		$0
DESCRIPTION:	REPLACE BRIDGE AND APPROACHES							$0
LIMITS FROM:	AT CHOCOLATE BAYOU			TO: STR #1688-01-001				$370,000
NBI NUMBERS:130290168801001							10/2004	$370,000
YOAKUM	FAYETTE	US 90	0026-03-900	0.426		C		$0
DESCRIPTION:	WIDEN BRIDGE AND APPROACHES							$0
LIMITS FROM:	AT FOSTER CREEK			TO: STR # 0026-03-035				$490,000
NBI NUMBERS:130760002603035							9/2004	$490,000
YOAKUM	FAYETTE	US 90	0026-03-901	0.503		C		$0
DESCRIPTION:	WIDEN BRIDGE AND APPROACHES							$0
LIMITS FROM:	AT WEST NAVIDAD RIVER			TO: STR # 0026-03-034				$1,890,000
NBI NUMBERS:130760002603034							9/2004	$1,890,000
YOAKUM	FAYETTE	US 90	0026-03-902	0.414		C		$0
DESCRIPTION:	WIDEN BRIDGE AND APPROACHES							$0
LIMITS FROM:	AT MIDDLE CREEK			TO: STR # 0026-03-028				$250,000
NBI NUMBERS:130760002603028							9/2004	$250,000
YOAKUM	FAYETTE	US 90	0026-03-903	0.469		C		$0
DESCRIPTION:	WIDEN BRIDGE AND APPROACHES							$0
LIMITS FROM:	AT EAST NAVIDAD RIVER			TO: STR # 0026-03-030				$1,267,000
NBI NUMBERS:130760002603030							9/2004	$1,267,000
YOAKUM	FAYETTE	FM 155	0211-09-900	0.427		C		$0
DESCRIPTION:	REPLACE BRIDGE AND APPROACHES							$0
LIMITS FROM:	A WILLIAMS CREEK			TO: STR # 0211-09-049				$720,000
NBI NUMBERS:130760021109049							9/2004	$720,000
YOAKUM	MATAGORDA	FM 521	0846-03-900	0.412		C		$0
DESCRIPTION:	WIDEN BRIDGE AND APPROACHES							$0
LIMITS FROM:	AT KELLY LAKE			TO: STR # 0846-03-011				$225,000
NBI NUMBERS:131580084603011							9/2004	$225,000
YOAKUM	MATAGORDA	FM 521	0846-03-901	0.434		C		$0
DESCRIPTION:	WIDEN BRIDGE AND APPROACHES							$0
LIMITS FROM:	AT COLORADO RIVER WEST RELIEF			TO: STR # 0846-03-012				$650,000
NBI NUMBERS:131580084603012							9/2004	$650,000

PROJECT HAS ADVANCED TO A HIGHER AUTHORIZATION.

DISTRICT	COUNTY	HWY NO	CONT-SECT-JOB	LENGTH MILES	SCHED DT	LEVEL OF AUTHORITY	OTHER CATEGORIES DATE OF LATEST	OTHER PARTICIPATION OTHER CAT FUNDS CATEGORY 6 FUNDS ESTEST CONST COST
YOAKUM	MATAGORDA	FM 521	0846-03-902	0.48		C		$0
DESCRIPTION:	WIDEN BRIDGE AND APPROACHES							$0
LIMITS FROM:	AT COLORADO RIVER RELIEF			TO: STR # 0846-03-007				$1,470,000
NBI NUMBERS:131580084603007							9/2004	$1,470,000
YOAKUM	CALHOUN	FM 1289	1438-01-900	0.443		C		$0
DESCRIPTION:	REPLACE BRIDGE AND APPROACHES							$0
LIMITS FROM:	AT COLOMA CREEK			TO: STR # 1438-01-002				$1,140,000
NBI NUMBERS:130290143801002							9/2004	$1,140,000
YOAKUM	VICTORIA	US 59	0088-05-900	0.62		C		$0
DESCRIPTION:	WIDEN BRIDGE AND APPROACHES							$0
LIMITS FROM:	AT BU 59-T			TO: STR # 0088-05-195				$5,100,000
NBI NUMBERS:132350008805195							9/2004	$5,100,000
YOAKUM	VICTORIA	US 59	0088-05-901	0.619		C		$0
DESCRIPTION:	WIDEN BRIDGE AND APPROACHES							$0
LIMITS FROM:	AT BU 59-T			TO: STR # 0088-05-194				$5,000,000
NBI NUMBERS:132350008805194							9/2004	$5,000,000
YOAKUM	AUSTIN	US 90	0271-08-900	0.455		C		$0
DESCRIPTION:	WIDEN BRIDGE AND APPROACHES							$0
LIMITS FROM:	AT BURLINGTON NORTHERN RAILRAOD			TO: STR # 0271-08-025				$1,015,000
NBI NUMBERS:130080027108025							9/2004	$1,015,000
YOAKUM	GONZALES	FM 1115	1262-02-900	0.405		C		$0
DESCRIPTION:	WIDEN STRUCTURE AND APPROACHES							$0
LIMITS FROM:	AT DRAW			TO: STR # 1262-02-002				$95,000
NBI NUMBERS:130900126202002							9/2004	$95,000
YOAKUM	FAYETTE	FM 957	1440-01-900	0.3		C		$0
DESCRIPTION:	REPLACE BRIDGE AND APPROACHES							$0
LIMITS FROM:	AT MULBERRY CREEK			TO: STR # 1440-01-002				$612,000
NBI NUMBERS:130760144001002							8/2004	$612,000
YOAKUM	FAYETTE	FM 1457	1441-01-901	0.3		C		$0
DESCRIPTION:	REPLACE BRIDGE AND APPROACHES							$0
LIMITS FROM:	AT ROCKY CREEK			TO: STR # 1441-01-001				$306,000
NBI NUMBERS:130760144101001							8/2004	$306,000
YOAKUM	FAYETTE	FM 615	1692-01-900	0.3		C		$0
DESCRIPTION:	REPLACE BRIDGE AND APPROACHES							$0
LIMITS FROM:	AT MIDDLE CREEK			TO: STR # 1692-01-001				$250,000
NBI NUMBERS:130760169201001							10/2004	$250,000
YOAKUM	CALHOUN	SH 35	0179-10-092	3		C		$0
DESCRIPTION:	REPLACE BRIDGE							$0
LIMITS FROM:	LAVACA BAY CAUSEWAY			TO: .				$90,000,000
NBI NUMBERS:130290017910061							3/2005	$90,000,000
YOAKUM	VICTORIA	US 59	0088-05-902	0.474		C		$0
DESCRIPTION:	WIDEN BRIDGE AND APPROACHES							$0
LIMITS FROM:	AT US 87 AND UP RAILROAD			TO: STR # 0088-05-061				$1,346,000
NBI NUMBERS:132350008805061							9/2004	$1,346,000
YOAKUM	VICTORIA	US 59	0088-05-903	0.474		C		$0
DESCRIPTION:	WIDEN BRIDGE AND APPROACHES							$0
LIMITS FROM:	AT US 87 AND UP RAILROAD			TO: STR # 0088-05-060				$1,346,000
NBI NUMBERS:132350008805060							9/2004	$1,346,000
YOAKUM	FAYETTE	FM 1295	0267-04-900	0.1		C		$0
DESCRIPTION:	WIDEN BRIDGE AND APPROACHES							$0
LIMITS FROM:	AT MULBERRY CREEK			TO: STR# 026704018				$195,000
NBI NUMBERS:130760026704018							7/2004	$195,000
YOAKUM	LAVACA	US 77	0269-02-900	0.448		C		$0
DESCRIPTION:	WIDEN BRIDGE AND APPROACHES							$0
LIMITS FROM:	AT LAVACA RIVER			TO: STR # 0269-02-007				$900,000
NBI NUMBERS:131430026902007							9/2004	$900,000
YOAKUM	COLORADO	IH 10	0271-01-900	0.493		C		$0
DESCRIPTION:	WIDEN BRIDGE AND APPROACHES							$0
LIMITS FROM:	AT UNION PACIFIC RAILROAD			TO: STR # 0271-01-414				$1,710,000
NBI NUMBERS:130450027101414							9/2004	$1,710,000

PROJECT HAS ADVANCED TO A HIGHER AUTHORIZATION.

CATEGORY 6 - ON-SYSTEM STRUCTURE REPLACEMENT AND REHABILITATION

DISTRICT	COUNTY	HWY NO	CONT-SECT-JOB	LENGTH MILES	SCHED DT	LEVEL OF AUTHORITY	OTHER CATEGORIES DATE OF LATEST ESTEST	OTHER PARTICIPATION OTHER CAT FUNDS CATEGORY 6 FUNDS CONST COST
YOAKUM	AUSTIN	US 90	0271-08-012	0.621		C		$0
DESCRIPTION:	REHABILITATE BRIDGE AND APPROACHES							$0
LIMITS FROM:	AT INTERSECTION OF US 90			TO: AND SH 36		#271-08-419		$750,000
NBI NUMBERS:130080027108419							3/2005	$750,000
YOAKUM	COLORADO	IH 10	0535-08-900	0.44		C		$0
DESCRIPTION:	WIDEN BRIDGE AND APPROACHES							$0
LIMITS FROM:	AT FM 806			TO: STR # 0535-08-185				$730,000
NBI NUMBERS:130450053508185							9/2004	$730,000
				YOAKUM TOTAL:				$0
				62 PROJECTS				$0
								$171,414,077
								$171,414,077

PROJECT HAS ADVANCED TO A HIGHER AUTHORIZATION.

CATEGORY 6 - ON-SYSTEM STRUCTURE REPLACEMENT AND REHABILITATION

DISTRICT	COUNTY	HWY NO	CONT-SECT-JOB	LENGTH MILES	SCHED DT	LEVEL OF AUTHORITY	OTHER CATEGORIES DATE OF LATEST ESTEST	OTHER PARTICIPATION OTHER CAT FUNDS CATEGORY 6 FUNDS CONST COST
				STATE TOTAL				$8,410,000
				1,198 PROJECTS				$19,759,141
								$2,013,407,374
								$2,041,576,515

PROJECT HAS ADVANCED TO A HIGHER AUTHORIZATION.

Blank Page

Texas
Department
of Transportation

2006

UNIFIED TRANSPORTATION PROGRAM

Statewide Preservation Program

EXHIBIT D

CATEGORY 6 OFF-SYSTEM
STRUCTURES REPLACEMENT AND REHABILITATION

Blank Page

2006 STATEWIDE PRESERVATION PROGRAM
CATEGORY 6 - OFF-SYSTEM STRUCTURE REPLACEMENT AND REHABILITATION

DISTRICT	FY 2006	FY 2007	FY 2008	FY 2009	FY 2010-2016	TOTAL
ABILENE	$4,425,239	$3,553,478	$3,718,495	$1,138,107	$7,028,507	$19,863,826
AMARILLO	$2,198,200	$1,994,500	$0	$0	$13,280,100	$17,472,800
ATLANTA	$923,000	$7,036,000	$824,200	$0	$0	$8,783,200
AUSTIN	$7,793,200	$12,595,040	$6,496,166	$1,692,900	$2,747,250	$31,324,556
BEAUMONT	$1,407,834	$4,703,630	$1,448,168	$1,300,000	$4,930,184	$13,789,816
BROWNWOOD	$1,912,000	$2,000,000	$2,190,000	$745,000	$7,036,000	$13,883,000
BRYAN	$3,508,000	$1,440,000	$300,000	$1,400,000	$11,073,000	$17,721,000
CHILDRESS	$320,000	$280,000	$2,984,689	$1,531,404	$3,550,184	$8,666,277
CORPUS CHRISTI	$1,807,000	$3,693,242	$5,395,701	$2,537,340	$0	$13,433,283
DALLAS	$17,408,052	$20,189,592	$22,798,000	$20,269,465	$74,259,930	$154,925,039
EL PASO	$0	$7,873,480	$0	$0	$4,838,906	$12,712,386
FORT WORTH	$9,111,826	$4,413,011	$23,768,015	$12,420,008	$66,317,056	$116,029,916
HOUSTON	$4,997,995	$21,032,500	$42,345,000	$17,530,000	$38,789,000	$124,694,495
LAREDO	$1,724,018	$1,300,000	$2,513,500	$702,840	$13,160,800	$19,401,158
LUBBOCK	$0	$0	$0	$568,509	$254,836	$823,345
LUFKIN	$1,237,800	$2,023,000	$2,238,000	$4,875,800	$9,479,600	$19,854,200
ODESSA	$0	$0	$450,000	$0	$0	$450,000
PARIS	$5,988,867	$0	$0	$2,092,000	$7,736,590	$15,817,457
PHARR	$2,039,715	$3,760,100	$3,580,000	$2,160,000	$6,180,000	$17,719,815
SAN ANGELO	$0	$0	$0	$0	$0	$0
SAN ANTONIO	$2,601,212	$5,320,000	$4,760,000	$9,450,000	$13,120,000	$35,251,212
TYLER	$1,086,000	$833,000	$3,827,000	$1,748,000	$9,472,000	$16,966,000
WACO	$2,316,361	$200,000	$10,534,000	$2,252,000	$37,631,550	$52,933,911
WICHITA FALLS	$2,752,032	$1,286,587	$693,039	$15,910,351	$0	$20,642,009
YOAKUM	$1,931,000	$2,941,000	$4,579,000	$2,671,000	$8,665,000	$20,787,000
Total	**$77,489,351**	**$108,468,160**	**$145,442,973**	**$102,994,724**	**$339,550,493**	**$773,945,701**

Blank Page

CATEGORY 6 - OFF-SYSTEM STRUCTURE REPLACEMENT AND REHABILITATION

DISTRICT	COUNTY	HWY NO	CONT-SECT-JOB	LENGTH MILES	SCHED DT	LEVEL OF AUTHORITY	OTHER CATEGORIES DATE OF LATEST	OTHER PARTICIPATION OTHER CAT FUNDS CATEGORY 6 FUNDS ESTEST CONST COST
ABILENE	SCURRY	CR	0908-19-900	0.1	2006	C		$0
DESCRIPTION:	REPLACE BRIDGE AND APPROACHES							$0
LIMITS FROM:	ON CR 195			TO: AT DEEP CREEK (PSN 2)				$117,000
NBI NUMBERS:	082080AA0195002						11/2003	$117,000
ABILENE	SCURRY	CR	0908-19-902	0.1	2006	C		$0
DESCRIPTION:	REPLACE BRIDGE AND APPROACHES							$0
LIMITS FROM:	ON CR 136			TO: AT BIG SULPHUR CREEK (PSN 1)				$136,000
NBI NUMBERS:	082080AA0136001						11/2003	$136,000
ABILENE	SCURRY	CR	0908-19-903	0.1	2006	C		$0
DESCRIPTION:	REPLACE BRIDGE							$0
LIMITS FROM:	CR 245			TO: AT CANYON CK (PSN 1)				$147,699
NBI NUMBERS:	082080AA0245001						11/2003	$147,699
ABILENE	NOLAN	CS	0908-20-018	0.068	2006	C		$0
DESCRIPTION:	REHABILITATE BRIDGE AND APPROACHES							$0
LIMITS FROM:	ON CS 17TH			TO: ON SANTA FE LAKE CREEK				$400,017
NBI NUMBERS:	081770AA0119001						5/2005	$400,017
ABILENE	NOLAN	CR	0908-20-901	0.1	2006	C		$0
DESCRIPTION:	REPLACE BRIDGE AND APPROACHES							$0
LIMITS FROM:	ON CR 181			TO: AT ROBERTSON CREEK (PSN 3)				$107,250
NBI NUMBERS:	081770AA0181003						11/2003	$107,250
ABILENE	NOLAN	CR	0908-20-902	0.1	2006	C		$0
DESCRIPTION:	REPLACE BRIDGE AND APPROACHES							$0
LIMITS FROM:	ON CR 143			TO: AT SEALE CREEK (PSN 2)				$104,000
NBI NUMBERS:	081770AA0143002						11/2003	$104,000
ABILENE	NOLAN	CR	0908-20-903	0.1	2006	C		$0
DESCRIPTION:	REPLACE BRIDGE AND APPROACHES							$0
LIMITS FROM:	ON CR 230			TO: AT BITTER CREEK (PSN 4)				$78,000
NBI NUMBERS:	081770AA0230004						11/2003	$78,000
ABILENE	MITCHELL	CR	0908-21-905	0.1	2006	C		$0
DESCRIPTION:	REPLACE BRIDGE AND APPROACHES							$0
LIMITS FROM:	ON CR 142			TO: AT WILDHORSE CREEK (PSN 1)				$326,348
NBI NUMBERS:	081680AA0142001						11/2004	$326,348
ABILENE	FISHER	CR	0908-23-900	0.1	2006	C		$0
DESCRIPTION:	REPLACE BRIDGE AND APPROACHES							$0
LIMITS FROM:	ON CR 198 (PSN 1)			TO: AT LIVE OAK CREEK TRIP				$130,000
NBI NUMBERS:	080770AA0198001						11/2003	$130,000
ABILENE	FISHER	CR	0908-23-902	0.1	2006	C		$0
DESCRIPTION:	REPLACE BRIDGE AND APPROACHES							$0
LIMITS FROM:	ON CR 354			TO: AT NO NAME DRAW				$215,054
NBI NUMBERS:	080770AA0354001						11/2003	$215,054
ABILENE	FISHER	CR	0908-23-904	0.1	2006	C		$0
DESCRIPTION:	REPLACE BRIDGE AND APPROACHES							$0
LIMITS FROM:	ON CR 224			TO: AT EAST COTTONWOOD CREEK (PSN 2)				$383,500
NBI NUMBERS:	080770AA0224002						11/2003	$383,500
ABILENE	FISHER	CR	0908-23-905	0.1	2006	C		$0
DESCRIPTION:	REPLACE BRIDGE AND APPROACHES							$0
LIMITS FROM:	ON CR 198			TO: AT LIVE OAK JCREEK (PSN 2)				$117,000
NBI NUMBERS:	080770AA0198002						11/2003	$117,000
ABILENE	FISHER	CR	0908-23-909	0.063	2006	C		$0
DESCRIPTION:	REPLACE BRIDGE AND APPROACHES							$0
LIMITS FROM:	ON CR 183			TO: AT NO NAME DRAW				$143,167
NBI NUMBERS:	080770AA0183003						11/2003	$143,167
ABILENE	FISHER	CR	0908-23-910	0.087	2006	C		$0
DESCRIPTION:	REPLACE BRIDGE AND APPROACHES							$0
LIMITS FROM:	ON CR 157			TO: AT PLUM CREEK				$301,646
NBI NUMBERS:	080770AA0157001						11/2003	$301,646
ABILENE	FISHER	CR	0908-23-919	0.067	2006	C		$0
DESCRIPTION:	REHABILITATE BRIDGE AND APPROACHES							$0
LIMITS FROM:	CR 245			TO: AT CLEAR FORK OF BRAZOS (PSN 1)				$231,132
NBI NUMBERS:	080770AA0245001						11/2003	$231,132

PROJECT HAS ADVANCED TO A HIGHER AUTHORIZATION.

DISTRICT	COUNTY	HWY NO	CONT-SECT-JOB	LENGTH MILES	SCHED DT	LEVEL OF AUTHORITY	OTHER CATEGORIES DATE OF LATEST ESTEST CONST COST	OTHER PARTICIPATION OTHER CAT FUNDS CATEGORY 6 FUNDS
ABILENE	FISHER	CR	0908-23-921	0.071	2006	C		$0
DESCRIPTION:	REPLACE BRIDGE AND APPROACHES							$0
LIMITS FROM:	ON CR 139			TO: AT GYP CK (PSN 3)				$157,520
NBI NUMBERS:	080770AA0139003						1/2001	$157,520
ABILENE	JONES	CR	0908-24-039	0.061	2006	C		$0
DESCRIPTION:	REPLACE BRIDGE AND APPROACHES							$0
LIMITS FROM:	ON CR 108			TO: AT THOMPSON CK (PSN 2)				$166,316
NBI NUMBERS:	081280AA0108002						6/2005	$166,316
ABILENE	JONES	CR	0908-24-040	0.121	2006	C		$0
DESCRIPTION:	REPLACE BRIDGE AND APPROACHES							$0
LIMITS FROM:	ON CR 137			TO: AT CALIFORNIA CK (PSN 3)				$314,667
NBI NUMBERS:	081280AA0137003						6/2005	$314,667
ABILENE	JONES	CR	0908-24-041	0.076	2006	C		$0
DESCRIPTION:	REPLACE BRIDGE AND APPROACHES							$0
LIMITS FROM:	ON CR 166			TO: AT THOMPSON CK (PSN 1)				$141,697
NBI NUMBERS:	081280AA0166001						6/2005	$141,697
ABILENE	KENT	CR	0908-27-901	0.1	2006	C		$0
DESCRIPTION:	REPLACE BRIDGE							$0
LIMITS FROM:	CR 142			TO: AT STINKING CREEK (PSN 2)				$118,976
NBI NUMBERS:	081320AA0142002						11/2003	$118,976
ABILENE	KENT	CR	0908-27-902	0.1	2006	C		$0
DESCRIPTION:	REPLACE BRIDGE AND APPROACHES							$0
LIMITS FROM:	ON CR 156			TO: AT DUCK CREEK (PSN 1)				$588,250
NBI NUMBERS:	081320AA0156001						11/2003	$588,250
ABILENE	MITCHELL	CR	0908-21-908	0.1	2007	C		$0
DESCRIPTION:	REPLACE BRIDGE AND APPROACHES							$0
LIMITS FROM:	ON CR 321			TO: AT JAYHAWK CREEK (PSN 2)				$197,746
NBI NUMBERS:	081680AA0321002						3/2005	$197,746
ABILENE	FISHER	CR	0908-23-906	0.1	2007	C		$0
DESCRIPTION:	REPLACE BRIDGE AND APPROACHES							$0
LIMITS FROM:	ON CR 224			TO: AT PLUM BRANCH (PSN 1)				$195,000
NBI NUMBERS:	080770AA0224001						11/2003	$195,000
ABILENE	FISHER	CR	0908-23-907	0.1	2007	C		$0
DESCRIPTION:	REPLACE BRIDGE AND APPROACHES							$0
LIMITS FROM:	ON CR 362			TO: AT BUFFALO CREEK (PSN 1)				$139,750
NBI NUMBERS:	080770AA0362001						11/2003	$139,750
ABILENE	FISHER	CR	0908-23-908	0.1	2007	C		$0
DESCRIPTION:	REPLACE BRIDGE AND APPROACHES							$0
LIMITS FROM:	ON CR 230			TO: AT WHITE CANYON CREEK (PSN 3)				$130,000
NBI NUMBERS:	080770AA0230003						11/2003	$130,000
ABILENE	FISHER	CR	0908-23-911	0.1	2007	C		$0
DESCRIPTION:	REPLACE BRIDGE AND APPROACHES							$0
LIMITS FROM:	ON CR 136			TO: AT COTTONWOOD CREEK (PSN 1)				$97,500
NBI NUMBERS:	080770AA0136001						11/2003	$97,500
ABILENE	JONES	CR	0908-24-042	0.066	2007	C		$0
DESCRIPTION:	REPLACE BRIDGE AND APPROACHES							$0
LIMITS FROM:	ON CR 262			TO: AT CLEAR FORK BRAZOS				$161,000
NBI NUMBERS:	081280AA0262001						2/2005	$161,000
ABILENE	JONES	CS	0908-24-043	0.068	2007	C		$0
DESCRIPTION:	REPLACE BRIDGE AND APPROACHES							$0
LIMITS FROM:	AT CR 262 (CR 347)			TO: ON MULBERRY CREEK				$240,805
NBI NUMBERS:	081280AA0262002						3/2005	$240,805
ABILENE	JONES	CR	0908-24-044	0.027	2007	C		$0
DESCRIPTION:	REPLACE BRIDGE							$0
LIMITS FROM:	CR 274			TO: AT CLEAR FORK OF BRAZOS (PSN 1)				$456,731
NBI NUMBERS:	081280AA0274001						10/2003	$456,731
ABILENE	JONES	CR	0908-24-045	0.1	2007	C		$0
DESCRIPTION:	REPLACE BRIDGE AND APPROACHES							$0
LIMITS FROM:	ON CR 231			TO: AT HARMONY CREEK (PSN 1)				$152,000
NBI NUMBERS:	081280AA0231001						10/2004	$152,000

PROJECT HAS ADVANCED TO A HIGHER AUTHORIZATION.

DISTRICT	COUNTY	HWY NO	CONT-SECT-JOB	LENGTH MILES	SCHED DT	LEVEL OF AUTHORITY	OTHER CATEGORIES DATE OF LATEST	OTHER PARTICIPATION OTHER CAT FUNDS CATEGORY 6 FUNDS ESTEST CONST COST
ABILENE	JONES	CR	0908-24-046	0.064	2007	C		$0
DESCRIPTION:	REPLACE BRIDGE AND APPROACHES							$0
LIMITS FROM:	ON CR 287 (PSN1)			TO: AT SOUTH FORK DRY CALIFORNIA CK				$294,464
NBI NUMBERS:081280AA0287001							3/2005	$294,464
ABILENE	SHACKELFORD	CR	0908-28-013	0.062	2007	C		$0
DESCRIPTION:	REPLACE BRIDGE AND APPROACHES							$0
LIMITS FROM:	ON CR 154			TO: AT W FK OF SPRING CK (PSN 1)				$117,000
NBI NUMBERS:082090AA0154001							1/2005	$117,000
ABILENE	TAYLOR	CR	0908-33-901	0.001	2007	C		$0
DESCRIPTION:	REPLACE BRIDGE & APPROACHES							$0
LIMITS FROM:	ON CR 173 (PSN 1)			TO: AT BULGER CREEK				$236,827
NBI NUMBERS:082210AA0173001							11/2004	$236,827
ABILENE	TAYLOR	CR	0908-33-902	0.001	2007	C		$0
DESCRIPTION:	REPLACE BRIDGE AND APPROACHES							$0
LIMITS FROM:	CR 640			TO: AT MULBERRY CK				$375,055
NBI NUMBERS:082210AA0640001							11/2004	$375,055
ABILENE	TAYLOR	CR	0908-33-903	0.001	2007	C		$0
DESCRIPTION:	REPLACE BRIDGE & APPROACHES							$0
LIMITS FROM:	ON CR 115 (PSN 1)			TO: AT LYTLE CREEK				$284,000
NBI NUMBERS:082210AA0115001							11/2004	$284,000
ABILENE	TAYLOR	CR	0908-33-904	0.001	2007	C		$0
DESCRIPTION:	REPLACE BRIDGE & APPROACHES							$0
LIMITS FROM:	ON CR 345 (PSN 1)			TO: AT DRAW				$177,000
NBI NUMBERS:082210AA0345001							11/2004	$177,000
ABILENE	TAYLOR	CR	0908-33-905	0.017	2007	C		$0
DESCRIPTION:	REPLACE BRIDGE AND APPROACHES							$0
LIMITS FROM:	ON CR 344			TO: AT MULBERRY CREEK TRIBUTARY (PSN 3)				$227,200
NBI NUMBERS:082210AA0344003							11/2004	$227,200
ABILENE	TAYLOR	CR	0908-33-906	0.017	2007	C		$0
DESCRIPTION:	REPLACE BRIDGE AND APPROACHES							$0
LIMITS FROM:	ON CR 344			TO: AT MULBERRY CREEK TRIBUTARY (PSN 2)				$71,400
NBI NUMBERS:082210AA0344002							11/2004	$71,400
ABILENE	HASKELL	CR	0908-22-011	0.001	2008	C		$0
DESCRIPTION:	REPLACE BRIDGE & APPROACHES							$0
LIMITS FROM:	ON CR 181 (PSN 1)			TO: AT PAINT CREEK				$243,853
NBI NUMBERS:081050AA0181001							3/2005	$243,853
ABILENE	FISHER	CR	0908-23-914	0.1	2008	C		$0
DESCRIPTION:	REPLACE BRIDGE AND APPROACHES							$0
LIMITS FROM:	ON CR 158			TO: AT COTTONWOOD CREEK (PSN 3)				$1,105,000
NBI NUMBERS:080770AA0158003							11/2003	$1,105,000
ABILENE	FISHER	CR	0908-23-915	0.1	2008	C		$0
DESCRIPTION:	REPLACE BRIDGE AND APPROACHES							$0
LIMITS FROM:	ON CR 153			TO: AT PLUM CREEK (PSN 1)				$130,000
NBI NUMBERS:080770AA0153001							11/2003	$130,000
ABILENE	FISHER	CR	0908-23-922	0.1	2008	C		$0
DESCRIPTION:	REPLACE BRIDGE AND APPROACHES							$0
LIMITS FROM:	ON CR 183			TO: AT ROUGH CREEK (PSN 1)				$682,500
NBI NUMBERS:080770AA0183001							11/2003	$682,500
ABILENE	STONEWALL	CR	0908-25-902	0.001	2008	C		$0
DESCRIPTION:	REPLACE BRIDGE & APPROACHES							$0
LIMITS FROM:	ON CR 190_(PSN 1)			TO: AT STINKING CREEK				$166,142
NBI NUMBERS:082170AA0190001							3/2005	$166,142
ABILENE	STONEWALL	CR	0908-25-903	0.001	2008	C		$0
DESCRIPTION:	REPLACE BRIDGE & APPROACHES							$0
LIMITS FROM:	ON CR 130 (PSN 1)			TO: AT STINKING CREEK				$227,000
NBI NUMBERS:082170AA0130001							10/2004	$227,000
ABILENE	SHACKELFORD	CR	0908-28-906	0.079	2008	C		$0
DESCRIPTION:	REPLACE BRIDGE AND APPROACHES							$0
LIMITS FROM:	ON CR 106			TO: AT BATTLE CREEK_(PSN 1)				$239,000
NBI NUMBERS:082090AA0106001							10/2004	$239,000

PROJECT HAS ADVANCED TO A HIGHER AUTHORIZATION.

DISTRICT	COUNTY	HWY NO	CONT-SECT-JOB	LENGTH MILES	SCHED DT	LEVEL OF AUTHORITY	OTHER CATEGORIES DATE OF LATEST	OTHER PARTICIPATION OTHER CAT FUNDS CATEGORY 6 FUNDS ESTEST CONST COST
ABILENE	CALLAHAN	CR	0908-34-900	0.001	2008	C		$0
DESCRIPTION:	REPLACE BRIDGE & APPROACHES							$0
LIMITS FROM:	ON CR 152 (PSN 2)			TO: AT DEEP CREEK				$393,000
NBI NUMBERS:	080300AA0152002						12/2004	$393,000
ABILENE	CALLAHAN	CR	0908-34-903	0.001	2008	C		$0
DESCRIPTION:	REPLACE BRIDGE & APPROACHES							$0
LIMITS FROM:	ON CR 211 (PSN 2)			TO: AT DRAW				$178,000
NBI NUMBERS:	080300AA0211002						12/2004	$178,000
ABILENE	CALLAHAN	CR	0908-34-904	0.001	2008	C		$0
DESCRIPTION:	REPLACE BRIDGE & APPROACHES							$0
LIMITS FROM:	ON CR 177 (PSN 2)			TO: AT COTTONWOOD CREEK				$354,000
NBI NUMBERS:	080300AA0177002						12/2004	$354,000
ABILENE	HOWARD	CR	0908-12-901	0.068	2009	C		$0
DESCRIPTION:	REPLACE BRIDGE AND APPROACHES							$0
LIMITS FROM:	ON CR 184			TO: AT MORGAN CK (PSN 1)				$300,047
NBI NUMBERS:	081150AA0184001						11/2004	$300,047
ABILENE	FISHER	CR	0908-23-923	0.1	2009	C		$0
DESCRIPTION:	REPLACE BRIDGE AND APPROACHES							$0
LIMITS FROM:	ON CR 122			TO: AT ALKALI CREEK (PSN 2)				$97,500
NBI NUMBERS:	080770AA0122002						11/2003	$97,500
ABILENE	FISHER	CR	0908-23-925	0.106	2009	C		$0
DESCRIPTION:	REPLACE BRIDGE AND APPROCHES							$0
LIMITS FROM:	ON CR 188			TO: AT CLEAR FORK BRAZOS RIVER (PSN 2)				$357,060
NBI NUMBERS:	080770AA0188002						1/2001	$357,060
ABILENE	FISHER	CR	0908-23-926	0.1	2009	C		$0
DESCRIPTION:	REPLACE BRIDGE AND APPROACHES							$0
LIMITS FROM:	ON CR 234			TO: AT GYP CREEK TRIB (PSN 2)				$383,500
NBI NUMBERS:	080770AA0234002						11/2003	$383,500
ABILENE	MITCHELL	CR	0908-21-900	0.1		C		$0
DESCRIPTION:	REPLACE BRIDGE AND APPROACHES							$0
LIMITS FROM:	ON CR 155			TO: AT WILDHORSE CREEK (PSN 1)				$175,000
NBI NUMBERS:	081680AA0155001						11/2003	$175,000
ABILENE	MITCHELL	CR	0908-21-901	0.134		C		$0
DESCRIPTION:	REPLACE BRIDGE AND APPROACHES							$0
LIMITS FROM:	ON CR 142			TO: AT THE COLORADO RIVER				$1,083,498
NBI NUMBERS:	081680AA0142002						3/2005	$1,083,498
ABILENE	FISHER	CR	0908-23-916	0.063		C		$0
DESCRIPTION:	REPLACE BRIDGE AND APPROACHES							$0
LIMITS FROM:	ON CR 146			TO: AT BUFFALO CREEK (PSN 1)				$188,186
NBI NUMBERS:	080770AA0146001						11/2003	$188,186
ABILENE	FISHER	CR	0908-23-929	0.1		C		$0
DESCRIPTION:	REPLACE BRIDGE							$0
LIMITS FROM:	CR 357			TO: AT SWEETWATER CREEK				$428,159
NBI NUMBERS:	080770AA0357001						11/2003	$428,159
ABILENE	FISHER	CR	0908-23-931	0.1		C		$0
DESCRIPTION:	REPLACE BRIDGE AND APPROACHES							$0
LIMITS FROM:	ON CR 119			TO: AT ALKALI CREEK (PSN 1)				$91,000
NBI NUMBERS:	080770AA0119001						11/2003	$91,000
ABILENE	FISHER	CR	0908-23-932	0.1		C		$0
DESCRIPTION:	REPLACE BRIDGE							$0
LIMITS FROM:	CR 246			TO: AT CLEAR FORK BRAZOS				$143,083
NBI NUMBERS:	080770AA0246001						11/2003	$143,083
ABILENE	FISHER	CR	0908-23-933	0.1		C		$0
DESCRIPTION:	REPLACE BRIDGE AND APPROACHES							$0
LIMITS FROM:	ON CR 129			TO: AT CLEAR FORK BRAZOS RIVER (PSN 1)				$100,750
NBI NUMBERS:	080770AA0129001						11/2003	$100,750
ABILENE	FISHER	CS	0908-23-935	0.064		C		$0
DESCRIPTION:	REPLACE BRIDGE AND APPROACHES							$0
LIMITS FROM:	AT CR 137 (CR 403)			TO: ON COTTONWOOD CREEK				$143,990
NBI NUMBERS:	080770AA0137001						5/2002	$143,990

PROJECT HAS ADVANCED TO A HIGHER AUTHORIZATION.

DISTRICT	COUNTY	HWY NO	CONT-SECT-JOB	LENGTH MILES	SCHED DT	LEVEL OF AUTHORITY	OTHER CATEGORIES DATE OF LATEST ESTEST	OTHER PARTICIPATION OTHER CAT FUNDS CATEGORY 6 FUNDS CONST COST
ABILENE	FISHER	CR	0908-23-936	0.1		C		$0
DESCRIPTION:	REPLACE BRIDGE AND APPROCAHES							$0
LIMITS FROM:	ON CR 358			TO: AT SWEETWATER CREEK (PSN 1)				$227,500
NBI NUMBERS:	080770AA0358001						11/2003	$227,500
ABILENE	TAYLOR	CR	0908-33-900	0.001		C		$0
DESCRIPTION:	REPLACE BRIDGE & APPROACHES							$0
LIMITS FROM:	CR 318			TO: AT LITTLE ELM CREEK				$576,870
NBI NUMBERS:	082210AA0318001; 082210AA0318002						10/2003	$576,870
ABILENE	FISHER	CR	0908-23-937	0.1		C		$0
DESCRIPTION:	REPLACE BRIDGE AND APPROACHES							$0
LIMITS FROM:	ON CR 274			TO: AT DRAW (PSN 1)				$1,253,500
NBI NUMBERS:	080770AA0274001						11/2003	$1,253,500
ABILENE	FISHER	CR	0908-23-939	0.1		C		$0
DESCRIPTION:	REPLACE BRIDGE AND APPROACHES							$0
LIMITS FROM:	ON CR 122			TO: AT CLEAR FORK BRAZOS RIVER (PSN_1)				$718,250
NBI NUMBERS:	080770AA0122001						11/2003	$718,250
ABILENE	FISHER	CR	0908-23-920	0.65		C		$0
DESCRIPTION:	REPLACE BRIDGE AND APPROACHES							$0
LIMITS FROM:	CR 287			TO: AT DRAW (PSN 2)				$163,350
NBI NUMBERS:	080770AA0287002						5/2002	$163,350
ABILENE	FISHER	CR	0908-23-930	0.1		C		$0
DESCRIPTION:	REPLACE BRIDEG AND APPROACHES							$0
LIMITS FROM:	CR 135			TO: AT COTTONWOOD CK				$157,542
NBI NUMBERS:	080770AA0135001						11/2003	$157,542
ABILENE	FISHER	CR	0908-23-934	0.1		C		$0
DESCRIPTION:	REPLACE BRIDEG							$0
LIMITS FROM:	CR 253			TO: AT DRAW (PSN 1)				$115,390
NBI NUMBERS:	080770AA0253001						5/2002	$115,390
ABILENE	FISHER	CR	0908-23-912	0.072		C		$0
DESCRIPTION:	REPLACE BRIDGE AND APPROACHES							$0
LIMITS FROM:	ON CR 283			TO: AT NO NAME DRAW				$144,865
NBI NUMBERS:	080770AA0283001						12/1996	$144,865
ABILENE	FISHER	CR	0908-23-913	0.064		C		$0
DESCRIPTION:	REPLACE BRIDGE AND APPROACHES							$0
LIMITS FROM:	ON CR 154			TO: AT SANDY CREEK				$285,600
NBI NUMBERS:	080770AA0154001						11/2003	$285,600
ABILENE	FISHER	CR	0908-23-918	0.064		C		$0
DESCRIPTION:	REPLACE BRIDGE AND APPROACHES							$0
LIMITS FROM:	CR 109			TO: AT COTTONWOOD CK (PSN 1)				$213,180
NBI NUMBERS:	080770AA0109001						11/2003	$213,180
ABILENE	FISHER	CR	0908-23-924	0.061		C		$0
DESCRIPTION:	REPLACE BRIDGE AND APPROACHES							$0
LIMITS FROM:	ON CR 188			TO: AT BUFFALO CK (PSN 3)				$170,693
NBI NUMBERS:	080770AA0188003						11/2003	$170,693
ABILENE	FISHER	CR	0908-23-927	0.063		C		$0
DESCRIPTION:	REPLACE BRIDGE AND APPROACHES							$0
LIMITS FROM:	ON CR 278			TO: AT DRAW (PSN 1)				$179,071
NBI NUMBERS:	080770AA0278001						11/2003	$179,071
ABILENE	JONES	CS	0908-24-906	0.061		C		$0
DESCRIPTION:	REHABILITATE BRIDGE AND APPROACHES							$0
LIMITS FROM:	ON AVENUE B IN ANSON			TO: AT CARTER CK (PSN 1)				$138,030
NBI NUMBERS:	081280E00215001						3/2005	$138,030
ABILENE	CALLAHAN	CR	0908-34-906	0.062		C		$0
DESCRIPTION:	REPLACE BRIDGE AND APPROACHES							$0
LIMITS FROM:	ON CR 212			TO: AT BRANCH OF TURKEY CK (PSN 1)				$331,000
NBI NUMBERS:	080300AA0212001						12/2004	$331,000
				ABILENE TOTAL:				$0
				74 PROJECTS				$0
								$19,863,826
								$19,863,826

PROJECT HAS ADVANCED TO A HIGHER AUTHORIZATION.

CATEGORY 6 - OFF-SYSTEM STRUCTURE REPLACEMENT AND REHABILITATION

DISTRICT	COUNTY	HWY NO	CONT-SECT-JOB	LENGTH MILES	SCHED DT	LEVEL OF AUTHORITY	OTHER CATEGORIES DATE OF LATEST	OTHER PARTICIPATION OTHER CAT FUNDS ESTEST CONST COST	CATEGORY 6 FUNDS
AMARILLO	HEMPHILL	CR	0904-03-011	0.1	2006	C			$0
DESCRIPTION:	REPLACE BRIDGE AND APPROACHES								$0
LIMITS FROM:	ON CR 142 AT WASHITA RIVER			TO: .					$700,000
NBI NUMBERS:041070AA0142001							2/2005		$700,000
AMARILLO	HEMPHILL	CR	0904-03-012	0.1	2006	C			$0
DESCRIPTION:	REPLACE BRIDGE AND APPROACHES								$0
LIMITS FROM:	ON CR 162 AND GAGEBY CREEK			TO: .					$300,000
NBI NUMBERS:041070AA0162001							2/2005		$300,000
AMARILLO	HUTCHINSON	CR	0904-07-900	0.1	2006	C			$0
DESCRIPTION:	REPLACE BRIDGE & APPROACHES								$0
LIMITS FROM:	AT CR 395 AND WHITE DEER CREEK			TO: .					$75,000
NBI NUMBERS:041180AA0395003							3/2002		$75,000
AMARILLO	ROBERTS	CR	0904-10-002	0.1	2006	C			$0
DESCRIPTION:	REPLACE BRIDGE & APPROACHES								$0
LIMITS FROM:	AT NO NAME CREEK			TO: .					$300,000
NBI NUMBERS:041970B00080001							12/2004		$300,000
AMARILLO	GRAY	CR	0904-13-900	0.1	2006	C			$0
DESCRIPTION:	REPLACE BRIDGE AND APPROACHES								$0
LIMITS FROM:	ON CR 220 & S FORK GRAPEVINE CREEK			TO: .					$281,600
NBI NUMBERS:040910AA0220001							12/2004		$281,600
AMARILLO	GRAY	CR	0904-13-901	0.1	2006	C			$0
DESCRIPTION:	REPLACE BRIDGE AND APPROACHES								$0
LIMITS FROM:	AT MCCLELLAN CREEK			TO: .					$461,600
NBI NUMBERS:040910AA0276001							12/2004		$461,600
AMARILLO	GRAY	CR	0904-13-902	0.1	2006	C			$0
DESCRIPTION:	REPLACE BRIDGE AND APPROACHES								$0
LIMITS FROM:	ON CR 200 AND JACK CREEK			TO: .					$80,000
NBI NUMBERS:040910AA0200001							4/2005		$80,000
AMARILLO	DEAF SMITH	CR	0904-01-901	0.1	2007	C			$0
DESCRIPTION:	REPLACE BRIDGE AND APPROACHES								$0
LIMITS FROM:	ON CR 259 AND TIERRA BLANCA CREEK			TO: .					$57,500
NBI NUMBERS:040590AA0259001							10/2000		$57,500
AMARILLO	HEMPHILL	VA	0904-03-901	0.1	2007	C			$0
DESCRIPTION:	REHABILITATE BRIDGE & APPROACHES								$0
LIMITS FROM:	AT RED DEER STREET & NO NAME CREEK			TO: IN CANADIAN					$37,500
NBI NUMBERS:041070B00070001							10/2000		$37,500
AMARILLO	ARMSTRONG	CR	0904-06-900	0.1	2007	C			$0
DESCRIPTION:	REPLACE BRIDGE AND APPROACHES								$0
LIMITS FROM:	ON CR 201 AT WEST BAGGY CREEK			TO: .					$117,500
NBI NUMBERS:040060AA0201001							10/2000		$117,500
AMARILLO	HUTCHINSON	VA	0904-07-903	0.1	2007	C			$0
DESCRIPTION:	REHABILITATE BRIDGE AND APPROACHES								$0
LIMITS FROM:	AT GOLF ROAD AND NO NAME CREEK			TO: IN BUNAVISTA					$67,500
NBI NUMBERS:041180B00438001							10/2000		$67,500
AMARILLO	HUTCHINSON	CR	0904-07-904	0.1	2007	C			$0
DESCRIPTION:	REPLACE BRIDGE AND APPROACHES								$0
LIMITS FROM:	ON CR 381 AND SPRING CREEK			TO: .					$302,200
NBI NUMBERS:041180AA0381001							12/2004		$302,200
AMARILLO	HANSFORD	CR	0904-08-900	1	2007	C			$0
DESCRIPTION:	REPLACE BRIDGE AND APPROACHES								$0
LIMITS FROM:	AT FORK HORSE CREEK			TO: .					$200,000
NBI NUMBERS:040990AA0195001							12/2004		$200,000
AMARILLO	HANSFORD	CR	0904-08-901	1	2007	C			$0
DESCRIPTION:	REPLACE BRIDGE AND APPROACHES								$0
LIMITS FROM:	AT PALO DURO CREEK			TO: .					$50,000
NBI NUMBERS:040990AA0228001							10/2003		$50,000
AMARILLO	LIPSCOMB	CR	0904-09-900	0.1	2007	C			$0
DESCRIPTION:	REPLACE BRIDGE AND APPROACHES								$0
LIMITS FROM:	ON CR 249 AND N FORK KIOWA CREEK			TO: .					$161,900
NBI NUMBERS:041480AA0249001							12/2004		$161,900

PROJECT HAS ADVANCED TO A HIGHER AUTHORIZATION.

CATEGORY 6 - OFF-SYSTEM STRUCTURE REPLACEMENT AND REHABILITATION

DISTRICT	COUNTY	HWY NO	CONT-SECT-JOB	LENGTH MILES	SCHED DT	LEVEL OF AUTHORITY	OTHER CATEGORIES DATE OF LATEST	OTHER PARTICIPATION OTHER CAT FUNDS CATEGORY 6 FUNDS	ESTEST CONST COST
AMARILLO	RANDALL	CR	0904-11-901	0.1	2007	C			$0
DESCRIPTION:	REPLACE BRIDGE AND APPROACHES								$0
LIMITS FROM:	ON CR 125 AT PALO DURO CREEK			TO: .					$220,000
NBI NUMBERS:	041910AA0125001						10/2000		$220,000
AMARILLO	CARSON	CS	0904-12-900	1	2007	C			$0
DESCRIPTION:	REPLACE BRIDGE AND APPROACHES								$0
LIMITS FROM:	AT CREEK IN GROOM			TO: .					$100,000
NBI NUMBERS:	040330B00055001						10/2003		$100,000
AMARILLO	CARSON	CR	0904-12-901	0.1	2007	C			$0
DESCRIPTION:	REPLACE BRIDGE AND APPROACHES								$0
LIMITS FROM:	ON CR 151 AND SPRING CREEK			TO: .					$263,000
NBI NUMBERS:	040330AA0151001						12/2004		$263,000
AMARILLO	GRAY	CR	0904-13-903	0.1	2007	C			$0
DESCRIPTION:	REPLACE BRIDGE AND APPROACHES								$0
LIMITS FROM:	ON CR 290 AND FORK MCCLELLAN			TO: .					$132,400
NBI NUMBERS:	040910AA0290003						12/2004		$132,400
AMARILLO	GRAY	CR	0904-13-904	0.1	2007	C			$0
DESCRIPTION:	REHABILITATE BRIDGE AND APPROACHES								$0
LIMITS FROM:	ON CR 228 AND N FORK RED RIVER			TO: .					$222,500
NBI NUMBERS:	040910AA0228001						10/2000		$222,500
AMARILLO	MOORE	CR	0904-42-901	0.1	2007	C			$0
DESCRIPTION:	REHABILITATE BRIDGE AND APPROACHES								$0
LIMITS FROM:	ON CR 136 AND S PALO DURO CREEK			TO: .					$62,500
NBI NUMBERS:	041710AA0136001						10/2000		$62,500
AMARILLO	DEAF SMITH	CR	0904-01-900	0.1		C			$0
DESCRIPTION:	REPLACE BRIDGE & APPROACHES								$0
LIMITS FROM:	AT FRIO DRAW			TO: .					$294,300
NBI NUMBERS:	040590AA0279001						12/2004		$294,300
AMARILLO	POTTER	VA	0904-02-901	0.1		C			$0
DESCRIPTION:	REHABILITATE BRIDGE AND APPROACHES								$0
LIMITS FROM:	AT GRAND STREET AND BNSF RY			TO: .					$4,200,000
NBI NUMBERS:	041880800604001						12/2004		$4,200,000
AMARILLO	HUTCHINSON	CR	0904-07-901	0.742		C			$0
DESCRIPTION:	REPLACE BRIDGE & APPROACHES AT STRUCTURE # AA02-25-002								$0
LIMITS FROM:	AT CR 225 & CANADIAN RIVER PLEMONS			TO: .					$8,631,000
NBI NUMBERS:	041180AA0225002						12/2004		$8,631,000
AMARILLO	HUTCHINSON	CR	0904-07-902	0.1		C			$0
DESCRIPTION:	REPLACE BRIDGE AND APPROACHES								$0
LIMITS FROM:	ON CR 230 AT NO NAME CREEK			TO: .					$154,800
NBI NUMBERS:	041180AA0230002						12/2004		$154,800
				AMARILLO TOTAL:					$0
				25 PROJECTS					$0
									$17,472,800
									$17,472,800

PROJECT HAS ADVANCED TO A HIGHER AUTHORIZATION.

DISTRICT	COUNTY	HWY NO	CONT-SECT-JOB	LENGTH MILES	SCHED DT	LEVEL OF AUTHORITY	OTHER CATEGORIES DATE OF LATEST ESTEST CONST COST	OTHER PARTICIPATION OTHER CAT FUNDS CATEGORY 6 FUNDS
ATLANTA	HARRISON	CR	0919-03-035	0.001	2006	C		$0
DESCRIPTION:	REPLACE BRIDGE AND APPROACHES							$0
LIMITS FROM:	ON CR 3810			TO: SEWELL CREEK				$179,000
NBI NUMBERS:191030AA0137002							3/2005	$179,000
ATLANTA	MORRIS	CR	0919-20-020	0.001	2006	C		$0
DESCRIPTION:	REPLACE BRIDGE AND APPROACHES							$0
LIMITS FROM:	ON CR 2231			TO: AT BIG CYPRESS CREEK				$744,000
NBI NUMBERS:191720AA0216002; 191720AA0216003							3/2005	$744,000
ATLANTA	HARRISON	CR	0919-03-034	0.001	2007	C		$0
DESCRIPTION:	REPLACE BRIDGE AND APPROACHES							$0
LIMITS FROM:	ON CR 2607			TO: AT HARRISON BAYOU				$162,000
NBI NUMBERS:191030AA0315003							3/2005	$162,000
ATLANTA	HARRISON	CR	0919-03-038	0.001	2007	C		$0
DESCRIPTION:	REPLACE BRIDGE AND APPROACHES							$0
LIMITS FROM:	ON CR 2607			TO: AT SANDERS CREEK				$157,000
NBI NUMBERS:191030AA0315001							3/2005	$157,000
ATLANTA	HARRISON	CR	0919-03-039	0.01	2007	C		$0
DESCRIPTION:	REPLACE BRIDGE AND APPROACHES							$0
LIMITS FROM:	ON CR 2607 AT HARRISON BAYOU BRANC			TO: .				$201,000
NBI NUMBERS:191030AA0315002							3/2005	$201,000
ATLANTA	HARRISON	CR	0919-03-040	0.01	2007	C		$0
DESCRIPTION:	REPLACE BRIDGE AND APPROACHES							$0
LIMITS FROM:	ON CR 2710 (OWEN GEORGE RD) AT DRAW			TO: .				$185,000
NBI NUMBERS:191030AA0353001							3/2005	$185,000
ATLANTA	HARRISON	CR	0919-03-041	0.01	2007	C		$0
DESCRIPTION:	REPLACE BRIDGE AND APPROACHES							$0
LIMITS FROM:	ON CR 1319 (BLOCKER ROAD)			TO: AT QUAPAW CREEK				$211,000
NBI NUMBERS:191030AA0382001							3/2005	$211,000
ATLANTA	CASS	CR	0919-14-017	0.01	2007	C		$0
DESCRIPTION:	REPLACE BRIDGE AND APPROACHES							$0
LIMITS FROM:	ON CR 1599 AT SIMPSON LAKE			TO: .				$347,000
NBI NUMBERS:190340AA0451001							3/2005	$347,000
ATLANTA	BOWIE	CR	0919-19-051	0.01	2007	C		$0
DESCRIPTION:	REPLACE BRIDGE AND APPROACHES							$0
LIMITS FROM:	ON CR 4319 AT ANDERSON CREEK			TO: .				$187,000
NBI NUMBERS:190190AA0138002							3/2005	$187,000
ATLANTA	BOWIE	CR	0919-19-052	0.01	2007	C		$0
DESCRIPTION:	REPLACE BRIDGE AND APPROACHES							$0
LIMITS FROM:	ON CR 4320 AT ANDERSON CREEK			TO: .				$181,000
NBI NUMBERS:190190AA0138003							3/2005	$181,000
ATLANTA	BOWIE	CR	0919-19-053	0.01	2007	C		$0
DESCRIPTION:	REPLACE BRIDGE AND APPROACHES							$0
LIMITS FROM:	ON CR 3202 AT HOLLY CREEK TRIBUTARY			TO: .				$188,000
NBI NUMBERS:190190AA0155001							3/2005	$188,000
ATLANTA	BOWIE	CR	0919-19-054	0.01	2007	C		$0
DESCRIPTION:	REPLACE BRIDGE AND APPROACHES							$0
LIMITS FROM:	ON CR 4116 AT ANDERSON CREEK			TO: .				$224,000
NBI NUMBERS:190190AA0634002							3/2005	$224,000
ATLANTA	BOWIE	CR	0919-19-055	0.15	2007	C		$0
DESCRIPTION:	REPLACE BRIDGES AND APPROACHES							$0
LIMITS FROM:	ON CR 4230 AT ANDERSON CREEK AND			TO: ANDERSON CREEK RELIEF				$415,000
NBI NUMBERS:190190AA0695002; 190190AA0695003							3/2005	$415,000
ATLANTA	BOWIE	CR	0919-19-056	0.01	2007	C		$0
DESCRIPTION:	REPLACE BRIDGE AND APPROACHES							$0
LIMITS FROM:	ON CR 4203 AT WEAVER CREEK TRIBUTAR			TO: .				$198,000
NBI NUMBERS:190190AA0709001							3/2005	$198,000
ATLANTA	BOWIE	CR	0919-19-057	0.01	2007	C		$0
DESCRIPTION:	REPLACE BRIDGE AND APPROACHES							$0
LIMITS FROM:	ON CR 4302 AT ANDERSON CREEK			TO: .				$193,000
NBI NUMBERS:190190AA0761001							3/2005	$193,000

PROJECT HAS ADVANCED TO A HIGHER AUTHORIZATION.

DISTRICT	COUNTY	HWY NO	CONT-SECT-JOB	LENGTH MILES	SCHED DT	LEVEL OF AUTHORITY	OTHER CATEGORIES DATE OF LATEST ESTEST CONST COST	OTHER PARTICIPATION OTHER CAT FUNDS CATEGORY 6 FUNDS
ATLANTA	MORRIS	CR	0919-20-026	0.01	2007	C		$0
DESCRIPTION:	REPLACE BRIDGE AND APPROACHES							$0
LIMITS FROM:	ON CR 3343 AT PLUM CREEK			TO: .				$211,000
NBI NUMBERS:191720AA0139001							3/2005	$211,000
ATLANTA	MARION	CR	0919-22-019	0.001	2007	C		$0
DESCRIPTION:	REPLACE BRIDGE AND APPROACHES							$0
LIMITS FROM:	ON KELLYVILLE ROAD CR			TO: AT BLACK CYPRESS CREEK				$236,000
NBI NUMBERS:191550AA0113001							3/2005	$236,000
ATLANTA	MARION	CR	0919-22-025	0.001	2007	C		$0
DESCRIPTION:	REPLACE BRIDGE AND APPROACHES							$0
LIMITS FROM:	ON WHITE OAK ROAD CR			TO: AT WHITE OAK CREEK				$159,000
NBI NUMBERS:191550AA0112001							3/2005	$159,000
ATLANTA	TITUS	CR	0919-30-039	0.001	2007	C		$0
DESCRIPTION:	REPLACE BRIDGE AND APPROACHES							$0
LIMITS FROM:	ON CR NW 36 AT RIPLEY BRANCH AND			TO: RIPLEY BRANCH TRIB.				$572,000
NBI NUMBERS:192250AA0106001; 192250AA0106002							3/2005	$572,000
ATLANTA	TITUS	CR	0919-30-040	0.001	2007	C		$0
DESCRIPTION:	REPLACE BRIDGE AND APPROACHES							$0
LIMITS FROM:	ON CR NW 38 AT			TO: MCCULLOUGH CREEK				$388,000
NBI NUMBERS:192250AA0130001							3/2005	$388,000
ATLANTA	TITUS	CR	0919-30-042	0.001	2007	C		$0
DESCRIPTION:	REPLACE BRIDGE AND APPROACHES							$0
LIMITS FROM:	ON CR NW 3 AT RIPLEY CREEK			TO: .				$252,000
NBI NUMBERS:192250AA0112001							3/2005	$252,000
ATLANTA	TITUS	CR	0919-30-043	0.001	2007	C		$0
DESCRIPTION:	REPLACE BRIDGE AND APPROACHES							$0
LIMITS FROM:	ON CR NW 44			TO: AT WHITE OAK CREEK				$341,000
NBI NUMBERS:192250AA0141001							3/2005	$341,000
ATLANTA	TITUS	CR	0919-30-044	0.01	2007	C		$0
DESCRIPTION:	REPLACE BRIDGE AND APPROACHES							$0
LIMITS FROM:	ON CR 1240 AT MCCULLOUGH CREEK			TO: .				$204,000
NBI NUMBERS:192250AA0128001							3/2005	$204,000
ATLANTA	TITUS	CR	0919-30-045	0.01	2007	C		$0
DESCRIPTION:	REPLACE BRIDGE AND APPROACHES							$0
LIMITS FROM:	ON CR 1535 AT BAXLEY CREEK			TO: .				$199,000
NBI NUMBERS:192250AA0146001							3/2005	$199,000
ATLANTA	TITUS	CR	0919-30-046	0.01	2007	C		$0
DESCRIPTION:	REPLACE BRIDGE AND APPROACHES							$0
LIMITS FROM:	ON CR 1150 AT DORSEY CREEK TRIBUTAR			TO: .				$191,000
NBI NUMBERS:192250AA0117001							3/2005	$191,000
ATLANTA	TITUS	CR	0919-30-047	0.01	2007	C		$0
DESCRIPTION:	REPLACE BRIDGE AND APPROACHES							$0
LIMITS FROM:	ON CR 3250 AT MILL CREEK			TO: .				$202,000
NBI NUMBERS:192250AA0167001							3/2005	$202,000
ATLANTA	TITUS	CR	0919-30-048	0.01	2007	C		$0
DESCRIPTION:	REPLACE BRIDGE AND APPROACHES							$0
LIMITS FROM:	ON CR 3130 AT TAYLOR CREEK			TO: .				$190,000
NBI NUMBERS:192250AA0207001							3/2005	$190,000
ATLANTA	TITUS	CR	0919-30-049	0.01	2007	C		$0
DESCRIPTION:	REPLACE BRIDGE AND APPROACHES							$0
LIMITS FROM:	ON CR 2400 AT DRAGOO CREEK			TO: .				$197,000
NBI NUMBERS:192250AA0294001							3/2005	$197,000
ATLANTA	TITUS	CR	0919-30-050	0.01	2007	C		$0
DESCRIPTION:	REPLACE BRIDGE AND APPROACHES							$0
LIMITS FROM:	ON CR 1165 AT DORSEY CREEK			TO: .				$186,000
NBI NUMBERS:192250AA0124001							3/2005	$186,000
ATLANTA	TITUS	CR	0919-30-051	0.01	2007	C		$0
DESCRIPTION:	REPLACE BRIDGE AND APPROACHES							$0
LIMITS FROM:	ON CR 3120 AT HORSE CREEK			TO: .				$198,000
NBI NUMBERS:192250AA0187001							3/2005	$198,000

PROJECT HAS ADVANCED TO A HIGHER AUTHORIZATION.

CATEGORY 6 - OFF-SYSTEM STRUCTURE REPLACEMENT AND REHABILITATION

DISTRICT	COUNTY	HWY NO	CONT-SECT-JOB	LENGTH MILES	SCHED DT	LEVEL OF AUTHORITY	OTHER CATEGORIES DATE OF LATEST ESTEST	OTHER PARTICIPATION OTHER CAT FUNDS CATEGORY 6 FUNDS CONST COST
ATLANTA	TITUS	CR	0919-30-052	0.01	2007	C		$0
DESCRIPTION:	REPLACE BRIDGE AND APPROACHES							$0
LIMITS FROM:	ON CR 4205 AT HART CREEK			TO: .				$252,000
NBI NUMBERS:192250AA0259002							3/2005	$252,000
ATLANTA	TITUS	CR	0919-30-053	0.01	2007	C		$0
DESCRIPTION:	REPLACE BRIDGE AND APPROACHES							$0
LIMITS FROM:	ON CR 2715 AT JAKES CREEK			TO: .				$209,000
NBI NUMBERS:192250AA0323001							3/2005	$209,000
ATLANTA	BOWIE	CS	0919-19-900	0.1	2008	C		$0
DESCRIPTION:	REPLACE BRIDGE AND APPROACHES							$0
LIMITS FROM:	ON 4TH STREET AT SWAMPOODLE CREEK			TO: .				$334,400
NBI NUMBERS:190190B03060001							10/2004	$334,400
ATLANTA	BOWIE	CS	0919-19-910	0.1	2008	C		$0
DESCRIPTION:	REPLACE BRIDGE AND APPROACHES							$0
LIMITS FROM:	ON DAY STREET AT NIX CREEK			TO: .				$228,800
NBI NUMBERS:190190B00680001							10/2004	$228,800
ATLANTA	TITUS	CS	0919-30-033	0.001	2008	C		$0
DESCRIPTION:	REPLACE BRIDGE AND APPROACHES							$0
LIMITS FROM:	ON E. FOURTEENTH ST. AT HAYES CREEK			TO: IN MOUNT PLEASANT				$261,000
NBI NUMBERS:192250AA0239001							3/2005	$261,000
				ATLANTA TOTAL:				$0
				35 PROJECTS				$0
								$8,783,200
								$8,783,200

PROJECT HAS ADVANCED TO A HIGHER AUTHORIZATION.

CATEGORY 6 - OFF-SYSTEM STRUCTURE REPLACEMENT AND REHABILITATION

DISTRICT	COUNTY	HWY NO	CONT-SECT-JOB	LENGTH MILES	SCHED DT	LEVEL OF AUTHORITY	OTHER CATEGORIES DATE OF LATEST	OTHER PARTICIPATION OTHER CAT FUNDS CATEGORY 6 FUNDS ESTEST CONST COST
AUSTIN	TRAVIS	CR	0914-04-064	0.1	2006	C		$0
DESCRIPTION:	REHABILITATE BRIDGE & APPROACHES							$0
LIMITS FROM:	ON OLD HWY 20 AT GILLELAND CREEK			TO: AA15-56-001				$500,000
NBI NUMBERS:142270AA1556001							3/2005	$500,000
AUSTIN	TRAVIS	CS	0914-04-187	0.001	2006	C		$0
DESCRIPTION:	REPLACE BRIDGE AND APPROACHES							$0
LIMITS FROM:	ON OLD MANOR RD AT TANNEHILL BRANCH			TO: STR B021-07-001				$415,000
NBI NUMBERS:142270B02107001							3/2005	$415,000
AUSTIN	TRAVIS	CS	0914-04-188	0.001	2006	C		$0
DESCRIPTION:	REPLACE BRIDGE AND APPROACHES							$0
LIMITS FROM:	ON CHANNEL RD AT ROCKY CLIFF SLOUGH			TO: STR B055-50-001				$415,000
NBI NUMBERS:142270B05550001							3/2005	$415,000
AUSTIN	TRAVIS	CR	0914-04-203	0.001	2006	C		$0
DESCRIPTION:	REPLACE BRIDGE AND APPROACHES							$0
LIMITS FROM:	ON OLD MANOR RD AT WALNUT CREEK			TO: STR AA14-82-004				$925,000
NBI NUMBERS:142270AA1482004							3/2005	$925,000
AUSTIN	TRAVIS	CS	0914-04-204	0.1	2006	C		$0
DESCRIPTION:	REHABILITATE BRIDGE & APPROACHES							$0
LIMITS FROM:	IN AUSTIN ON E MLK BLVD AT WALLER C			TO: FAU STR 8025-14-011				$718,200
NBI NUMBERS:142270B00054011							5/2002	$718,200
AUSTIN	TRAVIS	CR	0914-04-901	0.1	2006	C		$0
DESCRIPTION:	REPLACE BRIDGE AND APPROACHES							$0
LIMITS FROM:	AT PEDERNALES RIVER			TO: STR AA0445-1				$1,000,000
NBI NUMBERS:142270AA0445001							10/2003	$1,000,000
AUSTIN	WILLIAMSON	CR	0914-05-121	0.001	2006	C		$0
DESCRIPTION:	REHABILITATE BRIDGE AND APPROACHES							$0
LIMITS FROM:	ON CR 434 AT BRUSHY CREEK			TO: STR AA03-51-003				$560,000
NBI NUMBERS:142460AA0351003							9/2001	$560,000
AUSTIN	WILLIAMSON	CS	0914-05-135	0.1	2006	C		$0
DESCRIPTION:	REPLACE BRIDGE AND APPROACHES							$0
LIMITS FROM:	ON BRUSHY CREEK RD AT BRUSHY CREEK			TO: STR AA10-19-001				$1,100,000
NBI NUMBERS:142460AA1019001							5/2005	$1,100,000
AUSTIN	BASTROP	CR	0914-18-905	0.1	2006	C		$0
DESCRIPTION:	REPLACE BRIDGE AND APPROACHES							$0
LIMITS FROM:	ON LEE COUNTY ROAD AT DRAW (CR 168)			TO: STR AA0168001				$170,000
NBI NUMBERS:140110AA0168001							12/2004	$170,000
AUSTIN	GILLESPIE	CS	0914-19-013	0.036	2006	C		$0
DESCRIPTION:	REPLACE BRIDGE AND APPROACHES							$0
LIMITS FROM:	ON S MILAM ST AT WINFRIED CREEK			TO: STR B003-30-002				$250,000
NBI NUMBERS:140870B00330002							10/2001	$250,000
AUSTIN	GILLESPIE	CS	0914-19-014	0.1	2006	C		$0
DESCRIPTION:	REPLACE BRIDGE & APPROACHES							$0
LIMITS FROM:	IN FREDERICKSBURG ON MILAM ST AT			TO: BARONS CREEK		FAU STR 8318-14-001		$544,500
NBI NUMBERS:140870B00330001							11/2004	$544,500
AUSTIN	LEE	CR	0914-21-025	0.057	2006	C		$0
DESCRIPTION:	REPLACE BRIDGE AND APPROACHES							$0
LIMITS FROM:	ON GUY M BRYAN AVE @ MIDL YEGUA CRK			TO: TRIBUTARY TO STR. NO. AA00-69-001				$151,900
NBI NUMBERS:141440AA0069001							11/2004	$151,900
AUSTIN	LEE	CR	0914-21-026	0.09	2006	C		$0
DESCRIPTION:	REPLACE BRIDGE AND APPROACHES							$0
LIMITS FROM:	AT ALLEN CREEK			TO: STR AA0173001				$238,600
NBI NUMBERS:141440AA0173001							3/2005	$238,600
AUSTIN	CALDWELL	CR	0914-22-047	0.155	2006	C		$0
DESCRIPTION:	REPLACE BRIDGE & APPROACHES							$0
LIMITS FROM:	ON CR 116 AT SAN MARCOS RIVER			TO: STR AA02-56-002				$580,000
NBI NUMBERS:140280AA0256002							1/2002	$580,000
AUSTIN	MASON	CS	0914-26-004	0.001	2006	C		$0
DESCRIPTION:	REPLACE BRIDGE AND APPROACHES							$0
LIMITS FROM:	ON KATEMCY RD AT KATEMCY CREEK			TO: STR AA01-79-001				$225,000
NBI NUMBERS:141570AA0179001							12/1999	$225,000

PROJECT HAS ADVANCED TO A HIGHER AUTHORIZATION.

CATEGORY 6 - OFF-SYSTEM STRUCTURE REPLACEMENT AND REHABILITATION

DISTRICT	COUNTY	HWY NO	CONT-SECT-JOB	LENGTH MILES	SCHED DT	LEVEL OF AUTHORITY	OTHER CATEGORIES DATE OF LATEST ESTEST CONST COST	OTHER PARTICIPATION OTHER CAT FUNDS CATEGORY 6 FUNDS
AUSTIN	TRAVIS	CS	0914-04-067	0.25	2007	C		$0
DESCRIPTION:	REHABILITATE BRIDGE & APPROACHES							$0
LIMITS FROM:	EB E7TH 150'W OF TILLERY ST&CMTA RR			TO: 150' E OF TILLERY ST & CMTA RR BRDG				$890,000
NBI NUMBERS:	142270B00022001						6/2005	$890,000
AUSTIN	TRAVIS	CS	0914-04-189	0.001	2007	C		$0
DESCRIPTION:	REPLACE BRIDGES & APPROACHES							$0
LIMITS FROM:	ON RED BUD TRAIL AT COLORADO RIVER			TO: STR B016-71-002 & 001				$2,715,000
NBI NUMBERS:	142270B01671002; 142270B01671001						1/2002	$2,715,000
AUSTIN	TRAVIS	CS	0914-04-202	0.25	2007	C		$0
DESCRIPTION:	REHAB BRIDGE AND APPROACHES							$0
LIMITS FROM:	WB E7TH 150'W OF TILLERY ST&CMTA RR			TO: 150' E OF TILLERY ST & CMTA RR BRDG				$850,000
NBI NUMBERS:	142270B00022003						6/2005	$850,000
AUSTIN	TRAVIS	CR	0914-04-909	0.1	2007	C		$0
DESCRIPTION:	REHABILITATE BRIDGE AND APPROACHES							$0
LIMITS FROM:	AT WILLIAMSON CREEK ON MANCHACA RD			TO: STR B00930011				$387,250
NBI NUMBERS:	142270B00930011						11/2004	$387,250
AUSTIN	TRAVIS	CR	0914-04-911	0.1	2007	C		$0
DESCRIPTION:	REHABILITATE BRIDGE AND APPROACHES							$0
LIMITS FROM:	AT ONION CREEK			TO: STR AA0103002				$120,000
NBI NUMBERS:	142270AA0103002						10/2003	$120,000
AUSTIN	TRAVIS	CS	0914-04-912	0.1	2007	C		$0
DESCRIPTION:	REHABILITATE BRIDGE AND APPROACHES							$0
LIMITS FROM:	ON BOYCE LANE AT HARRIS BRANCH			TO: STR B05500002				$55,000
NBI NUMBERS:	142270B05500002						10/2003	$55,000
AUSTIN	TRAVIS	CR	0914-04-913	0.1	2007	C		$0
DESCRIPTION:	REHABILITATE CREEK AND APPROACHES							$0
LIMITS FROM:	ON OLD HIGHWAY 20 AT BRANCH OF			TO: GILLELAND CREEK STR AA1556002				$125,000
NBI NUMBERS:	142270AA1556002						10/2003	$125,000
AUSTIN	TRAVIS	CS	0914-04-916	0.1	2007	C		$0
DESCRIPTION:	REHABIIITATE BRIDGE AND APPROACHES							$0
LIMITS FROM:	ON DITTMAR RD AT BOGGY CREEK			TO: STR B03084003				$60,000
NBI NUMBERS:	142270B03084003						10/2003	$60,000
AUSTIN	TRAVIS	CR	0914-04-919	0.1	2007	C		$0
DESCRIPTION:	REHABILITATE BRIDGE AND APPROACHES							$0
LIMITS FROM:	ON WEISS LN AT S FORK WILBARGER CRK			TO: STR AA1498005				$65,000
NBI NUMBERS:	142270AA1498005						10/2003	$65,000
AUSTIN	TRAVIS	CR	0914-04-920	0.1	2007	C		$0
DESCRIPTION:	REHABILITATE BRIDGE AND APPROACHES							$0
LIMITS FROM:	ON LUND CARSON RD AT WILLOW CREEK			TO: STR AA1531002				$70,000
NBI NUMBERS:	142270AA1531002						10/2003	$70,000
AUSTIN	TRAVIS	CS	0914-04-922	0.1	2007	C		$0
DESCRIPTION:	REHABILITATE BRIDGE AND APPROACHES							$0
LIMITS FROM:	ON DUNLAP RD AT ELM CREEK			TO: STR AA1587001				$55,000
NBI NUMBERS:	142270AA1587001						10/2003	$55,000
AUSTIN	TRAVIS	CS	0914-04-924	0.1	2007	C		$0
DESCRIPTION:	REHABILITATE BRIDGE AND APPROACHES							$0
LIMITS FROM:	ON DELWAU LN AT BOGGY CREEK			TO: STR B03487001				$115,000
NBI NUMBERS:	142270B03487001						10/2003	$115,000
AUSTIN	TRAVIS	CS	0914-04-925	0.1	2007	C		$0
DESCRIPTION:	REHABILITATE BRIDGE AND APPROACHES							$0
LIMITS FROM:	ON CIRCLE S RD AT BOGGY CREEK			TO: STR B03647001				$131,600
NBI NUMBERS:	142270B03647001						3/2005	$131,600
AUSTIN	TRAVIS	CS	0914-04-944	0.001	2007	C		$0
DESCRIPTION:	REHABILITATE BRIDGE AND APPROACHES							$0
LIMITS FROM:	ON MT BONNELL RD AT DRY CREEK			TO: STR B01021-003				$100,000
NBI NUMBERS:	142270B01021003						2/2004	$100,000
AUSTIN	TRAVIS	CS	0914-04-997	0.1	2007	C		$0
DESCRIPTION:	REHABILITATE BRIDGE & APPROACHES							$0
LIMITS FROM:	IN AUSTIN ON 5TH ST AT SHOAL CREEK			TO: STR B000-15-001				$283,320
NBI NUMBERS:	142270B00015001						11/2004	$283,320

PROJECT HAS ADVANCED TO A HIGHER AUTHORIZATION.

CATEGORY 6 - OFF-SYSTEM STRUCTURE REPLACEMENT AND REHABILITATION

DISTRICT	COUNTY	HWY NO	CONT-SECT-JOB	LENGTH MILES	SCHED DT	LEVEL OF AUTHORITY	OTHER CATEGORIES DATE OF LATEST	OTHER PARTICIPATION OTHER CAT FUNDS CATEGORY 6 FUNDS ESTEST CONST COST
AUSTIN	WILLIAMSON	CR	0914-05-130	0.1	2007	C		$0
DESCRIPTION:	REPLACE BRIDGE AND APPROACHES							$0
LIMITS FROM:	ON CR 424 AT LONG BRANCH			TO:	STR AA03-49-001			$360,000
NBI NUMBERS:	142460AA0349001						9/2001	$360,000
AUSTIN	WILLIAMSON	CR	0914-05-131	0.1	2007	C		$0
DESCRIPTION:	REPLACE BRIDGE AND APPROACHES							$0
LIMITS FROM:	ON CR 112 AT NORTH FORK MCNUTT CREE			TO:	STR AA05-32-001			$250,000
NBI NUMBERS:	142460AA0532001						3/2005	$250,000
AUSTIN	WILLIAMSON	CR	0914-05-132	0.001	2007	C		$0
DESCRIPTION:	REHABILITATE BRIDGE AND APPROACHES							$0
LIMITS FROM:	ON CR 258 AT NORTH SAN GABRIEL RIVE			TO:	STR AA01-47-002			$850,000
NBI NUMBERS:	142460AA0147002						10/2003	$850,000
AUSTIN	WILLIAMSON	CR	0914-05-133	0.1	2007	C		$0
DESCRIPTION:	REPLACE BRIDGE AND APPROACHES							$0
LIMITS FROM:	ON CR 118 AT COTTONWOOD CREEK			TO:	STR AA04-94-001			$280,000
NBI NUMBERS:	142460AA0494001						3/2005	$280,000
AUSTIN	WILLIAMSON	CR	0914-05-134	0.1	2007	C		$0
DESCRIPTION:	REPLACE BRIDGE AND APPROACHES							$0
LIMITS FROM:	ON CR 403 AT MUSTANG CREEK			TO:	STR AA04-42-002			$300,000
NBI NUMBERS:	142460AA0442002						3/2005	$300,000
AUSTIN	WILLIAMSON	CS	0914-05-136	0.001	2007	C		$0
DESCRIPTION:	REHABILITATE BRIDGE AND APPROACHES							$0
LIMITS FROM:	ON COLLEGE ST AT SAN GABRIEL RIVER			TO:	STR D000-80-001			$1,342,000
NBI NUMBERS:	142460D00080001						12/1999	$1,342,000
AUSTIN	WILLIAMSON	CR	0914-05-950	0.1	2007	C		$0
DESCRIPTION:	REPLACE BRIDGE AND APPROACHES							$0
LIMITS FROM:	ON CR 104 AT MANKINS BRANCH			TO:	STR AA0498001			$250,000
NBI NUMBERS:	142460AA0498001						11/2004	$250,000
AUSTIN	WILLIAMSON	CR	0914-05-951	0.1	2007	C		$0
DESCRIPTION:	REHABILITATE BRIDGE AND APPROACHES							$0
LIMITS FROM:	ON CR 111 AT NORTH FORK MCNUTT CRK			TO:	STR AA0535001			$180,000
NBI NUMBERS:	142460AA0535001						10/2003	$180,000
AUSTIN	BASTROP	CR	0914-18-067	0.001	2007	C		$0
DESCRIPTION:	REPLACE BRIDGE AND APPROACHES							$0
LIMITS FROM:	ON FRERICH RD AT PIN OAK CREEK			TO:	STR AA01-47-001			$208,700
NBI NUMBERS:	140110AA0147001						3/2005	$208,700
AUSTIN	BASTROP	CR	0914-18-068	0.001	2007	C		$0
DESCRIPTION:	REPLACE BRIDGE AND APPROACHES							$0
LIMITS FROM:	ON CR 143-STOCKADE AT WEST YEGUA CR			TO:	STR AA01-43-001			$236,500
NBI NUMBERS:	140110AA0143001						3/2005	$236,500
AUSTIN	BASTROP	CR	0914-18-070	0.1	2007	C		$0
DESCRIPTION:	REPLACE BRIDGE AND APPROACHES							$0
LIMITS FROM:	AT BRANCH OF BIG SANDY CREEK			TO:	STR AA0356001			$120,400
NBI NUMBERS:	140110AA0356001						3/2005	$120,400
AUSTIN	BASTROP	CR	0914-18-071	0.1	2007	C		$0
DESCRIPTION:	REPLACE BRIDGE AND APPROACHES							$0
LIMITS FROM:	AT LONG PRAIRIE BRANCH			TO:	STR AA0299001			$141,350
NBI NUMBERS:	140110AA0299001						3/2005	$141,350
AUSTIN	BASTROP	CR	0914-18-072	0.1	2007	C		$0
DESCRIPTION:	REPLACE BRIDGE AND APPROACHES							$0
LIMITS FROM:	AT BIG SANDY CREEK			TO:	STR AA0106002			$424,450
NBI NUMBERS:	140110AA0106002						3/2005	$424,450
AUSTIN	LLANO	CR	0914-25-005	0.1	2007	C		$0
DESCRIPTION:	REPLACE BRIDGE AND APPROACHES							$0
LIMITS FROM:	ON CR 102 AT LLANO RIVER			TO:	STR AA05-93-001			$237,950
NBI NUMBERS:	141500AA0593001						11/2004	$237,950
AUSTIN	LLANO	CR	0914-25-006	0.1	2007	C		$0
DESCRIPTION:	REPLACE BRIDGE AND APPROACHES							$0
LIMITS FROM:	ON CR 216 AT BROAD BRANCH			TO:	STR AA0552001			$62,530
NBI NUMBERS:							11/2004	$62,530

PROJECT HAS ADVANCED TO A HIGHER AUTHORIZATION.

CATEGORY 6 - OFF-SYSTEM STRUCTURE REPLACEMENT AND REHABILITATION

DISTRICT	COUNTY	HWY NO	CONT-SECT-JOB	LENGTH MILES	SCHED DT	LEVEL OF AUTHORITY	OTHER CATEGORIES DATE OF LATEST ESTEST CONST COST	OTHER PARTICIPATION OTHER CAT FUNDS CATEGORY 6 FUNDS
AUSTIN	LLANO	CR	0914-25-007	0.1	2007	C		$0
DESCRIPTION:	REPLACE BRIDGE AND APPROACHES							$0
LIMITS FROM:	ON CR 202 AT LITTLE LLANO			TO:	STR AA0630001			$118,990
NBI NUMBERS:							11/2004	$118,990
AUSTIN	MASON	CR	0914-26-005	0.001	2007	C		$0
DESCRIPTION:	REPLACE BRIDGE AND APPROACHES							$0
LIMITS FROM:	ON SPRINGS ST AT KOOCKS BRANCH			TO:	STR B002-95-001			$225,000
NBI NUMBERS:	141570B00295001						11/2004	$225,000
AUSTIN	MASON	CS	0914-26-006	0.1	2007	C		$0
DESCRIPTION:	REPLACE BRIDGE AND APPROACHES							$0
LIMITS FROM:	ON BROAD ST AT COMANCHE CREEK			TO:	STR. B00300001			$385,000
NBI NUMBERS:	141570B00300001						10/2003	$385,000
AUSTIN	HAYS	CR	0914-33-035	0.1	2007	C		$0
DESCRIPTION:	REPLACE BRIDGE AND APPROACHES							$0
LIMITS FROM:	ON CR 266 AT SAN MARCOS RIVER			TO:	STR AA02-24-001			$300,000
NBI NUMBERS:	141060AA0224001						7/2001	$300,000
AUSTIN	HAYS	CR	0914-33-943	0.1	2007	C		$0
DESCRIPTION:	REPLACE BRIDGE AND APPROACHES							$0
LIMITS FROM:	ON GOFORTH RD AT PLUM CREEK			TO:	STR AA02-05-001			$300,000
NBI NUMBERS:	141060AA0205001						7/2001	$300,000
AUSTIN	TRAVIS	CR	0914-04-902	0.1	2008	C		$0
DESCRIPTION:	REHABILITATE BRIDGE AND APPROACHES							$0
LIMITS FROM:	AT ROCKY CREEK			TO:	STR AA0416002			$100,000
NBI NUMBERS:	142270AA0416002						11/2004	$100,000
AUSTIN	TRAVIS	CR	0914-04-904	0.1	2008	C		$0
DESCRIPTION:	REHABILITATE BRIDGE AND APPROACHES							$0
LIMITS FROM:	AT E BOULDIN CREEK ON S 1ST ST			TO:	STR B00002008			$60,582
NBI NUMBERS:	142270B00002008						11/2004	$60,582
AUSTIN	TRAVIS	CR	0914-04-905	0.1	2008	C		$0
DESCRIPTION:	REHABILITATE BRIDGE AND APPROACHES							$0
LIMITS FROM:	AT WILLIAMSON CREEK AT S 1ST ST			TO:	STR B00002010			$541,604
NBI NUMBERS:	142270B00002010						11/2004	$541,604
AUSTIN	TRAVIS	CR	0914-04-906	0.1	2008	C		$0
DESCRIPTION:	REHABILITATE BRIDGE AND APPROACHES							$0
LIMITS FROM:	AT WILLIAMSON CREEK AT S 1ST ST			TO:	STR B00002011			$541,604
NBI NUMBERS:	142270B00002011						11/2004	$541,604
AUSTIN	TRAVIS	CR	0914-04-907	0.1	2008	C		$0
DESCRIPTION:	REHABILITATE BRIDGE AND APPROACHES							$0
LIMITS FROM:	AT WILLIAMSON CREEK ON S 1ST ST			TO:	STR B0002012			$541,604
NBI NUMBERS:	142270B00002012						11/2004	$541,604
AUSTIN	TRAVIS	CR	0914-04-908	0.1	2008	C		$0
DESCRIPTION:	REHABILITATE BRIDGE AND APPROACHES							$0
LIMITS FROM:	AT BOGGY CREEK ON S 1ST ST			TO:	STR B00002013			$130,732
NBI NUMBERS:	142270B00002013						11/2004	$130,732
AUSTIN	TRAVIS	CS	0914-04-940	0.001	2008	C		$0
DESCRIPTION:	REHABILITATE BRIDGE AND APPROACHES							$0
LIMITS FROM:	ON BARTON SPRINGS RD AT BARTON CREE			TO:	STR B002-26-001			$500,000
NBI NUMBERS:	142270B00226001						3/2005	$500,000
AUSTIN	TRAVIS	CS	0914-04-952	0.001	2008	C		$0
DESCRIPTION:	REHABILITATE BRIDGE AND APPROACHES							$0
LIMITS FROM:	ON EAST 4TH AT WALLER CREEK			TO:	STR B000-11-001			$375,000
NBI NUMBERS:	142270B00011001						3/2005	$375,000
AUSTIN	TRAVIS	CS	0914-04-992	0.1	2008	C		$0
DESCRIPTION:	REPLACE BRIDGE & APPROACHES							$0
LIMITS FROM:	N LAMAR BLVD AT SHOAL CREEK			TO:	IN AUSTIN			$150,000
NBI NUMBERS:	142270B00846020						3/2005	$150,000
AUSTIN	TRAVIS	CS	0914-04-993	0.1	2008	C		$0
DESCRIPTION:	REHABILITATE BRIDGE & APPROACHES							$0
LIMITS FROM:	IN AUSTIN ON E 51ST ST AT TANNEHILL			TO:	STR B001-32-007			$325,000
NBI NUMBERS:	142270B00132007						3/2005	$325,000

PROJECT HAS ADVANCED TO A HIGHER AUTHORIZATION.

CATEGORY 6 - OFF-SYSTEM STRUCTURE REPLACEMENT AND REHABILITATION

DISTRICT	COUNTY	HWY NO	CONT-SECT-JOB	LENGTH MILES	SCHED DT	LEVEL OF AUTHORITY	OTHER CATEGORIES DATE OF LATEST	OTHER PARTICIPATION OTHER CAT FUNDS CATEGORY 6 FUNDS ESTEST CONST COST
AUSTIN	TRAVIS	CS	0914-04-994	0.1	2008	C		$0
DESCRIPTION:	REHABILITATE BRIDGE & APPROACHES							$0
LIMITS FROM:	IN AUSTIN ON E OLTORF ST AT BLUNN C			TO:	FAU STR B010-97-006			$100,000
NBI NUMBERS:142270B01097006							2/2004	$100,000
AUSTIN	TRAVIS	CS	0914-04-995	0.1	2008	C		$0
DESCRIPTION:	REHABILITATE BRIDGE & APPROACHES							$0
LIMITS FROM:	IN AUSTIN ON S 1ST ST AT E BOULDING			TO:	FAU STR 8065-14-009			$100,000
NBI NUMBERS:142270B00002009							2/2004	$100,000
AUSTIN	TRAVIS	CS	0914-04-999	0.1	2008	C		$0
DESCRIPTION:	REHABILITATE BRIDGE & APPROACHES							$0
LIMITS FROM:	IN AUSTIN ON W 24TH ST AT SHOAL CRE			TO:	FAU STR 8024-14-011			$178,750
NBI NUMBERS:142270B00068011							3/2005	$178,750
AUSTIN	WILLIAMSON	CR	0914-05-954	0.1	2008	C		$0
DESCRIPTION:	REHABILITATE BRIDGE AND APPROACHES							$0
LIMITS FROM:	AT BRUSHY BEND CREEK			TO:	STR AA0836001			$300,000
NBI NUMBERS:142460AA0836001							11/2004	$300,000
AUSTIN	WILLIAMSON	CR	0914-05-955	0.1	2008	C		$0
DESCRIPTION:	REHABILITATE BRIDGE AND APPROACHES							$0
LIMITS FROM:	CR 101 AT NORTH FORK MUSTANG CREEK			TO:	STR AA0469002			$180,000
NBI NUMBERS:142460AA0469002							10/2003	$180,000
AUSTIN	WILLIAMSON	CR	0914-05-956	0.1	2008	C		$0
DESCRIPTION:	REHABILITATE BRIDGE AND APPROACHES							$0
LIMITS FROM:	ON GATTIS RD AT DRY CREEK BRANCH			TO:	STR E00455001			$170,000
NBI NUMBERS:142460E00455001							10/2003	$170,000
AUSTIN	WILLIAMSON	CR	0914-05-957	0.1	2008	C		$0
DESCRIPTION:	REHABILITATE BRIDGE AND APPROACHES							$0
LIMITS FROM:	ON LAKE CREEK PARKWAY AT PECAN CRK			TO:	STR AA0939001			$160,000
NBI NUMBERS:142460AA0939001							10/2003	$160,000
AUSTIN	BASTROP	CR	0914-18-907	0.1	2008	C		$0
DESCRIPTION:	REPLACE BRIDGE AND APPROACHES							$0
LIMITS FROM:	AT UPPER ELM CREEK			TO:	STR AA0267001			$184,690
NBI NUMBERS:140110AA0267001							10/2003	$184,690
AUSTIN	GILLESPIE	CS	0914-19-939	0.1	2008	C		$0
DESCRIPTION:	REHAB BRIDGE AND APPROACHES							$0
LIMITS FROM:	ON S LINCOLN ST AT BARRONS CREEK			TO:	STR B002-85-001			$334,900
NBI NUMBERS:140870B00285001							5/2002	$334,900
AUSTIN	CALDWELL	CR	0914-22-049	0.1	2008	C		$0
DESCRIPTION:	REPLACE BRIDGE AND APPROACHES							$0
LIMITS FROM:	AT CLEAR FORK PLUM CREEK			TO:	STR AA0272002			$163,100
NBI NUMBERS:140280AA0272002							3/2005	$163,100
AUSTIN	CALDWELL	CR	0914-22-050	0.1	2008	C		$0
DESCRIPTION:	REPLACE BRIDGE AND APPROACHES							$0
LIMITS FROM:	AT WEST FORK PLUM CREEK			TO:	STR AA0250001			$222,850
NBI NUMBERS:140280AA0250001							3/2005	$222,850
AUSTIN	BURNET	CR	0914-24-920	0.1	2008	C		$0
DESCRIPTION:	REPLACE BRIDGE AND APPROACHES							$0
LIMITS FROM:	ON CR 404 AT GRIDIRON BRIDGE			TO:	STR AA0545001			$77,000
NBI NUMBERS:140270AA0545001							10/2003	$77,000
AUSTIN	BURNET	CR	0914-24-921	0.1	2008	C		$0
DESCRIPTION:	REPLACE BRIDGE AND APPROACHES							$0
LIMITS FROM:	ON CR 270 AT BEAR CREEK			TO:	STR AA0711001			$57,750
NBI NUMBERS:140270AA0711001							10/2003	$57,750
AUSTIN	LLANO	CR	0914-25-952	0.1	2008	C		$0
DESCRIPTION:	REPLACE BRIDGE AND APPROACHES							$0
LIMITS FROM:	ON CR 103 AT LLANO RIVER			TO:	STR AA0596001			$115,500
NBI NUMBERS:141500AA0596001							10/2003	$115,500
AUSTIN	MASON	CR	0914-26-955	0.1	2008	C		$0
DESCRIPTION:	REPLACE BRIDGE AND APPROACHES							$0
LIMITS FROM:	AT DRY PRONG KATEMCY CREEK			TO:	STR AA0180001			$115,500
NBI NUMBERS:141570AA0180001							10/2003	$115,500

PROJECT HAS ADVANCED TO A HIGHER AUTHORIZATION.

DISTRICT	COUNTY	HWY NO	CONT-SECT-JOB	LENGTH MILES	SCHED DT	LEVEL OF AUTHORITY	OTHER CATEGORIES DATE OF LATEST	OTHER PARTICIPATION OTHER CAT FUNDS CATEGORY 6 FUNDS ESTEST CONST COST
AUSTIN	MASON	CS	0914-26-956	0.1	2008	C		$0
DESCRIPTION:	REPLACE BRIDGE AND APPROACHES							$0
LIMITS FROM:	ON MOODY ST AT GAMELS BRANCH			TO:	STR B00295002			$385,000
NBI NUMBERS:	141570B00295002						10/2003	$385,000
AUSTIN	MASON	CS	0914-26-957	0.1	2008	C		$0
DESCRIPTION:	REPLACE BRIDGE AND APPROACHES							$0
LIMITS FROM:	ON POST HILL ST AT GAMESL BRANCH			TO:	STR B00320001			$385,000
NBI NUMBERS:	141570B00320001						10/2003	$385,000
AUSTIN	WILLIAMSON	CR	0914-05-137	0.1	2009	C		$0
DESCRIPTION:	REPLACE BRIDGE AND APPROACHES							$0
LIMITS FROM:	ON CR 126 AT MILEHAM BRIDGE			TO:	STR AA04-87-001			$225,000
NBI NUMBERS:	142460AA0487001						9/2001	$225,000
AUSTIN	BASTROP	CR	0914-18-074	0.1	2009	C		$0
DESCRIPTION:	REPLACE BRIDGE AND APPROACHES							$0
LIMITS FROM:	AT PIN OAK CREEK			TO:	STR AA0196002			$295,600
NBI NUMBERS:	140110AA0196002						11/2004	$295,600
AUSTIN	CALDWELL	CR	0914-22-051	0.1	2009	C		$0
DESCRIPTION:	REPLACE BRIDGE AND APPROACHES							$0
LIMITS FROM:	AT PLUM CREEK			TO:	STR AA0185001			$426,000
NBI NUMBERS:	140280AA0185001						3/2005	$426,000
AUSTIN	HAYS	CR	0914-33-022	0.1	2009	C		$0
DESCRIPTION:	REPLACE BRIDGE & APPROACHES							$0
LIMITS FROM:	ON CR 295 AT BLANCO RIVER			TO:	AA02-95-001			$746,300
NBI NUMBERS:	141060AA0295001						5/2002	$746,300
AUSTIN	HAYS	CR	0914-33-028	0.001		C		$0
DESCRIPTION:	REPLACE BRIDGE & APPROACHES							$0
LIMITS FROM:	CAPE ROAD AT SAN MARCOS RIVER			TO:	STR AA02-99-001			$1,000,000
NBI NUMBERS:	141060AA0299001						3/2003	$1,000,000
AUSTIN	GILLESPIE	CR	0914-19-015	0.1		C		$0
DESCRIPTION:	REPLACE BRIDGE AND APPROACHES							$0
LIMITS FROM:	ON KNEESE RD AT PALO ALTO CREEK			TO:	STR. AA0142002			$57,750
NBI NUMBERS:							10/2003	$57,750
AUSTIN	GILLESPIE	CR	0914-19-938	0.1		C		$0
DESCRIPTION:	REHAB BRIDGE AND APPROACHES							$0
LIMITS FROM:	ON GELLERMANN LN AT PEDERNALES RIVE			TO:	STR AA01-37-001			$115,500
NBI NUMBERS:	140870AA0137001						10/2003	$115,500
AUSTIN	GILLESPIE	CR	0914-19-940	0.1		C		$0
DESCRIPTION:	REPLACE BRIDGE AND APPROACHES							$0
LIMITS FROM:	ON OLD SAN ANTONIO AT PEDERNALES			TO:	STR AA0119002			$269,500
NBI NUMBERS:	140870AA0119002						10/2003	$269,500
AUSTIN	GILLESPIE	CR	0914-19-941	0.1		C		$0
DESCRIPTION:	REPLACE BRIDGE AND APPROAHCES							$0
LIMITS FROM:	ON OLD AUSTIN AT THREE MILE CREEK			TO:	STR AA0168001			$115,500
NBI NUMBERS:	140870AA0168001						10/2003	$115,500
AUSTIN	GILLESPIE	CR	0914-19-942	0.1		C		$0
DESCRIPTION:	REPLACE BRIDGE AND APPROACHES							$0
LIMITS FROM:	ON OLD KERRVILLE AT PEDERNALES			TO:	STR AA0185001			$77,000
NBI NUMBERS:	140870AA0185001						10/2003	$77,000
AUSTIN	GILLESPIE	CR	0914-19-943	0.1		C		$0
DESCRIPTION:	REPLACE BRIDGE AND APPROACHES							$0
LIMITS FROM:	AT N GRAPE CREEK			TO:	STR AA0163001			$57,750
NBI NUMBERS:	140870AA0163001						10/2003	$57,750
AUSTIN	GILLESPIE	CR	0914-19-944	0.1		C		$0
DESCRIPTION:	REPLACE BRIDGE AND APPROACHES							$0
LIMITS FROM:	ON KNEESE RD AT PALO ALTO CREEK			TO:	STR AA0142001			$57,750
NBI NUMBERS:	140870AA0142001						10/2003	$57,750
AUSTIN	GILLESPIE	CR	0914-19-945	0.1		C		$0
DESCRIPTION:	REPLACE BRIDGE AND APPROACHES							$0
LIMITS FROM:	ON GOEHMANN AT BARRONS CREEK			TO:	STR AA0116001			$77,000
NBI NUMBERS:	140870AA0116001						10/2003	$77,000

PROJECT HAS ADVANCED TO A HIGHER AUTHORIZATION.

CATEGORY 6 - OFF-SYSTEM STRUCTURE REPLACEMENT AND REHABILITATION

DISTRICT	COUNTY	HWY NO	CONT-SECT-JOB	LENGTH MILES	SCHED DT	LEVEL OF AUTHORITY	OTHER CATEGORIES DATE OF LATEST ESTEST	OTHER PARTICIPATION OTHER CAT FUNDS CATEGORY 6 FUNDS CONST COST
AUSTIN	GILLESPIE	CR	0914-19-946	0.1		C		$0
DESCRIPTION:	REPLACE BRIDGE AND APPROACHES							$0
LIMITS FROM:	ON MORRIS RANCH AT DRAW			TO: STR AA0243002				$77,000
NBI NUMBERS:	140870AA0243002						10/2003	$77,000
AUSTIN	TRAVIS	CS	0914-04-211	0.001		C		$0
DESCRIPTION:	REHABILITATE BRIDGE AND APPROACHES							$0
LIMITS FROM:	PFLUGERVILLE EAST AT BRANCH GILLELA			TO: STR AA14-87-003				$205,000
NBI NUMBERS:	142270AA1487003						9/2001	$205,000
AUSTIN	TRAVIS	CR	0914-04-212	0.1		C		$0
DESCRIPTION:	REHAB BRIDGE AND APPROACHES							$0
LIMITS FROM:	ON FITZHUGH ROAD AT BARTON CREEK			TO: STR AA04-16-001				$300,000
NBI NUMBERS:	142270AA0416001						9/2001	$300,000
AUSTIN	TRAVIS	CS	0914-04-918	0.1		C		$0
DESCRIPTION:	REHABILITATE BRIDGE & APPROACHES							$0
LIMITS FROM:	IN AUSTIN ON E RIVERSIDE DR AT			TO: BLUNN CREEK		FAU STR 8043-14-011		$337,500
NBI NUMBERS:	142270B01259011						5/2002	$337,500
				AUSTIN TOTAL:				$0
				94 PROJECTS				$0
								$31,324,556
								$31,324,556

PROJECT HAS ADVANCED TO A HIGHER AUTHORIZATION.

DISTRICT	COUNTY	HWY NO	CONT-SECT-JOB	LENGTH MILES	SCHED DT	LEVEL OF AUTHORITY	OTHER CATEGORIES DATE OF LATEST ESTEST	OTHER PARTICIPATION OTHER CAT FUNDS CATEGORY 6 FUNDS CONST COST
BEAUMONT	JASPER	CS	0920-12-030	0.1	2006	C		$0
DESCRIPTION:	REPLACE BRIDGE AND APPROACHES							$0
LIMITS FROM:	MANUEL ST AT SANDY CREEK			TO:	(B00282001)			$425,000
NBI NUMBERS:	201220B00282001						1/2004	$425,000
BEAUMONT	TYLER	CR	0920-13-022	0.008	2006	C		$0
DESCRIPTION:	REPLACE BRIDGE AND APPROACHES							$0
LIMITS FROM:	CR 3400 AT SUGAR CREEK			TO:	(STR AA0230002)			$233,000
NBI NUMBERS:	202290AA0230002						5/2002	$233,000
BEAUMONT	ORANGE	CR	0920-30-050	0.091	2006	C		$0
DESCRIPTION:	REPLACE BRIDGE AND APPROACHES							$0
LIMITS FROM:	TANGLEWOOD RD AT DRAIN			TO:	.			$300,424
NBI NUMBERS:	201810AA0691001						6/2005	$300,424
BEAUMONT	JEFFERSON	CR	0920-38-913	0.1	2006	C		$0
DESCRIPTION:	REPLACE BRIDGE AND APPROACHES							$0
LIMITS FROM:	WALDEN RD AT WILLOW MARSH BAYOU			TO:	(STR AA0194003)			$449,410
NBI NUMBERS:	201240AA0194003						5/2005	$449,410
BEAUMONT	LIBERTY	CR	0920-02-058	0.005	2007	C		$0
DESCRIPTION:	REPLACE BRIDGE AND APPROACHES							$0
LIMITS FROM:	HATCHERVILLE RD AT HICKORY ISLAND G			TO:	.			$250,000
NBI NUMBERS:	201460AA0101002						3/2005	$250,000
BEAUMONT	LIBERTY	CR	0920-02-064	0.004	2007	C		$0
DESCRIPTION:	REPLACE BRIDGE AND APPROACHES							$0
LIMITS FROM:	DR. GIBSON RD AT LONG ISLAND CREEK			TO:	.			$147,000
NBI NUMBERS:	201460AA0270001						5/2002	$147,000
BEAUMONT	LIBERTY	CR	0920-02-066	0.005	2007	C		$0
DESCRIPTION:	REPLACE BRIDGE AND APPROACHES							$0
LIMITS FROM:	SAWMILL RD AT DRAIN DITCH			TO:	.			$164,000
NBI NUMBERS:	201460AA0378003						5/2002	$164,000
BEAUMONT	HARDIN	CR	0920-03-061	0.001	2007	C		$0
DESCRIPTION:	REPLACE BRIDGE AND APPROACHES							$0
LIMITS FROM:	WINGFIELD DR AT SLOUGH AND AT DRAIN			TO:	(STRS AA04-14-002 & 003)			$420,000
NBI NUMBERS:	201010AA0414003; 201010AA0414002						3/2004	$420,000
BEAUMONT	HARDIN	CR	0920-03-063	0.1	2007	C		$0
DESCRIPTION:	REPLACE BRIDGE AND APPROACHES							$0
LIMITS FROM:	CR 161 AT CYPRESS CREEK			TO:	(STR AA0161001)			$878,230
NBI NUMBERS:	201010AA0161001						3/2005	$878,230
BEAUMONT	NEWTON	CR	0920-06-019	0.002	2007	C		$0
DESCRIPTION:	REPLACE BRIDGE AND APPROACHES							$0
LIMITS FROM:	CR 397 (CO RD #3068) AT TROUT CREEK			TO:	(STR AA0397001)			$271,000
NBI NUMBERS:	201760AA0397001						5/2002	$271,000
BEAUMONT	NEWTON	CR	0920-06-020	0.014	2007	C		$0
DESCRIPTION:	REPLACE BRIDGE AND APPROACHES							$0
LIMITS FROM:	WOODS COMMUNITY RD AT BIG COW CREEK			TO:	.			$417,000
NBI NUMBERS:	201760AA0344001						5/2002	$417,000
BEAUMONT	NEWTON	CR	0920-06-021	0.006	2007	C		$0
DESCRIPTION:	REPLACE BRIDGE AND APPROACHES							$0
LIMITS FROM:	NURSERY RD AT DAVIS CREEK			TO:	.			$142,000
NBI NUMBERS:	201760AA0334001						9/2004	$142,000
BEAUMONT	JASPER	CR	0920-12-031	0.01	2007	C		$17,500
DESCRIPTION:	REPLACE BRIDGE AND APPROACHES							$0
LIMITS FROM:	CR 307 AT PICKERING CREEK			TO:	(STR AA0307002)			$157,500
NBI NUMBERS:	201220AA0307002						9/2004	$175,000
BEAUMONT	JASPER	CS	0920-12-032	0.016	2007	C		$0
DESCRIPTION:	REPLACE BRIDGE AND APPROACHES							$0
LIMITS FROM:	FLETCHER ST AT SANDY CREEK, IN JASP			TO:	(STR B00282014)			$400,000
NBI NUMBERS:	201220B00282014						10/2004	$400,000
BEAUMONT	JASPER	CR	0920-12-910	0.1	2007	C		$0
DESCRIPTION:	REPLACE BRIDGE AND APPROACHES							$0
LIMITS FROM:	CR 322 AT WALNUT RUN CREEK			TO:	(STR 122AA0328001)			$310,000
NBI NUMBERS:	201220AA0328001						5/2005	$310,000

PROJECT HAS ADVANCED TO A HIGHER AUTHORIZATION.

DISTRICT	COUNTY	HWY NO	CONT-SECT-JOB	LENGTH MILES	SCHED DT	LEVEL OF AUTHORITY	OTHER CATEGORIES DATE OF LATEST	OTHER PARTICIPATION OTHER CAT FUNDS CATEGORY 6 FUNDS ESTEST CONST COST
BEAUMONT	TYLER	CR	0920-13-024	0.006	2007	C		$0
DESCRIPTION:	REPLACE BRIDGE AND APPROACHES							$0
LIMITS FROM:	CR 2150 (KIRKLAND) AT WOLF PEN CREE			TO: (STR AA0112001)				$150,000
NBI NUMBERS:	202290AA0112001						10/2004	$150,000
BEAUMONT	TYLER	CR	0920-13-025	0.007	2007	C		$0
DESCRIPTION:	REPLACE BRIDGE AND APPROACHES							$0
LIMITS FROM:	CR 2100 AT FALL BRANCH			TO: (STR AA0114002)				$137,500
NBI NUMBERS:	202290AA0114002						10/2004	$137,500
BEAUMONT	TYLER	CR	0920-13-026	0.006	2007	C		$0
DESCRIPTION:	REPLACE BRIDGE AND APPROACHES							$0
LIMITS FROM:	CR 2590 AT OTTER CREEK SOUTH BRANCH			TO: (STR AA0398002)				$393,000
NBI NUMBERS:	202290AA0398002						10/2004	$393,000
BEAUMONT	TYLER	CR	0920-13-027	0.007	2007	C		$0
DESCRIPTION:	REPLACE BRIDGE AND APPROACHES							$0
LIMITS FROM:	CR 1150 AT BIG CYPRESS CREEK			TO: (STR AA0131001)				$122,000
NBI NUMBERS:	202290AA0131001						5/2002	$122,000
BEAUMONT	TYLER	CR	0920-13-926	0.007	2007	C		$0
DESCRIPTION:	REPLACE BRIDGE AND APPROACHES							$0
LIMITS FROM:	CR 2810 AT COWPEN CREEK			TO: (STR AA0144002)				$117,000
NBI NUMBERS:	202290AA0144002						5/2002	$117,000
BEAUMONT	CHAMBERS	CR	0920-39-018	0.1	2007	C		$0
DESCRIPTION:	REPLACE BRIDGE AND APPROACHES							$0
LIMITS FROM:	POSKEY RD AT ANAHUAC DITCH			TO: (STR AA0157001)				$227,400
NBI NUMBERS:	200360AA0157001						7/2004	$227,400
BEAUMONT	NEWTON	CR	0920-06-018	0.033	2008	C		$0
DESCRIPTION:	REPLACE BRIDGE AND APPROACHES							$0
LIMITS FROM:	ST JOHN RD AT YELLOW BAYOU			TO: .				$676,000
NBI NUMBERS:	201760AA0295001						5/2002	$676,000
BEAUMONT	NEWTON	CR	0920-06-929	0.1	2008	C		$11,304
DESCRIPTION:	REPLACE BRIDGE AND APPROACHES							$0
LIMITS FROM:	CR 2089 AT SWINDLER CREEK			TO: (STR AA0210001)				$101,736
NBI NUMBERS:	201760AA0210001						10/2004	$113,040
BEAUMONT	TYLER	CR	0920-13-927	0.1	2008	C		$20,000
DESCRIPTION:	REPLACE BRIDGE AND APPROACHES							$0
LIMITS FROM:	CR 3625 AT BRANCH OF CLEAR FORK CRK			TO: (STR AA3625001)				$180,000
NBI NUMBERS:	202290AA3625001						10/2004	$200,000
BEAUMONT	TYLER	CR	0920-13-928	0.1	2008	C		$17,548
DESCRIPTION:	REPLACE BRIDGE AND APPROACHES							$0
LIMITS FROM:	CR 4825 AT TURKEY CREEK			TO: (STR AA0292001)				$157,932
NBI NUMBERS:	202290AA0292001						10/2004	$175,480
BEAUMONT	TYLER	CR	0920-13-929	0.1	2008	C		$12,500
DESCRIPTION:	REPLACE BRIDGE AND APPROACHES							$0
LIMITS FROM:	CR 4890 AT CHARITY BRANCH			TO: (STR AA0284001)				$112,500
NBI NUMBERS:	202290AA0284001						10/2004	$125,000
BEAUMONT	JEFFERSON	CS	0920-38-173	0.011	2008	C		$0
DESCRIPTION:	REHABILITATE BRIDGE AND APPROACHES							$0
LIMITS FROM:	CALDER AVE AT DRAINAGE DITCH			TO: .				$220,000
NBI NUMBERS:	201240B00170003						10/2004	$220,000
BEAUMONT	JEFFERSON	CS	0920-38-083	0.008	2009	C		$0
DESCRIPTION:	REHABILITATE BRIDGE							$0
LIMITS FROM:	ON HILLEBRANDT RD AT			TO: HILLEBRANDT BAYOU				$1,300,000
NBI NUMBERS:	201240AA0328001						10/2004	$1,300,000
BEAUMONT	LIBERTY	CR	0920-02-925	0.1		C		$25,000
DESCRIPTION:	REPLACE BRIDGE AND APPROACHES							$0
LIMITS FROM:	MECHE RD AT WHITES BAYOU			TO: (STR AA0050001)				$225,000
NBI NUMBERS:	201460AA0050001						10/2004	$250,000
BEAUMONT	LIBERTY	CS	0920-02-926	0.1		C		$21,000
DESCRIPTION:	REPLACE BRIDGE AND APPROACHES							$0
LIMITS FROM:	SANDDUNE RD AT WOODARDS SPRING CRK			TO: (STR C00670001)				$189,000
NBI NUMBERS:	201460C00670001						10/2004	$210,000

PROJECT HAS ADVANCED TO A HIGHER AUTHORIZATION.

DISTRICT	COUNTY	HWY NO	CONT-SECT-JOB	LENGTH MILES	SCHED DT	LEVEL OF AUTHORITY	OTHER CATEGORIES DATE OF LATEST	OTHER PARTICIPATION OTHER CAT FUNDS CATEGORY 6 FUNDS ESTEST CONST COST
BEAUMONT	LIBERTY	CR	0920-02-927	0.1		C		$25,000
DESCRIPTION:	REPLACE BRIDGE AND APPROACHES							$0
LIMITS FROM:	CR 2132 AT FIELDS BRANCH			TO:	(STR AA0559002)			$225,000
NBI NUMBERS:	201460AA0559002						10/2004	$250,000
BEAUMONT	NEWTON	CR	0920-06-925	0.1		C		$21,280
DESCRIPTION:	REPLACE BRIDGE AND APPROACHES							$0
LIMITS FROM:	CR 4203 AT SABINE RIVER BRANCH			TO:	(STR AA0507003)			$191,520
NBI NUMBERS:	201760AA0507003						10/2004	$212,800
BEAUMONT	NEWTON	CR	0920-06-926	0.1		C		$20,000
DESCRIPTION:	REPLACE BRIDGE AND APPROACHES							$0
LIMITS FROM:	CR 430 AT TROUT CREEK			TO:	(STR AA0430001)			$180,000
NBI NUMBERS:	201760AA0430001						10/2004	$200,000
BEAUMONT	NEWTON	CR	0920-06-927	0.1		C		$20,000
DESCRIPTION:	REPLACE BRIDGE AND APPROACHES							$0
LIMITS FROM:	CR 3038 AT WHITE OAK CREEK			TO:	(STR AA0347001)			$180,000
NBI NUMBERS:	201760AA0347001						10/2004	$200,000
BEAUMONT	NEWTON	CR	0920-06-928	0.1		C		$20,000
DESCRIPTION:	REPLACE BRIDGE AND APPROACHES							$0
LIMITS FROM:	CR 4031 AT DAVIS CREEK			TO:	(STR AA0337001)			$180,000
NBI NUMBERS:	201760AA0337001						10/2004	$200,000
BEAUMONT	JASPER	CR	0920-12-928	0.1		C		$20,000
DESCRIPTION:	REPLACE BRIDGE AND APPROACHES							$0
LIMITS FROM:	CR 588 AT DRAW			TO:	(STR AA0588001)			$180,000
NBI NUMBERS:	201220AA0588001						1/2005	$200,000
BEAUMONT	JASPER	CR	0920-12-929	0.1		C		$20,000
DESCRIPTION:	REPLACE BRIDGE AND APPROACHES							$0
LIMITS FROM:	CR 443 AT EVERETT CREEK			TO:	(STR AA0424001)			$180,000
NBI NUMBERS:	201220AA0424001						10/2004	$200,000
BEAUMONT	ORANGE	CS	0920-30-905	0.006		C		$0
DESCRIPTION:	REHABILITATE BRIDGE AND APPROACHES							$0
LIMITS FROM:	ALAMO STREET AT DRAIN			TO:	.			$248,000
NBI NUMBERS:	201810C00015001						5/2002	$248,000
BEAUMONT	ORANGE	CS	0920-30-929	0.1		C		$20,000
DESCRIPTION:	REPLACE BRIDGE AND APPROACHES							$0
LIMITS FROM:	OLD HWY 90 AT ANDERSON GULLY			TO:	(STR C01835002)			$180,000
NBI NUMBERS:	201810C01835002						10/2004	$200,000
BEAUMONT	JEFFERSON	CS	0920-38-073	0.001		C		$0
DESCRIPTION:	REHABILITATE BRIDGE							$0
LIMITS FROM:	25TH STREET AT DRAIN			TO:	.			$280,000
NBI NUMBERS:	201240C01645001						5/2002	$280,000
BEAUMONT	TYLER	CR	0920-13-016	0.006		C		$0
DESCRIPTION:	REPLACE BRIDGE AND APPROACHES							$0
LIMITS FROM:	CR 4375 AT BEECH CREEK BRANCH			TO:	(STR AA0218001)			$306,000
NBI NUMBERS:	202290AA0218001						5/2002	$306,000
BEAUMONT	TYLER	CR	0920-13-919	0.1		C		$0
DESCRIPTION:	REPLACE BRIDGE AND APPROACHES							$0
LIMITS FROM:	CR 2375 AT RUSSELL CREEK			TO:	(STR AA0110001)			$371,000
NBI NUMBERS:	202290AA0110001						5/2002	$371,000
BEAUMONT	JEFFERSON	CS	0920-38-072	0.007		C		$0
DESCRIPTION:	REHABILITATE BRIDGE							$0
LIMITS FROM:	LAWHON RD AT GALLIER CANAL			TO:	.			$149,000
NBI NUMBERS:	201240AA0222001						5/2002	$149,000
BEAUMONT	JEFFERSON	CS	0920-38-085	0.002		C		$0
DESCRIPTION:	REPLACE BRIDGE							$0
LIMITS FROM:	SOUR LAKE RD AT			TO:	PORT ARTHUR FR WTR CANAL			$149,000
NBI NUMBERS:	201240AA0112001						5/2002	$149,000
BEAUMONT	JEFFERSON	CS	0920-38-112	0.006		C		$0
DESCRIPTION:	REHABILITATE BRIDGE							$0
LIMITS FROM:	VIRGINIA AT DRAIN DITCH			TO:	.			$148,024
NBI NUMBERS:	201240B01189001						5/2002	$148,024

PROJECT HAS ADVANCED TO A HIGHER AUTHORIZATION.

CATEGORY 6 - OFF-SYSTEM STRUCTURE REPLACEMENT AND REHABILITATION

DISTRICT	COUNTY	HWY NO	CONT-SECT-JOB	LENGTH MILES	SCHED DT	LEVEL OF AUTHORITY	OTHER CATEGORIES DATE OF LATEST ESTEST	OTHER PARTICIPATION OTHER CAT FUNDS CATEGORY 6 FUNDS CONST COST
BEAUMONT	JEFFERSON	CS	0920-38-901	0.019		C		$0
DESCRIPTION:	REHABILITATE BRIDGE AND APPROACHES							$0
LIMITS FROM:	PHELAN BLVD AT HILLEBRANDT BAYOU			TO: .				$186,000
NBI NUMBERS:	201240B01308001; 201240B01308002						5/2002	$186,000
BEAUMONT	CHAMBERS	CR	0920-39-919	0.1		C		$0
DESCRIPTION:	REPLACE BRIDGE AND APPROACHES							$0
LIMITS FROM:	W BAY RD AT CEDAR BAYOU TRIBUTARY			TO: (STR AA0365001)				$297,000
NBI NUMBERS:	200360AA0365002						5/2002	$297,000
BEAUMONT	HARDIN	CR	0920-03-034	0.001		C		$0
DESCRIPTION:	REPLACE BRIDGE							$0
LIMITS FROM:	ON CR 338 AT VILLAGE CREEK			TO: .				$120,640
NBI NUMBERS:	201010AA0338001						5/2002	$120,640
BEAUMONT	JEFFERSON	CS	0920-38-068	0.008		C		$0
DESCRIPTION:	REHABILITATE BRIDGE							$0
LIMITS FROM:	HELBIG RD AT DRAIN			TO: .				$136,000
NBI NUMBERS:	201240B00545002						5/2002	$136,000
BEAUMONT	JEFFERSON	CS	0920-38-075	0.001		C		$0
DESCRIPTION:	REHABILITATE BRIDGE							$0
LIMITS FROM:	LABELLE RD AT			TO: PEVITOT BAYOU				$223,000
NBI NUMBERS:	201240AA0276001						5/2002	$223,000
BEAUMONT	JEFFERSON	CS	0920-38-080	0.004		C		$0
DESCRIPTION:	REHABILITATE BRIDGE							$0
LIMITS FROM:	WEST RAILROAD RD AT DRAIN			TO: .				$113,000
NBI NUMBERS:	201240AA0131002						5/2002	$113,000
BEAUMONT	JEFFERSON	CR	0920-38-113	0.02		C		$0
DESCRIPTION:	REHABILITATE BRIDGE							$0
LIMITS FROM:	LABELLE RD AT BAYOU DIN			TO: .				$293,000
NBI NUMBERS:	201240AA0276002						5/2002	$293,000
				BEAUMONT TOTAL:				$291,132
				52 PROJECTS				$0
								$13,789,816
								$14,080,948

PROJECT HAS ADVANCED TO A HIGHER AUTHORIZATION.

CATEGORY 6 - OFF-SYSTEM STRUCTURE REPLACEMENT AND REHABILITATION

DISTRICT	COUNTY	HWY NO	CONT-SECT-JOB	LENGTH MILES	SCHED DT	LEVEL OF AUTHORITY	OTHER CATEGORIES DATE OF LATEST ESTEST CONST COST	OTHER PARTICIPATION OTHER CAT FUNDS CATEGORY 6 FUNDS
BROWNWOOD	BROWN	CR	0923-06-040	0.1	2006	C		$0
DESCRIPTION:	REPLACE BRIDGE AND APPROACHES							$0
LIMITS FROM:	ON CR 228 AT INDIAN CREEK			TO: .				$215,000
NBI NUMBERS:	230250AA0228002						3/2005	$215,000
BROWNWOOD	BROWN	CR	0923-06-930	0.1	2006	C		$0
DESCRIPTION:	REPAIR DRILL SHAFT							$0
LIMITS FROM:	ON CR 105 AT JIM NED CREEK			TO: .				$112,000
NBI NUMBERS:	230250AA0105004						4/2005	$112,000
BROWNWOOD	COLEMAN	CR	0923-08-022	0.1	2006	C		$0
DESCRIPTION:	REPLACE BRIDGE AND APPROACHES							$0
LIMITS FROM:	ON CR 136 AT BR OF HORDS CREEK			TO: .				$175,000
NBI NUMBERS:	230420AA0418001						8/2000	$175,000
BROWNWOOD	EASTLAND	CR	0923-09-044	0.1	2006	C		$0
DESCRIPTION:	REPLACE BRIDGE AND APPROACHES							$0
LIMITS FROM:	ON CR 350 AT CURRYCOMB BRANCH			TO: .				$120,000
NBI NUMBERS:	230680AA0350001						3/2003	$120,000
BROWNWOOD	LAMPASAS	CR	0923-10-010	0.1	2006	C		$0
DESCRIPTION:	REPLACE BRIDGE AND APPROACHES							$0
LIMITS FROM:	ON CR 2925 AT LAMPASAS RIVER			TO: .				$510,000
NBI NUMBERS:	231410AA0105001						3/2003	$510,000
BROWNWOOD	COMANCHE	CR	0923-17-036	0.1	2006	C		$0
DESCRIPTION:	REPLACE BRIDGE AND APPROACHES							$0
LIMITS FROM:	ON CR 240 AT S LEON RIVER DRAW			TO: .				$220,000
NBI NUMBERS:	230470AA0393001						3/2003	$220,000
BROWNWOOD	COMANCHE	CR	0923-17-050	0.1	2006	C		$0
DESCRIPTION:	REPLACE BRIDGE AND APPROACHES							$0
LIMITS FROM:	ON CR 476 AT LEON RIVER DRAW			TO: .				$110,000
NBI NUMBERS:	230470AA0272001						3/2003	$110,000
BROWNWOOD	MILLS	CR	0923-23-013	0.1	2006	C		$0
DESCRIPTION:	REPLACE BRIDGE AND APPROACHES							$0
LIMITS FROM:	ON CR 432 AT COLORADO RIVER DRAW			TO: .				$230,000
NBI NUMBERS:	231670AA0126001						12/2004	$230,000
BROWNWOOD	SAN SABA	CR	0923-25-014	0.1	2006	C		$0
DESCRIPTION:	REPLACE BRIDGE AND APPROACHES							$0
LIMITS FROM:	ON CR 228 AT RICHLAND CREEK			TO: .				$220,000
NBI NUMBERS:	232060AA0127001						12/2004	$220,000
BROWNWOOD	COLEMAN	CR	0923-08-023	0.1	2007	C		$0
DESCRIPTION:	REHABILITATE BRIDGE AND APPROACHES							$0
LIMITS FROM:	ON CR 220 AT COLORADO RIVER			TO: .				$500,000
NBI NUMBERS:	230420AA0294001						5/2004	$500,000
BROWNWOOD	EASTLAND	CR	0923-09-045	0.1	2007	C		$0
DESCRIPTION:	REPLACE BRIDGE AND APPROACHES							$0
LIMITS FROM:	ON CR 141 AT BR S FK LEON RIVER			TO: .				$160,000
NBI NUMBERS:	230680AA0141001						8/2000	$160,000
BROWNWOOD	COMANCHE	CR	0923-17-034	0.1	2007	C		$0
DESCRIPTION:	REPLACE BRIDGE AND APPROACHES							$0
LIMITS FROM:	ON CR 181 AT S COPPERAS CREEK			TO: .				$150,000
NBI NUMBERS:	230470AA0149001						11/1998	$150,000
BROWNWOOD	COMANCHE	CR	0923-17-051	0.1	2007	C		$0
DESCRIPTION:	REPLACE BRIDGE AND APPROACHES							$0
LIMITS FROM:	ON CR 220 AT SALT BRANCH			TO: .				$190,000
NBI NUMBERS:	230470AA0384001						11/1998	$190,000
BROWNWOOD	COMANCHE	CR	0923-17-052	0.1	2007	C		$0
DESCRIPTION:	REPLACE BRIDGE AND APPROACHES							$0
LIMITS FROM:	ON CR 459 AT SABANA RIVER DRAW			TO: .				$150,000
NBI NUMBERS:	230470AA0231002						8/2000	$150,000
BROWNWOOD	SAN SABA	CR	0923-25-010	0.1	2007	C		$0
DESCRIPTION:	REPLACE BRIDGE AND APPROACHES							$0
LIMITS FROM:	ON CR 190 AT SAN SABA RIVER			TO: .				$850,000
NBI NUMBERS:	232060AA0190001						11/1998	$850,000

PROJECT HAS ADVANCED TO A HIGHER AUTHORIZATION.

CATEGORY 6 - OFF-SYSTEM STRUCTURE REPLACEMENT AND REHABILITATION

DISTRICT	COUNTY	HWY NO	CONT-SECT-JOB	LENGTH MILES	SCHED DT	LEVEL OF AUTHORITY	OTHER CATEGORIES DATE OF LATEST ESTEST CONST COST	OTHER PARTICIPATION OTHER CAT FUNDS CATEGORY 6 FUNDS
BROWNWOOD	BROWN	CR	0923-06-900	0.062	2008	C		$0
DESCRIPTION:	REPLACE BRIDGE AND APPROACHES							$0
LIMITS FROM:	ON CR 114 AT TURKEY CREEK			TO: .				$375,000
NBI NUMBERS:	230250AA0114002						3/2005	$375,000
BROWNWOOD	COLEMAN	CR	0923-08-016	0.1	2008	C		$0
DESCRIPTION:	REPLACE BRIDGE AND APPROACHES							$0
LIMITS FROM:	ON CR 140 AT JIM NED CREEK			TO: .				$520,000
NBI NUMBERS:	230420AA0444001						3/2003	$520,000
BROWNWOOD	EASTLAND	CR	0923-09-904	0.062	2008	C		$0
DESCRIPTION:	REPLACE BRIDGE AND APPROACHES							$0
LIMITS FROM:	ON CR 122 AT COTTONWOOD CREEK			TO: .				$205,000
NBI NUMBERS:	230680AA0122002						11/1998	$205,000
BROWNWOOD	COMANCHE	CR	0923-17-029	0.1	2008	C		$0
DESCRIPTION:	REPLACE BRIDGE AND APPROACHES							$0
LIMITS FROM:	ON CR 103 AT JIMMY CREEK			TO: .				$180,000
NBI NUMBERS:	230470AA0140001						3/2003	$180,000
BROWNWOOD	COMANCHE	CR	0923-17-940	0.1	2008	C		$0
DESCRIPTION:	REPLACE BRIDGE AND APPROACHES							$0
LIMITS FROM:	ON CR 235 AT S LEON RIVER DRAW			TO: .				$150,000
NBI NUMBERS:	230470AA0258001						8/2000	$150,000
BROWNWOOD	COMANCHE	CR	0923-17-941	0.1	2008	C		$0
DESCRIPTION:	REPLACE BRIDGE AND APPROACHES							$0
LIMITS FROM:	ON CR 476 AT LEON RIVER DRAW			TO: .				$250,000
NBI NUMBERS:	230470AA0272002						3/2003	$250,000
BROWNWOOD	SAN SABA	CR	0923-25-011	0.1	2008	C		$0
DESCRIPTION:	REPLACE BRIDGE AND APPROACHES							$0
LIMITS FROM:	ON CR 262 AT SAN SABA RIVER			TO: .				$510,000
NBI NUMBERS:	232060AA0262001						3/2003	$510,000
BROWNWOOD	EASTLAND	CR	0923-09-902	0.1	2009	C		$0
DESCRIPTION:	REPLACE BRIDGE AND APPROACHES							$0
LIMITS FROM:	ON CR 467 AT N FORK PALO PINTO CR.			TO: .				$155,000
NBI NUMBERS:	230680AA0467001						10/2003	$155,000
BROWNWOOD	COMANCHE	CR	0923-17-907	0.1	2009	C		$0
DESCRIPTION:	REPLACE BRIDGE AND APPROACHES							$0
LIMITS FROM:	ON CR 419 AT COPPERAS CREEK			TO: .				$190,000
NBI NUMBERS:	230470AA0223003						11/1998	$190,000
BROWNWOOD	COMANCHE	CR	0923-17-911	0.1	2009	C		$0
DESCRIPTION:	REPLACE BRIDGE AND APPROACHES							$0
LIMITS FROM:	ON CR 235 AT MERCER CREEK			TO: .				$200,000
NBI NUMBERS:	230470AA0258004						10/2003	$200,000
BROWNWOOD	COMANCHE	CR	0923-17-945	0.1	2009	C		$0
DESCRIPTION:	REPLACE BRIDGE AND APPROACHES							$0
LIMITS FROM:	ON CR 396 AT ROCKY CREEK			TO: .				$200,000
NBI NUMBERS:	230470AA0405001						3/2003	$200,000
BROWNWOOD	BROWN	CR	0923-06-920	0.1		C		$0
DESCRIPTION:	REPLACE BRIDGE AND APPROACHES							$0
LIMITS FROM:	ON CR 114 AT W HOLLOWAY CREEK			TO: .				$186,000
NBI NUMBERS:	230250AA0114003						3/2005	$186,000
BROWNWOOD	COLEMAN	CR	0923-08-910	0.062		C		$0
DESCRIPTION:	REPLACE BRIDGE AND APPROACHES							$0
LIMITS FROM:	ON CR 108 AT BRANCH OF MUD CREEK			TO: .				$200,000
NBI NUMBERS:	230420AA0398002						10/2004	$200,000
BROWNWOOD	EASTLAND	CR	0923-09-905	0.1		C		$0
DESCRIPTION:	REPLACE BRIDGE AND APPROACHES							$0
LIMITS FROM:	ON CR 323 AT NASH CREEK			TO: .				$150,000
NBI NUMBERS:	230680AA0323001						10/2003	$150,000
BROWNWOOD	COMANCHE	CR	0923-17-903	0.1		C		$0
DESCRIPTION:	REPLACE BRIDGE AND APPROACHES							$0
LIMITS FROM:	ON CR 435 AT SABANA RIVER			TO: .				$165,000
NBI NUMBERS:	230470AA0234001						11/1998	$165,000

PROJECT HAS ADVANCED TO A HIGHER AUTHORIZATION.

CATEGORY 6 - OFF-SYSTEM STRUCTURE REPLACEMENT AND REHABILITATION

DISTRICT	COUNTY	HWY NO	CONT-SECT-JOB	LENGTH MILES	SCHED DT	LEVEL OF AUTHORITY	OTHER CATEGORIES DATE OF LATEST ESTEST	OTHER PARTICIPATION OTHER CAT FUNDS CATEGORY 6 FUNDS CONST COST
BROWNWOOD	COMANCHE	CR	0923-17-912	0.1		C		$0
DESCRIPTION:	REPLACE BRIDGE AND APPROACHES							$0
LIMITS FROM:	ON CR 250 AT LIVE OAK CREEK			TO: .				$190,000
NBI NUMBERS:	230470AA0392005						11/1998	$190,000
BROWNWOOD	COMANCHE	CR	0923-17-915	0.1		C		$0
DESCRIPTION:	REPLACE BRIDGE AND APPROACHES							$0
LIMITS FROM:	ON CR 108 AT SWEETWATER DRAW			TO: .				$150,000
NBI NUMBERS:	230470AA0207001						10/2003	$150,000
BROWNWOOD	EASTLAND	CR	0923-09-922	0.1		C		$0
DESCRIPTION:	REPLACE BRIDGE AND APPROACHES							$0
LIMITS FROM:	ON CR 350 AT SABANA RIVER DRAW			TO: .				$150,000
NBI NUMBERS:	230680AA0350003						8/2000	$150,000
BROWNWOOD	COMANCHE	CR	0923-17-943	0.1		C		$0
DESCRIPTION:	REPLACE BRIDGE AND APPROACHES							$0
LIMITS FROM:	ON CR 175 AT PARTRIDGE CREEK			TO: .				$165,000
NBI NUMBERS:	230470AA0108001						3/2003	$165,000
BROWNWOOD	EASTLAND	CR	0923-09-903	0.1		C		$0
DESCRIPTION:	REPLACE BRIDGE AND APPROACHES							$0
LIMITS FROM:	ON CR 107 AT COTTONWOOD CREEK			TO: .				$190,000
NBI NUMBERS:	230680AA0107001						10/2003	$190,000
BROWNWOOD	EASTLAND	CR	0923-09-908	0.1		C		$0
DESCRIPTION:	REPLACE BRIDGE AND APPROACHES							$0
LIMITS FROM:	ON CR 132 AT BR S FK LEON RIVER			TO: .				$190,000
NBI NUMBERS:	230680AA0132001						11/1998	$190,000
BROWNWOOD	EASTLAND	CS	0923-09-907	0.1		C		$0
DESCRIPTION:	REPLACE BRIDGE AND APPROACHES							$0
LIMITS FROM:	ON HUNT ST AT N FORK PALO PINTO CR.			TO: IN RANGER				$155,000
NBI NUMBERS:	230680F00400001						10/2003	$155,000
BROWNWOOD	BROWN	CR	0923-06-905	0.1		C		$0
DESCRIPTION:	REPLACE BRIDGE AND APPROACHES							$0
LIMITS FROM:	ON CR 306 AT BLANKET CREEK			TO: .				$200,000
NBI NUMBERS:	230250AA0306001						9/1999	$200,000
BROWNWOOD	BROWN	CR	0923-06-910	0.062		C		$0
DESCRIPTION:	REPLACE BRIDGE AND APPROACHES							$0
LIMITS FROM:	ON CR 201 AT CLEAR CREEK			TO: .				$140,000
NBI NUMBERS:	230250AA0201001						10/2004	$140,000
BROWNWOOD	COLEMAN	CR	0923-08-900	0.1		C		$0
DESCRIPTION:	REPLACE BRIDGE AND APPROACHES							$0
LIMITS FROM:	ON CR 170 AT PECAN BAYOU			TO: .				$625,000
NBI NUMBERS:	230420AA0498001						11/1998	$625,000
BROWNWOOD	COLEMAN	CR	0923-08-912	0.062		C		$0
DESCRIPTION:	REPLACE BRIDGE AND APPROACHES							$0
LIMITS FROM:	ON CR 182 AT BRANCH LITTLE PECAN CR			TO: .				$210,000
NBI NUMBERS:	230420AA0466001						10/2004	$210,000
BROWNWOOD	EASTLAND	CS	0923-09-906	0.1		C		$0
DESCRIPTION:	REPLACE BRIDGE AND APPROACHES							$0
LIMITS FROM:	ON COMMERCE ST AT BR OF N FK PALO PINTO			TO: .				$200,000
NBI NUMBERS:	230680F00131002						10/1998	$200,000
BROWNWOOD	LAMPASAS	CR	0923-10-900	0.1		C		$0
DESCRIPTION:	REPLACE BRIDGE AND APPROACHES							$0
LIMITS FROM:	ON CR 41 AT LUCY CREEK			TO: .				$250,000
NBI NUMBERS:	231410AA0041002						11/1998	$250,000
BROWNWOOD	COMANCHE	CR	0923-17-039	0.1		C		$0
DESCRIPTION:	REPLACE BRIDGE AND APPROACHES							$0
LIMITS FROM:	ON CR 113 AT RABBIT CREEK			TO: .				$125,000
NBI NUMBERS:	230470AA0113001						11/1998	$125,000
BROWNWOOD	COMANCHE	CR	0923-17-041	0.1		C		$0
DESCRIPTION:	REPLACE BRIDGE AND APPROACHES							$0
LIMITS FROM:	ON CR 399 AT RESLEY CREEK			TO: .				$175,000
NBI NUMBERS:	230470AA0399001						11/1998	$175,000

PROJECT HAS ADVANCED TO A HIGHER AUTHORIZATION.

CATEGORY 6 - OFF-SYSTEM STRUCTURE REPLACEMENT AND REHABILITATION

DISTRICT	COUNTY	HWY NO	CONT-SECT-JOB	LENGTH MILES	SCHED DT	LEVEL OF AUTHORITY	OTHER CATEGORIES DATE OF LATEST ESTEST	OTHER PARTICIPATION OTHER CAT FUNDS CATEGORY 6 FUNDS CONST COST
BROWNWOOD	COMANCHE	CR	0923-17-901	0.1		C		$0
DESCRIPTION:	REPLACE BRIDGE AND APPROACHES							$0
LIMITS FROM:	ON CR 376 AT LEON RIVER			TO: .				$290,000
NBI NUMBERS:	230470AA0398001						10/2003	$290,000
BROWNWOOD	COMANCHE	CR	0923-17-902	0.062		C		$0
DESCRIPTION:	REPLACE BRIDGE AND APPROACHES							$0
LIMITS FROM:	ON CR 322 AT SALT CREEK			TO: .				$165,000
NBI NUMBERS:	230470AA0386001						11/1998	$165,000
BROWNWOOD	COMANCHE	CR	0923-17-909	0.1		C		$0
DESCRIPTION:	REPLACE BRIDGE AND APPROACHES							$0
LIMITS FROM:	ON CR 396 AT ROCKY CREEK			TO: .				$190,000
NBI NUMBERS:	230470AA0406001						11/1998	$190,000
BROWNWOOD	MILLS	CR	0923-23-014	0.1		C		$0
DESCRIPTION:	REPLACE BRIDGE AND APPROACHES							$0
LIMITS FROM:	ON CR 176 AT BENNETT CREEK			TO: .				$101,000
NBI NUMBERS:	231670AA0176001						6/1995	$101,000
BROWNWOOD	MILLS	CR	0923-23-902	0.1		C		$0
DESCRIPTION:	REPLACE BRIDGE AND APPROACHES							$0
LIMITS FROM:	ON CR 112 AT BROWNS CREEK			TO: .				$185,000
NBI NUMBERS:	231670AA0212001						10/2003	$185,000
BROWNWOOD	MILLS	CR	0923-23-910	0.1		C		$0
DESCRIPTION:	REPLACE BRIDGE AND APPROACHES							$0
LIMITS FROM:	ON CR 550 AT BLANKET CREEK			TO: .				$390,000
NBI NUMBERS:	231670AA0119001						10/2004	$390,000
BROWNWOOD	MC CULLOCH	CR	0923-24-007	0.1		C		$0
DESCRIPTION:	REPLACE BRIDGE AND APPROACHES							$0
LIMITS FROM:	ON CR 260 AT BRANCH OF DEEP CREEK			TO: .				$125,000
NBI NUMBERS:	231600AA0260001						11/1998	$125,000
BROWNWOOD	MC CULLOCH	CR	0923-24-910	0.072		C		$0
DESCRIPTION:	REPLACE BRIDGE AND APPROACHES							$0
LIMITS FROM:	ON CR 128 AT BRADY CREEK			TO: .				$260,000
NBI NUMBERS:	231600AA0128001						10/2004	$260,000
BROWNWOOD	MC CULLOCH	CR	0923-24-911	0.062		C		$0
DESCRIPTION:	REPLACE BRIDGE AND APPROACHES							$0
LIMITS FROM:	ON CR 300 AT E FORK OF COW CREEK			TO: .				$240,000
NBI NUMBERS:	231600AA0159001						10/2004	$240,000
BROWNWOOD	SAN SABA	CR	0923-25-012	0.1		C		$0
DESCRIPTION:	REPLACE BRIDGE AND APPROACHES							$0
LIMITS FROM:	ON CR 137 AT SAN SABA RIVER			TO: .				$770,000
NBI NUMBERS:	232060AA0137001						11/1998	$770,000
BROWNWOOD	SAN SABA	CR	0923-25-016	0.1		C		$0
DESCRIPTION:	REPLACE BRIDGE AND APPROACHES							$0
LIMITS FROM:	ON CR 129 AT SAN SABA RIVER			TO: .				$101,000
NBI NUMBERS:	232060AA0129001						6/1995	$101,000
BROWNWOOD	SAN SABA	CR	0923-25-901	0.1		C		$0
DESCRIPTION:	REPLACE BRIDGE AND APPROACHES							$0
LIMITS FROM:	ON CR 340 AT DRY CREEK			TO: .				$180,000
NBI NUMBERS:	232060AA0137002						10/2003	$180,000
BROWNWOOD	BROWN	CR	0923-06-902	0.1		C		$0
DESCRIPTION:	REPLACE BRIDGE AND APPROACHES							$0
LIMITS FROM:	ON CR 281 AT BLANKET CREEK			TO: .				$223,000
NBI NUMBERS:	230250AA0281001						3/2005	$223,000
				BROWNWOOD TOTAL:				$0
				58 PROJECTS				$0
								$13,883,000
								$13,883,000

PROJECT HAS ADVANCED TO A HIGHER AUTHORIZATION.

DISTRICT	COUNTY	HWY NO	CONT-SECT-JOB	LENGTH MILES	SCHED DT	LEVEL OF AUTHORITY	OTHER CATEGORIES DATE OF LATEST ESTEST CONST COST	OTHER PARTICIPATION OTHER CAT FUNDS CATEGORY 6 FUNDS
BRYAN	GRIMES	CR	0917-17-016	0.1	2006	C		$0
DESCRIPTION:	REPLACEMNT OF EXISTING BRIDGE							$0
LIMITS FROM:	ON COUNTY ROAD 107			TO:	AT SANDY CREEK			$250,000
NBI NUMBERS:170940AA0107001							3/2005	$250,000
BRYAN	GRIMES	CR	0917-17-017	0.1	2006	C		$0
DESCRIPTION:	REPLACEMENT OF EXISTING BRIDGE							$0
LIMITS FROM:	ON COUNTY ROAD 131			TO:	AT HOLLAND CREEK			$425,000
NBI NUMBERS:170940AA0131001							3/2005	$425,000
BRYAN	GRIMES	CR	0917-17-023	0.1	2006	C		$0
DESCRIPTION:	REPLACEMENT OF EXISTING BRIDGE							$0
LIMITS FROM:	ON COUNTY ROAD 263			TO:	AT ROCKY CREEK			$350,000
NBI NUMBERS:170940AA0263001							3/2005	$350,000
BRYAN	GRIMES	CR	0917-17-037	0.1	2006	C		$0
DESCRIPTION:	REPLACEMENT OF AN EXISTING BRIDGE FACILITY CONSISTING OF GRADING, STRUCTURES, BASE AND							$0
LIMITS FROM:	ON CR 335 (LOCAL CR 113)			TO:	AT BEDIAS CREEK BRANCH			$417,000
NBI NUMBERS:170940AA0335001							3/2005	$417,000
BRYAN	GRIMES	CR	0917-17-038	0.1	2006	C		$0
DESCRIPTION:	REPLACEMENT OF AN EXISTING BRIDGE FACILITY CONSISTING OF GRADING, STRUCTURES, BASE AND							$0
LIMITS FROM:	ON CR 366 (LOCAL CR 240)			TO:	AT LAKE CREEK			$332,000
NBI NUMBERS:170940AA0366001							3/2005	$332,000
BRYAN	ROBERTSON	CR	0917-18-034	0.1	2006	C		$0
DESCRIPTION:	REPLACE BRIDGE AND APPROACHES							$0
LIMITS FROM:	ON COUNTY ROAD 140			TO:	AT SOUTH WALNUT CREEK RELIEF			$287,000
NBI NUMBERS:171980AA0140002							5/2003	$287,000
BRYAN	ROBERTSON	CR	0917-18-035	0.1	2006	C		$0
DESCRIPTION:	REPLACE BRIDGE AND APPROACHES							$0
LIMITS FROM:	ON COUNTY ROAD 140			TO:	AT SOUTH WALNUT CREEK			$287,000
NBI NUMBERS:171980AA0140003							5/2003	$287,000
BRYAN	BRAZOS	CR	0917-29-089	0.1	2006	C		$0
DESCRIPTION:	REPLACE BRIDGES AND APPRS							$0
LIMITS FROM:	ON COUNTY ROAD 169 (OLD RELIANCE RO			TO:	AT BOWMAN CREEK AND MATHIS CREEK RE			$560,000
NBI NUMBERS:170210AA0169002; 170210AA0169001							5/2003	$560,000
BRYAN	BRAZOS	CR	0917-29-094	0.1	2006	C		$0
DESCRIPTION:	REPLACE EXISTING OFF-SYSTEM BRIDGE							$0
LIMITS FROM:	ON COUNTY ROAD 123 (HOUSE CEMETERY			TO:	AT ROCKY CREEK			$260,000
NBI NUMBERS:170210AA0123001							3/2005	$260,000
BRYAN	BRAZOS	CR	0917-29-095	0.1	2006	C		$0
DESCRIPTION:	REPLACE BRIDGE AND APPROACHES							$0
LIMITS FROM:	ON COUNTY ROAD 140 (WILCOX LANE)			TO:	AT WICKSON CREEK			$340,000
NBI NUMBERS:170210AA0140001							3/2005	$340,000
BRYAN	LEON	CR	0917-16-012	0.1	2007	C		$0
DESCRIPTION:	REPLACE BRIDGE AND APPROACHES							$0
LIMITS FROM:	ON COUNTY ROAD 293			TO:	AT MUSTANG CREEK			$190,000
NBI NUMBERS:171450AA0293001							3/2003	$190,000
BRYAN	WALKER	CR	0917-27-020	0.1	2007	C		$0
DESCRIPTION:	REPLACE BRIDGE AND APPROACHES							$0
LIMITS FROM:	ON COUNTY ROAD 405 (DIPPING VAT ROA			TO:	AT EAST SANDY CREEK			$200,000
NBI NUMBERS:172360AA0405001							3/2005	$200,000
BRYAN	WALKER	CR	0917-27-029	0.1	2007	C		$0
DESCRIPTION:	REPLACEMENT OF AN EXISTING BRIDGE FACILITY CONSISTING OF GRADING, STRUCTURES, BASE AND							$0
LIMITS FROM:	ON CR 683 (O'BANNON ROAD)			TO:	AT CANEY CREEK			$250,000
NBI NUMBERS:172360AA0683001							3/2005	$250,000
BRYAN	BURLESON	CR	0917-30-043	0.1	2007	C		$0
DESCRIPTION:	REPLACEMENT OF AN EXISTING BRIDGE FACILITY CONSISTING OF GRADING, STRUCTURES, BASE AND							$0
LIMITS FROM:	ON CR 275_(LOCAL CR 333)			TO:	AT CEDAR CREEK			$300,000
NBI NUMBERS:170260AA0275002							3/2005	$300,000
BRYAN	BURLESON	CR	0917-30-044	0.2	2007	C		$0
DESCRIPTION:	REPLACEMENT OF AN EXISTING BRIDGE FACILITY CONSISTING OF GRADING, STRUCTURES, BASE AND							$0
LIMITS FROM:	ON CR 317_(LOCAL CR 423)			TO:	AT DAVIDSON AND BELL CREEKS			$500,000
NBI NUMBERS:170260AA0317006; 170260AA0317007							3/2005	$500,000

PROJECT HAS ADVANCED TO A HIGHER AUTHORIZATION.

CATEGORY 6 - OFF-SYSTEM STRUCTURE REPLACEMENT AND REHABILITATION

DISTRICT	COUNTY	HWY NO	CONT-SECT-JOB	LENGTH MILES	SCHED DT	LEVEL OF AUTHORITY	OTHER CATEGORIES DATE OF LATEST	OTHER PARTICIPATION OTHER CAT FUNDS CATEGORY 6 FUNDS ESTEST CONST COST
BRYAN	MADISON	CR	0917-31-006	0.1	2008	C		$0
DESCRIPTION:	REPLACE BRIDGE AND APPROACHES							$0
LIMITS FROM:	ON COUNTY ROAD 140			TO: AT CAMP BRANCH				$300,000
NBI NUMBERS:171540AA0140001							3/2005	$300,000
BRYAN	MILAM	CR	0917-12-069	0.152	2009	C		$0
DESCRIPTION:	REPLACE BRIDGE AND APPROACHES							$0
LIMITS FROM:	ON COUNTY ROAD 355			TO: AT SAN GABRIEL RIVER				$800,000
NBI NUMBERS:171660AA0355001							12/2003	$800,000
BRYAN	FREESTONE	CR	0917-20-011	0.1	2009	C		$0
DESCRIPTION:	REPLACE BRIDGE AND APPROACHES							$0
LIMITS FROM:	ON COUNTY ROAD 352			TO: AT TEHUACANA CREEK				$400,000
NBI NUMBERS:170820AA0352001							3/2003	$400,000
BRYAN	FREESTONE	CR	0917-20-028	0.094	2009	C		$0
DESCRIPTION:	REPLACE BRIDGE AND APPROACHES							$0
LIMITS FROM:	ON COUNTY ROAD 441			TO: AT GASKIN BRANCH				$200,000
NBI NUMBERS:170820AA0441001							12/2003	$200,000
BRYAN	MILAM	CR	0917-12-068	0.152		C		$0
DESCRIPTION:	REPLACE BRIDGE AND APPROACHES							$0
LIMITS FROM:	ON COUNTY ROAD 284			TO: AT DONAHOE CREEK				$250,000
NBI NUMBERS:171660AA0284001							12/2003	$250,000
BRYAN	GRIMES	CR	0917-17-020	0.1		C		$0
DESCRIPTION:	REPLACE BRIDGE AND APPROACHES							$0
LIMITS FROM:	ON COUNTY ROAD 286			TO: AT HOG CREEK				$150,000
NBI NUMBERS:170940AA0286001							12/2003	$150,000
BRYAN	GRIMES	CR	0917-17-043	0.1		C		$0
DESCRIPTION:	REPLACEMENT OF AN EXISTING BRIDGE FACILITY CONSISTING OF GRADING, STRUCTURES, BASE AND							$0
LIMITS FROM:	ON CR 202 (LOCAL CR 202)			TO: AT HURRICANE CREEK				$150,000
NBI NUMBERS:170940AA0202002							11/2000	$150,000
BRYAN	GRIMES	CR	0917-17-044	0.1		C		$0
DESCRIPTION:	REPLACEMENT OF AN EXISTING BRIDGE FACILITY CONSISTING OF GRADING, STRUCTURES, BASE AND							$0
LIMITS FROM:	ON CR 327 (LOCAL CR 102)			TO: AT NAVASOTA RIVER RELIEF				$100,000
NBI NUMBERS:170940AA0327002							11/2000	$100,000
BRYAN	ROBERTSON	CR	0917-18-022	0.1		C		$0
DESCRIPTION:	REPLACE BRIDGE AND APPROACHES							$0
LIMITS FROM:	ON COUNTY ROAD 137			TO: AT SANDY CREEK				$250,000
NBI NUMBERS:171980AA0137001							4/2004	$250,000
BRYAN	ROBERTSON	CR	0917-18-029	0.1		C		$0
DESCRIPTION:	REPLACE BRIDGE AND APPROACHES							$0
LIMITS FROM:	ON COUNTY ROAD 400			TO: AT CEDAR CREEK				$200,000
NBI NUMBERS:171980AA0400001							3/2005	$200,000
BRYAN	ROBERTSON	CR	0917-18-030	0.1		C		$0
DESCRIPTION:	REPLACE BRIDGE AND APPROACHES							$0
LIMITS FROM:	ON COUNTY ROAD 191			TO: AT LITTLE BRAZOS RIVER				$200,000
NBI NUMBERS:171980AA0191002							3/2003	$200,000
BRYAN	ROBERTSON	CS	0917-18-058	0.094		C		$0
DESCRIPTION:	REPLACE BRIDGE AND APPROACHES							$0
LIMITS FROM:	ON CITY STREET 135 (HICKORY STREET)			TO: AT SANDY CREEK				$200,000
NBI NUMBERS:171980C00135001							3/2003	$200,000
BRYAN	WASHINGTON	CR	0917-19-028	0.1		C		$0
DESCRIPTION:	REPLACE BRIDGE AND APPROACHES							$0
LIMITS FROM:	ON COUNTY ROAD 449			TO: AT BNSF RR				$400,000
NBI NUMBERS:172390AA0449001							3/2003	$400,000
BRYAN	WASHINGTON	CR	0917-19-901	0.094		C		$0
DESCRIPTION:	REPLACE BRIDGE AND APPROACHES							$0
LIMITS FROM:	ON COUNTY ROAD 170			TO: AT BNSF RR				$500,000
NBI NUMBERS:172390AA0170002							3/2003	$500,000
BRYAN	WASHINGTON	CR	0917-19-909	0.062		C		$0
DESCRIPTION:	REPLACE BRIDGE AND APPROACHES							$0
LIMITS FROM:	ON COUNTY ROAD 322			TO: AT WOODWARD CREEK				$250,000
NBI NUMBERS:172390AA0322001							3/2003	$250,000

PROJECT HAS ADVANCED TO A HIGHER AUTHORIZATION.

DISTRICT	COUNTY	HWY NO	CONT-SECT-JOB	LENGTH MILES	SCHED DT	LEVEL OF AUTHORITY	OTHER CATEGORIES DATE OF LATEST	OTHER PARTICIPATION OTHER CAT FUNDS CATEGORY 6 FUNDS ESTEST CONST COST
BRYAN	WASHINGTON	CR	0917-19-912	0.062		C		$0
DESCRIPTION:	REPLACE BRIDGE AND APPROACHES							$0
LIMITS FROM:	ON COUNTY ROAD 398			TO: AT WEST FORK OF MILL CREEK				$200,000
NBI NUMBERS:172390AA0398002							3/2003	$200,000
BRYAN	WASHINGTON	CR	0917-19-919	0.1		C		$0
DESCRIPTION:	REPLACEMENT OF AN EXISTING BRIDGE FACILITY CONSISTING OF GRADING, STRUCTURES, BASE AND							$0
LIMITS FROM:	ON CR 356 (STERN ROAD)			TO: AT CANEY CREEK TRIBUTARY				$200,000
NBI NUMBERS:172390AA0356001							3/2003	$200,000
BRYAN	FREESTONE	CR	0917-20-014	0.1		C		$0
DESCRIPTION:	REPLACE BRIDGE AND APPROACHES							$0
LIMITS FROM:	ON COUNTY ROAD 367			TO: AT COTTONWOOD CREEK				$350,000
NBI NUMBERS:170820AA0367001							3/2003	$350,000
BRYAN	FREESTONE	CR	0917-20-018	0.1		C		$0
DESCRIPTION:	REPLACE BRIDGE AND APPROACHES							$0
LIMITS FROM:	ON COUNTY ROAD 143			TO: AT CAROLINE CREEK				$100,000
NBI NUMBERS:170820AA0143001							6/2002	$100,000
BRYAN	FREESTONE	CR	0917-20-902	0.1		C		$0
DESCRIPTION:	REPLACEMENT OF AN EXISTING BRIDGE FACILITY CONSISTING OF GRADING, STRUCTURES, BASE AND							$0
LIMITS FROM:	ON CR 133 (LOCAL CR 471)			TO: AT CEDAR CREEK				$150,000
NBI NUMBERS:170820AA0133001							11/2000	$150,000
BRYAN	FREESTONE	CR	0917-20-905	0.062		C		$0
DESCRIPTION:	REPLACE BRIDGE AND APPROACHES							$0
LIMITS FROM:	ON COUNTY ROAD 433			TO: AT GASKIN CREEK				$110,000
NBI NUMBERS:170820AA0433001							3/2003	$110,000
BRYAN	FREESTONE	CR	0917-20-913	0.1		C		$0
DESCRIPTION:	REPLACEMENT OF AN EXISTING BRIDGE FACILITY CONSISTING OF GRADING, STRUCTURES, BASE AND							$0
LIMITS FROM:	ON CR 314_(LOCAL CR 960)			TO: AT LITTLE TEHUACANA CREEK				$200,000
NBI NUMBERS:170820AA0314001							11/2000	$200,000
BRYAN	BURLESON	CR	0917-30-900	0.1		C		$0
DESCRIPTION:	REPLACEMENT OF AN EXISTING BRIDGE FACILITY CONSISTING OF GRADING, STRUCTURES, BASE AND							$0
LIMITS FROM:	ON CR 198_(LOCAL CR 119)			TO: AT BERRY CREEK				$105,000
NBI NUMBERS:170260AA0198003							11/2000	$105,000
BRYAN	MADISON	CR	0917-31-005	0.1		C		$0
DESCRIPTION:	REPLACE BRIDGE AND APPROACHES							$0
LIMITS FROM:	ON CR 222			TO: AT KICKAPOO CREEK				$125,000
NBI NUMBERS:171540AA0222001							9/2001	$125,000
BRYAN	MADISON	CR	0917-31-008	0.1		C		$0
DESCRIPTION:	REPLACE BRIDGE AND APPROACHES							$0
LIMITS FROM:	ON COUNTY ROAD 151			TO: AT GREENBRIAR CREEK				$100,000
NBI NUMBERS:171540AA0151001							9/2001	$100,000
BRYAN	MADISON	CR	0917-31-010	0.1		C		$0
DESCRIPTION:	REPLACE BRIDGE AND APPROACHES							$0
LIMITS FROM:	ON COUNTY ROAD 253			TO: AT POOLES CREEK				$150,000
NBI NUMBERS:171540AA0253003							12/2003	$150,000
BRYAN	MADISON	CR	0917-31-015	0.094		C		$0
DESCRIPTION:	REPLACE BRIDGE AND APPROACHES							$0
LIMITS FROM:	ON COUNTY ROAD 253			TO: AT POOLES CREEK RELIEF				$150,000
NBI NUMBERS:171540AA0253002							12/2003	$150,000
BRYAN	MADISON	CR	0917-31-016	0.1		C		$0
DESCRIPTION:	REPLACEMENT OF AN EXISTING BRIDGE FACILITY CONSISTING OF GRADING, STRUCTURES, BASE AND							$0
LIMITS FROM:	ON CR 253 (MESQUITE HILLS LANE)			TO: AT POOLES CREEK RELIEF)				$160,000
NBI NUMBERS:171540AA0253001							4/2004	$160,000
BRYAN	ROBERTSON	CR	0917-18-036	0.1		C		$0
DESCRIPTION:	REPLACE BRIDGE AND APPROACHES							$0
LIMITS FROM:	ON COUNTY ROAD 125			TO: AT LITTLE BRAZOS RIVER				$600,000
NBI NUMBERS:171980AA0125001							3/2003	$600,000
BRYAN	WASHINGTON	CR	0917-19-041	0.094		C		$0
DESCRIPTION:	REPLACE BRIDGES AND APPROACHES							$0
LIMITS FROM:	ON COUNTY RD 195(OLD INDEPENDENCE R			TO: AT BIG SANDY CREEK AND NEW YEAR CRE				$200,000
NBI NUMBERS:172390AA0195002							3/2003	$200,000

PROJECT HAS ADVANCED TO A HIGHER AUTHORIZATION.

DISTRICT	COUNTY	HWY NO	CONT-SECT-JOB	LENGTH MILES	SCHED DT	LEVEL OF AUTHORITY	OTHER CATEGORIES DATE OF LATEST	OTHER PARTICIPATION OTHER CAT FUNDS ESTEST CONST COST	CATEGORY 6 FUNDS
BRYAN	WASHINGTON	CS	0917-19-921	0.1		C			$0
DESCRIPTION:	REPLACEMENT OF AN EXISTING BRIDGE FACILITY CONSISTING OF GRADING, STRUCTURES, BASE AND								$0
LIMITS FROM:	ON CS 040 (TEXAS STREET)			TO: AT INDIAN CREEK					$125,000
NBI NUMBERS:172390C00040001							3/2003		$125,000
BRYAN	FREESTONE	CR	0917-20-906	0.1		C			$0
DESCRIPTION:	REPLACEMENT OF AN EXISTING BRIDGE FACILITY CONSISTING OF GRADING, STRUCTURES, BASE AND								$0
LIMITS FROM:	ON CR 136 (LOCAL CR 500)			TO: AT SMALL CREEK					$300,000
NBI NUMBERS:170820AA0136001							3/2003		$300,000
BRYAN	FREESTONE	CR	0917-20-909	0.1		C			$0
DESCRIPTION:	REPLACEMENT OF AN EXISTING BRIDGE FACILITY CONSISTING OF GRADING, STRUCTURES, BASE AND								$0
LIMITS FROM:	ON CR 253_(LOCAL CR 841)			TO: AT CAT CREEK					$125,000
NBI NUMBERS:170820AA0253001							3/2003		$125,000
BRYAN	FREESTONE	CR	0917-20-910	0.1		C			$0
DESCRIPTION:	REPLACEMENT OF AN EXISTING BRIDGE FACILITY CONSISTING OF GRADING, STRUCTURES, BASE AND								$0
LIMITS FROM:	ON CR 269_(LOCAL CR 1080)			TO: AT COTTONWOOD CREEK					$200,000
NBI NUMBERS:170820AA0269001							3/2003		$200,000
BRYAN	ROBERTSON	CR	0917-18-028	0.1		C			$0
DESCRIPTION:	REPLACE BRIDGE AND APPROACHES								$0
LIMITS FROM:	ON COUNTY ROAD 160			TO: AT CAMBELLS CREEK					$200,000
NBI NUMBERS:171980AA0160001							3/2003		$200,000
BRYAN	ROBERTSON	CR	0917-18-903	0.1		C			$0
DESCRIPTION:	REPLACEMENT OF AN EXISTING BRIDGE FACILITY CONSISTING OF GRADING, STRUCTURES, BASE AND								$0
LIMITS FROM:	ON CR 191 (LOCAL CR 412, ZAJAC ROAD			TO: AT HARDIN SLOUGH					$325,000
NBI NUMBERS:171980AA0191001							3/2003		$325,000
BRYAN	ROBERTSON	CR	0917-18-904	0.1		C			$0
DESCRIPTION:	REPLACEMENT OF AN EXISTING BRIDGE FACILITY CONSISTING OF GRADING, STRUCTURES, BASE AND								$0
LIMITS FROM:	ON CR 252 (LOCAL CR 304)			TO: AT NORTH MINERAL CREEK					$200,000
NBI NUMBERS:171980AA0252002							3/2003		$200,000
BRYAN	WASHINGTON	CR	0917-19-907	0.062		C			$0
DESCRIPTION:	REPLACE BRIDGE AND APPROACHES								$0
LIMITS FROM:	ON COUNTY ROAD 212			TO: AT TOMMELSON CREEK					$330,000
NBI NUMBERS:172390AA0212002							12/1996		$330,000
BRYAN	FREESTONE	CR	0917-20-013	0.1		C			$0
DESCRIPTION:	REPLACE BRIDGE AND APPROACHES								$0
LIMITS FROM:	ON COUNTY ROAD 474			TO: AT LITTLE BROWN CREEK BRANCH					$200,000
NBI NUMBERS:170820AA0474001							3/2003		$200,000
BRYAN	FREESTONE	CR	0917-20-019	0.1		C			$0
DESCRIPTION:	REPLACE BRIDGE AND APPROACHES								$0
LIMITS FROM:	ON COUNTY ROAD 452			TO: AT SMALL CREEK					$100,000
NBI NUMBERS:170820AA0452001							6/2002		$100,000
BRYAN	FREESTONE	CR	0917-20-911	0.1		C			$0
DESCRIPTION:	REPLACEMENT OF AN EXISTING BRIDGE FACILITY CONSISTING OF GRADING, STRUCTURES, BASE AND								$0
LIMITS FROM:	ON CR 290_(LOCAL CR 971)			TO: AT WILLOW CREEK					$150,000
NBI NUMBERS:170820AA0290001							11/2000		$150,000
BRYAN	FREESTONE	CR	0917-20-912	0.1		C			$0
DESCRIPTION:	REPLACEMENT OF AN EXISTING BRIDGE FACILITY CONSISTING OF GRADING, STRUCTURES, BASE AND								$0
LIMITS FROM:	ON CR 291_(LOCAL CR 971)			TO: AT ROCKY BRANCH					$100,000
NBI NUMBERS:170820AA0291001							3/2003		$100,000
BRYAN	FREESTONE	CR	0917-20-914	0.1		C			$0
DESCRIPTION:	REPLACEMENT OF AN EXISTING BRIDGE FACILITY CONSISTING OF GRADING, STRUCTURES, BASE AND								$0
LIMITS FROM:	ON CR 357_(LOCAL CR 1151)			TO: AT COTTONWOOD CREEK					$125,000
NBI NUMBERS:170820AA0357001							3/2003		$125,000
BRYAN	ROBERTSON	CR	0917-18-024	0.1		C			$0
DESCRIPTION:	REPLACE BRIDGE AND APPROACHES								$0
LIMITS FROM:	ON COUNTY ROAD 120			TO: AT LITTLE BRAZOS RIVER					$617,000
NBI NUMBERS:171980AA0120002							11/1998		$617,000
BRYAN	ROBERTSON	CS	0917-18-906	0.094		C			$0
DESCRIPTION:	REPLACE BRIDGE AND APPROACHES								$0
LIMITS FROM:	ON CITY STREET 10 (WARTON STREET)			TO: AT TIDWELL CREEK					$100,000
NBI NUMBERS:171980C00010001							6/2002		$100,000

PROJECT HAS ADVANCED TO A HIGHER AUTHORIZATION.

DISTRICT	COUNTY	HWY NO	CONT-SECT-JOB	LENGTH MILES	SCHED DT	LEVEL OF AUTHORITY	OTHER CATEGORIES DATE OF LATEST	OTHER PARTICIPATION OTHER CAT FUNDS CATEGORY 6 FUNDS ESTEST CONST COST
BRYAN	WALKER	CR	0917-27-031	0.1		C		$0
DESCRIPTION:	REPLACEMENT OF AN EXISTING BRIDGE FACILITY CONSISTING OF GRADING, STRUCTURES, BASE AND							$0
LIMITS FROM:	ON CR 275 (HOSTETTER ROAD)			TO: AT HOSSTELLER CREEK				$100,000
NBI NUMBERS:172360AA0275002							6/2002	$100,000
BRYAN	WALKER	CR	0917-27-032	0.1		C		$0
DESCRIPTION:	REPLACEMENT OF AN EXISTING BRIDGE FACILITY CONSISTING OF GRADING, STRUCTURES, BASE AND							$0
LIMITS FROM:	ON CR 629 (PLANTATION ROAD)			TO: AT WHITES CREEK				$130,000
NBI NUMBERS:172360AA0629001							12/2003	$130,000
BRYAN	GRIMES	CR	0917-17-906	0.1		C		$0
DESCRIPTION:	REPLACEMENT OF AN EXISTING BRIDGE FACILITY CONSISTING OF GRADING, STRUCTURES, BASE AND							$0
LIMITS FROM:	ON CR 219 (LOCAL CR 215)			TO: AT SMALL CREEK				$200,000
NBI NUMBERS:170940AA0219001							11/2000	$200,000
BRYAN	GRIMES	CR	0917-17-914	0.1		C		$0
DESCRIPTION:	REPLACEMENT OF AN EXISTING BRIDGE FACILITY CONSISTING OF GRADING, STRUCTURES, BASE AND							$0
LIMITS FROM:	ON CR 460 (OLD MILLIGAN ROAD)			TO: AT CEDAR CREEK				$200,000
NBI NUMBERS:170940B00460001							11/2000	$200,000
BRYAN	ROBERTSON	CR	0917-18-031	0.1		C		$0
DESCRIPTION:	REPLACE BRIDGE AND APPROACHES							$0
LIMITS FROM:	ON COUNTY ROAD 160			TO: AT SPRING CREEK				$250,000
NBI NUMBERS:171980AA0160002							3/2003	$250,000
BRYAN	WASHINGTON	CR	0917-19-904	0.094		C		$0
DESCRIPTION:	REPLACE BRIDGE AND APPROACHES							$0
LIMITS FROM:	ON COUNTY ROAD 390			TO: AT WEST FORK OF MILL CREEK				$200,000
NBI NUMBERS:172390AA0390001							3/2003	$200,000
BRYAN	WALKER	CR	0917-27-023	0.1		C		$0
DESCRIPTION:	REPLACE BRIDGE AND APPROACHES							$0
LIMITS FROM:	ON COUNTY ROAD 196			TO: AT SMALL CREEK				$125,000
NBI NUMBERS:172360AA0196002							3/2003	$125,000
BRYAN	MILAM	CR	0917-12-901	0.1		C		$0
DESCRIPTION:	REPLACEMENT OF AN EXISTING BRIDGE FACILITY CONSISTING OF GRADING, STRUCTURES, BASE AND							$0
LIMITS FROM:	ON CR 123 (LOCAL CR 258)			TO: AT HART CREEK				$150,000
NBI NUMBERS:171660AA0123001							11/2000	$150,000
BRYAN	MILAM	CR	0917-12-902	0.1		C		$0
DESCRIPTION:	REPLACEMENT OF AN EXISTING BRIDGE FACILITY CONSISTING OF GRADING, STRUCTURES, BASE AND							$0
LIMITS FROM:	ON CR 330 (LOCAL ROAD 418)			TO: AT ALLIGATOR CREEK				$116,000
NBI NUMBERS:171660AA0330001							5/2003	$116,000
BRYAN	ROBERTSON	CR	0917-18-051	0.094		C		$0
DESCRIPTION:	REPLACE BRIDGE AND APPROACHES							$0
LIMITS FROM:	ON COUNTY ROAD 272			TO: AT STEELE CREEK				$180,000
NBI NUMBERS:171980AA0272001							12/2003	$180,000
BRYAN	ROBERTSON	CR	0917-18-900	0.1		C		$0
DESCRIPTION:	REPLACE BRIDGE AND APPROACHES							$0
LIMITS FROM:	ON COUNTY ROAD 378			TO: AT COBB BRANCH				$200,000
NBI NUMBERS:171980AA0378001							3/2003	$200,000
BRYAN	WASHINGTON	CR	0917-19-917	0.1		C		$0
DESCRIPTION:	REPLACEMENT OF AN EXISTING BRDIGE FACILITY CONSISTING OF GRADING, STRUCTURES, BASE AND							$0
LIMITS FROM:	ON CR 246 (AFFLECK ROAD)			TO: AT TOMMELSON CREEK TRIBUTARY				$250,000
NBI NUMBERS:172390AA0246002							3/2003	$250,000
BRYAN	WASHINGTON	CR	0917-19-918	0.1		C		$0
DESCRIPTION:	REPLACEMENT OF AN EXISTING BRIDGE FACILITY CONSISTING OF GRADING, STRUCTURES, BASE AND							$0
LIMITS FROM:	ON CR 321 (OLD CHAPPELL HILL ROAD)			TO: AT WOODWARD CREEK				$125,000
NBI NUMBERS:172390AA0321003							9/2001	$125,000
BRYAN	MADISON	CR	0917-31-904	0.1		C		$0
DESCRIPTION:	REPLACEMENT OF AN EXISTING BRIDGE FACILITY CONSISTING OF GRADING, STRUCTURES, BASE AND							$0
LIMITS FROM:	0N CR 154 (MATHIS MEADOWS)			TO: AT MUSTANG CREEK				$100,000
NBI NUMBERS:171540AA0154001							11/2000	$100,000
				BRYAN TOTAL:				$0
				74 PROJECTS				$0
								$17,721,000
								$17,721,000

PROJECT HAS ADVANCED TO A HIGHER AUTHORIZATION.

DISTRICT	COUNTY	HWY NO	CONT-SECT-JOB	LENGTH MILES	SCHED DT	LEVEL OF AUTHORITY	OTHER CATEGORIES DATE OF LATEST	OTHER PARTICIPATION OTHER CAT FUNDS CATEGORY 6 FUNDS ESTEST CONST COST
CHILDRESS	BRISCOE	CR	0925-12-900	0.1	2006	C		$0
DESCRIPTION:	REPLACE BRIDGE STRUCTURE							$0
LIMITS FROM:	TRIBUTARY OF LOS LINGOS CREEK CR DD			TO: .				$320,000
NBI NUMBERS:							5/2005	$320,000
CHILDRESS	CHILDRESS	CR	0925-08-014	0.1	2007	C		$0
DESCRIPTION:	REPLACEMENT OF EXISTING BRIDGE FACILITY							$0
LIMITS FROM:	CR 20 @ SAND CREEK			TO: .				$280,000
NBI NUMBERS:	250380AA0235001						6/2005	$280,000
CHILDRESS	HARDEMAN	CR	0925-07-011	0.001	2008	C		$0
DESCRIPTION:	REPLACE BRIDGE AND APPROACHES							$0
LIMITS FROM:	@ NORTH GROESBECK CREEK			TO: .				$380,432
NBI NUMBERS:	251000AA0128002						3/2005	$380,432
CHILDRESS	HARDEMAN	CR	0925-07-902	0.1	2008	C		$0
DESCRIPTION:	REPLACE BRIDGE AND APPROACHES							$0
LIMITS FROM:	ARKANSAS RD @ SOUTH GROESBECK CREEK			TO: .				$717,364
NBI NUMBERS:	251000AA0117001						3/2005	$717,364
CHILDRESS	HALL	CR	0925-09-922	0.1	2008	C		$0
DESCRIPTION:	REPLACE EXIST BRIDGE FACILITY							$0
LIMITS FROM:	CR CC @ KENT CREEK			TO: .				$157,200
NBI NUMBERS:	250970AA0242001						3/2005	$157,200
CHILDRESS	DONLEY	CR	0925-10-022	0.1	2008	C		$0
DESCRIPTION:	REPLACE BRIDGE AND APPROACHES							$0
LIMITS FROM:	@ BUCK CREEK			TO: .				$277,324
NBI NUMBERS:	250650AA0155001						3/2005	$277,324
CHILDRESS	DONLEY	CR	0925-10-027	0.1	2008	C		$0
DESCRIPTION:	REPLACE EXIST BRIDGE FACILITY							$0
LIMITS FROM:	CR 20 @ LELIA CREEK			TO: .				$345,432
NBI NUMBERS:	250650AA0316001						3/2005	$345,432
CHILDRESS	BRISCOE	CR	0925-12-007	0.1	2008	C		$0
DESCRIPTION:	REPLACE BRIDGE AND APPROACHES							$0
LIMITS FROM:	CR 32 @ KENT CREEK			TO: .				$165,100
NBI NUMBERS:	250230AA0217001						3/2005	$165,100
CHILDRESS	COLLINGSWOR	CR	0925-13-922	0.1	2008	C		$0
DESCRIPTION:	REPLACE EXIST BRIDGE FACILITY							$0
LIMITS FROM:	CR N @ PANTHER CREEK			TO: .				$224,216
NBI NUMBERS:	250440AA0165001						3/2005	$224,216
CHILDRESS	COLLINGSWOR	CR	0925-13-924	0.1	2008	C		$0
DESCRIPTION:	REPLACE EXIST BRIDGE FACILITY							$0
LIMITS FROM:	CR K @ LAKE CREEK			TO: .				$215,216
NBI NUMBERS:	250440AA0180001						3/2005	$215,216
CHILDRESS	DICKENS	CR	0925-15-920	0.1	2008	C		$0
DESCRIPTION:	REPLACE EXIST BRIDGE FACILITY							$0
LIMITS FROM:	CR 228 @ WASHOUT CREEK			TO: .				$502,405
NBI NUMBERS:	250630AA0186002						3/2005	$502,405
CHILDRESS	HALL	CR	0925-09-021	0.1	2009	C		$0
DESCRIPTION:	REPLACE EXISTING BRIDGE FACILITY							$0
LIMITS FROM:	CR 178 @ DRAW CREEK			TO: .				$312,946
NBI NUMBERS:	250970AA0178002						3/2005	$312,946
CHILDRESS	COTTLE	CR	0925-14-920	0.1	2009	C		$0
DESCRIPTION:	REPLACE EXIST BRIDGE FACILITY							$0
LIMITS FROM:	CR 428 @ SALT CREEK			TO: .				$280,324
NBI NUMBERS:	250510AA0241001						3/2005	$280,324
CHILDRESS	DICKENS	CR	0925-15-921	0.1	2009	C		$0
DESCRIPTION:	REPLACE EXIST BRIDGE FACILITY							$0
LIMITS FROM:	CR 257 @ DRAW CREEK			TO: .				$135,000
NBI NUMBERS:	250630AA0209001						5/2002	$135,000
CHILDRESS	DICKENS	CR	0925-15-922	0.1	2009	C		$0
DESCRIPTION:	REPLACE EXIST BRIDGE FACILITY							$0
LIMITS FROM:	CR 421 @ DUCK CREEK			TO: .				$407,675
NBI NUMBERS:	250630AA0134001						3/2005	$407,675

PROJECT HAS ADVANCED TO A HIGHER AUTHORIZATION.

DISTRICT	COUNTY	HWY NO	CONT-SECT-JOB	LENGTH MILES	SCHED DT	LEVEL OF AUTHORITY	OTHER CATEGORIES DATE OF LATEST ESTEST CONST COST	OTHER PARTICIPATION OTHER CAT FUNDS CATEGORY 6 FUNDS
CHILDRESS	KNOX	CR	0925-17-900	0.1	2009	C		$0
DESCRIPTION:	REPLACE BRIDGE AND APPROACHES							$0
LIMITS FROM:	CR 1755 @ GYP CREEK			TO: .				$260,459
NBI NUMBERS:	251380AA0178001						3/2005	$260,459
CHILDRESS	KNOX	CR	0925-17-920	0.1	2009	C		$0
DESCRIPTION:	REPLACE EXIST BRIDGE FACILITY							$0
LIMITS FROM:	CR 2400 @ CHINA CREEK			TO: .				$135,000
NBI NUMBERS:	251380AA0279001						5/2002	$135,000
CHILDRESS	HARDEMAN	CR	0925-07-013	0.1		C		$0
DESCRIPTION:	REPLACE EXISTING BRIDGE FACILITY							$0
LIMITS FROM:	STAR VALLEY RD @ DEVIL'S CREEK			TO: .				$267,702
NBI NUMBERS:	251000AA0332001						3/2005	$267,702
CHILDRESS	CHILDRESS	CR	0925-08-013	0.001		C		$0
DESCRIPTION:	REPLACE BRIDGE AND APPROACHES							$0
LIMITS FROM:	CR H @ DRAW			TO: .				$248,580
NBI NUMBERS:	250380AA0211001						3/2005	$248,580
CHILDRESS	WHEELER	CR	0925-11-920	0.1		C		$0
DESCRIPTION:	REPLACE EXIST BRIDGE FACILITY							$0
LIMITS FROM:	CR 14 @ DRAW CREEK			TO: .				$125,600
NBI NUMBERS:	252420AA0162001						3/2005	$125,600
CHILDRESS	KING	CR	0925-16-920	0.1		C		$0
DESCRIPTION:	REPLACE EXIST BRIDGE FACILITY							$0
LIMITS FROM:	CR 137 @ N. CROTON CREEK			TO: .				$305,946
NBI NUMBERS:	251350AA0137001						3/2005	$305,946
CHILDRESS	MOTLEY	CR	0925-18-920	0.1		C		$0
DESCRIPTION:	REPLACE EXIST BRIDGE FACILITY							$0
LIMITS FROM:	CR 110 @ TOM HANDLE CREEK			TO: .				$108,480
NBI NUMBERS:	251730AA0165001						3/2005	$108,480
CHILDRESS	HARDEMAN	CR	0925-07-921	0.1		C		$0
DESCRIPTION:	REPLACE EXIST BRIDGE FACILITY							$0
LIMITS FROM:	GOODLET ROAD @ N GROESBECK CREEK			TO: .				$562,891
NBI NUMBERS:	251000AA0139001						3/2005	$562,891
CHILDRESS	HALL	CR	0925-09-019	0.1		C		$0
DESCRIPTION:	REPLACE BRIDGE AND APPROACHES							$0
LIMITS FROM:	CR DD @ TURKEY CREEK			TO: .				$180,000
NBI NUMBERS:	250970AA0237001						5/2002	$180,000
CHILDRESS	HALL	CR	0925-09-921	0.1		C		$0
DESCRIPTION:	REPLACE EXIST BRIDGE FACILITY							$0
LIMITS FROM:	CR 1 @ DRAW CREEK			TO: .				$180,000
NBI NUMBERS:	250970AA0135001						5/2002	$180,000
CHILDRESS	HALL	CR	0925-09-923	0.1		C		$0
DESCRIPTION:	REPLACE EXIST BRIDGE FACILITY							$0
LIMITS FROM:	CR 8 @ BUFFALO CREEK			TO: .				$180,000
NBI NUMBERS:	250970AA0211001						5/2002	$180,000
CHILDRESS	DONLEY	CR	0925-10-019	0.001		C		$0
DESCRIPTION:	REPLACE BRIDGE AND APPROACHES							$0
LIMITS FROM:	CR X AT EAST LELIA LAKE CREEK			TO: .				$180,000
NBI NUMBERS:	250650AA0120001						7/2002	$180,000
CHILDRESS	DONLEY	CR	0925-10-023	0.001		C		$0
DESCRIPTION:	REPLACE BRIDGE AND APPROACHES							$0
LIMITS FROM:	7TH ST. @ DRAW			TO: .				$147,120
NBI NUMBERS:	250650B00095001						3/2005	$147,120
CHILDRESS	DONLEY	CR	0925-10-921	0.1		C		$0
DESCRIPTION:	REPLACE EXIST BRIDGE FACILITY							$0
LIMITS FROM:	ROSENFIELD ST @ DRAW CREEK			TO: .				$135,000
NBI NUMBERS:	250650B00050001						5/2002	$135,000
CHILDRESS	COLLINGSWOR	CR	0925-13-930	0.1		C		$0
DESCRIPTION:	BRIDGE REPLACEMENT							$0
LIMITS FROM:	12TH STREET DRAW IN WELLINGTON			TO: .				$83,040
NBI NUMBERS:	250440B00012001						3/2005	$83,040

PROJECT HAS ADVANCED TO A HIGHER AUTHORIZATION.

DISTRICT	COUNTY	HWY NO	CONT-SECT-JOB	LENGTH MILES	SCHED DT	LEVEL OF AUTHORITY	OTHER CATEGORIES DATE OF LATEST ESTEST	OTHER PARTICIPATION OTHER CAT FUNDS CATEGORY 6 FUNDS CONST COST
CHILDRESS	COLLINGSWOR	CR	0925-13-931	0.1		C		$0
DESCRIPTION:	BRIDGE REPLACEMENT							$0
LIMITS FROM:	13TH STREET DRAW IN WELLINGTON			TO: .				$83,040
NBI NUMBERS:	250440B00013001						3/2005	$83,040
CHILDRESS	DICKENS	CR	0925-15-923	0.1		C		$0
DESCRIPTION:	REPLACE EXIST BRIDGE FACILITY							$0
LIMITS FROM:	CR 422 @ DOCKUM CREEK			TO: .				$248,080
NBI NUMBERS:	250630AA0104001						3/2005	$248,080
CHILDRESS	DICKENS	CR	0925-15-924	0.1		C		$0
DESCRIPTION:	REPLACE EXIST BRIDGE FACILITY							$0
LIMITS FROM:	CR 390 @ WILSON DRAW			TO: .				$115,200
NBI NUMBERS:	250630AA0115001						3/2005	$115,200
CHILDRESS	DICKENS	CR	0925-15-925	0.1		C		$0
DESCRIPTION:	REPLACE EXIST BRIDGE FACILITY							$0
LIMITS FROM:	CR 386 @ WILSON DRAW			TO: .				$106,560
NBI NUMBERS:	250630AA0118001						3/2005	$106,560
CHILDRESS	DICKENS	CR	0925-15-930	0.1		C		$0
DESCRIPTION:	BRIDGE REPLACEMENT							$0
LIMITS FROM:	CR 466 @ DOCKUM CREEK			TO: .				$292,945
NBI NUMBERS:	250630AA0122001						3/2005	$292,945
				CHILDRESS TOTAL:				$0
				35 PROJECTS				$0
								$8,666,277
								$8,666,277

PROJECT HAS ADVANCED TO A HIGHER AUTHORIZATION.

DISTRICT	COUNTY	HWY NO	CONT-SECT-JOB	LENGTH MILES	SCHED DT	LEVEL OF AUTHORITY	OTHER CATEGORIES DATE OF LATEST	OTHER PARTICIPATION OTHER CAT FUNDS CATEGORY 6 FUNDS ESTEST CONST COST
CORPUS CHRISTI	NUECES	CR	0916-35-045	0.066	2006	C		$0
DESCRIPTION:	REPLACE BRIDGE AND APPROACHES							$0
LIMITS FROM:	STR (C00025001)ON CR 69 @ DRAINAGE			TO: APPROX 0.2 MI N OF SH 44				$350,000
NBI NUMBERS:161780C00025001							9/2002	$350,000
CORPUS CHRISTI	KARNES	CR	0916-36-009	0.046	2006	C		$0
DESCRIPTION:	REPLACE BRIDGE AND APPROACHES							$0
LIMITS FROM:	STR 2 (AA0106002) ON CR 106 @ DRAW			TO: APPROX 1.2 MI NW OF CR 115				$175,000
NBI NUMBERS:161290AA0106002							6/2004	$175,000
CORPUS CHRISTI	KARNES	CR	0916-36-016	0.064	2006	C		$0
DESCRIPTION:	REPLACE BRIDGE AND APPROACHES							$0
LIMITS FROM:	STR 1 (AA0180-001) CR 180 @ DRAW			TO: 0.5 MI E OF FM 626				$160,000
NBI NUMBERS:161290AA0180001							6/2004	$160,000
CORPUS CHRISTI	KARNES	CR	0916-36-017	0.07	2006	C		$0
DESCRIPTION:	REPLACE BRIDGE AND APPROACHES							$0
LIMITS FROM:	STR 1 (AA0319001)ON CR 319 @ SALT C			TO: APPROX 0.5 MI W OF FM 2773				$252,000
NBI NUMBERS:161290AA0319001							6/2004	$252,000
CORPUS CHRISTI	KARNES	CR	0916-36-019	0.043	2006	C		$0
DESCRIPTION:	REPLACE BRIDGE AND APPROACHES							$0
LIMITS FROM:	STR 1 (AA0261001)ON CR 261 @ RHYMES			TO: APPROX 0.2 MI S OF FM 887				$200,000
NBI NUMBERS:161290AA0261001							6/2004	$200,000
CORPUS CHRISTI	KARNES	CR	0916-36-020	0.096	2006	C		$0
DESCRIPTION:	REPLACE BRIDGE AND APPROACHES							$0
LIMITS FROM:	STR 2 (AA0335002)ON CR 335 @ SALT C			TO: APPROX 1.34 MI S OF FM 81				$515,000
NBI NUMBERS:161290AA0335002							6/2004	$515,000
CORPUS CHRISTI	KARNES	CR	0916-36-021	0.029	2006	C		$0
DESCRIPTION:	REPLACE BRIDGE AND APPROACHES							$0
LIMITS FROM:	STR (AA0107001)ON CR 107 @ DRAW			TO: APPROX 1.0 MI SE OF FM 81				$155,000
NBI NUMBERS:161290AA0107001							6/2004	$155,000
CORPUS CHRISTI	BEE	CR	0916-25-015	0.068	2007	C		$0
DESCRIPTION:	REPLACE BRIDGE AND APPROACHES							$0
LIMITS FROM:	STR 1 (AA0391001)CR 422 @ NEDDY CRE			TO: APPROX 1.2 MI S OF SH 202				$316,000
NBI NUMBERS:160130AA0391001							3/2005	$316,000
CORPUS CHRISTI	LIVE OAK	CR	0916-29-005	0.068	2007	C		$0
DESCRIPTION:	REPLACE BRIDGE AND APPROACHES							$0
LIMITS FROM:	STR 1(AA0195001)ON CR 437 @ SALT BR			TO: APPROX 0.1 MI E OF US 281				$259,275
NBI NUMBERS:161490AA0195001							3/2005	$259,275
CORPUS CHRISTI	LIVE OAK	CR	0916-29-007	0.072	2007	C		$0
DESCRIPTION:	REPLACE BRIDGE AND APPROACHES							$0
LIMITS FROM:	STR 1 (AA0160001) CR 231 @ SALT CRE			TO: 0.4 MI E OF SH 72				$259,275
NBI NUMBERS:161490AA0160001							3/2005	$259,275
CORPUS CHRISTI	LIVE OAK	CR	0916-29-008	0.072	2007	C		$0
DESCRIPTION:	REPLACE BRIDGE AND APPROACHES							$0
LIMITS FROM:	STR 1 (AA0239001)CR 134 @ ROBINSON			TO: APPROX 0.8 MI SE OF FM 889				$345,700
NBI NUMBERS:161490AA0239001							3/2005	$345,700
CORPUS CHRISTI	LIVE OAK	CR	0916-29-009	0.079	2007	C		$0
DESCRIPTION:	REPLACE BRIDGE AND APPROACHES							$0
LIMITS FROM:	STR 1 (AA0151001) CR 223 @ SALT CRK			TO: 0.10 MI S OF SH 72				$380,270
NBI NUMBERS:161490AA0151001							3/2005	$380,270
CORPUS CHRISTI	NUECES	CS	0916-35-121	0.07	2007	C		$0
DESCRIPTION:	REPLACE BRIDGE AND APPROACHES							$0
LIMITS FROM:	STR 1(B01159001)LEXINGTON @ DRAINAG			TO: APPROX 0.3 MI S OF SH 358				$190,000
NBI NUMBERS:161780B01159001							3/2005	$190,000
CORPUS CHRISTI	NUECES	CS	0916-35-125	0.1	2007	C		$0
DESCRIPTION:	REPLACE BRIDGE AND APPROACHES							$0
LIMITS FROM:	STR 2(0B2186001)ON WOOLDRIDGE RD			TO: APPROX 0.6 MI SE OF AIRLINE				$552,722
NBI NUMBERS:161780B02186001							3/2005	$552,722
CORPUS CHRISTI	NUECES	CR	0916-35-126	0.065	2007	C		$0
DESCRIPTION:	REPLACE BRIDGE AND APPROACHES							$0
LIMITS FROM:	STR 1 (B01078001) KINGSBURY DR @ TR			TO: 0.3 MI E OF MCKENZIE				$115,000
NBI NUMBERS:161780B01078001							10/2001	$115,000

PROJECT HAS ADVANCED TO A HIGHER AUTHORIZATION.

DISTRICT	COUNTY	HWY NO	CONT-SECT-JOB	LENGTH MILES	SCHED DT	LEVEL OF AUTHORITY	OTHER CATEGORIES DATE OF LATEST ESTEST	OTHER PARTICIPATION OTHER CAT FUNDS CATEGORY 6 FUNDS CONST COST
CORPUS CHRISTI	NUECES	CS	0916-35-132	0.1	2007	C		$0
DESCRIPTION:	REHABILIATION OF BRIDGE (TULE LIFT BRIDGE)							$0
LIMITS FROM:	ON NAVIGATION BLVD.			TO: APPROX. 1.O MI. N. OF IH 37				$1,275,000
NBI NUMBERS:161780B01413001							2/2005	$1,275,000
CORPUS CHRISTI	SAN PATRICI	CR	0916-28-902	0.075	2008	C		$0
DESCRIPTION:	REPLACE BRIDGE AND APPROACHES							$0
LIMITS FROM:	STR 2 (AA0382002) CR 81 @ DRAINAGE			TO: 3.20 MI S OF SH 188				$345,700
NBI NUMBERS:162050AA0382002							3/2005	$345,700
CORPUS CHRISTI	SAN PATRICI	CR	0916-28-903	0.075	2008	C		$0
DESCRIPTION:	REPLACE BRIDGE AND APPROACHES							$0
LIMITS FROM:	STR 2 (AA0320002) CR 80 @ DRAINAGE			TO: 0.50 MI W OF FM 1074				$188,316
NBI NUMBERS:162050AA0320002							3/2005	$188,316
CORPUS CHRISTI	LIVE OAK	CR	0916-29-904	0.068	2008	C		$0
DESCRIPTION:	REPLACE BRIDGE AND APPROACHES							$0
LIMITS FROM:	STR 1(AA0210001)GOOD HOPE @ ATASCOS			TO: APPROX 1.0 MI W OF US 281				$1,002,530
NBI NUMBERS:161490AA0210001							3/2005	$1,002,530
CORPUS CHRISTI	LIVE OAK	CR	0916-29-912	0.066	2008	C		$0
DESCRIPTION:	REHABILITATE BRIDGE AND APPROACHES							$0
LIMITS FROM:	STR (AA00352001) CM PORTER @ LAGART			TO: APPROX 0.3 MI N OF CR 174				$432,125
NBI NUMBERS:161490AA0352001							3/2005	$432,125
CORPUS CHRISTI	LIVE OAK	CR	0916-29-913	0.167	2008	C		$0
DESCRIPTION:	REPLACE BRIDGE AND APPROACHES							$0
LIMITS FROM:	STR 1 (AA0332001) CR 151 @ NUECES R			TO: 0.3 MI SW OF FM 799				$1,970,490
NBI NUMBERS:161490AA0332001							3/2005	$1,970,490
CORPUS CHRISTI	NUECES	CR	0916-35-918	0.066	2008	C		$0
DESCRIPTION:	REPLACE BRIDGE AND APPROACHES							$0
LIMITS FROM:	STR 5 (AA0221005) CR 36 @ DRAINAGE			TO: 1.0 MI E OF US 77				$121,000
NBI NUMBERS:161780AA0221005							10/2001	$121,000
CORPUS CHRISTI	NUECES	CS	0916-35-962	0.068	2008	C		$0
DESCRIPTION:	REHABILITATE BRIDGE AND APPROACHES							$0
LIMITS FROM:	STR 2 (B01100002) LAGUNA SHO @ CANA			TO: APPROX 2.8 MI S OF PK RD 22				$540,430
NBI NUMBERS:161780B01100002							3/2005	$540,430
CORPUS CHRISTI	JIM WELLS	CR	0916-37-900	0.088	2008	C		$0
DESCRIPTION:	REPLACE BRIDGE AND APPROACHES							$0
LIMITS FROM:	STR (B00750001) KING ST @ SAN DIEGO			TO: APPROX 1.2 MI N OF SH 44				$553,120
NBI NUMBERS:161260B00750001							3/2005	$553,120
CORPUS CHRISTI	JIM WELLS	CR	0916-37-901	0.066	2008	C		$0
DESCRIPTION:	REPLACE BRIDGE AND APPROACHES							$0
LIMITS FROM:	STR 1 (AA0175-001) CR 320/AGUA DULC			TO: 2.9 MI E OF SH 359				$120,995
NBI NUMBERS:161260AA0175001							3/2005	$120,995
CORPUS CHRISTI	JIM WELLS	CR	0916-37-903	0.068	2008	C		$0
DESCRIPTION:	REPLACE BRIDGE AND APPPROACHES							$0
LIMITS FROM:	STR 1 (AA0266001) CR 184 @ LAGARTO			TO: APPROX 0.5 MI SE OF CR 264				$120,995
NBI NUMBERS:161260AA0266001							3/2005	$120,995
CORPUS CHRISTI	GOLIAD	CR	0916-26-900	0.068	2009	C		$0
DESCRIPTION:	REPLACE BRIDGE AND APPROACHES							$0
LIMITS FROM:	STR 2 (AA0187-002) FRANKE RD @ ROAD			TO: 3.4 MI S OF FM 622				$172,850
NBI NUMBERS:160890AA0187002							3/2005	$172,850
CORPUS CHRISTI	GOLIAD	CR	0916-26-901	0.068	2009	C		$0
DESCRIPTION:	REPLACE BRIDGE AND APPROACHES							$0
LIMITS FROM:	STR 1 (AA0143-001) SEILER RD @ COW			TO: 1 MI W OF JCT FM 884/SH 119				$172,850
NBI NUMBERS:160890AA0143001							3/2005	$172,850
CORPUS CHRISTI	SAN PATRICI	CR	0916-28-900	0.069	2009	C		$0
DESCRIPTION:	REPLACE BRIDGE AND APPROACHES							$0
LIMITS FROM:	STR 1 (AA0378001) CR 98 @ DRAINAGE			TO: 0.70 MI NW OF CR 367				$172,850
NBI NUMBERS:162050AA0378001							3/2005	$172,850
CORPUS CHRISTI	SAN PATRICI	CR	0916-28-901	0.067	2009	C		$0
DESCRIPTION:	REPLACE BRIDGE AND APPROACHES							$0
LIMITS FROM:	STR 1 (AA0279001) CR 41 @ DRAINAGE			TO: 0.05 MI N OF SH 188				$141,000
NBI NUMBERS:162050AA0279001							10/2001	$141,000

PROJECT HAS ADVANCED TO A HIGHER AUTHORIZATION.

DISTRICT	COUNTY	HWY NO	CONT-SECT-JOB	LENGTH MILES	SCHED DT	LEVEL OF AUTHORITY	OTHER CATEGORIES DATE OF LATEST ESTEST	OTHER PARTICIPATION OTHER CAT FUNDS CATEGORY 6 FUNDS CONST COST
CORPUS CHRISTI	LIVE OAK	CR	0916-29-006	0.068	2009	C		$0
DESCRIPTION:	REPLACE BRIDGE AND APPROACHES							$0
LIMITS FROM:	STR 2 (AA0151002)ON CR 223 @ SULPHU			TO: APPROX 1.0 MI S OF SH 72				$604,975
NBI NUMBERS:161490AA0151002							3/2005	$604,975
CORPUS CHRISTI	LIVE OAK	CR	0916-29-918	0.065	2009	C		$0
DESCRIPTION:	REPLACE BRIDGE AND APPROACHES							$0
LIMITS FROM:	STR 1 (AA0265001) CR 163 @ RAMIRENA			TO: 0.2 MI NW OF FM 624				$99,000
NBI NUMBERS:161490AA0265001							10/2001	$99,000
CORPUS CHRISTI	LIVE OAK	CR	0916-29-920	0.068	2009	C		$0
DESCRIPTION:	REPLACE BRIDGE AND APPROACHES							$0
LIMITS FROM:	STR 1 (AA0177001) CR 414 @ SALT BRA			TO: 0.80 MI N OF FM 99				$154,000
NBI NUMBERS:161490AA0177001							10/2001	$154,000
CORPUS CHRISTI	NUECES	CR	0916-35-098	0.068	2009	C		$0
DESCRIPTION:	REPLACE BRIDGE AND APPROACHES							$0
LIMITS FROM:	STR 1(AA0328001) CR 12 @ DRAINAGE D			TO: APPROX 0.55 MI E OF CR 324				$172,850
NBI NUMBERS:161780AA0328001							3/2005	$172,850
CORPUS CHRISTI	NUECES	CR	0916-35-100	0.068	2009	C		$0
DESCRIPTION:	REPLACE BRIDGE AND APPROACHES							$0
LIMITS FROM:	STR 1 (AA0150001) CR 95 @ PINTAS CR			TO: APPROX 1.30 MI N OF FM 665				$432,125
NBI NUMBERS:161780AA0150001							3/2005	$432,125
CORPUS CHRISTI	NUECES	CR	0916-35-942	0.067	2009	C		$0
DESCRIPTION:	REPLACE BRIDGE AND APPROACHES							$0
LIMITS FROM:	STR 1 (AA0208001) CR 69 @ DRAINAGE			TO: 0.70 MI S OF CR 207				$155,565
NBI NUMBERS:161780AA0208001							3/2005	$155,565
CORPUS CHRISTI	KARNES	CR	0916-36-916	0.068	2009	C		$0
DESCRIPTION:	REPLACE BRIDGE AND APPROACHES							$0
LIMITS FROM:	STR 1 (AA0325001) ON CR 325 @ DRAW			TO: APPROX 0.85 MI NE OF FM 1020				$259,275
NBI NUMBERS:161290AA0325001							3/2005	$259,275
				CORPUS CHRISTI TOTAL:				$0
				37 PROJECTS				$0
								$13,433,283
								$13,433,283

PROJECT HAS ADVANCED TO A HIGHER AUTHORIZATION.

DISTRICT	COUNTY	HWY NO	CONT-SECT-JOB	LENGTH MILES	SCHED DT	LEVEL OF AUTHORITY	OTHER CATEGORIES DATE OF LATEST	OTHER PARTICIPATION OTHER CAT FUNDS CATEGORY 6 FUNDS ESTEST CONST COST
DALLAS	NAVARRO	CR	0918-18-072	0.74	2006	C		$0
DESCRIPTION:	REPLACE BRIDGE AND APPROACHES							$0
LIMITS FROM:	ON CR 334 @ POST OAK CREEK			TO: .				$368,000
NBI NUMBERS:181750AA0334002							3/2005	$368,000
DALLAS	NAVARRO	CR	0918-18-073	0.65	2006	C		$0
DESCRIPTION:	REPLACE BRIDGE AND APPROACHES							$0
LIMITS FROM:	ON COUNTY ROAD 382 AT INDIAN CREEK			TO: .				$187,000
NBI NUMBERS:181750AA0382001							3/2005	$187,000
DALLAS	NAVARRO	CR	0918-18-074	0.001	2006	C		$0
DESCRIPTION:	REPLACE BRIDGE AND APROACHES							$0
LIMITS FROM:	ON COUNTY ROAD SW 3110			TO: AT RICHLAND CREEK TRIBUTARY				$354,000
NBI NUMBERS:181750AA0576001							3/2005	$354,000
DALLAS	NAVARRO	CR	0918-18-075	0.071	2006	C		$0
DESCRIPTION:	REPLACE BRIDGE AND APPROACHES							$0
LIMITS FROM:	CR SE 0050 AT POST OAK CREEK			TO: .				$196,500
NBI NUMBERS:181750AA0333001							3/2005	$196,500
DALLAS	NAVARRO	CR	0918-18-076	0.69	2006	C		$0
DESCRIPTION:	REPLACE BRIDGE AND APPROACHES							$0
LIMITS FROM:	CR NW 3140 AT POST OAK CREEK			TO: .				$169,000
NBI NUMBERS:181750AA0588001							3/2005	$169,000
DALLAS	NAVARRO	CR	0918-18-077	0.66	2006	C		$0
DESCRIPTION:	REPLACE BRIDGE AND APPROACHES							$0
LIMITS FROM:	CR NW 2200 AT RUSH CREEK			TO: .				$167,000
NBI NUMBERS:181750AA0173001							3/2005	$167,000
DALLAS	NAVARRO	CR	0918-18-078	0.001	2006	C		$0
DESCRIPTION:	REPLACE BRIDGE AND APPROACHES							$0
LIMITS FROM:	ON COUNTY ROAD NW 2150			TO: AT MELTON BRANCH TRIBUTARY				$147,500
NBI NUMBERS:181750AA0194001							3/2005	$147,500
DALLAS	NAVARRO	CR	0918-18-079	0.062	2006	C		$0
DESCRIPTION:	REPLACE BRIDGE AND APPROACHES							$0
LIMITS FROM:	C.R. N.W. 2170 AT MELTON BRANCH			TO: .				$121,000
NBI NUMBERS:181750AA0192001							3/2005	$121,000
DALLAS	NAVARRO	CR	0918-18-080	0.063	2006	C		$0
DESCRIPTION:	REPLACE BRIDGE AND APPROACHES							$0
LIMITS FROM:	ON COUNTY ROAD NW 2250			TO: AT E TRIBUTARY OF RUSH CREEK				$146,000
NBI NUMBERS:181750AA0147001							3/2005	$146,000
DALLAS	ELLIS	CS	0918-22-087	0.066	2006	C		$0
DESCRIPTION:	REPLACE BRIDGE AND APPROACHES							$0
LIMITS FROM:	MOUNT ZION ROAD			TO: AT WAXAHACHIE CREEK TRIBUTARY				$218,000
NBI NUMBERS:180710AA0144002							3/2005	$218,000
DALLAS	COLLIN	CR	0918-24-044	0.123	2006	C		$0
DESCRIPTION:	REPLACE BRIDGE AND APPROACHES							$0
LIMITS FROM:	ON CR 476 AT SISTER GROVE CREEK			TO: .				$238,000
NBI NUMBERS:180430AA0337001							5/2002	$238,000
DALLAS	COLLIN	CR	0918-24-046	0.103	2006	C		$0
DESCRIPTION:	REPLACE BRIDGE AND APPROACHES							$0
LIMITS FROM:	ON CR 475 AT SISTER GROVE CREEK			TO: .				$238,000
NBI NUMBERS:180430AA0336001							5/2002	$238,000
DALLAS	COLLIN	CR	0918-24-075	0.151	2006	C		$0
DESCRIPTION:	REPLACE BRIDGE AND APPROACHES							$0
LIMITS FROM:	ON COUNTY ROAD 631 @ POT RACK CREEK			TO: '				$310,000
NBI NUMBERS:180430AA0364001							5/2002	$310,000
DALLAS	COLLIN	CR	0918-24-076	0.075	2006	C		$0
DESCRIPTION:	REPLACE BRIDGE AND APPROACHES							$0
LIMITS FROM:	ON CO RD 534 AT PILOT GROVE CREEK			TO: .				$238,000
NBI NUMBERS:180430AA0345001							5/2002	$238,000
DALLAS	COLLIN	CR	0918-24-089	0.125	2006	C		$0
DESCRIPTION:	REPLACE BRIDGE AND APPROACHES							$0
LIMITS FROM:	ON CR 574 AT PILOT GROVE CREEK			TO: '				$229,000
NBI NUMBERS:180430AA0418001							5/2002	$229,000

PROJECT HAS ADVANCED TO A HIGHER AUTHORIZATION.

DISTRICT	COUNTY	HWY NO	CONT-SECT-JOB	LENGTH MILES	SCHED DT	LEVEL OF AUTHORITY	OTHER CATEGORIES DATE OF LATEST	OTHER PARTICIPATION OTHER CAT FUNDS CATEGORY 6 FUNDS ESTEST CONST COST
DALLAS	DALLAS	CR	0918-45-415	0.091	2006	C		$0
DESCRIPTION:	REPLACE BR & APPRS							$0
LIMITS FROM:	NOKOMIS RD AT TEN MILE CR TRIB			TO: .				$396,000
NBI NUMBERS:180570AA0725003							3/2005	$396,000
DALLAS	DALLAS	CS	0918-45-659	0.074	2006	C		$0
DESCRIPTION:	REPL BRIDGE AND APPROACHES							$0
LIMITS FROM:	FAITHON LUCAS BLVD @ S MESQUITE_CRK			TO: .				$1,903,000
NBI NUMBERS:180570C01767001							3/2005	$1,903,000
DALLAS	DALLAS	CS	0918-45-748	0.625	2006	C		$0
DESCRIPTION:	REHABILITATE TRINITY RIVER BRIDGE (PHASE II)							$0
LIMITS FROM:	IN DALLAS ON CORINTH STREET			TO: FROM 8TH STREET TO INDUSTRIAL BLVD				$2,500,000
NBI NUMBERS:1805709C6240001							5/2005	$2,500,000
DALLAS	DENTON	CR	0918-46-055	0.001	2006	C		$0
DESCRIPTION:	REPLACE EXISTING BRIDGE AND APPROACHES (NEW STEEL TRUSS)							$0
LIMITS FROM:	PLAINVIEW RD AT NORTH HICKORY CREEK			TO: .				$486,000
NBI NUMBERS:180610AA0113001							5/2002	$486,000
DALLAS	DENTON	CR	0918-46-064	0.07	2006	C		$0
DESCRIPTION:	REPLACE BRIDGE AND APPROACHES							$0
LIMITS FROM:	ON FREEMAN RD @ NORTH HICKORY CREEK			TO: .				$304,000
NBI NUMBERS:180610AA0112002							5/2002	$304,000
DALLAS	DENTON	CR	0918-46-065	0.001	2006	C		$0
DESCRIPTION:	REPLACE BRIDGE AND APPROACHES (NEW STEEL TRUSS)							$0
LIMITS FROM:	ON GREGORY ROAD AT DUCK CREEK			TO: .				$284,000
NBI NUMBERS:180610AA0153002							5/2002	$284,000
DALLAS	DENTON	CR	0918-46-093	0.067	2006	C		$0
DESCRIPTION:	REPLACE BR & APPRS							$0
LIMITS FROM:	GANZER RD AT MILAM CREEK			TO: .				$325,000
NBI NUMBERS:180610AA0136001							3/2005	$325,000
DALLAS	DENTON	CR	0918-46-099	0.076	2006	C		$0
DESCRIPTION:	REPLACE BRIDGE AND APPROACHES							$0
LIMITS FROM:	LITSEY RD. AT HENRIETTA CREEK			TO: .				$2,151,000
NBI NUMBERS:180610AA0542001							10/2003	$2,151,000
DALLAS	DENTON	CR	0918-46-102	0.065	2006	C		$0
DESCRIPTION:	REPLACE BRIDGE AND APPROACHES							$0
LIMITS FROM:	ON HULING RD. AT POND CREEK			TO: '				$122,000
NBI NUMBERS:180610AA0209001							5/2002	$122,000
DALLAS	DENTON	CR	0918-46-103	0.073	2006	C		$0
DESCRIPTION:	REPLACE BRIDGE AND APPROACHES (NEW STEEL TRUSS)							$0
LIMITS FROM:	ON BELZ RD. AT DUCK CREEK			TO: '				$371,000
NBI NUMBERS:180610AA0172001							5/2002	$371,000
DALLAS	DENTON	CR	0918-46-147	0.087	2006	C		$0
DESCRIPTION:	REPLACE BRIDGE AND APPROACHES							$0
LIMITS FROM:	WILLOW ROAD AT RANGER BRANCH			TO: '				$355,100
NBI NUMBERS:180610H00145001							5/2005	$355,100
DALLAS	DENTON	CR	0918-46-148	0.104	2006	C		$0
DESCRIPTION:	REPLACE BRIDGE AND APPROACHES							$0
LIMITS FROM:	CR 335 / MULKEY LANE AT ORR BRANCH			TO: .				$300,167
NBI NUMBERS:180610FF0010001							5/2005	$300,167
DALLAS	DENTON	CR	0918-46-158	0.064	2006	C		$0
DESCRIPTION:	REPLACE BRIDGE AND APPROACHES							$0
LIMITS FROM:	ON SAM BASS RD. & DUCK CREEK			TO: .				$352,000
NBI NUMBERS:180610AA0153001							5/2002	$352,000
DALLAS	DENTON	CS	0918-46-159	0.068	2006	C		$0
DESCRIPTION:	REPLACE BRIDGE AND APPROACHES							$0
LIMITS FROM:	ON DONALD RD AT S HICKORY CREEK			TO: '				$192,000
NBI NUMBERS:180610AA0109001							5/2002	$192,000
DALLAS	DENTON	CR	0918-46-160	0.069	2006	C		$0
DESCRIPTION:	REPLACE BRIDGE AND APPROACHES							$0
LIMITS FROM:	DOYLE RD AT TRIB TO N HICKORY CREEK			TO: '				$320,000
NBI NUMBERS:180610AA0117001							7/2004	$320,000

PROJECT HAS ADVANCED TO A HIGHER AUTHORIZATION.

DISTRICT	COUNTY	HWY NO	CONT-SECT-JOB	LENGTH MILES	SCHED DT	LEVEL OF AUTHORITY	OTHER CATEGORIES DATE OF LATEST	OTHER PARTICIPATION OTHER CAT FUNDS CATEGORY 6 FUNDS ESTEST CONST COST
DALLAS	DENTON	CR	0918-46-161	0.074	2006	C		$0
DESCRIPTION:	REPLACE BRIDGE AND APPROACHES							$0
LIMITS FROM:	ON STRADER RD. AT HOG BRANCH			TO: '				$514,000
NBI NUMBERS:180610AA0466001							5/2002	$514,000
DALLAS	DENTON	CR	0918-46-162	0.074	2006	C		$0
DESCRIPTION:	REPLACE BRIDGE AND APPROACHES							$0
LIMITS FROM:	DUCK CREEK RD. AT DUCK CREEK			TO: .				$320,000
NBI NUMBERS:180610AA0177001							7/2004	$320,000
DALLAS	DENTON	CR	0918-46-163	0.064	2006	C		$0
DESCRIPTION:	REPLACE BRIDGE AND APPROACHES							$0
LIMITS FROM:	ON BLAIR RD. AT TRIB. HOG BRANCH			TO: '				$190,000
NBI NUMBERS:180610AA0473003							5/2002	$190,000
DALLAS	DENTON	CR	0918-46-169	0.09	2006	C		$0
DESCRIPTION:	REPLACE BR & APPRS							$0
LIMITS FROM:	SAM BASS RD AT CLEAR CREEK			TO: .				$830,000
NBI NUMBERS:180610AA0152002							5/2002	$830,000
DALLAS	DENTON	CR	0918-46-170	0.052	2006	C		$0
DESCRIPTION:	REPLACE BRIDGE AND APROACHES							$0
LIMITS FROM:	PRUETT RD AT TRIB TO N HICKORY CRK			TO: '				$208,000
NBI NUMBERS:180610AA0125001							5/2002	$208,000
DALLAS	DENTON	CR	0918-46-172	0.06	2006	C		$0
DESCRIPTION:	REPLACE BRIDGE AND APPROACHES							$0
LIMITS FROM:	INDIAN TRAIL RD @ TRIB TO CLEAR CK			TO: .				$123,000
NBI NUMBERS:180610AA0130001							5/2002	$123,000
DALLAS	DENTON	CR	0918-46-173	0.094	2006	C		$0
DESCRIPTION:	REPLACE BRIDGE AND APPROACHES							$0
LIMITS FROM:	RIEK RD AT SOUTH HICKORY CREEK			TO: .				$193,050
NBI NUMBERS:180610AA0199001							10/2001	$193,050
DALLAS	DENTON	CR	0918-46-174	0.095	2006	C		$0
DESCRIPTION:	REPLACE BRIDGE AND APPROACHES							$0
LIMITS FROM:	BONNIE BRAE STREET			TO: AT HICKORY CREEK				$382,038
NBI NUMBERS:180610AA0510002							5/2005	$382,038
DALLAS	DENTON	CR	0918-46-175	0.066	2006	C		$0
DESCRIPTION:	REPLACE BRIDGE AND APPROACHES							$0
LIMITS FROM:	FRIENDSHIP RD AT PECAN CREEK			TO: .				$146,250
NBI NUMBERS:180610AA0262001							10/2001	$146,250
DALLAS	DENTON	CR	0918-46-176	0.089	2006	C		$0
DESCRIPTION:	REPLACE BRIDGE AND APPROACHES							$0
LIMITS FROM:	NICHOLSON RD AT CLEAR CREEK			TO: .				$456,300
NBI NUMBERS:180610AA0187001							10/2001	$456,300
DALLAS	DENTON	CR	0918-46-177	0.102	2006	C		$0
DESCRIPTION:	REPLACE BRIDGE AND APPROACHES							$0
LIMITS FROM:	BONNIE BRAE STREET			TO: AT DRY FORK CREEK				$357,147
NBI NUMBERS:180610AA0510001							5/2005	$357,147
DALLAS	ELLIS	CR	0918-22-089	0.079	2007	C		$0
DESCRIPTION:	REPLACE BRIDGE AND APPROACHES							$0
LIMITS FROM:	OLD BOYCE RD AT MUSTANG CREEK			TO: .				$403,800
NBI NUMBERS:180710AA0434001							3/2005	$403,800
DALLAS	ELLIS	CR	0918-22-902	0.065	2007	C		$0
DESCRIPTION:	REPLACE BRIDGE AND APPROACHES							$0
LIMITS FROM:	ONWARD RD AT HOLLIS BRANCH			TO: .				$562,500
NBI NUMBERS:180710AA0881003							3/2005	$562,500
DALLAS	ELLIS	CR	0918-22-932	0.071	2007	C		$0
DESCRIPTION:	REPLACE BRIDGE AND APPROACHES							$0
LIMITS FROM:	WEST ROAD AT LITTLE ONION CREEK			TO: .				$263,500
NBI NUMBERS:180710AA0429001							3/2005	$263,500
DALLAS	ELLIS	CR	0918-22-939	0.069	2007	C		$0
DESCRIPTION:	REPLACE BRIDGE AND APPROACHES							$0
LIMITS FROM:	COWAN RD AT MILL CREEK			TO: .				$212,200
NBI NUMBERS:180710AA0265001							3/2005	$212,200

PROJECT HAS ADVANCED TO A HIGHER AUTHORIZATION.

DISTRICT	COUNTY	HWY NO	CONT-SECT-JOB	LENGTH MILES	SCHED DT	LEVEL OF AUTHORITY	OTHER CATEGORIES DATE OF LATEST	OTHER PARTICIPATION OTHER CAT FUNDS CATEGORY 6 FUNDS ESTEST CONST COST
DALLAS	ELLIS	CR	0918-22-941	0.06	2007	C		$0
DESCRIPTION:	REPLACE BRIDGE AND APPROAHES							$0
LIMITS FROM:	CARTWRIGHT RD @ BIG ONION CRK TRIB			TO: .				$170,000
NBI NUMBERS:180710AA0353001							1/2004	$170,000
DALLAS	DALLAS	CS	0918-45-702	0.078	2007	C		$0
DESCRIPTION:	REPLACE BRIDGE AND APPROACHES							$0
LIMITS FROM:	REINDEER ROAD AT BEAR CREEK			TO: .				$420,000
NBI NUMBERS:180570M00903001							3/2005	$420,000
DALLAS	DALLAS	CS	0918-45-757	0.075	2007	C		$0
DESCRIPTION:	REHABILITATE BRIDGE AND APPROACHES							$0
LIMITS FROM:	SECOND AVENUE AT TRIBUTARY OF WHITE			TO: ROCK CREEK				$498,443
NBI NUMBERS:1805709S2340011							3/2005	$498,443
DALLAS	DALLAS	CS	0918-45-759	0.06	2007	C		$0
DESCRIPTION:	REPLACE BRIDGE AND APPROACHES							$0
LIMITS FROM:	PARKDALE DR AT WHITE ROCK CRK TRIB			TO: .				$142,749
NBI NUMBERS:1805709P1350002							3/2005	$142,749
DALLAS	DALLAS	CR	0918-45-915	0.057	2007	C		$0
DESCRIPTION:	REHABILITATE BRIDGE AND APPROACHES							$0
LIMITS FROM:	SANDY LAKE ROAD			TO: AT COTTONWOOD BRANCH CREEK				$450,000
NBI NUMBERS:180570V00065001							9/2001	$450,000
DALLAS	DALLAS	CR	0918-45-924	0.066	2007	C		$0
DESCRIPTION:	REHABILITATE BRIDGE AND APPROACHES							$0
LIMITS FROM:	SECOND AVE SB AT TRIB WHITE ROCK CR			TO: .				$575,000
NBI NUMBERS:1805709S2340008							3/2005	$575,000
DALLAS	DALLAS	CR	0918-45-932	0.499	2007	C		$0
DESCRIPTION:	REPLACE BR & APPRS							$0
LIMITS FROM:	CONTINENTAL AVE AT TRINITY RIVER			TO: .				$7,280,000
NBI NUMBERS:1805709C5810007							3/2005	$7,280,000
DALLAS	DALLAS	CS	0918-45-987	0.085	2007	C		$0
DESCRIPTION:	REHABILITATE BRIDGE AND APPROACHES							$0
LIMITS FROM:	SECOND AVE NB @ TRIB WHITE ROCK CRK			TO: .				$1,675,000
NBI NUMBERS:1805709S2340004							3/2005	$1,675,000
DALLAS	DALLAS	CS	0918-45-988	0.001	2007	C		$0
DESCRIPTION:	REHABILITATE BRIDGE							$0
LIMITS FROM:	MALCOLM X @ HICKORY ST & DART RR			TO: .				$3,635,000
NBI NUMBERS:180570O02170001							3/2005	$3,635,000
DALLAS	DENTON	CR	0918-46-054	0.001	2007	C		$0
DESCRIPTION:	REPLACE EXISTING BRIDGE AND APPROACHES							$0
LIMITS FROM:	WAIDE ROAD AT CLEAR CREEK			TO: .				$1,021,000
NBI NUMBERS:180610AA0198001							5/2002	$1,021,000
DALLAS	DALLAS	CS	0918-47-923	0.06	2007	C		$0
DESCRIPTION:	REPLACE BRIDGE AND APPROACHES							$0
LIMITS FROM:	RED OAK RD AT TEN MILE CREEK			TO: IN THE CITY OF LANCASTER				$440,400
NBI NUMBERS:180570M00900001							3/2005	$440,400
DALLAS	DALLAS	CS	0918-47-931	0.078	2007	C		$0
DESCRIPTION:	REHABILITATE BRIDGE AND APPROACHES							$0
LIMITS FROM:	ON SECOND AVENUE (SB) AT TRIBUTARY			TO: WHITE ROCK CREEK				$700,000
NBI NUMBERS:1805709S2340010							3/2005	$700,000
DALLAS	DALLAS	CS	0918-47-964	0.126	2007	C		$0
DESCRIPTION:	REHABILITATE BRIDGE AND APPROACHES							$0
LIMITS FROM:	ON HILLCREST RD. NBD AT WHITE ROCK			TO: '				$1,740,000
NBI NUMBERS:1805709H6090004							5/2002	$1,740,000
DALLAS	DALLAS	CR	0918-45-669	0.109	2008	C		$0
DESCRIPTION:	REPLACE BR & APPRS							$0
LIMITS FROM:	SYLVAN AVE AT TRINITY RIVER			TO: .				$22,150,000
NBI NUMBERS:1805709S9260003; 1805709S9260011; 1805709S9260012							7/2004	$22,150,000
DALLAS	DALLAS	CS	0918-47-940	0.078	2008	C		$0
DESCRIPTION:	REHABILITATE BRIDGE AND APPROACHED							$0
LIMITS FROM:	CONTINENTAL AVE. AT BECKLEY AVE. 81			TO: .				$648,000
NBI NUMBERS:1805709C5810003							3/2005	$648,000

PROJECT HAS ADVANCED TO A HIGHER AUTHORIZATION.

DISTRICT	COUNTY	HWY NO	CONT-SECT-JOB	LENGTH MILES	SCHED DT	LEVEL OF AUTHORITY	OTHER CATEGORIES DATE OF LATEST	OTHER PARTICIPATION OTHER CAT FUNDS CATEGORY 6 FUNDS ESTEST CONST COST
DALLAS	KAUFMAN	CR	0918-11-051	0.063	2009	C		$0
DESCRIPTION:	REHABILITATE BRIDGE AND APPROACHES							$0
LIMITS FROM:	ON CR 110 AT JONES CREEK			TO: '				$195,000
NBI NUMBERS:181300AA0347001							7/2004	$195,000
DALLAS	KAUFMAN	CR	0918-11-053	0.001	2009	C		$0
DESCRIPTION:	REPLACE BRIDGE AND APPROACHES							$0
LIMITS FROM:	CR 4011			TO: AT LACY FORK				$240,000
NBI NUMBERS:181300AA0454001							9/2004	$240,000
DALLAS	KAUFMAN	CR	0918-11-932	0.066	2009	C		$0
DESCRIPTION:	REPLACE BRIDGE AND APPROACHES							$0
LIMITS FROM:	CR 4072 AT BOIS D'ARC CREEK			TO: .				$195,000
NBI NUMBERS:181300AA0489001							9/2004	$195,000
DALLAS	ELLIS	CR	0918-22-086	0.075	2009	C		$0
DESCRIPTION:	REPLACE BRIDGE AND APPROACHES							$0
LIMITS FROM:	BRANNON ROAD AT RICHLAND CREEK			TO: .				$384,140
NBI NUMBERS:180710AA0286001							3/2004	$384,140
DALLAS	ELLIS	CS	0918-22-904	0.071	2009	C		$0
DESCRIPTION:	REHABILITATE BRIDGE AND APPROACHES							$0
LIMITS FROM:	NORTH WARD ST AT HOUSTON CREEK			TO: .				$144,000
NBI NUMBERS:180710E00190002							3/2005	$144,000
DALLAS	ELLIS	CR	0918-22-935	0.079	2009	C		$0
DESCRIPTION:	REHABILITATE BRIDGE AND APPROACHES							$0
LIMITS FROM:	HAMPTON RD AT RED OAK CREEK			TO: .				$407,200
NBI NUMBERS:180710AA0137002							3/2005	$407,200
DALLAS	DALLAS	CR	0918-45-909	0.075	2009	C		$0
DESCRIPTION:	REHABILITATE BRIDGE AND APPROACHES							$0
LIMITS FROM:	S MARSALIS AVE NB			TO: @ EXT OF 15TH ST, THOMAS HILL PLACE				$945,000
NBI NUMBERS:1805709M1900002							3/2005	$945,000
DALLAS	DALLAS	CR	0918-45-913	0.086	2009	C		$0
DESCRIPTION:	REHABILITATE BRIDGE AND APPROACHES							$0
LIMITS FROM:	MILLER RD WB AT DUCK CREEK			TO: .				$420,000
NBI NUMBERS:180570B07542019							5/2002	$420,000
DALLAS	DALLAS	CS	0918-45-916	0.097	2009	C		$0
DESCRIPTION:	REHABILITATE BRIDGE AND APPROACHES							$0
LIMITS FROM:	OAK LAWN AVENUE N.B			TO: AT TURTLE CREEK & IH 35				$1,395,000
NBI NUMBERS:180570901190004							3/2005	$1,395,000
DALLAS	DALLAS	CR	0918-45-921	0.096	2009	C		$0
DESCRIPTION:	REHABILITATE BRIDGE							$0
LIMITS FROM:	POLK STREET AT WOOD BRANCH			TO: .				$1,541,000
NBI NUMBERS:1805709P6090004							5/2002	$1,541,000
DALLAS	DALLAS	CR	0918-45-934	0.062	2009	C		$0
DESCRIPTION:	REHABILITATE BRIDGE AND APPROACHES							$0
LIMITS FROM:	MCFARLIN BLVD AT TURTLE CREEK			TO: .				$184,000
NBI NUMBERS:1805709UP420001							3/2005	$184,000
DALLAS	DALLAS	CR	0918-45-935	0.072	2009	C		$0
DESCRIPTION:	REHABILITATE BRIDGE AND APPROACHES							$0
LIMITS FROM:	SECOND AVE NB AT WHITE ROCK CREEK			TO: .				$526,000
NBI NUMBERS:1805709S2340003							3/2005	$526,000
DALLAS	DALLAS	CR	0918-45-938	0.087	2009	C		$0
DESCRIPTION:	REHABILITATE BRIDGE AND APPROACHES							$0
LIMITS FROM:	BRUTON RD EB AT TRIB WHITE ROCK CRK			TO: .				$1,085,000
NBI NUMBERS:1805709B8240004							3/2005	$1,085,000
DALLAS	DALLAS	CR	0918-45-941	0.076	2009	C		$0
DESCRIPTION:	REHABILITATE BRIDGE AND APPROACHES							$0
LIMITS FROM:	MAC ARTHUR BLVD AT DELAWARE CREEK			TO: IN IRVING				$556,875
NBI NUMBERS:180570D05410002							10/2001	$556,875
DALLAS	DALLAS	CR	0918-45-943	0.67	2009	C		$0
DESCRIPTION:	REPLACE BRIDGE AND APPROACHES							$0
LIMITS FROM:	COMMERCE ST AT BECKLEY AVE			TO: .				$8,340,000
NBI NUMBERS:1805709F7325003							3/2005	$8,340,000

PROJECT HAS ADVANCED TO A HIGHER AUTHORIZATION.

DISTRICT	COUNTY	HWY NO	CONT-SECT-JOB	LENGTH MILES	SCHED DT	LEVEL OF AUTHORITY	OTHER CATEGORIES DATE OF LATEST	OTHER PARTICIPATION OTHER CAT FUNDS CATEGORY 6 FUNDS ESTEST CONST COST
DALLAS	DALLAS	CR	0918-45-944	0.067	2009	C		$0
DESCRIPTION:	REHABILITATE BRIDGE AND APPROACHES							$0
LIMITS FROM:	ARMSTRONG PARKWAY AT TURTLE CREEK			TO: .				$342,000
NBI NUMBERS:1805709HP050001							3/2005	$342,000
DALLAS	DALLAS	CR	0918-45-948	0.081	2009	C		$0
DESCRIPTION:	REHABILITATE BRIDGE AND APPROACHES							$0
LIMITS FROM:	DENTON DR AT HUTTON BRANCH			TO: .				$731,250
NBI NUMBERS:180570H00880001							10/2001	$731,250
DALLAS	DALLAS	CR	0918-45-972	0.095	2009	C		$0
DESCRIPTION:	REHABILITATE BRIDGE AND APPROACHES							$0
LIMITS FROM:	WALNUT ST AT DUCK CREEK			TO: IN CITY OF GARLAND				$1,125,000
NBI NUMBERS:180570B11767001							10/2001	$1,125,000
DALLAS	DALLAS	CS	0918-45-979	0.08	2009	C		$0
DESCRIPTION:	REHABILITATE BRIDGE AND APPROACHES							$0
LIMITS FROM:	MILLER RD. AT ROWLETT CREEK			TO: .				$951,000
NBI NUMBERS:1805709M6140024							5/2002	$951,000
DALLAS	DALLAS	CS	0918-45-982	0.083	2009	C		$0
DESCRIPTION:	REHABILITATE BRIDGE AND APPROACHES							$0
LIMITS FROM:	MILLER RD EB AT DUCK CREEK			TO: .				$562,000
NBI NUMBERS:180570B07542023							3/2005	$562,000
DALLAS	COLLIN	CS	0918-24-125	0.001		C		$0
DESCRIPTION:	REPLACE BRIDGE AND APPROACHES							$0
LIMITS FROM:	ON DICKERSON STREET AT MCKAMY BRANC			TO: .				$306,796
NBI NUMBERS:1804309D4280001							3/2005	$306,796
DALLAS	COLLIN	CR	0918-24-940	0.071		C		$0
DESCRIPTION:	REPLACE BRIDGE AND APPROACHES							$0
LIMITS FROM:	CR 331			TO: AT TRIB E FK TRINITY RIVER				$222,300
NBI NUMBERS:180430AA0915002							10/2001	$222,300
DALLAS	DALLAS	CR	0918-45-925	0.073		C		$0
DESCRIPTION:	REHABILITATE BRIDGE AND APPROACHES							$0
LIMITS FROM:	HUNTER FERRELL ROAD AT BEAR CREEK			TO: .				$467,000
NBI NUMBERS:180570AA4260001							5/2002	$467,000
DALLAS	DALLAS	CS	0918-45-960	0.225		C		$0
DESCRIPTION:	REHABILITATE BRIDGE AND APPROACHES							$0
LIMITS FROM:	HAMPTON RD. @ TPGCSF RR MUNCIE AVE.			TO: .				$13,640,000
NBI NUMBERS:1805709H0900008							3/2005	$13,640,000
DALLAS	DALLAS	CS	0918-45-984	0.001		C		$0
DESCRIPTION:	REHABILITATE BRIDGE AND APPROACHES							$0
LIMITS FROM:	MAPLE AVE. AT TURTLE CREEK			TO: .				$800,000
NBI NUMBERS:1805709M0980004							3/2005	$800,000
DALLAS	DENTON	CS	0918-46-041	0.64		C		$0
DESCRIPTION:	REPLACE BRIDGE AND APPROACHES							$0
LIMITS FROM:	MAYHILL AT COOPER CREEK			TO: IN CITY OF DENTON				$350,000
NBI NUMBERS:180610B05224001							5/2002	$350,000
DALLAS	DENTON	CR	0918-46-903	0.061		C		$0
DESCRIPTION:	REHABILITATE BRIDGE AND APPROACHES							$0
LIMITS FROM:	OLD JUSTIN ROAD AT GRAHAM CREEK			TO: .				$110,000
NBI NUMBERS:180610AA0513001							5/2002	$110,000
DALLAS	DENTON	CR	0918-46-908	0.063		C		$0
DESCRIPTION:	REHABILITATE BRIDGE AND APPROACHES							$0
LIMITS FROM:	TRINITY ROAD AT COOPER CREEK			TO: .				$93,600
NBI NUMBERS:180610B08220001							9/2001	$93,600
DALLAS	DENTON	CR	0918-46-914	0.061		C		$0
DESCRIPTION:	REHABILITATE BRIDGE AND APPROACHES							$0
LIMITS FROM:	COUNTY LINE ROAD 9 AT TRIB TO DOE			TO: BRANCH				$67,275
NBI NUMBERS:180610AA0122002							10/2001	$67,275
DALLAS	DENTON	CR	0918-46-977	0.001		C		$0
DESCRIPTION:	REPLACE BRIDGE AND APPROACHES							$0
LIMITS FROM:	UNDERWOOD ROAD			TO: HICKORY CREEK				$530,232
NBI NUMBERS:180610AA0459001							10/2003	$530,232

PROJECT HAS ADVANCED TO A HIGHER AUTHORIZATION.

DISTRICT	COUNTY	HWY NO	CONT-SECT-JOB	LENGTH MILES	SCHED DT	LEVEL OF AUTHORITY	OTHER CATEGORIES DATE OF LATEST	OTHER PARTICIPATION OTHER CAT FUNDS CATEGORY 6 FUNDS ESTEST CONST COST
DALLAS	DALLAS	CS	0918-47-913	0.092		C		$0
DESCRIPTION:	REHABILITATE BRIDGE AND APPROACHES							$0
LIMITS FROM:	MARKET CENTER BLVD. AT TURTLE CREEK			TO: .				$2,016,000
NBI NUMBERS:1805709I3600001							3/2005	$2,016,000
DALLAS	DALLAS	CS	0918-48-960	0.063		C		$0
DESCRIPTION:	REHABILITATE BRIDGE AND APPROACHES							$0
LIMITS FROM:	ON HALL STREET AT TURTLE CREEK			TO: .				$170,000
NBI NUMBERS:1805709H0360001							3/2005	$170,000
DALLAS	DALLAS	CS	0918-48-961	0.001		C		$0
DESCRIPTION:	REHABILITATE BRIDGE AND APPROACHES							$0
LIMITS FROM:	ON RECORD CROSSING RD			TO: AT KNIGHTS BRANCH				$187,500
NBI NUMBERS:1805709R1470001							12/2004	$187,500
DALLAS	ELLIS	CR	0918-22-900	0.09		C		$0
DESCRIPTION:	REPLACE BRIDGE AND APPROACHES							$0
LIMITS FROM:	V.V. JONES RD. AT SOAP CREEK TRIB			TO: .				$520,000
NBI NUMBERS:180710AA0173001							3/2005	$520,000
DALLAS	ELLIS	CR	0918-22-912	0.067		C		$0
DESCRIPTION:	REPLACE BRIDGE AND APPROACHES							$0
LIMITS FROM:	WHISKERS RD. AT RICHLAND CREEK TRIB			TO: .				$351,000
NBI NUMBERS:180710AA0282001							3/2005	$351,000
DALLAS	ELLIS	CR	0918-22-913	0.65		C		$0
DESCRIPTION:	REHABILITATE BRIDGE AND APPROACHES							$0
LIMITS FROM:	PLUTO RD. AT MILL CREEK			TO: .				$111,400
NBI NUMBERS:180710AA0258001							3/2005	$111,400
DALLAS	ELLIS	CR	0918-22-914	0.063		C		$0
DESCRIPTION:	REHABILITATE BRIDGE							$0
LIMITS FROM:	WEST MAIN ST AT RED OAK CREEK TRIB			TO: .				$334,100
NBI NUMBERS:180710DD0060001							3/2005	$334,100
DALLAS	COLLIN	CS	0918-24-920	0.119		C		$0
DESCRIPTION:	REPLACE BRIDGE AND APPROACHES							$0
LIMITS FROM:	ON W PARKER RD EB AT WHITE ROCK CRK			TO: IN CITY OF PLANO				$1,716,000
NBI NUMBERS:180430C02795001							5/2002	$1,716,000
DALLAS	COLLIN	CR	0918-24-921	0.068		C		$0
DESCRIPTION:	REPLACE BRIDGE AND APPROACHES							$0
LIMITS FROM:	ON BLONDY JHUNE RD @ WHITE ROCK CRK			TO: IN CITY OF LUCAS				$198,000
NBI NUMBERS:180430U00075002							5/2002	$198,000
DALLAS	DALLAS	CS	0918-45-937	0.076		C		$0
DESCRIPTION:	REHABILITATE BRIDGE AND APPROACHES							$0
LIMITS FROM:	BRIARWOOD DR. AT DUCK CREEK			TO: .				$457,000
NBI NUMBERS:180570B01982001							5/2002	$457,000
DALLAS	DALLAS	CR	0918-45-993	0.075		C		$0
DESCRIPTION:	REHABILITATE BRIDGE							$0
LIMITS FROM:	NAMAN SCHOOL ROAD AT SPRING CREEK			TO: .				$713,000
NBI NUMBERS:180570B07872001							5/2002	$713,000
DALLAS	DALLAS	CS	0918-45-999	0.091		C		$0
DESCRIPTION:	REHABILITATE BRIDGE							$0
LIMITS FROM:	THE MEADOWS PKWY AT TEN MILE CREEK			TO: IN CITY OF DESOTO				$1,355,000
NBI NUMBERS:180570J00785003							5/2002	$1,355,000
DALLAS	DALLAS	CS	0918-47-953	0.078		C		$0
DESCRIPTION:	REHABILITATE BRIDGE AND APPROACHES							$0
LIMITS FROM:	ON CANADA DR. AT WEST FORK TRINITY			TO: '				$1,645,000
NBI NUMBERS:1805709C0590001							3/2005	$1,645,000
DALLAS	DALLAS	CS	0918-47-954	0.75		C		$0
DESCRIPTION:	REHABILITATE BRIDGE AND APPROACHES							$0
LIMITS FROM:	ON AUDELIA RD. AT JACKSON BRANCH			TO: '				$1,056,000
NBI NUMBERS:1805709A7380001							5/2002	$1,056,000
DALLAS	DALLAS	CS	0918-47-962	0.146		C		$0
DESCRIPTION:	REHABILITATE BRIDGE AND APPROACHES							$0
LIMITS FROM:	ON MOCKINGBIRD LANE AT FISHER ROAD,			TO: SPRR, W. CREEK				$4,260,000
NBI NUMBERS:1805709M6760001							3/2005	$4,260,000

PROJECT HAS ADVANCED TO A HIGHER AUTHORIZATION.

DISTRICT	COUNTY	HWY NO	CONT-SECT-JOB	LENGTH MILES	SCHED DT	LEVEL OF AUTHORITY	OTHER CATEGORIES DATE OF LATEST ESTEST CONST COST	OTHER PARTICIPATION OTHER CAT FUNDS CATEGORY 6 FUNDS
DALLAS	DALLAS	CS	0918-47-963	0.068		C		$0
DESCRIPTION:	REPLACE BRIDGE AND APPROACHES							$0
LIMITS FROM:	ON MOCKINGBIRD LN. AT TURTLE CREEK			TO: '				$376,000
NBI NUMBERS:1805709HP480001							3/2005	$376,000
DALLAS	KAUFMAN	CR	0918-11-063	0.065		C		$0
DESCRIPTION:	REPLACE BRIDGE AND APPROACHES							$0
LIMITS FROM:	CR 133 AT WILLIAMS CREEK			TO: .				$158,000
NBI NUMBERS:181300AA0228001							5/2002	$158,000
DALLAS	KAUFMAN	CR	0918-11-064	0.063		C		$0
DESCRIPTION:	REPLACE BRIDGE AND APPROACHES							$0
LIMITS FROM:	1.4 MI.S OF 9TH STREET AT KINGS CRK			TO: .				$184,000
NBI NUMBERS:181300AA0419001							5/2002	$184,000
DALLAS	KAUFMAN	CR	0918-11-065	0.71		C		$0
DESCRIPTION:	REPLACE BRIDGE AND APPROACHES							$0
LIMITS FROM:	KAUFMAN CR 4061 AT KINGS CREEK			TO: .				$431,000
NBI NUMBERS:181300AA0430003							5/2002	$431,000
DALLAS	KAUFMAN	CR	0918-11-066	0.066		C		$0
DESCRIPTION:	REPLACE BRIDGE AND APPROACHES							$0
LIMITS FROM:	CR 104 AT WILLIAMS CREEK			TO: .				$294,000
NBI NUMBERS:181300AA0258001							5/2002	$294,000
DALLAS	KAUFMAN	CR	0918-11-916	0.64		C		$0
DESCRIPTION:	REPLACE BRIDGE AND APPROACHES							$0
LIMITS FROM:	CR 109 AT WILLIAMS CREEK			TO: .				$211,000
NBI NUMBERS:181300AA0335001							5/2002	$211,000
DALLAS	KAUFMAN	CR	0918-11-921	0.001		C		$0
DESCRIPTION:	REPLACE BRIDGE AND APPROACHES							$0
LIMITS FROM:	C.R.115 AT WALNUT_CREEK			TO: .				$230,000
NBI NUMBERS:181300AA0343001							5/2002	$230,000
DALLAS	KAUFMAN	CR	0918-11-922	0.07		C		$0
DESCRIPTION:	REPLACE BRIDGE AND APPROACHES							$0
LIMITS FROM:	CR 310 AT MUDDY CEDAR CREEK			TO: .				$404,000
NBI NUMBERS:181300AA0213003							5/2002	$404,000
DALLAS	NAVARRO	CR	0918-18-908	0.061		C		$0
DESCRIPTION:	REPLACE BRIDGE AND APPROACHES							$0
LIMITS FROM:	NW 1250 AT TRIBUTARY OF CHAMBERS CR			TO: .				$217,000
NBI NUMBERS:181750AA0227003							3/2005	$217,000
DALLAS	NAVARRO	CR	0918-18-914	0.61		C		$0
DESCRIPTION:	REPLACE BRIDGE AND APPROACHES							$0
LIMITS FROM:	DRANE ROAD AT CEDAR CREEK			TO: .				$190,000
NBI NUMBERS:181750AA0531001							3/2005	$190,000
DALLAS	NAVARRO	CR	0918-18-915	0.062		C		$0
DESCRIPTION:	REPLACE BRIDGE AND APPROACHES							$0
LIMITS FROM:	CR NE 3120 AT HUMPHRIES CR			TO: .				$144,000
NBI NUMBERS:181750AA0284001							3/2005	$144,000
DALLAS	NAVARRO	CR	0918-18-916	0.065		C		$0
DESCRIPTION:	REPLACE BRIDGE AND APPROACHES							$0
LIMITS FROM:	C.R. NE 1040 AT TUPELO BRANCH			TO: .				$343,000
NBI NUMBERS:181750AA0273001							3/2005	$343,000
DALLAS	NAVARRO	CR	0918-18-917	0.069		C		$0
DESCRIPTION:	REPLACE BRIDGE AND APPROACHES							$0
LIMITS FROM:	CR NE 3210 AT GRAY'S CREEK			TO: .				$396,000
NBI NUMBERS:181750AA0267002							3/2005	$396,000
DALLAS	NAVARRO	CR	0918-18-918	0.063		C		$0
DESCRIPTION:	REPLACE BRIDGE AND APPROACHES							$0
LIMITS FROM:	NORTH 15TH STREET AT PIN OAK CREEK			TO: .				$256,500
NBI NUMBERS:181750B01045001							3/2005	$256,500
DALLAS	NAVARRO	CR	0918-18-921	0.001		C		$0
DESCRIPTION:	REPLACE BRIDGE AND APPROACHES							$0
LIMITS FROM:	C.R. N.E. 3010 AT INDIAN CREEK			TO: .				$292,000
NBI NUMBERS:181750AA0353001							3/2005	$292,000

PROJECT HAS ADVANCED TO A HIGHER AUTHORIZATION.

DISTRICT	COUNTY	HWY NO	CONT-SECT-JOB	LENGTH MILES	SCHED DT	LEVEL OF AUTHORITY	OTHER CATEGORIES DATE OF LATEST	OTHER PARTICIPATION OTHER CAT FUNDS CATEGORY 6 FUNDS ESTEST CONST COST
DALLAS	NAVARRO	CR	0918-18-922	0.062		C		$0
DESCRIPTION:	REPLACE BRIDGE AND APPROACHES							$0
LIMITS FROM:	CR NE 3030 AT TRIBUTARY COW CREEK			TO: .				$230,000
NBI NUMBERS:181750AA0355001							3/2005	$230,000
DALLAS	NAVARRO	CR	0918-18-923	0.068		C		$0
DESCRIPTION:	REPLACE BRIDGE AND APPROACHES							$0
LIMITS FROM:	CR NE 0070_AT BRIAR CREEK			TO: .				$497,000
NBI NUMBERS:181750AA0317001							3/2005	$497,000
DALLAS	NAVARRO	CR	0918-18-924	0.065		C		$0
DESCRIPTION:	REPLACE BRIDGE							$0
LIMITS FROM:	CR SE 0030 AT CHAMBERS CREEK RELIEF			TO: .				$332,000
NBI NUMBERS:181750AA0501004							3/2005	$332,000
DALLAS	NAVARRO	CR	0918-18-925	0.068		C		$0
DESCRIPTION:	REPLACE BRIDGE AND APPROACHES							$0
LIMITS FROM:	CR NE 4060 AT RUSH CREEK			TO: .				$495,000
NBI NUMBERS:181750AA0376001							3/2005	$495,000
DALLAS	NAVARRO	CR	0918-18-927	0.64		C		$0
DESCRIPTION:	REPLACE BRIDGE AND APPROACHES							$0
LIMITS FROM:	CR NE 3040 AT INDIAN CREEK			TO: .				$172,000
NBI NUMBERS:181750AA0307001							3/2005	$172,000
DALLAS	DALLAS	CS	0918-45-717	0.074		C		$0
DESCRIPTION:	REHABILITATE BRIDGE AND APPROACHES							$0
LIMITS FROM:	N STORY RD NB AT COTTONWOOD BRANCH			TO: .				$888,000
NBI NUMBERS:180570D08640023							5/2002	$888,000
DALLAS	DALLAS	CR	0918-45-731	0.57		C		$0
DESCRIPTION:	REPLACE BRIDGE AND APPROACHES							$0
LIMITS FROM:	ON PLEASANT RUN RD. AT BEE BRANCH			TO: .				$707,000
NBI NUMBERS:180570J00935003							3/2005	$707,000
DALLAS	DALLAS	CS	0918-45-756	0.095		C		$0
DESCRIPTION:	REPLACE BRIDGE AND APPROACHES							$0
LIMITS FROM:	CALIF CROSSING AT ELM FORK TRINITY			TO: .				$1,017,120
NBI NUMBERS:1805709C0280002							3/2005	$1,017,120
DALLAS	DALLAS	CS	0918-45-758	0.068		C		$0
DESCRIPTION:	REPLACE BRIDGE AND APPROACHES							$0
LIMITS FROM:	PARK LANE AT BACHMAN CREEK			TO: .				$340,000
NBI NUMBERS:1805709P1170002							3/2005	$340,000
DALLAS	DALLAS	CR	0918-45-902	0.067		C		$0
DESCRIPTION:	REHABILITATE BRIDGE AND APPROACHES							$0
LIMITS FROM:	MILITARY PKWY EB AT TRIB WHITE ROCK			TO: .				$880,000
NBI NUMBERS:1805709M5880014							3/2005	$880,000
DALLAS	DALLAS	CR	0918-45-947	0.084		C		$0
DESCRIPTION:	REHABILITATE BRIDGE AND APPROACHES							$0
LIMITS FROM:	BROADWAY STR AT HUTTON BRANCH			TO: .				$374,000
NBI NUMBERS:180570H00375131							5/2002	$374,000
DALLAS	DALLAS	CS	0918-45-952	0.64		C		$0
DESCRIPTION:	REHABILITATE BRIDGE AND APPROACHES							$0
LIMITS FROM:	WOODMEADOW PKWY S.B. AT LONG BRANCH			TO: .				$306,000
NBI NUMBERS:1805709W7750002							5/2002	$306,000
DALLAS	DALLAS	CR	0918-45-954	0.001		C		$0
DESCRIPTION:	REHABILITATE BRIDGE							$0
LIMITS FROM:	MARSH LANE			TO: AT FARMERS BRANCH				$857,000
NBI NUMBERS:180570G00790022							5/2002	$857,000
DALLAS	DALLAS	CS	0918-45-981	0.062		C		$0
DESCRIPTION:	REHABILITATE BRIDGE AND APPROACHES							$0
LIMITS FROM:	ON CASTLE DR. AT BRADFIELD CREEK			TO: '				$136,000
NBI NUMBERS:180570B02584001							5/2002	$136,000
DALLAS	DALLAS	CS	0918-45-983	0.076		C		$0
DESCRIPTION:	REHABILITATE BRIDGE AND APPROACHES							$0
LIMITS FROM:	SW 3RD STREET AT COTTONWOOD CREEK			TO: .				$771,000
NBI NUMBERS:180570F01850001							5/2002	$771,000

PROJECT HAS ADVANCED TO A HIGHER AUTHORIZATION.

DISTRICT	COUNTY	HWY NO	CONT-SECT-JOB	LENGTH MILES	SCHED DT	LEVEL OF AUTHORITY	OTHER CATEGORIES DATE OF LATEST	OTHER PARTICIPATION OTHER CAT FUNDS CATEGORY 6 FUNDS ESTEST CONST COST
DALLAS	DALLAS	CS	0918-45-986	0.064		C		$0
DESCRIPTION:	REHABILITATE BRIDGE AND APPROACHES							$0
LIMITS FROM:	APPIAN WAY AT TRIBUTARY OF CEDAR CR			TO: .				$287,000
NBI NUMBERS:1805709A5190001							5/2002	$287,000
DALLAS	DALLAS	CS	0918-45-992	0.076		C		$0
DESCRIPTION:	REHABILITATE BRIDGE AND APPROACHES							$0
LIMITS FROM:	WEST PIONEER DRIVE @ DELAWARE CREEK			TO: .				$980,000
NBI NUMBERS:180570D06960002							5/2002	$980,000
DALLAS	DALLAS	CS	0918-45-997	0.074		C		$0
DESCRIPTION:	REHABILITATE BRIDGE AND APPROACHES							$0
LIMITS FROM:	NORTH STORY RD S.B. AT COTTONWOOD B			TO: .				$626,000
NBI NUMBERS:180570D08640022							5/2002	$626,000
DALLAS	DENTON	CR	0918-46-180	0.066		C		$0
DESCRIPTION:	REPLACE BRIDGE AND APPROACHES							$0
LIMITS FROM:	FISH HATCHERY RD AT MCWHORTER CREEK			TO: .				$306,000
NBI NUMBERS:180610C00367002							5/2002	$306,000
DALLAS	DENTON	CR	0918-46-930	0.061		C		$0
DESCRIPTION:	REHABILITATE BRIDGE AND APPROACHES							$0
LIMITS FROM:	ON CRAWFORD RD. AT GRAVEYARD BRANCH			TO: '				$122,000
NBI NUMBERS:180610J00017001							5/2002	$122,000
DALLAS	DENTON	CR	0918-46-935	0.063		C		$0
DESCRIPTION:	REHABILITATE BRIDGE AND APPROACHES							$0
LIMITS FROM:	GOOD HOPE RD AT TRIB TO DOE BRANCH			TO: '				$191,000
NBI NUMBERS:180610AA0308001							5/2002	$191,000
DALLAS	DENTON	CR	0918-46-936	0.066		C		$0
DESCRIPTION:	REHABILITATE BRIDGE AND APPROACHES							$0
LIMITS FROM:	BRUSH CREEK RD AT GRAVEYARD BRANCH			TO: '				$156,000
NBI NUMBERS:180610AA0533001							5/2002	$156,000
DALLAS	DENTON	CR	0918-46-938	0.065		C		$0
DESCRIPTION:	REPLACE BRIDGE AND APPROACHES							$0
LIMITS FROM:	ON GEORGE OWENS RD. AT WOLF BRANCH			TO: '				$190,000
NBI NUMBERS:180610AA0350001							5/2002	$190,000
DALLAS	DALLAS	CS	0918-47-900	0.065		C		$0
DESCRIPTION:	REHABILITATE BRIDGE							$0
LIMITS FROM:	RAMSEY AVE. AT TRIB. OF CEDAR CREEK			TO: .				$416,000
NBI NUMBERS:1805709R0660001							3/2005	$416,000
DALLAS	DALLAS	CS	0918-47-902	0.104		C		$0
DESCRIPTION:	REHABILITATE BRIDGE							$0
LIMITS FROM:	BELT LINE RD N.B. AT DUCK CREEK			TO: .				$1,897,000
NBI NUMBERS:180570B13508019							5/2002	$1,897,000
DALLAS	DALLAS	CS	0918-47-912	0.073		C		$0
DESCRIPTION:	REHABILITATE BRIDGE							$0
LIMITS FROM:	SINGLETON BLVD. WB AT W TRINITY NNN			TO: .				$1,108,000
NBI NUMBERS:1805709S4640005							3/2005	$1,108,000
DALLAS	DALLAS	CS	0918-47-915	0.067		C		$0
DESCRIPTION:	REHABILITATE BRIDGE							$0
LIMITS FROM:	MILITARY PRKY. AT TRIB. WHITE ROCK			TO: .				$550,000
NBI NUMBERS:1805709M5880013							3/2005	$550,000
DALLAS	DALLAS	CS	0918-47-937	0.061		C		$0
DESCRIPTION:	REHABILITATE BRIDGE AND APPROACHES							$0
LIMITS FROM:	CHISEA RD AT BAGGETT BRANCH			TO: .				$82,000
NBI NUMBERS:180570T00060001							5/2002	$82,000
DALLAS	DALLAS	CS	0918-47-939	0.088		C		$0
DESCRIPTION:	REHABILITATE BRIDGE AND APPROACHES							$0
LIMITS FROM:	ON IRVING BLVD. AT OLD RIVER CHANNE			TO: '				$1,365,000
NBI NUMBERS:1805709I6900002							3/2005	$1,365,000
DALLAS	DALLAS	CS	0918-47-946	0.087		C		$0
DESCRIPTION:	REHABILITATE BRIDGE AND APPROACHES							$0
LIMITS FROM:	ON PLEASANT VALLEY RD AT ROWLETT CR			TO: '				$1,212,000
NBI NUMBERS:180570B08946001							5/2002	$1,212,000

PROJECT HAS ADVANCED TO A HIGHER AUTHORIZATION.

DISTRICT	COUNTY	HWY NO	CONT-SECT-JOB	LENGTH MILES	SCHED DT	LEVEL OF AUTHORITY	OTHER CATEGORIES DATE OF LATEST	OTHER PARTICIPATION OTHER CAT FUNDS CATEGORY 6 FUNDS ESTEST CONST COST
DALLAS	DALLAS	CS	0918-47-950	0.077		C		$0
DESCRIPTION:	REHABILITATE BRIDGE AND APPROACHES							$0
LIMITS FROM:	ON WB APOLLO RD. AT DUCK CREEK			TO: '				$476,000
NBI NUMBERS:	180570E00070002						5/2002	$476,000
DALLAS	DALLAS	CS	0918-47-951	0.103		C		$0
DESCRIPTION:	REHABILITATE BRIDGE AND APPROACHES							$0
LIMITS FROM:	ON FOREST LANE EB AT FLOYD BRANCH			TO: '				$1,292,000
NBI NUMBERS:	1805709F6680011						5/2002	$1,292,000
DALLAS	DALLAS	CS	0918-47-952	0.057		C		$0
DESCRIPTION:	REHABILITATE BRIDGE AND APPROACHES							$0
LIMITS FROM:	ON WB FOREST LN. AT FLOYD BRANCH			TO: '				$1,292,000
NBI NUMBERS:	1805709F6680027						5/2002	$1,292,000
DALLAS	DALLAS	CS	0918-47-958	0.064		C		$0
DESCRIPTION:	REHABILITATE BRIDGE AND APPROACHES							$0
LIMITS FROM:	ON WOODMEADOW PKWY NB @ LONG BRANCH			TO: '				$204,000
NBI NUMBERS:	1805709W7750001						5/2002	$204,000
DALLAS	DALLAS	CS	0918-47-960	0.073		C		$0
DESCRIPTION:	REPLACE BRIDGE AND APPROACHES							$0
LIMITS FROM:	NB VALLEY RANCH PKWY @ DRAINAGE CHA			TO: '				$408,000
NBI NUMBERS:	180570D09225002						5/2002	$408,000
DALLAS	DALLAS	CS	0918-47-961	0.065		C		$0
DESCRIPTION:	REHABILITATE BRIDGE AND APPROACHES							$0
LIMITS FROM:	SHILOH ROAD AT KEEN BRANCH			TO: .				$316,000
NBI NUMBERS:	180570B13359005						5/2002	$316,000
DALLAS	DALLAS	CS	0918-47-965	0.074		C		$0
DESCRIPTION:	REHABILITATE BRIDGE AND APPROACHES							$0
LIMITS FROM:	LAKELAND DRIVE AT ASH CREEK			TO: .				$606,000
NBI NUMBERS:	1805709J1480002						5/2002	$606,000
DALLAS	DALLAS	CS	0918-47-966	0.104		C		$0
DESCRIPTION:	REHABILITATE BRIDGE AND APPROACHES							$0
LIMITS FROM:	ON SB BELT LINE RD AT DUCK CREEK			TO: '				$1,360,000
NBI NUMBERS:	180570B13508020						5/2002	$1,360,000
DALLAS	DALLAS	CS	0918-47-967	0.086		C		$0
DESCRIPTION:	REHABILITATE BRIDGE AND APPROACHES							$0
LIMITS FROM:	ON EB FOREST LANE AT COTTONWOOD CRE			TO: '				$816,000
NBI NUMBERS:	1805709F6680007						5/2002	$816,000
DALLAS	DALLAS	CS	0918-48-922	0.17		C		$0
DESCRIPTION:	REHABILITATE BRIDGE AND APPROACHES							$0
LIMITS FROM:	ON ROWLETT ROAD (SB) AT LAKE RAY			TO: HUBBARD				$2,970,000
NBI NUMBERS:	1805709R7544003						11/2000	$2,970,000
DALLAS	DALLAS	CS	0918-48-923	0.17		C		$0
DESCRIPTION:	REHABILITATE BRIDGE AND APPROACHES							$0
LIMITS FROM:	ON ROWLETT ROAD (NB) AT LAKE RAY			TO: HUBBARD				$2,970,000
NBI NUMBERS:	1805709R7544004						11/2000	$2,970,000
DALLAS	DALLAS	CR	0918-45-991	0.072		C		$0
DESCRIPTION:	REHABILITATE BRIDGE AND APPROACHES							$0
LIMITS FROM:	GRAUWYLER ROAD AT DELAWARE CREEK			TO: IN CITY OF IRVING				$1,055,000
NBI NUMBERS:	180570D03650007						5/2002	$1,055,000
DALLAS	KAUFMAN	CR	0918-11-936	0.063		C		$0
DESCRIPTION:	REPLACE BRIDGE AND APPROACHES							$0
LIMITS FROM:	CR 4068 AT BOIS D'ARC CREEK			TO: .				$87,850
NBI NUMBERS:	181300AA0490001						10/2001	$87,850
DALLAS	KAUFMAN	CR	0918-11-937	0.001		C		$0
DESCRIPTION:	REPLACE BRIDGE AND APPROCHES							$0
LIMITS FROM:	CR 4017 AT CEDAR CREEK			TO: .				$276,000
NBI NUMBERS:	181300AA4017002						9/2004	$276,000
DALLAS	NAVARRO	CR	0918-18-903	0.061		C		$0
DESCRIPTION:	REPLACE BRIDGE AND APPROACHES							$0
LIMITS FROM:	NW CR 2310 AT RUSH CREEK			TO: .				$103,000
NBI NUMBERS:	181750AA0175001						3/2005	$103,000

PROJECT HAS ADVANCED TO A HIGHER AUTHORIZATION.

DISTRICT	COUNTY	HWY NO	CONT-SECT-JOB	LENGTH MILES	SCHED DT	LEVEL OF AUTHORITY	OTHER CATEGORIES DATE OF LATEST	OTHER PARTICIPATION OTHER CAT FUNDS CATEGORY 6 FUNDS ESTEST CONST COST
DALLAS	NAVARRO	CR	0918-18-930	0.065		C		$0
DESCRIPTION:	REPLACE BRIDGE AND APPROACHES							$0
LIMITS FROM:	SE CR 0185 AT RUSH CREEK TRIBUTARY			TO: .				$182,000
NBI NUMBERS:	181750AA0374001						3/2005	$182,000
DALLAS	NAVARRO	CR	0918-18-937	0.064		C		$0
DESCRIPTION:	REHABILITATE BRIDGE AND APPROACHES							$0
LIMITS FROM:	CR NW 2250, SW OF RT 22			TO: AT E TRIB OF RUSH CREEK				$162,000
NBI NUMBERS:	181750AA0147002						3/2005	$162,000
DALLAS	NAVARRO	CR	0918-18-938	0.062		C		$0
DESCRIPTION:	REPLACE BRIDGE AND APPROACHES							$0
LIMITS FROM:	CR SW 3100, 3 MI S OF SH 31			TO: @ RICHLAND CREEK TRIB				$73,012
NBI NUMBERS:	181750AA0571001						9/2004	$73,012
DALLAS	NAVARRO	CR	0918-18-939	0.061		C		$0
DESCRIPTION:	REPLACE BRIDGE AND APPROACHES							$0
LIMITS FROM:	CR NW 1420, 1.4 MI E OF FM 55			TO: @ PECAN CREEK				$104,000
NBI NUMBERS:	181750AA0156002						3/2005	$104,000
DALLAS	NAVARRO	CR	0918-18-940	0.06		C		$0
DESCRIPTION:	REPLACE BRIDGE AND APPROACHES							$0
LIMITS FROM:	CR NW 1250 AT CHAMBERS CREEK TRIB			TO: .				$142,000
NBI NUMBERS:	181750AA0227001						3/2005	$142,000
DALLAS	NAVARRO	CR	0918-18-941	0.06		C		$0
DESCRIPTION:	REPLACE BRIDGE AND APPROCHES							$0
LIMITS FROM:	CR NE 3180 AT WESTBROOK CREEK			TO: .				$85,000
NBI NUMBERS:	181750AA0280001						3/2005	$85,000
DALLAS	NAVARRO	CR	0918-18-942	0.06		C		$0
DESCRIPTION:	REPLACE BRIDGE AND APPROCHES							$0
LIMITS FROM:	CR SE 4040 AT COW CREEK			TO: .				$103,000
NBI NUMBERS:	181750AA0384001						3/2005	$103,000
DALLAS	NAVARRO	CR	0918-18-943	0.07		C		$0
DESCRIPTION:	REHABILITATE BRIDGE AND APPROACHES							$0
LIMITS FROM:	CR SE 0210 AT RUSH CREEK			TO: .				$34,608
NBI NUMBERS:	181750AA0366001						9/2004	$34,608
DALLAS	ELLIS	CR	0918-22-909	0.074		C		$0
DESCRIPTION:	REPLACE BRIDGE AND APPROACHES							$0
LIMITS FROM:	FRANKS ROAD AT RICHLAND CREEK			TO: .				$268,686
NBI NUMBERS:	180710AA0280002						9/2004	$268,686
DALLAS	ELLIS	CR	0918-22-936	0.078		C		$0
DESCRIPTION:	REPLACE BRIDGE AND APPROACHES							$0
LIMITS FROM:	FORREST BROOK DR AT RED OAK CREEK			TO: .				$327,600
NBI NUMBERS:	180710BB0080002						10/2001	$327,600
DALLAS	ELLIS	CR	0918-22-950	0.06		C		$0
DESCRIPTION:	REPLACE BRIDGE AND APPROACHES							$0
LIMITS FROM:	DUKE ROAD AT HOUSTON CREEK			TO: .				$67,172
NBI NUMBERS:	180710AA0279001						9/2004	$67,172
DALLAS	COLLIN	CR	0918-24-960	0.06		C		$0
DESCRIPTION:	REPLACE BRIDGE AND APPROACHES							$0
LIMITS FROM:	CR 696 AT BRUSHY CREEK			TO: .				$110,979
NBI NUMBERS:	180430AA0468001						9/2004	$110,979
DALLAS	DALLAS	CS	0918-45-760	0.07		C		$0
DESCRIPTION:	REPLACE BRIDGE AND APPROACHES							$0
LIMITS FROM:	WHITE ROCK CREEK AT			TO: WEST LAWTHER DRIVE				$430,799
NBI NUMBERS:	1805709L3970001						3/2005	$430,799
DALLAS	DALLAS	CS	0918-45-761	0.09		C		$0
DESCRIPTION:	REPLACE BRIDGE AND APPROACHES							$0
LIMITS FROM:	S MARSALIS AVE AT FIVEMILE CREEK			TO: .				$1,796,725
NBI NUMBERS:	1805709M1900003						3/2005	$1,796,725
DALLAS	DENTON	CS	0918-46-971	0.08		C		$0
DESCRIPTION:	REPLACE BRIDGE AND APPROACHES							$0
LIMITS FROM:	TIMBER CRK RD AT TIMBER CREEK			TO: .				$297,891
NBI NUMBERS:	180610E00670003						9/2004	$297,891

PROJECT HAS ADVANCED TO A HIGHER AUTHORIZATION.

CATEGORY 6 - OFF-SYSTEM STRUCTURE REPLACEMENT AND REHABILITATION

DISTRICT	COUNTY	HWY NO	CONT-SECT-JOB	LENGTH MILES	SCHED DT	LEVEL OF AUTHORITY	OTHER CATEGORIES DATE OF LATEST ESTEST	OTHER PARTICIPATION OTHER CAT FUNDS CATEGORY 6 FUNDS CONST COST
DALLAS	DENTON	CS	0918-46-980	0.08		C		$0
DESCRIPTION:	REPLACE BRIDGE AND APPROACHES							$0
LIMITS FROM:	FISH HATCHERY RD @ KSC RR			TO: .				$587,215
NBI NUMBERS:	180610C00367001						9/2004	$587,215
DALLAS	DALLAS	CS	0918-47-927	0.15		C		$0
DESCRIPTION:	REHAB BRIDGE AND APPROACHES							$0
LIMITS FROM:	E KIEST BLVD			TO: AT LANCASTER-KIEST SHOPPING CENTER				$535,970
NBI NUMBERS:	1805709K2550005						9/2004	$535,970
DALLAS	DALLAS	CS	0918-48-924	0.085		C		$0
DESCRIPTION:	REHABILITATE BRIDGE AND APPROACHES							$0
LIMITS FROM:	ON BELT LINE ROAD (NB & SB)			TO: AT HACKBERRY CREEK				$1,425,600
NBI NUMBERS:	180570D00570065; 180570D00570066						12/2004	$1,425,600
				DALLAS TOTAL:				$0
				183 PROJECTS				$0
								$154,925,039
								$154,925,039

PROJECT HAS ADVANCED TO A HIGHER AUTHORIZATION.

CATEGORY 6 - OFF-SYSTEM STRUCTURE REPLACEMENT AND REHABILITATION

DISTRICT	COUNTY	HWY NO	CONT-SECT-JOB	LENGTH MILES	SCHED DT	LEVEL OF AUTHORITY	OTHER CATEGORIES DATE OF LATEST ESTEST	OTHER PARTICIPATION OTHER CAT FUNDS CATEGORY 6 FUNDS CONST COST
EL PASO	EL PASO	MH	8032-24-002	0.062	2007	C		$0
DESCRIPTION:	REPLACE EXISTING BRIDGE AND APPROACHES							$0
LIMITS FROM:	YARBROUGH SB LNS			TO: .				$3,612,280
NBI NUMBERS:	240720B74070006						3/2003	$3,612,280
EL PASO	EL PASO	MH	8032-24-003	0.1	2007	C		$0
DESCRIPTION:	REPLACE EXISTING BRIDGE & APPROACHES							$0
LIMITS FROM:	YARBROUGH DR NB LANE			TO: 0.10 MI NE OF SH 20				$4,261,200
NBI NUMBERS:	240720B74070007						4/2003	$4,261,200
EL PASO	EL PASO	CS	0924-06-154	0.621		C		$0
DESCRIPTION:	OFF-SYSTEM BRIDGE REPLACEMENT							$0
LIMITS FROM:	ON NO. CAROLINA ST AT CANAL-SP RR-S			TO: 0.02 MI NORTH OF SH 20 ON				$4,585,000
NBI NUMBERS:	240720B11560002						3/2003	$4,585,000
EL PASO	PRESIDIO	CR	0924-07-900	0.621		C		$0
DESCRIPTION:	OFF-SYSTEM BRIDGE REPLACEMENT							$0
LIMITS FROM:	COUNTY ROAD 115 AT DRAW			TO: 2.5 MI S OF FM 169 ON CR 115				$253,906
NBI NUMBERS:	241890AA0115001						3/2003	$253,906
				EL PASO TOTAL:				$0
				4 PROJECTS				$0
								$12,712,386
								$12,712,386

PROJECT HAS ADVANCED TO A HIGHER AUTHORIZATION.

DISTRICT	COUNTY	HWY NO	CONT-SECT-JOB	LENGTH MILES	SCHED DT	LEVEL OF AUTHORITY	OTHER CATEGORIES DATE OF LATEST	OTHER PARTICIPATION OTHER CAT FUNDS CATEGORY 6 FUNDS ESTEST CONST COST
FORT WORTH	WISE	CR	0902-20-050	0.062	2006	C		$0
DESCRIPTION:	REPLACE BRIDGE							$0
LIMITS FROM:	CR 1591 AT SANDY CREEK			TO: .				$365,001
NBI NUMBERS:	022490AA0167001						3/2005	$365,001
FORT WORTH	WISE	CR	0902-20-071	0.07	2006	C		$0
DESCRIPTION:	REPLACE BRIDGE							$0
LIMITS FROM:	GREENWOOD RD AT BLACK CREEK			TO: .				$356,519
NBI NUMBERS:	022490AA0212002						1/2005	$356,519
FORT WORTH	WISE	CR	0902-20-072	0.062	2006	C		$0
DESCRIPTION:	REPLACE BRIDGE							$0
LIMITS FROM:	CR 4191 AT CENTER CREEK			TO: .				$630,000
NBI NUMBERS:	022490AA0310001						3/2005	$630,000
FORT WORTH	WISE	CR	0902-20-079	0.1	2006	C		$0
DESCRIPTION:	REPLACE BRIDGE AND APPROACHS							$0
LIMITS FROM:	CR 3840 AT WILLOW CREEK			TO: .				$420,001
NBI NUMBERS:	022490AA0405001						3/2005	$420,001
FORT WORTH	WISE	CR	0902-20-080	0.1	2006	C		$0
DESCRIPTION:	REPLACE BRIDGE AND APPROACHES							$0
LIMITS FROM:	CR 4127 AT WALNUT CREEK			TO: .				$338,000
NBI NUMBERS:	022490AA0285002						1/2004	$338,000
FORT WORTH	WISE	CR	0902-20-081	0.1	2006	C		$0
DESCRIPTION:	REPLACE BRIDGE AND APPROACHES							$0
LIMITS FROM:	CR 2327 AT TRIBUTARY OF BLACK CREEK			TO: .				$298,000
NBI NUMBERS:	022490AA0241002						1/2004	$298,000
FORT WORTH	WISE	CS	0902-20-082	0.062	2006	C		$0
DESCRIPTION:	REPLACE BRIDGE							$0
LIMITS FROM:	RODGERS RD. AT DERRETT CREEK IN NEW			TO: .				$486,000
NBI NUMBERS:	022490H00040001						12/2004	$486,000
FORT WORTH	PARKER	CR	0902-38-058	0.1	2006	C		$0
DESCRIPTION:	REPLACE BRIDGE AND APPROACHES							$0
LIMITS FROM:	NEW AUTHON RD AT DRY CREEK			TO: .				$595,001
NBI NUMBERS:	021840AA0551001						3/2005	$595,001
FORT WORTH	PARKER	CR	0902-38-060	0.1	2006	C		$0
DESCRIPTION:	REPLACE BRIDGE AND APPROACHES							$0
LIMITS FROM:	GREEN MEADOW LANE AT WALNUT CREEK			TO: IN PCT 1				$410,001
NBI NUMBERS:	021840AA1681001						3/2005	$410,001
FORT WORTH	PARKER	CR	0902-38-965	0.1	2006	C		$0
DESCRIPTION:	REPLACE BRIDGE AND APPROACHES							$0
LIMITS FROM:	CHURCH RD AT SILVER CREEK - STR NO			TO: .				$330,001
NBI NUMBERS:	021840AA0323001						3/2005	$330,001
FORT WORTH	PALO PINTO	CR	0902-39-015	0.062	2006	C		$0
DESCRIPTION:	REPLACE BRIDGE							$0
LIMITS FROM:	PANAMA RD. AT SALINE CREEK			TO: .				$370,001
NBI NUMBERS:	021820AA0204001						3/2005	$370,001
FORT WORTH	PALO PINTO	CR	0902-39-016	0.1	2006	C		$0
DESCRIPTION:	REPLACE BRIDGE AND APPROACHES							$0
LIMITS FROM:	DOBBS VALLEY RD AT TRIB TO ROCK CRE			TO: .				$450,001
NBI NUMBERS:	021820AA0120001						3/2005	$450,001
FORT WORTH	PALO PINTO	CS	0902-39-017	0.1	2006	C		$0
DESCRIPTION:	REPLACE BRIDGE AND APPROACHES							$0
LIMITS FROM:	DIVISION ST AT TRIBUTARY OF PECAN B			TO: .				$295,001
NBI NUMBERS:	021820B00015001						3/2005	$295,001
FORT WORTH	PALO PINTO	CS	0902-39-018	0.1	2006	C		$0
DESCRIPTION:	REPLACE BRIDGE AND APPROACHES							$0
LIMITS FROM:	DIVISION ST A TRIBUTARY OF PECAN BR			TO: IN CITY OF GRAFORD.				$300,001
NBI NUMBERS:	021820AA0300001						3/2005	$300,001
FORT WORTH	PALO PINTO	CR	0902-39-019	0.1	2006	C		$0
DESCRIPTION:	REPLACE BRIDGE AND APPROACHES							$0
LIMITS FROM:	UNION HILL ROAD AT TURKEY CREEK			TO: .				$326,288
NBI NUMBERS:	021820AA0134001						4/2005	$326,288

PROJECT HAS ADVANCED TO A HIGHER AUTHORIZATION.

CATEGORY 6 - OFF-SYSTEM STRUCTURE REPLACEMENT AND REHABILITATION

DISTRICT	COUNTY	HWY NO	CONT-SECT-JOB	LENGTH MILES	SCHED DT	LEVEL OF AUTHORITY	OTHER CATEGORIES DATE OF LATEST ESTEST CONST COST	OTHER PARTICIPATION OTHER CAT FUNDS CATEGORY 6 FUNDS
FORT WORTH	JACK	CR	0902-40-018	0.1	2006	C		$0
DESCRIPTION:	REPLACE BRIDGE AND APPROACHES							$0
LIMITS FROM:	HENDERSOPN RANCH RD AT JASPER CREEK			TO: .				$475,001
NBI NUMBERS:	021200AA0109001						3/2005	$475,001
FORT WORTH	JACK	CR	0902-40-020	0.1	2006	C		$0
DESCRIPTION:	REPLACE BRIDGE AND APPROACHES							$0
LIMITS FROM:	ERWIN RD AT BRANCH OF BEANS CREEK			TO: .				$285,001
NBI NUMBERS:	021200AA0259001						3/2005	$285,001
FORT WORTH	TARRANT	CS	0902-48-481	0.062	2006	C		$0
DESCRIPTION:	REPLACE BRIDGE							$0
LIMITS FROM:	ELM ST AT BIG BEAR CRK IN KELLER			TO: .				$530,000
NBI NUMBERS:	022200GG0105001						1/2005	$530,000
FORT WORTH	TARRANT	CR	0902-48-493	0.062	2006	C		$0
DESCRIPTION:	REPLACE BRIDGE							$0
LIMITS FROM:	AVONDALE-HASLET RD AT TRIBUTARY OF			TO: HENRIETTA CRK				$315,001
NBI NUMBERS:	022200AA0434001						3/2005	$315,001
FORT WORTH	TARRANT	CS	0902-48-506	0.062	2006	C		$0
DESCRIPTION:	REPLACE BRIDGE AND APPROACHES							$0
LIMITS FROM:	STEWART STREET AT ASH CREEK IN AZLE			TO: .				$760,001
NBI NUMBERS:	022200T00155001						3/2005	$760,001
FORT WORTH	TARRANT	CS	0902-48-901	0.1	2006	C		$0
DESCRIPTION:	REHABILITATE THE SUBSTRUCTURES THE APPROACH SLABS AND SEAL CRACKS IN THE 2 BRIDGE DECKS							$0
LIMITS FROM:	FOREST HILL DR. AT TRIB. OF VILLAGE			TO: CREEK IN FOREST HILL.				$100,000
NBI NUMBERS:	022200L00365001; 022200L00365003						5/2005	$100,000
FORT WORTH	ERATH	CR	0902-49-049	0.1	2006	C		$0
DESCRIPTION:	REPLACE BRIDGE AND APPROACHES							$0
LIMITS FROM:	CR 393 AT S FORK OF N BOSQUE RIVER			TO: .				$225,002
NBI NUMBERS:	020730AA0393001						3/2005	$225,002
FORT WORTH	ERATH	CR	0902-49-050	0.1	2006	C		$0
DESCRIPTION:	REPLACE BRIDGE AND APPROACHES							$0
LIMITS FROM:	CR 120 AT SALT CREEK_(PCT 4)			TO: .				$270,002
NBI NUMBERS:	020730AA0120001						3/2005	$270,002
FORT WORTH	ERATH	CR	0902-49-051	0.1	2006	C		$0
DESCRIPTION:	REPLACE BRIDGE AND APPROACHES							$0
LIMITS FROM:	CR 107 AT RUSH CREEK			TO: .				$182,002
NBI NUMBERS:	020730AA0108001						3/2005	$182,002
FORT WORTH	PARKER	CR	0902-38-062	0.1	2007	C		$0
DESCRIPTION:	REPLACE BRIDGE AND APPROACHES							$0
LIMITS FROM:	OLD AIRPORT ROAD AT BURGESS CREEK			TO: .				$855,001
NBI NUMBERS:	021840AA0266001						3/2005	$855,001
FORT WORTH	PARKER	CR	0902-38-900	0.1	2007	C		$0
DESCRIPTION:	REPLACE THE CULVERT WITH A BRIDGE TO REMEDY THE SERIOUS DEBRIS ACCUMULATION PROBLEM							$0
LIMITS FROM:	MADDUX ROAD OVER DRY CREEK			TO: .				$350,000
NBI NUMBERS:	021840AA2045001						12/2004	$350,000
FORT WORTH	JACK	CR	0902-40-019	0.1	2007	C		$0
DESCRIPTION:	REPLACE BRIDGE AND APPROACHES							$0
LIMITS FROM:	MASK RD. AT TWO BUSH BRANCH			TO: .				$225,001
NBI NUMBERS:	021200AA0267001						3/2005	$225,001
FORT WORTH	SOMERVELL	CR	0902-41-001	0.062	2007	C		$0
DESCRIPTION:	REPLACE BRIDGE							$0
LIMITS FROM:	CR 312 AT SQUAW CREEK			TO: .				$400,002
NBI NUMBERS:	022130AA0129001						4/2005	$400,002
FORT WORTH	TARRANT	CR	0902-48-381	0.062	2007	C		$0
DESCRIPTION:	REPLACE BRIDGE							$0
LIMITS FROM:	BOWMAN SPRINGS RD AT TRIB VILLAGE C			TO: .				$555,001
NBI NUMBERS:	022200AA0732001						3/2005	$555,001
FORT WORTH	ERATH	CR	0902-49-053	0.062	2007	C		$0
DESCRIPTION:	REHABILITATE BRIDGE AND APPROACHES							$0
LIMITS FROM:	CR 351 AT GREEN CREEK			TO: .				$78,001
NBI NUMBERS:	020730AA0351003						3/2005	$78,001

PROJECT HAS ADVANCED TO A HIGHER AUTHORIZATION.

CATEGORY 6 - OFF-SYSTEM STRUCTURE REPLACEMENT AND REHABILITATION

DISTRICT	COUNTY	HWY NO	CONT-SECT-JOB	LENGTH MILES	SCHED DT	LEVEL OF AUTHORITY	OTHER CATEGORIES DATE OF LATEST ESTEST CONST COST	OTHER PARTICIPATION OTHER CAT FUNDS CATEGORY 6 FUNDS
FORT WORTH	ERATH	CR	0902-49-054	0.1	2007	C		$0
DESCRIPTION:	REPLACE BRIDGE AND APPROACHES							$0
LIMITS FROM:	CR 136 AT LITTLE SUNDAY CREEK			TO: .				$320,001
NBI NUMBERS:	020730AA0136002						3/2005	$320,001
FORT WORTH	ERATH	CR	0902-49-055	0.1	2007	C		$0
DESCRIPTION:	REPLACE BRIDGE AND APPROACHES							$0
LIMITS FROM:	CR 114 AT TRIBUTARY TO SALT CREEK			TO: .				$310,000
NBI NUMBERS:	020730AA0117003						9/2004	$310,000
FORT WORTH	ERATH	CR	0902-49-056	0.1	2007	C		$0
DESCRIPTION:	REPLACE BRIDGE AND APPROACHES							$0
LIMITS FROM:	CR 396 AT EAST FORK OF ARMSTRONG CR			TO: .				$260,001
NBI NUMBERS:	020730AA0396001						3/2005	$260,001
FORT WORTH	ERATH	CR	0902-49-902	0.1	2007	C		$0
DESCRIPTION:	REPLACE BRIDGE AND APPROACHES							$0
LIMITS FROM:	CR 368 AT ARMSTRONG CREEK			TO: .				$240,002
NBI NUMBERS:	020730AA0368001						3/2005	$240,002
FORT WORTH	HOOD	CR	0902-51-020	0.1	2007	C		$0
DESCRIPTION:	REPLACE BRIDGE AND APPROACHES							$0
LIMITS FROM:	OLD GRANBURY RD AT BR. OF RUCKER CK			TO: .				$200,000
NBI NUMBERS:	021120AA0391001						3/2005	$200,000
FORT WORTH	TARRANT	CR	9902-87-926	0.062	2007	C		$0
DESCRIPTION:	REPLACE BRIDGE AND APPROACHES							$0
LIMITS FROM:	SILVER CREEK RD AT LIVE OAK CREEK			TO: IN FT WORTH				$620,001
NBI NUMBERS:	022200ZS4528003						3/2005	$620,001
FORT WORTH	WISE	CR	0902-20-923	0.062	2008	C		$0
DESCRIPTION:	REPLACE BRIDGE AND APPROACHES							$0
LIMITS FROM:	CR 474 AT TRIBUTARY OF DRY CREEK			TO: .				$335,000
NBI NUMBERS:	022490AA0474001						3/2005	$335,000
FORT WORTH	WISE	CR	0902-20-963	0.1	2008	C		$0
DESCRIPTION:	REPLACE BRIDGE AND APPROACHES							$0
LIMITS FROM:	CR 1370 AT TRIBUTARY OF BIG SANDY C			TO: .				$450,002
NBI NUMBERS:	022490AA0184001						4/2005	$450,002
FORT WORTH	WISE	CR	0902-20-965	0.1	2008	C		$0
DESCRIPTION:	BUILD A NEW BRIDGE WHERE AN OLD BRIDGE WAS REPLACED BY THE EXISTING RR TANKER, 10 YEARS							$0
LIMITS FROM:	CR 2372 AT BRANCH OF BLACK CREEK			TO: .				$319,000
NBI NUMBERS:	022490AA0206001						8/2003	$319,000
FORT WORTH	PARKER	CR	0902-38-938	0.062	2008	C		$0
DESCRIPTION:	REPLACE BRIDGE							$0
LIMITS FROM:	CHERRY ST. AT GRASSY BRANCH IN MILL			TO: .				$535,001
NBI NUMBERS:	021840Y00070001						3/2005	$535,001
FORT WORTH	PARKER	CR	0902-38-940	0.1	2008	C		$0
DESCRIPTION:	REPLACE BRIDGE AND APPROACHES							$0
LIMITS FROM:	EARP RD AT TRIB TO WALNUT CREEK			TO: .				$169,001
NBI NUMBERS:	021840AA0231001						9/2003	$169,001
FORT WORTH	PARKER	CR	0902-38-966	0.1	2008	C		$0
DESCRIPTION:	REPLACE BRIDGE AND APPROACHES							$0
LIMITS FROM:	OLD DENNIS RD AT PATRICK CREEK			TO: .				$744,001
NBI NUMBERS:	021840AA0446002						3/2005	$744,001
FORT WORTH	PALO PINTO	CR	0902-39-908	0.062	2008	C		$0
DESCRIPTION:	REPLACE BRIDGE							$0
LIMITS FROM:	MCPHERSON AT BUCK CREEK			TO: .				$680,001
NBI NUMBERS:	021820AA0111001						3/2005	$680,001
FORT WORTH	PALO PINTO	CR	0902-39-919	0.1	2008	C		$0
DESCRIPTION:	REPLACE BRIDGE AND APPROACHES							$0
LIMITS FROM:	BLUE FLAT RD AT LITTLE SUNDAY CREE			TO: .				$445,000
NBI NUMBERS:	021820AA0194001						3/2005	$445,000
FORT WORTH	PALO PINTO	CR	0902-39-925	0.1	2008	C		$0
DESCRIPTION:	REPLACE BRIDGE AND APPROACHES							$0
LIMITS FROM:	OLD CHRISTIAN RD. AT KEECHI CREEK			TO: .				$475,000
NBI NUMBERS:	021820AA0148001						3/2005	$475,000

PROJECT HAS ADVANCED TO A HIGHER AUTHORIZATION.

DISTRICT	COUNTY	HWY NO	CONT-SECT-JOB	LENGTH MILES	SCHED DT	LEVEL OF AUTHORITY	OTHER CATEGORIES DATE OF LATEST	OTHER PARTICIPATION OTHER CAT FUNDS CATEGORY 6 FUNDS ESTEST CONST COST
FORT WORTH	PALO PINTO	CR	0902-39-931	0.1	2008	C		$0
DESCRIPTION:	REPLACE BRIDGE AND APPROACHES							$0
LIMITS FROM:	NEW HOPE RAD AT WARD BRANCH IN PCT			TO: .				$180,001
NBI NUMBERS:	021820AA0206001						3/2003	$180,001
FORT WORTH	JACK	CR	0902-40-910	0.1	2008	C		$0
DESCRIPTION:	REPLACE BRIDGE AND APPROACHES							$0
LIMITS FROM:	BURWICK RD AT NORTH CREEK BRANCH			TO: .				$370,000
NBI NUMBERS:	021200AA0172001						12/2003	$370,000
FORT WORTH	JACK	CR	0902-40-915	0.1	2008	C		$0
DESCRIPTION:	REPLACE BRIDGE AND APPROACHES							$0
LIMITS FROM:	BURWICK RD AT BIG CLEVELAND CREEK			TO: .				$250,001
NBI NUMBERS:	021200AA0168001						3/2005	$250,001
FORT WORTH	JACK	CR	0902-40-918	0.1	2008	C		$0
DESCRIPTION:	REPLACE BRIDGE AND APPROACHES							$0
LIMITS FROM:	BACK CMT RD. AT MOORE CREEK BRANCH			TO: .				$225,001
NBI NUMBERS:	021200AA0282002						3/2005	$225,001
FORT WORTH	JACK	CR	0902-40-920	0.1	2008	C		$0
DESCRIPTION:	REPLACE BRIDGE AND APPROACHES							$0
LIMITS FROM:	E. GIBTOWN AT BRANCH OF ELM POOL CR			TO: .				$210,001
NBI NUMBERS:	021200AA0270001						3/2005	$210,001
FORT WORTH	JACK	CR	0902-40-926	0.1	2008	C		$0
DESCRIPTION:	REPLACE BRIDGE AND APPROACHES							$0
LIMITS FROM:	SALT CREEK RD AT W SALT CREEK- STR			TO: .				$450,000
NBI NUMBERS:	021200AA0243003						3/2005	$450,000
FORT WORTH	TARRANT	CS	0902-48-497	0.062	2008	C		$0
DESCRIPTION:	REPLACE BRIDGE							$0
LIMITS FROM:	SHAWNEE TRAIL AT TRIBUTARY TO LAKE			TO: IN CITY OF LAKE WORTH				$600,000
NBI NUMBERS:	022200R00240001						9/2004	$600,000
FORT WORTH	TARRANT	CS	0902-48-502	0.062	2008	C		$0
DESCRIPTION:	REPLACE BRIDGE							$0
LIMITS FROM:	EAST FIRST ST AT W FORK OF TRINITY			TO: FORT WORTH				$11,500,001
NBI NUMBERS:	022200ZZ0075002						4/2005	$11,500,001
FORT WORTH	TARRANT	CS	0902-48-539	0.062	2008	C		$0
DESCRIPTION:	REPLACE BRIDGE							$0
LIMITS FROM:	PRECINCT LINE RD. AT WALKER BRANCH			TO: FORT WORTH				$4,000,002
NBI NUMBERS:	022200ZP7170001						4/2005	$4,000,002
FORT WORTH	ERATH	CR	0902-49-900	0.1	2008	C		$0
DESCRIPTION:	REPLACE BRIDGE AND APPROACHES							$0
LIMITS FROM:	CR 139 AT TURKEY CREEK			TO: .				$205,000
NBI NUMBERS:	020730AA0139001						1/2005	$205,000
FORT WORTH	ERATH	CR	0902-49-905	0.1	2008	C		$0
DESCRIPTION:	REPLACE BRIDGE AND APPROACHES							$0
LIMITS FROM:	CR 163 AT BRANCH OF N.PALUXY			TO: .				$445,001
NBI NUMBERS:	020730AA0163001						3/2005	$445,001
FORT WORTH	HOOD	CR	0902-51-018	0.062	2008	C		$0
DESCRIPTION:	REPLACE BRIDGE							$0
LIMITS FROM:	CR 501 AT FALL CREEK			TO: .				$390,000
NBI NUMBERS:	021120AA0391003						3/2005	$390,000
FORT WORTH	TARRANT	CS	9902-48-940	0.1	2008	C		$0
DESCRIPTION:	REHABILITATE AND WIDEN BRIDGE AND APPROACH							$0
LIMITS FROM:	HAMPTON RD AT TRIBUTARY TO ASH CREE			TO: IN CROWLEY.				$271,000
NBI NUMBERS:							5/2002	$271,000
FORT WORTH	TARRANT	CR	9902-87-928	0.062	2008	C		$0
DESCRIPTION:	REHABILITATE BRIDGE AND APPROACHES							$0
LIMITS FROM:	JACKSON DRIVE AT LITTLE BEAR CREEK			TO: .				$520,001
NBI NUMBERS:	022200P00360001						3/2005	$520,001
FORT WORTH	WISE	CR	0902-20-901	0.1	2009	C		$0
DESCRIPTION:	REPLACE BRIDGE AND APPROACHES							$0
LIMITS FROM:	ROBERTS RD. AT PANTHER CREEK			TO: .				$385,001
NBI NUMBERS:	022490AA0203001						3/2005	$385,001

PROJECT HAS ADVANCED TO A HIGHER AUTHORIZATION.

CATEGORY 6 - OFF-SYSTEM STRUCTURE REPLACEMENT AND REHABILITATION

DISTRICT	COUNTY	HWY NO	CONT-SECT-JOB	LENGTH MILES	SCHED DT	LEVEL OF AUTHORITY	OTHER CATEGORIES DATE OF LATEST ESTEST CONST COST	OTHER PARTICIPATION OTHER CAT FUNDS CATEGORY 6 FUNDS
FORT WORTH	WISE	CR	0902-20-955	0.1	2009	C		$0
DESCRIPTION:	REPLACE BRIDGE AND APPROACHES							$0
LIMITS FROM:	CR 2130 AT TRIBUTARY OF TWIN POND			TO: .				$670,001
NBI NUMBERS:	022490AA0211001						3/2005	$670,001
FORT WORTH	PARKER	CR	0902-38-957	0.1	2009	C		$0
DESCRIPTION:	REPLACE BRIDGE AND APPROACHES							$0
LIMITS FROM:	GILLILAND RD. AT WALNUT CREEK			TO: .				$460,001
NBI NUMBERS:	021840AA0220001						3/2005	$460,001
FORT WORTH	PARKER	CR	0902-38-961	0.1	2009	C		$0
DESCRIPTION:	REPLACE BRIDGE AND APPROACHES							$0
LIMITS FROM:	SRING CREEK RD. (CR 4026) AT SPRING			TO: .				$480,000
NBI NUMBERS:	021840AA0435001						3/2005	$480,000
FORT WORTH	PALO PINTO	CR	0902-39-936	0.1	2009	C		$0
DESCRIPTION:	REPLACE BRIDGE AND APPROACHES							$0
LIMITS FROM:	SW 5H AVENUE AT WHATLEY CREEK			TO: .				$425,000
NBI NUMBERS:	021820AA0423001						3/2003	$425,000
FORT WORTH	TARRANT	CR	0902-48-505	0.062	2009	C		$0
DESCRIPTION:	REHABILITATE BRIDGE AND APPROACHES							$0
LIMITS FROM:	W 7TH STREET AT FOREST PARK-TRINITY			TO: .				$3,900,002
NBI NUMBERS:	022200ZZ7600001						4/2005	$3,900,002
FORT WORTH	TARRANT	CR	0902-48-934	0.062	2009	C		$0
DESCRIPTION:	REPLACE BRIDGE							$0
LIMITS FROM:	BURLESON-CARDINAL RD AT VILLAGE CRK			TO: .				$775,000
NBI NUMBERS:	022200AA0657001						3/2005	$775,000
FORT WORTH	TARRANT	CR	0902-48-939	0.062	2009	C		$0
DESCRIPTION:	REPLACE BRIDGE							$0
LIMITS FROM:	TEN MILE RD (NB) AT W FORK OF TRINI			TO: .				$2,310,001
NBI NUMBERS:	022200AA0331002						3/2005	$2,310,001
FORT WORTH	ERATH	CR	0902-49-950	0.1	2009	C		$0
DESCRIPTION:	REPLACE BRIDGE AND APPROACHES							$0
LIMITS FROM:	CR 279 AT TRIBUTARY TO ALARM CREEK			TO: .				$150,000
NBI NUMBERS:	020730AA0279001						10/2003	$150,000
FORT WORTH	TARRANT	CS	9902-48-956	0.1	2009	C		$0
DESCRIPTION:	REPLACE BRIDGE AND APPROACHES							$0
LIMITS FROM:	NW 30T ST AT MARINE CREEK_IN FW			TO: .				$2,290,001
NBI NUMBERS:	022200ZZ4901001						3/2005	$2,290,001
FORT WORTH	TARRANT	B690	9902-87-907	0.062	2009	C		$0
DESCRIPTION:	REPLACE BRIDGE AND APPROACHES							$0
LIMITS FROM:	MAYFIELD ROAD AT KEE BRANCH			TO: IN ARLINGTON				$575,001
NBI NUMBERS:	022200C03726001						3/2005	$575,001
FORT WORTH	WISE	CR	0902-20-910	0.1		C		$0
DESCRIPTION:	REPLACE BRIDGE AND APPROACHES							$0
LIMITS FROM:	CR 2675 AT TRIB OF DENTON CREEK			TO: .				$300,000
NBI NUMBERS:	022490AA0199002						3/2005	$300,000
FORT WORTH	WISE	CR	0902-20-997	0.1		C		$0
DESCRIPTION:	REPLACE BRIDGE AND APPROACHES							$0
LIMITS FROM:	CR 2224 AT CATLETT CREEK			TO: .				$725,001
NBI NUMBERS:	022490AA0227002						3/2005	$725,001
FORT WORTH	TARRANT	CS	0902-48-914	0.062		C		$0
DESCRIPTION:	REPLACE BRIDGE							$0
LIMITS FROM:	BEADY ST AT TRIBUTARY TO			TO: FISH CREEK IN ARLINGTON				$465,001
NBI NUMBERS:	022200C00405001						3/2005	$465,001
FORT WORTH	TARRANT	CS	0902-48-940	0.062		C		$0
DESCRIPTION:	REPLACE BRIDGE							$0
LIMITS FROM:	BURNEY RD AT TRIBUTARY OF TRINITY			TO: IN ARLINGTON				$438,001
NBI NUMBERS:	022200C00800001						3/2005	$438,001
FORT WORTH	JOHNSON	CR	0902-50-920	0.1		C		$0
DESCRIPTION:	REPLACE BRIDGE AND APPROACHES							$0
LIMITS FROM:	CR 1208 AT PILOT BRANCH IN PCT. 1			TO: .				$150,001
NBI NUMBERS:	021270AA0363001						2/2003	$150,001

PROJECT HAS ADVANCED TO A HIGHER AUTHORIZATION.

DISTRICT	COUNTY	HWY NO	CONT-SECT-JOB	LENGTH MILES	SCHED DT	LEVEL OF AUTHORITY	OTHER CATEGORIES DATE OF LATEST	OTHER PARTICIPATION OTHER CAT FUNDS CATEGORY 6 FUNDS ESTEST CONST COST
FORT WORTH	HOOD	CR	0902-51-905	0.1		C		$0
DESCRIPTION:	REPLACE BRIDGE AND APPROACHES							$0
LIMITS FROM:	OLD GRANBURY ROAD AT WALNUT CREEK			TO: .				$301,000
NBI NUMBERS:	021120AA0391002						3/2005	$301,000
FORT WORTH	TARRANT	CS	0902-90-985	0.1		C		$0
DESCRIPTION:	REHABILITATE BRIDGES							$0
LIMITS FROM:	E. LONG AVENUE OVER LITTLE FOSSIL C			TO: IN FORT WORTH				$1,645,001
NBI NUMBERS:	022200ZL6785004; 022200ZL6785003						3/2005	$1,645,001
FORT WORTH	TARRANT	CS	9902-87-902	0.1		C		$0
DESCRIPTION:	REHABILITATE BRIDGE AND APPROACHES							$0
LIMITS FROM:	BEACH ST AT W FORK OF TRINITY IN FW			TO: .				$5,900,001
NBI NUMBERS:	022200ZB1430001						3/2005	$5,900,001
FORT WORTH	TARRANT	B647	9902-87-915	0.062		C		$0
DESCRIPTION:	REPLACE BRIDGE AND APPROACHES							$0
LIMITS FROM:	UNIVERSITY DR AT CLEAR FRK TRINITY			TO: IN FT WORTH				$3,600,001
NBI NUMBERS:	022200ZU4000005; 022200ZU4000006						3/2005	$3,600,001
FORT WORTH	TARRANT	CR	9902-87-921	0.062		C		$0
DESCRIPTION:	REHABILITATE BRIDGE AND APPROACHES							$0
LIMITS FROM:	CARSWELL ACCESS RD AT W FRK TRINITY			TO: IN FT WORTH				$710,001
NBI NUMBERS:	022200ZC2225001						3/2005	$710,001
FORT WORTH	TARRANT	CS	9902-87-938	0.062		C		$0
DESCRIPTION:	REHABILITATE BRIDGE							$0
LIMITS FROM:	BERRY ST. AT SYCAMORE CREEK IN FT.			TO: .				$420,001
NBI NUMBERS:	022200ZB2880002						3/2005	$420,001
FORT WORTH	TARRANT	CS	9902-87-942	0.062		C		$0
DESCRIPTION:	REPLACE BRIDGE							$0
LIMITS FROM:	DUNCAN PERRY RD @ JOHNSON CK, G PRA			TO: .				$1,314,001
NBI NUMBERS:	022200S38300001						3/2005	$1,314,001
FORT WORTH	TARRANT	CS	9902-87-947	0.062		C		$0
DESCRIPTION:	REPLACE BRIDGE							$0
LIMITS FROM:	SILVER CREEK RD @ SILVER CREEK,FT W			TO: .				$1,100,001
NBI NUMBERS:	022200ZS4528002						3/2005	$1,100,001
FORT WORTH	WISE	CR	0902-20-927	0.062		C		$0
DESCRIPTION:	REPLACE BRIDGE AND APPROACHES							$0
LIMITS FROM:	CR 1308 AT DRY CREEK			TO: .				$540,001
NBI NUMBERS:	022490AA0473001						3/2005	$540,001
FORT WORTH	WISE	CR	0902-20-945	0.1		C		$0
DESCRIPTION:	EPLACE BRIDGE AND APPROACHES							$0
LIMITS FROM:	CR 2224 AT PECAN CREEK			TO: .				$465,001
NBI NUMBERS:	022490AA0227003						3/2005	$465,001
FORT WORTH	WISE	CR	0902-20-947	0.062		C		$0
DESCRIPTION:	REPLACE BRIDGE							$0
LIMITS FROM:	CR 2755 AT TRIBUTARY OF DENTON CREE			TO: .				$545,001
NBI NUMBERS:	022490AA0173003						3/2005	$545,001
FORT WORTH	PARKER	CR	0902-38-955	0.1		C		$0
DESCRIPTION:	REPLACE BRIDGE AND APPROACHES							$0
LIMITS FROM:	BUCKNER AT KICKAPOO CREEK (PCT 3)			TO: .				$725,001
NBI NUMBERS:	021840AA0450002						3/2005	$725,001
FORT WORTH	PALO PINTO	CR	0902-39-930	0.1		C		$0
DESCRIPTION:	REHABILITATE BRIDGE AND APPROACHES							$0
LIMITS FROM:	RAMBLING RD. AT TRIB. E. FORK OF KE			TO: IN PCT 2.				$135,000
NBI NUMBERS:	021820AA0148002						2/2003	$135,000
FORT WORTH	TARRANT	CS	0902-48-909	0.062		C		$0
DESCRIPTION:	REPLACE BRIDGE							$0
LIMITS FROM:	MARLENE DR AT TRIBUTARY			TO: WEST FORK OF TRINITY IN EULESS				$540,001
NBI NUMBERS:	022200F00234002						3/2005	$540,001
FORT WORTH	TARRANT	CR	0902-48-919	0.062		C		$0
DESCRIPTION:	REHABILITATE BRIDGE							$0
LIMITS FROM:	KENNEDALE-NEW HOPE RD_AT TRIBUTARY			TO: VILLAGE CRK				$340,001
NBI NUMBERS:	022200HH0243002						3/2005	$340,001

PROJECT HAS ADVANCED TO A HIGHER AUTHORIZATION.

DISTRICT	COUNTY	HWY NO	CONT-SECT-JOB	LENGTH MILES	SCHED DT	LEVEL OF AUTHORITY	OTHER CATEGORIES DATE OF LATEST	OTHER PARTICIPATION OTHER CAT FUNDS CATEGORY 6 FUNDS ESTEST CONST COST
FORT WORTH	TARRANT	CS	0902-48-922	0.062		C		$0
DESCRIPTION:	REHABILITATE BRIDGE							$0
LIMITS FROM:	RIVERSIDE DR (SB) AT W FORK OF TRIN			TO: IN FT WORTH				$2,500,001
NBI NUMBERS:	022200ZR5050001						3/2005	$2,500,001
FORT WORTH	TARRANT	CS	0902-48-990	0.1		C		$0
DESCRIPTION:	REPLACE BRIDGE AND APPROACHES							$0
LIMITS FROM:	SOUTH MAIN ST AT BN & SF RR IN FW			TO: .				$1,200,001
NBI NUMBERS:	022200ZM0670001						3/2005	$1,200,001
FORT WORTH	TARRANT	CS	9902-48-928	0.1		C		$0
DESCRIPTION:	REPLACE BRIDGE AND APPROACHES							$0
LIMITS FROM:	CRAVENS RD AT WILDCAT BRANCH IN FT			TO: .				$235,001
NBI NUMBERS:	022200ZC8175001						3/2005	$235,001
FORT WORTH	TARRANT	CS	9902-48-941	0.1		C		$0
DESCRIPTION:	REHABILITATE BRIDGE							$0
LIMITS FROM:	HULEN ST NB AT TRIB T CLEAR FORK OF			TO: TRINITY IN FORT WORTH.				$500,000
NBI NUMBERS:	022200ZH8500002						7/2000	$500,000
FORT WORTH	TARRANT	CS	9902-48-942	0.1		C		$0
DESCRIPTION:	REHABILITATE BRIDGE							$0
LIMITS FROM:	HULEN ST SB AT TRIB TO CLEAR FORK O			TO: TRINITY IN FT WORTH.				$500,000
NBI NUMBERS:	022200ZH8500003						7/2000	$500,000
FORT WORTH	TARRANT	CR	9902-87-920	0.1		C		$0
DESCRIPTION:	REHABILITATE BRIDGE AND APPROACHES							$0
LIMITS FROM:	WHITE SETTLEMEMT RD AT LIVE OAK CRE			TO: .				$291,000
NBI NUMBERS:	022200AA0198001						5/2002	$291,000
FORT WORTH	TARRANT	CS	9902-87-943	0.062		C		$0
DESCRIPTION:	REPLACE BRIDGE							$0
LIMITS FROM:	BEDFORD-EULESS RD @ LOREAN BRANCH,H			TO: .				$870,001
NBI NUMBERS:	022200E00370001						3/2005	$870,001
FORT WORTH	WISE	CR	0902-20-906	0.1		C		$0
DESCRIPTION:	REPLACE BRIDGE AND APPROACHES							$0
LIMITS FROM:	CR 2323 AT TRIBUTARY TO BLACK CREEK			TO: .				$400,001
NBI NUMBERS:	022490AA0239002						3/2005	$400,001
FORT WORTH	WISE	CR	0902-20-962	0.1		C		$0
DESCRIPTION:	REPLACE BRIDGE AND APPROACHES							$0
LIMITS FROM:	FOSTER RD AT TRIBUTARY OF DENTON CR			TO: .				$640,001
NBI NUMBERS:	022490AA0174002						3/2005	$640,001
FORT WORTH	WISE	CR	0902-20-996	0.1		C		$0
DESCRIPTION:	REPLACE BRIDGE AND APPROACHES							$0
LIMITS FROM:	CR 1590 AT BIG SANDY CREEK			TO: .				$460,001
NBI NUMBERS:	022490AA0113003						3/2005	$460,001
FORT WORTH	WISE	CR	0902-20-998	0.1		C		$0
DESCRIPTION:	REPLACE BRIDGE AND APPROACHES							$0
LIMITS FROM:	CR 2327 AT TRIBUTARY TO BLACK CREEK			TO: .				$465,001
NBI NUMBERS:	022490AA0241001						3/2005	$465,001
FORT WORTH	PARKER	CR	0902-38-970	0.1		C		$0
DESCRIPTION:	REPLACE BRIDGE AND APPROACHES							$0
LIMITS FROM:	THOMAS RD AT DRY BRANCH			TO: .				$213,000
NBI NUMBERS:	021840AA0228002						5/2002	$213,000
FORT WORTH	PALO PINTO	CR	0902-39-920	0.1		C		$0
DESCRIPTION:	REPLACE BRIDGE AND APPROACHES							$0
LIMITS FROM:	COOK RD AT TRIBUTARY TO GRASSY BRAN			TO: .				$560,001
NBI NUMBERS:	021820AA0108001						3/2005	$560,001
FORT WORTH	PALO PINTO	CR	0902-39-926	0.1		C		$0
DESCRIPTION:	REPLACE BRIDGE AND APPROACHES							$0
LIMITS FROM:	CR 153 (WITHERS RD) @ FORK OF WHATL			TO: .				$270,001
NBI NUMBERS:	021820AA0153001						3/2005	$270,001
FORT WORTH	JACK	CR	0902-40-913	0.1		C		$0
DESCRIPTION:	REPLACE BRIDGE AND APPROACHES							$0
LIMITS FROM:	SQUAW MOUNTAIN RD OVER W FRK TRINIT			TO: .				$385,001
NBI NUMBERS:	021200AA0181001						3/2005	$385,001

PROJECT HAS ADVANCED TO A HIGHER AUTHORIZATION.

DISTRICT	COUNTY	HWY NO	CONT-SECT-JOB	LENGTH MILES	SCHED DT	LEVEL OF AUTHORITY	OTHER CATEGORIES DATE OF LATEST	OTHER PARTICIPATION OTHER CAT FUNDS CATEGORY 6 FUNDS ESTEST CONST COST
FORT WORTH	JACK	CR	0902-40-940	0.1		C		$0
DESCRIPTION:	REPLACE BRIDGE AND APPROACHES							$0
LIMITS FROM:	ROBERTS BRANCH RD. AT W. FORK OF TR			TO: .				$396,001
NBI NUMBERS:	021200AA0180001						3/2005	$396,001
FORT WORTH	ERATH	CR	0902-49-904	0.1		C		$0
DESCRIPTION:	REPLACE BRIDGE AND APPROACHES							$0
LIMITS FROM:	CR 218 AT DAFAU CREEK			TO: .				$500,001
NBI NUMBERS:	020730AA0218001						3/2005	$500,001
FORT WORTH	TARRANT	CR	9902-48-911	0.1		C		$0
DESCRIPTION:	REPLACE BRIDGE AND APPROACHES							$0
LIMITS FROM:	STEPHENSON-LEVY RD AT TRIB TO VILLA			TO: .				$265,001
NBI NUMBERS:	022200AA0667001						3/2005	$265,001
FORT WORTH	TARRANT	CS	9902-48-925	0.1		C		$0
DESCRIPTION:	REPLACE BRIDGE AND APPROACHES							$0
LIMITS FROM:	NORTH ST AT WALNUT CK IN MANSFIELD			TO: .				$1,392,001
NBI NUMBERS:	022200M00455001						3/2005	$1,392,001
FORT WORTH	TARRANT	CS	9902-87-925	0.1		C		$0
DESCRIPTION:	REPLACE BRIDGE AND APPROACHES NEED JUSTIFICATION TO REPLACE PRIOR TO PS&E							$0
LIMITS FROM:	PUMPHREY RD AT FARMERS BRANCH			TO: IN WESTWORTH VILLAGE				$800,001
NBI NUMBERS:	022200W00070001						3/2005	$800,001
FORT WORTH	TARRANT	B648	9902-87-934	0.062		C		$0
DESCRIPTION:	REPLACE BRIDGE							$0
LIMITS FROM:	ON HULEN ST AT VICKERY BLVD			TO: UP RR AND TRINITY RIVER IN FORT WOR				$8,700,001
NBI NUMBERS:	022200ZH8500005						3/2005	$8,700,001
FORT WORTH	TARRANT	CS	9902-87-937	0.062		C		$0
DESCRIPTION:	REHABILITATE BRIDGE							$0
LIMITS FROM:	RIVERSIDE DR. NB AT W FORK OF TRINI			TO: IN FORT WORTH				$700,001
NBI NUMBERS:	022200ZR5050002						3/2005	$700,001
FORT WORTH	TARRANT	CS	9902-87-941	0.062		C		$0
DESCRIPTION:	REPLACE BRIDGE							$0
LIMITS FROM:	PLEASANT RIDGE RD @ RUSH CK IN ARLI			TO: .				$935,001
NBI NUMBERS:	022200C04781002						3/2005	$935,001
FORT WORTH	TARRANT	CS	9902-87-948	0.062		C		$0
DESCRIPTION:	REHABILITATE AND WIDEN BRIDGE							$0
LIMITS FROM:	SILVER CREEK RD AT SILVER CREEK,FT			TO: .				$1,300,001
NBI NUMBERS:	022200ZS4528001						3/2005	$1,300,001
FORT WORTH	WISE	CR	0902-20-946	0.1		C		$0
DESCRIPTION:	REPLACE BRIDGE AND APPROACHES							$0
LIMITS FROM:	CR 4181 AT TRIBUTARY OF CENTER CREE			TO: .				$520,001
NBI NUMBERS:	022490AA0531001						3/2005	$520,001
FORT WORTH	JACK	CR	0902-40-925	0.1		C		$0
DESCRIPTION:	REPLACE BRIDGE AND APPROACHES							$0
LIMITS FROM:	SQUAW MOUNTAIN RD AT LODGE CREEK			TO: .				$420,001
NBI NUMBERS:	021200AA0181002						3/2005	$420,001
FORT WORTH	TARRANT	CS	0902-48-917	0.062		C		$0
DESCRIPTION:	REHABILITATE BRIDGES							$0
LIMITS FROM:	WHITE SETTLEMENT RD AT WEST FORK OF			TO: TRINITY (STRS 1 & 2) IN FT WORTH				$4,994,001
NBI NUMBERS:	022200ZW4570001; 022200ZW4570002						3/2005	$4,994,001
FORT WORTH	TARRANT	CS	0902-48-923	0.062		C		$0
DESCRIPTION:	REHABILITATE BRIDGE							$0
LIMITS FROM:	N UNIVERSITY DR (NB) AT W FORK OF			TO: TRINITY IN FT WORTH				$2,100,001
NBI NUMBERS:	022200ZU3000002						3/2005	$2,100,001
FORT WORTH	ERATH	CR	0902-49-910	0.1		C		$0
DESCRIPTION:	REPLACE BRIDGE AND APPROACHES							$0
LIMITS FROM:	CR 336 AT TRIB TO RESLEY CREEK			TO: .				$195,001
NBI NUMBERS:	020730AA0336001						3/2005	$195,001
FORT WORTH	ERATH	CR	0902-49-930	0.1		C		$0
DESCRIPTION:	REHABILITATE BRIDGE							$0
LIMITS FROM:	CR 149 AT PALUXY RIVER IN BLUFFDALE			TO: .				$1,200,001
NBI NUMBERS:	020730AA0149002						3/2005	$1,200,001

PROJECT HAS ADVANCED TO A HIGHER AUTHORIZATION.

DISTRICT	COUNTY	HWY NO	CONT-SECT-JOB	LENGTH MILES	SCHED DT	LEVEL OF AUTHORITY	OTHER CATEGORIES DATE OF LATEST	OTHER PARTICIPATION OTHER CAT FUNDS CATEGORY 6 FUNDS ESTEST CONST COST
FORT WORTH	ERATH	CR	0902-49-940	0.1		C		$0
DESCRIPTION:	REPLACE BRIDGE AND APPROACHES							$0
LIMITS FROM:	CR 351 AT BELL BRANCH				TO: .			$560,001
NBI NUMBERS:	020730AA0351001						3/2005	$560,001
FORT WORTH	TARRANT	CS	9902-48-943	0.1		C		$0
DESCRIPTION:	REHABILITATE BRIDGE							$0
LIMITS FROM:	E ROSEDALE OVER SYCAMORE CK & A PAR				TO: IN FORT WORTH			$500,000
NBI NUMBERS:	022200ZR7050001						7/2000	$500,000
FORT WORTH	TARRANT	CS	9902-48-944	0.1		C		$0
DESCRIPTION:	REHABILITATE_BRIDGE							$0
LIMITS FROM:	PIPELINE RD AT VALLEY VIEW BRANCH				TO: IN HURST.			$500,000
NBI NUMBERS:	022200E03350001						7/2000	$500,000
FORT WORTH	TARRANT	CS	9902-87-901	0.1		C		$0
DESCRIPTION:	REHABILITATE BRIDGE AND APPROACHES							$0
LIMITS FROM:	HURSTVIEW DR OVER LOREAN BRANCH IN				TO: .			$668,001
NBI NUMBERS:	022200E01970001						3/2005	$668,001
FORT WORTH	WISE	CR	0902-20-971	0.1		C		$0
DESCRIPTION:	REPLACE BRIDGE AND APPROACHES							$0
LIMITS FROM:	CR 2675 (PARKER DAIRY RD) AT DENTON				TO: .			$480,001
NBI NUMBERS:	022490AA0205001						3/2005	$480,001
FORT WORTH	PARKER	CR	0902-38-905	0.1		C		$0
DESCRIPTION:	REPLACE BRIDGE AND APPROACHES							$0
LIMITS FROM:	HARMONY CIRCLE AT TRIB. OF THREE MI				TO: .			$345,001
NBI NUMBERS:	021840AA0441001						3/2005	$345,001
FORT WORTH	PARKER	CR	0902-38-925	0.1		C		$0
DESCRIPTION:	REPLACE BRIDGE AND APPROACHES							$0
LIMITS FROM:	CANDLE LANE AT BRANCH OF DRY CK (PC				TO: .			$240,001
NBI NUMBERS:	021840AA0560001						3/2005	$240,001
FORT WORTH	PARKER	CR	0902-38-949	0.1		C		$0
DESCRIPTION:	REPLACE BRIDGE AND APPROACHES							$0
LIMITS FROM:	GARNER ADELL RD AT BRANCH OF DRY CR				TO: (STR #3) IN PRECINCT 1			$550,001
NBI NUMBERS:	021840AA0547003						3/2005	$550,001
FORT WORTH	TARRANT	CS	0902-48-921	0.062		C		$0
DESCRIPTION:	REHABILITATE BRIDGE							$0
LIMITS FROM:	WALNUT CRK DR (SB) AT WALNUT CRK				TO: IN MANSFIELD			$598,000
NBI NUMBERS:	022200M00665003						10/2002	$598,000
FORT WORTH	TARRANT	CS	9902-48-905	0.1		C		$0
DESCRIPTION:	REPLACE BRIDGE AND APPROACHES							$0
LIMITS FROM:	NINE MILE BRDGE RD AT UN-NAMED BRAN				TO: IN FORT WORTH.			$800,001
NBI NUMBERS:	022200ZN3580001						3/2005	$800,001
FORT WORTH	TARRANT	CS	9902-48-945	0.1		C		$0
DESCRIPTION:	REHABILITATE BRIDGE							$0
LIMITS FROM:	E NORTHSIDE DR WB OVER SAMELS RD				TO: IN FORT WORTH.			$500,000
NBI NUMBERS:	022200ZS0687003						7/2000	$500,000
FORT WORTH	TARRANT	CS	9902-48-946	0.1		C		$0
DESCRIPTION:	REHABILITATE BRIDGE							$0
LIMITS FROM:	E NORTHSIDE DR EB OVER SAMUELS DR I				TO: FORT WORTH.			$500,000
NBI NUMBERS:	022200ZS0687002						7/2000	$500,000
FORT WORTH	TARRANT	CS	9902-48-947	0.1		C		$0
DESCRIPTION:	REHABILITATE BRIDGE							$0
LIMITS FROM:	BEACH ST NB AT TRIB TO BIG FOSSIL C				TO: IN FORT WORTH			$500,000
NBI NUMBERS:	022200ZB1440004						7/2000	$500,000
FORT WORTH	TARRANT	CS	9902-48-948	0.1		C		$0
DESCRIPTION:	REHABILITATE BRIDGE							$0
LIMITS FROM:	N BEACH ST NB AT BIG FOSSIL CREEK				TO: IN FORT WORTH.			$500,000
NBI NUMBERS:	022200ZB1440006						7/2000	$500,000
FORT WORTH	TARRANT	CS	9902-48-949	0.1		C		$0
DESCRIPTION:	REHABILITATE BRIDGE							$0
LIMITS FROM:	N BEACH ST SB AT BIG FOSSIL CREEK				TO: IN FORT WORTH.			$500,000
NBI NUMBERS:	022200ZB1440005						7/2000	$500,000

PROJECT HAS ADVANCED TO A HIGHER AUTHORIZATION.

CATEGORY 6 - OFF-SYSTEM STRUCTURE REPLACEMENT AND REHABILITATION

DISTRICT	COUNTY	HWY NO	CONT-SECT-JOB	LENGTH MILES	SCHED DT	LEVEL OF AUTHORITY	OTHER CATEGORIES DATE OF LATEST ESTEST	OTHER PARTICIPATION OTHER CAT FUNDS CATEGORY 6 FUNDS CONST COST
FORT WORTH	TARRANT	CS	9902-48-950	0.1		C		$0
DESCRIPTION:	REPLACE BRIDGE AND APPROACHES							$0
LIMITS FROM:	BASS PRO ROAD AT COTTONWOOD BRANCH			TO: .IN GRAPEVINE				$800,001
NBI NUMBERS:	022200BB1010001						3/2005	$800,001
FORT WORTH	TARRANT	CS	9902-87-903	0.1		C		$0
DESCRIPTION:	REHABILITATE BRIDGES AND APPROACHES							$0
LIMITS FROM:	ALTA MESA BLVD AT TRIB TO SYCAMORE			TO: .				$762,000
NBI NUMBERS:	022200ZA2910002; 022200ZA2910001						3/2002	$762,000
FORT WORTH	TARRANT	B686	9902-87-916	0.062		C		$0
DESCRIPTION:	REHABILITATE BRIDGE AND APPROACHES							$0
LIMITS FROM:	PARK ROW AT JOHNSON CREEK			TO: .				$120,000
NBI NUMBERS:	022200C04561001						1/1996	$120,000
FORT WORTH	TARRANT	CR	9902-87-923	0.062		C		$0
DESCRIPTION:	REPLACE BRIDGE AND APPROACHES							$0
LIMITS FROM:	WALNUT CREEK DR NB AT WALNUT CREEK			TO: IN MANSFIELD				$960,001
NBI NUMBERS:	022200M00665002						3/2005	$960,001
FORT WORTH	WISE	CR	0902-20-968	0.062		C		$0
DESCRIPTION:	REPLACE A BRIDGE							$0
LIMITS FROM:	CR 2324 AT BRANCH OF BLACK CREEK			TO: .				$230,000
NBI NUMBERS:							12/2001	$230,000
FORT WORTH	WISE	CR	0902-20-969	0.062		C		$0
DESCRIPTION:	REPLACE BRIDGE							$0
LIMITS FROM:	CR 4226 AT TRIB WALNUT CREEK			TO: .				$395,001
NBI NUMBERS:							3/2005	$395,001
FORT WORTH	PALO PINTO	CR	0902-39-901	0.1		C		$0
DESCRIPTION:	REPLACE BRIDGE AND APPROACHES							$0
LIMITS FROM:	CR 246 OVER BRANCH OF KEECHI CREEK			TO: .				$330,001
NBI NUMBERS:	021820AA0246001						3/2005	$330,001
FORT WORTH	WISE	CR	0902-20-940	0.062		C		$0
DESCRIPTION:	REPLACE BRIDGE AND APPROACHES							$0
LIMITS FROM:	CR 225 AT TRIBUTARY TO N HICKORY CK			TO: .				$300,001
NBI NUMBERS:	022490AA0225001						3/2005	$300,001
FORT WORTH	WISE	CR	0902-20-943	0.062		C		$0
DESCRIPTION:	REPLACE BRIDGE							$0
LIMITS FROM:	CR 2224 AT CATLETT CREEK			TO: .				$415,001
NBI NUMBERS:	022490AA0227004						3/2005	$415,001
				FORT WORTH TOTAL:				$0
				144 PROJECTS				$0
								$116,029,916
								$116,029,916

PROJECT HAS ADVANCED TO A HIGHER AUTHORIZATION.

DISTRICT	COUNTY	HWY NO	CONT-SECT-JOB	LENGTH MILES	SCHED DT	LEVEL OF AUTHORITY	OTHER CATEGORIES DATE OF LATEST	OTHER PARTICIPATION OTHER CAT FUNDS CATEGORY 6 FUNDS ESTEST CONST COST
HOUSTON	MONTGOMERY	CS	0912-37-111	0.1	2006	C		$0
DESCRIPTION:	REPLACE BRIDGE							$0
LIMITS FROM:	MCSHAN ROAD AT PEACH CREEK			TO: IN MONTGOMERY COUNTY				$1,500,000
NBI NUMBERS:121700AA1937001							3/2005	$1,500,000
HOUSTON	MONTGOMERY	CR	0912-37-116	0.1	2006	C		$0
DESCRIPTION:	REPLACE BRIDGE							$0
LIMITS FROM:	EXXON ROAD AT CR CRYSTAL DRAW			TO: .				$410,000
NBI NUMBERS:121700AA1517057							3/2005	$410,000
HOUSTON	MONTGOMERY	CR	0912-37-117	0.001	2006	C		$0
DESCRIPTION:	REPLACE BRIDGE							$0
LIMITS FROM:	FIRETOWER ROAD AT CANEY CREEK			TO: .				$1,619,174
NBI NUMBERS:121700AA1832066							5/2005	$1,619,174
HOUSTON	MONTGOMERY	CR	0912-37-134	0.001	2006	C		$0
DESCRIPTION:	REPLACE BRIDGE AND APPROACHES							$0
LIMITS FROM:	DRY CREEK RD AT DRY CREEK			TO: .				$269,031
NBI NUMBERS:121700AA0850001							5/2005	$269,031
HOUSTON	HARRIS	CR	0912-71-562	0.1	2006	C		$0
DESCRIPTION:	REPLACE BRIDGE							$0
LIMITS FROM:	SHERWELL AT JORDAN GULLY			TO: IN CITY OF HOUSTON				$514,000
NBI NUMBERS:121020B59061001							3/2005	$514,000
HOUSTON	GALVESTON	CS	0912-73-079	0.106	2006	C		$0
DESCRIPTION:	REPLACE BRIDGE							$0
LIMITS FROM:	SEMINOLE DR IN LEAGUE CITY			TO: AT HL&P CANAL				$685,790
NBI NUMBERS:120850E00237001							4/2005	$685,790
HOUSTON	BRAZORIA	CS	0912-31-103	0.1	2007	C		$0
DESCRIPTION:	REPLACE BRIDGE							$0
LIMITS FROM:	OLD ALVIN ROAD AT MARYS CREEK			TO: IN PEARLAND				$606,000
NBI NUMBERS:120200M01825001							3/2005	$606,000
HOUSTON	BRAZORIA	CR	0912-31-115	0.001	2007	C		$0
DESCRIPTION:	REPLACE BRIDGE AND APPROACHES							$0
LIMITS FROM:	CR 65 AT HAYES CRK			TO: .				$363,000
NBI NUMBERS:120200AA0523001							2/2005	$363,000
HOUSTON	BRAZORIA	CS	0912-31-129	0.001	2007	C		$0
DESCRIPTION:	REPLACE BRIDGE AND APPROACHES							$0
LIMITS FROM:	OLD ALVIN RD AT DRAINAGE DITCH			TO: .				$500,000
NBI NUMBERS:120200M01825003							3/2005	$500,000
HOUSTON	BRAZORIA	CS	0912-31-130	0.001	2007	C		$0
DESCRIPTION:	REPLACE BRIDGE AND APPROACHES							$0
LIMITS FROM:	OLD ALVIN RD			TO: AT HICKORY SLOUGH				$460,000
NBI NUMBERS:120200M01825002							3/2005	$460,000
HOUSTON	BRAZORIA	CR	0912-31-131	0.001	2007	C		$0
DESCRIPTION:	REPLACE BRIDGE AND APPROACHES							$0
LIMITS FROM:	ROBINSON DRIVE			TO: AT HICKORY SLOUGH				$440,000
NBI NUMBERS:120200M02095001							3/2005	$440,000
HOUSTON	BRAZORIA	CR	0912-31-133	0.001	2007	C		$0
DESCRIPTION:	REPLACE BRIDGE AND APPROACHES							$0
LIMITS FROM:	CR 89 AT BRAZOS RIVER AUTHORITY CAN			TO: .				$340,000
NBI NUMBERS:120200AA2028001							3/2005	$340,000
HOUSTON	BRAZORIA	CR	0912-31-135	0.001	2007	C		$0
DESCRIPTION:	REPLACE BRIDGE AND APPROACHES							$0
LIMITS FROM:	CR 162			TO: AT DRAINAGE DITCH				$400,000
NBI NUMBERS:120200AA0637001							3/2005	$400,000
HOUSTON	BRAZORIA	CR	0912-31-136	0.001	2007	C		$0
DESCRIPTION:	REPLACE BRIDGE AND APPROACHES							$0
LIMITS FROM:	CR 90 AT S FORK MARY'S CREEK			TO: .				$264,000
NBI NUMBERS:120200AA0561001							9/2004	$264,000
HOUSTON	BRAZORIA	CS	0912-31-138	0.001	2007	C		$0
DESCRIPTION:	REPLACE BRIDGE AND APPROACHES							$0
LIMITS FROM:	CR 64 AT W FORK OF CHOCOLATE BAYOU			TO: .				$408,000
NBI NUMBERS:120200U00015004							2/2005	$408,000

PROJECT HAS ADVANCED TO A HIGHER AUTHORIZATION.

CATEGORY 6 - OFF-SYSTEM STRUCTURE REPLACEMENT AND REHABILITATION

DISTRICT	COUNTY	HWY NO	CONT-SECT-JOB	LENGTH MILES	SCHED DT	LEVEL OF AUTHORITY	OTHER CATEGORIES DATE OF LATEST	OTHER PARTICIPATION OTHER CAT FUNDS CATEGORY 6 FUNDS ESTEST CONST COST
HOUSTON	BRAZORIA	CS	0912-31-139	0.001	2007	C		$0
DESCRIPTION:	REPLACE BRIDGE AND APPROQCHES							$0
LIMITS FROM:	CR 64			TO: AT DRAINAGE DITCH				$313,000
NBI NUMBERS:120200U00020001							2/2005	$313,000
HOUSTON	BRAZORIA	CS	0912-31-140	0.001	2007	C		$0
DESCRIPTION:	REPLACE BRIDGE AND APPROACHES							$0
LIMITS FROM:	CR 65 AT DRAINAGE DITCH			TO: .				$347,000
NBI NUMBERS:120200U00045002							2/2005	$347,000
HOUSTON	BRAZORIA	CR	0912-31-150	0.001	2007	C		$0
DESCRIPTION:	REPLACE BRIDGE AND APPROACHES							$0
LIMITS FROM:	CR 67			TO: AT WEST FORK CHOC BAYOU				$406,100
NBI NUMBERS:120200AA2000001							2/2005	$406,100
HOUSTON	BRAZORIA	CR	0912-31-155	0.001	2007	C		$0
DESCRIPTION:	REPLACE BRIDGE AND APPROACHES							$0
LIMITS FROM:	JORDAN ROAD			TO: AT DRAINAGE DITCH				$323,000
NBI NUMBERS:120200W00065001							3/2005	$323,000
HOUSTON	BRAZORIA	CS	0912-31-156	0.03	2007	C		$0
DESCRIPTION:	REPLACE BRIDGE							$0
LIMITS FROM:	JOHNSON ST. AT DRAINAGE DITCH IN AL			TO: .				$500,000
NBI NUMBERS:120200D00660001							3/2005	$500,000
HOUSTON	BRAZORIA	CR	0912-31-157	0.063	2007	C		$0
DESCRIPTION:	REPLACE BRIDGE							$0
LIMITS FROM:	CR 16 AT COW CREEK IN BRAZORIA CO.			TO: .				$356,400
NBI NUMBERS:120200AA0146001							2/2005	$356,400
HOUSTON	BRAZORIA	CR	0912-31-932	0.001	2007	C		$0
DESCRIPTION:	REPLACE BRIDGE AND APPROACHES							$0
LIMITS FROM:	CR 101C (ALLEN RD) AT BRAZ RI AUTH			TO: .				$361,000
NBI NUMBERS:120200AA2029001							9/2004	$361,000
HOUSTON	FORT BEND	CR	0912-34-093	0.001	2007	C		$0
DESCRIPTION:	REPLACE BRIDGE							$0
LIMITS FROM:	OLETA LANE			TO: AT RED GULLY				$430,000
NBI NUMBERS:120800AA0259001							3/2005	$430,000
HOUSTON	FORT BEND	CR	0912-34-116	0.001	2007	C		$0
DESCRIPTION:	REPLACE BRIDGE AND APPROACHES							$0
LIMITS FROM:	COTTONWOOD CHURCH			TO: AT COON CREEK				$510,000
NBI NUMBERS:120800AA0923001							3/2005	$510,000
HOUSTON	FORT BEND	CR	0912-34-117	0.001	2007	C		$0
DESCRIPTION:	REPLACE BRIDGE AND APPROACHES							$0
LIMITS FROM:	MULLINS REYNOLDS AT BESSIES CREEK			TO: .				$750,000
NBI NUMBERS:120800AA0811001							3/2005	$750,000
HOUSTON	FORT BEND	CR	0912-34-127	0.001	2007	C		$0
DESCRIPTION:	REPLACE BRIDGE AND APPROACHES							$0
LIMITS FROM:	EMPRESS LN AT JONES CREEK			TO: .				$806,000
NBI NUMBERS:120800AA1102001							3/2005	$806,000
HOUSTON	FORT BEND	CR	0912-34-901	0.001	2007	C		$0
DESCRIPTION:	REPLACE BRIDGE (NBI# 12080AA0543001)							$0
LIMITS FROM:	NAILL ROAD AT MUSTANG BAYOU			TO: .				$387,000
NBI NUMBERS:120800AA0543001							9/2004	$387,000
HOUSTON	FORT BEND	CR	0912-34-905	0.001	2007	C		$0
DESCRIPTION:	REPLACE BRIDGE (NBI# 12080AA0720002)							$0
LIMITS FROM:	G DUTY ROAD AT DRAINAGE DITCH			TO: .				$303,000
NBI NUMBERS:120800AA0720002							9/2004	$303,000
HOUSTON	FORT BEND	CR	0912-34-908	0.001	2007	C		$0
DESCRIPTION:	REPLACE BRIDGE							$0
LIMITS FROM:	BRAXTON ROAD AT BROOKS BRANCH			TO: .				$323,000
NBI NUMBERS:120800J00010001							9/2004	$323,000
HOUSTON	FORT BEND	CR	0912-34-909	0.001	2007	C		$0
DESCRIPTION:	REPLACE BRIDGE (NBI# 12080AA0767001)							$0
LIMITS FROM:	PADON ROAD AT FAIRCHILDS CREEK			TO: .				$458,000
NBI NUMBERS:120800AA0767001							9/2004	$458,000

PROJECT HAS ADVANCED TO A HIGHER AUTHORIZATION.

DISTRICT	COUNTY	HWY NO	CONT-SECT-JOB	LENGTH MILES	SCHED DT	LEVEL OF AUTHORITY	OTHER CATEGORIES DATE OF LATEST	OTHER PARTICIPATION OTHER CAT FUNDS CATEGORY 6 FUNDS ESTEST CONST COST
HOUSTON	FORT BEND	CR	0912-34-920	0.001	2007	C		$0
DESCRIPTION:	REPLACE BRIDGE (NBI# 12080AA0958001)							$0
LIMITS FROM:	GUTTENBERGER RD AT SNAKE CREEK TRIB			TO: .				$239,000
NBI NUMBERS:120800AA0958001							10/2004	$239,000
HOUSTON	FORT BEND	CR	0912-34-933	0.001	2007	C		$0
DESCRIPTION:	REPLACE BRIDGE AND APPROACHES							$0
LIMITS FROM:	MOODY RD AT SNAKE CREEK			TO: .				$632,000
NBI NUMBERS:120800AA0976001							9/2004	$632,000
HOUSTON	WALLER	CS	0912-56-028	0.1	2007	C		$0
DESCRIPTION:	REPLACE BRIDGE							$0
LIMITS FROM:	GARRETT ROAD AT IRONS CREEK			TO: IN WALLER COUNTY				$1,050,000
NBI NUMBERS:122370AA0113001							10/2004	$1,050,000
HOUSTON	WALLER	CS	0912-56-900	0.001	2007	C		$0
DESCRIPTION:	REPLACE BRIDGE							$0
LIMITS FROM:	WALTON RD AT CLEAR CREEK DRAW			TO: .				$258,000
NBI NUMBERS:122370AA0404002							9/2004	$258,000
HOUSTON	HARRIS	CS	0912-71-406	0.001	2007	C		$0
DESCRIPTION:	REPLACE BRIDGE							$0
LIMITS FROM:	TURNEY RD AT HALLS BAYOU IN HOUSTON			TO: .				$400,000
NBI NUMBERS:121020B65649001							9/2004	$400,000
HOUSTON	HARRIS	CS	0912-71-602	0.1	2007	C		$0
DESCRIPTION:	REPLACE BRIDGE							$0
LIMITS FROM:	MARKET ST EB AT HUNTING BAYOU			TO: HOUSTON				$593,000
NBI NUMBERS:121020B42473001							11/2004	$593,000
HOUSTON	HARRIS	CS	0912-71-791	0.001	2007	C		$0
DESCRIPTION:	REPLACE BRIDGE AND APPROACHES							$0
LIMITS FROM:	MARKET STREET WEST BOUND			TO: AT HUNTING BAYOU				$593,000
NBI NUMBERS:121020B42473002							11/2004	$593,000
HOUSTON	HARRIS	CR	0912-71-958	0.001	2007	C		$0
DESCRIPTION:	REPLACE BRIDGE AND APPROACHES							$0
LIMITS FROM:	WEST RICHEY STREET			TO: LITTLE VINCE BAYOU				$1,200,000
NBI NUMBERS:121020AA2691001							9/2004	$1,200,000
HOUSTON	HARRIS	CR	0912-71-965	0.001	2007	C		$0
DESCRIPTION:	REPLACE BRIDGE AND APPROACHES							$0
LIMITS FROM:	CONGRESS AVE			TO: AT BUFFALO BAYOU				$2,355,000
NBI NUMBERS:121020B15953667							3/2005	$2,355,000
HOUSTON	HARRIS	CR	0912-71-992	0.001	2007	C		$0
DESCRIPTION:	REPLACE BRIDGE							$0
LIMITS FROM:	PATTERSON ROAD			TO: AT LANGHAM CREEK				$496,000
NBI NUMBERS:121020AA0313001							11/2004	$496,000
HOUSTON	HARRIS	CS	0912-72-001	0.001	2007	C		$0
DESCRIPTION:	REPLACE BRIDGE AND APPROACHES							$0
LIMITS FROM:	EL CAMINO REAL			TO: AT COW BYU/CAN				$1,539,000
NBI NUMBERS:121020AA3265001							3/2005	$1,539,000
HOUSTON	GALVESTON	CS	0912-73-080	0.001	2007	C		$0
DESCRIPTION:	REPLACE BRIDGE AND APPROACHES							$0
LIMITS FROM:	OLEANDER DR AT DRAINAGE DITCH			TO: .				$304,000
NBI NUMBERS:120850F00670001							3/2005	$304,000
HOUSTON	GALVESTON	CR	0912-73-113	0.001	2007	C		$0
DESCRIPTION:	REPLACE BRIDGE AND APPROACHES							$0
LIMITS FROM:	BIRCH ROAD			TO: AT CLEAR LAKE SHORE CAN				$458,000
NBI NUMBERS:120850AA0276001							9/2004	$458,000
HOUSTON	GALVESTON	CR	0912-73-909	0.001	2007	C		$0
DESCRIPTION:	REPLACE BRIDGE (NBI# 12085AA0017001)							$0
LIMITS FROM:	BAY STREET AT LAGOON			TO: .				$561,000
NBI NUMBERS:120850AA0017001							9/2004	$561,000
HOUSTON	BRAZORIA	CR	0912-31-116	0.001	2008	C		$0
DESCRIPTION:	REPLACE BRIDGE							$0
LIMITS FROM:	CR 121 AT HAYES CREEK			TO: .				$410,000
NBI NUMBERS:120200AA0522001							3/2005	$410,000

PROJECT HAS ADVANCED TO A HIGHER AUTHORIZATION.

CATEGORY 6 - OFF-SYSTEM STRUCTURE REPLACEMENT AND REHABILITATION

DISTRICT	COUNTY	HWY NO	CONT-SECT-JOB	LENGTH MILES	SCHED DT	LEVEL OF AUTHORITY	OTHER CATEGORIES DATE OF LATEST	OTHER PARTICIPATION OTHER CAT FUNDS CATEGORY 6 FUNDS ESTEST CONST COST
HOUSTON	BRAZORIA	CR	0912-31-118	0.001	2008	C		$0
DESCRIPTION:	REPLACE BRIDGE AND APPROACHES							$0
LIMITS FROM:	CR 221 AT HAYES CREEK			TO: .				$300,000
NBI NUMBERS:120200AA0788001							3/2005	$300,000
HOUSTON	BRAZORIA	CR	0912-31-132	0.001	2008	C		$0
DESCRIPTION:	REPLACE BRIDGE AND APPROACHES							$0
LIMITS FROM:	CR 520 AT DRAINAGE DITCH			TO: .				$300,000
NBI NUMBERS:120200AA0406001							3/2005	$300,000
HOUSTON	BRAZORIA	CR	0912-31-151	0.1	2008	C		$0
DESCRIPTION:	REPLACE BRIDGE							$0
LIMITS FROM:	C.R. 324 AT LINNVILLE BAYOU			TO: NEAR OLD OCEAN				$1,021,000
NBI NUMBERS:120200AA0343002							3/2005	$1,021,000
HOUSTON	BRAZORIA	CR	0912-31-152	0.001	2008	C		$0
DESCRIPTION:	REPALCE BRIDGE AND APPROACHES							$0
LIMITS FROM:	CR 163			TO: AT MUSTANG BAYOU				$800,000
NBI NUMBERS:120200AA0848003							3/2005	$800,000
HOUSTON	BRAZORIA	CR	0912-31-153	0.001	2008	C		$0
DESCRIPTION:	REPLACE BRIDGE AND APPROACHES							$0
LIMITS FROM:	CR 721G			TO: AT CANAL				$503,000
NBI NUMBERS:120200AA1094001							3/2005	$503,000
HOUSTON	BRAZORIA	CR	0912-31-154	0.001	2008	C		$0
DESCRIPTION:	REPLACE BRIDGE AND APPROACHES							$0
LIMITS FROM:	CR 176C			TO: AT DRAINAGE DITCH				$323,000
NBI NUMBERS:120200AA0689001							3/2005	$323,000
HOUSTON	BRAZORIA	CR	0912-31-900	0.001	2008	C		$0
DESCRIPTION:	REPLACE BRIDGE (NBI# 12020AA0084001)							$0
LIMITS FROM:	CR 84 (CROIX PKWY) AT MUSTANG BAYOU			TO: .				$484,000
NBI NUMBERS:120200AA0084001							9/2004	$484,000
HOUSTON	BRAZORIA	CR	0912-31-902	0.001	2008	C		$0
DESCRIPTION:	REPLACE BRIDGE (NBI# 12020AA0174001)							$0
LIMITS FROM:	CR 703 AT DRAW			TO: .				$451,000
NBI NUMBERS:120200AA0174001							9/2004	$451,000
HOUSTON	BRAZORIA	CR	0912-31-907	0.001	2008	C		$0
DESCRIPTION:	REPLACE BRIDGE (NBI# 12020AA0510001)							$0
LIMITS FROM:	CR 81 AT W. FORK CHOCOLATE BAYOU			TO: .				$400,000
NBI NUMBERS:120200AA0510001							9/2004	$400,000
HOUSTON	BRAZORIA	CR	0912-31-911	0.001	2008	C		$0
DESCRIPTION:	REPLACE BRIDGE (NBI# 12020AA0519002)							$0
LIMITS FROM:	CR 54 AT CHOC BYU WATER CO CANAL			TO: .				$329,000
NBI NUMBERS:120200AA0519002							9/2004	$329,000
HOUSTON	BRAZORIA	CR	0912-31-912	0.062	2008	C		$0
DESCRIPTION:	REPLACE BRIDGE (NBI# 12020AA0920001)							$0
LIMITS FROM:	CR 155 AT DRAINAGE DITCH			TO: .				$245,000
NBI NUMBERS:120200AA0920001							9/2004	$245,000
HOUSTON	BRAZORIA	CR	0912-31-913	0.001	2008	C		$0
DESCRIPTION:	REPLACE BRIDGE (NBI#12020AA0562001)							$0
LIMITS FROM:	RIVERS RD AT S. FORK MARYS CREEK			TO: .				$316,000
NBI NUMBERS:120200AA0562001							9/2004	$316,000
HOUSTON	BRAZORIA	CR	0912-31-919	0.001	2008	C		$0
DESCRIPTION:	REPLACE BRIDGE (NBI# 12020AA0570001)							$0
LIMITS FROM:	ARNOLD RD AT S. FORK MARYS CREEK			TO: .				$316,000
NBI NUMBERS:120200AA0570001							9/2004	$316,000
HOUSTON	BRAZORIA	CR	0912-31-921	0.001	2008	C		$0
DESCRIPTION:	REPLACE BRIDGE (NBI# 12020AA0638002)							$0
LIMITS FROM:	CR 115 AT DRAINAGE DITCH			TO: .				$400,000
NBI NUMBERS:120200AA0638002							9/2004	$400,000
HOUSTON	BRAZORIA	CR	0912-31-922	0.001	2008	C		$0
DESCRIPTION:	REPLACE BRIDGE (NBI# 12020AA0649001)							$0
LIMITS FROM:	CR 100 AT BRAZOS RIV AUTH CANAL			TO: .				$277,000
NBI NUMBERS:120200AA0649001							9/2004	$277,000

PROJECT HAS ADVANCED TO A HIGHER AUTHORIZATION.

CATEGORY 6 - OFF-SYSTEM STRUCTURE REPLACEMENT AND REHABILITATION

DISTRICT	COUNTY	HWY NO	CONT-SECT-JOB	LENGTH MILES	SCHED DT	LEVEL OF AUTHORITY	OTHER CATEGORIES DATE OF LATEST ESTEST	OTHER PARTICIPATION OTHER CAT FUNDS CATEGORY 6 FUNDS CONST COST
HOUSTON	BRAZORIA	CR	0912-31-923	0.001	2008	C		$0
DESCRIPTION:	REPLACE BRIDGE (NBI# 12020AA0652002)							$0
LIMITS FROM:	CR 128 AT DRAINAGE DITCH			TO: .				$406,000
NBI NUMBERS:120200AA0652002							9/2004	$406,000
HOUSTON	BRAZORIA	CR	0912-31-924	0.001	2008	C		$0
DESCRIPTION:	REPLACE BRIDGE (NBI# 12020AA0691001)							$0
LIMITS FROM:	CR 95 AT MUSTANG BAYOU			TO: .				$664,000
NBI NUMBERS:120200AA0691001							9/2004	$664,000
HOUSTON	BRAZORIA	CR	0912-31-925	0.001	2008	C		$0
DESCRIPTION:	REPLACE BRIDGE (NBI# 12020AA0707002)							$0
LIMITS FROM:	CR 541 AT CHIGGER CREEK			TO: .				$406,000
NBI NUMBERS:120200AA0707002							9/2004	$406,000
HOUSTON	BRAZORIA	CR	0912-31-926	0.001	2008	C		$0
DESCRIPTION:	REPLACE BRIDGE (NBI# 12020AA0707003)							$0
LIMITS FROM:	CR 144 AT DRAINAGE DITCH			TO: .				$323,000
NBI NUMBERS:120200AA0707003							9/2004	$323,000
HOUSTON	BRAZORIA	CR	0912-31-927	0.001	2008	C		$0
DESCRIPTION:	REPLACE BRIDGE (NBI# 12020AA0732001)							$0
LIMITS FROM:	CR 949K AT MUSTANG BAYOU			TO: .				$581,000
NBI NUMBERS:120200AA0732001							10/2004	$581,000
HOUSTON	BRAZORIA	CR	0912-31-928	0.001	2008	C		$0
DESCRIPTION:	REPLACE BRIDGE (NBI# 12020AA0787002)							$0
LIMITS FROM:	CR 172 AT DRAINAGE DITCH			TO: .				$406,000
NBI NUMBERS:120200AA0787002							9/2004	$406,000
HOUSTON	BRAZORIA	CR	0912-31-929	0.001	2008	C		$0
DESCRIPTION:	REPLACE BRIDGE (NBI# 12020AA0787003)							$0
LIMITS FROM:	CR 172 AT CHOCOLATE BAYOU			TO: .				$1,000,000
NBI NUMBERS:120200AA0787003							9/2004	$1,000,000
HOUSTON	BRAZORIA	CR	0912-31-931	0.001	2008	C		$0
DESCRIPTION:	REPLACE BRIDGE (NBI# 12020AA0833001)							$0
LIMITS FROM:	CR 191 AT DRAINAGE DITCH			TO: .				$497,000
NBI NUMBERS:120200AA0833001							9/2004	$497,000
HOUSTON	BRAZORIA	CR	0912-31-933	0.001	2008	C		$0
DESCRIPTION:	REPLACE BRIDGE (NBI# 12020AA0841002)							$0
LIMITS FROM:	CR 169 AT DRAINAGE DITCH			TO: .				$497,000
NBI NUMBERS:120200AA0841002							9/2004	$497,000
HOUSTON	BRAZORIA	CR	0912-31-934	0.001	2008	C		$0
DESCRIPTION:	REPLACE BRIDGE (NBI# 12020AA0842001)							$0
LIMITS FROM:	CR 160 AT MUSTANG BAYOU			TO: .				$742,000
NBI NUMBERS:120200AA0842001							9/2004	$742,000
HOUSTON	BRAZORIA	CR	0912-31-935	0.001	2008	C		$0
DESCRIPTION:	REPLACE BRIDGE (NBI# 12020AA0842002)							$0
LIMITS FROM:	CR 165 AT HALLS BAYOU			TO: .				$407,000
NBI NUMBERS:120200AA0842002							9/2004	$407,000
HOUSTON	BRAZORIA	CR	0912-31-936	0.001	2008	C		$0
DESCRIPTION:	REPLACE BRIDGE (NBI# 12020AA0846001)							$0
LIMITS FROM:	CR 159 AT HALLS BAYOU			TO: .				$329,000
NBI NUMBERS:120200AA0846001							9/2004	$329,000
HOUSTON	BRAZORIA	CR	0912-31-940	0.001	2008	C		$0
DESCRIPTION:	REPLACE BRIDGE AND APPROACHES (NBI# 12020AA0862002)							$0
LIMITS FROM:	CR 210 AT BRUSHY BAYOU			TO: .				$851,000
NBI NUMBERS:120200AA0862002							9/2004	$851,000
HOUSTON	BRAZORIA	CR	0912-31-941	0.001	2008	C		$0
DESCRIPTION:	REPLACE BRIDGE (NBI# 12020AA0853001)							$0
LIMITS FROM:	CR 160 AT DRAINAGE DITCH			TO: .				$503,000
NBI NUMBERS:120200AA0853001							9/2004	$503,000
HOUSTON	BRAZORIA	CR	0912-31-943	0.001	2008	C		$0
DESCRIPTION:	REPLACE BRIDGE (NBI# 12020AA0853002)							$0
LIMITS FROM:	CR 160 AT GULFCOAST WATER CANAL			TO: .				$342,000
NBI NUMBERS:120200AA0853002							9/2004	$342,000

PROJECT HAS ADVANCED TO A HIGHER AUTHORIZATION.

DISTRICT	COUNTY	HWY NO	CONT-SECT-JOB	LENGTH MILES	SCHED DT	LEVEL OF AUTHORITY	OTHER CATEGORIES DATE OF LATEST	OTHER PARTICIPATION OTHER CAT FUNDS CATEGORY 6 FUNDS ESTEST CONST COST
HOUSTON	BRAZORIA	CR	0912-31-944	0.001	2008	C		$0
DESCRIPTION:	REPLACE BRIDGE (NBI# 12020AA0859001)							$0
LIMITS FROM:	CR 170 AT DRAINAGE DITCH			TO: .				$490,000
NBI NUMBERS:120200AA0859001							9/2004	$490,000
HOUSTON	BRAZORIA	CR	0912-31-945	0.001	2008	C		$0
DESCRIPTION:	REPLACE BRIDGE (NBI# 12020AA0951001)							$0
LIMITS FROM:	CR 33 AT AUSTIN BAYOU			TO: .				$465,000
NBI NUMBERS:120200AA0951001							9/2004	$465,000
HOUSTON	BRAZORIA	CR	0912-31-947	0.001	2008	C		$0
DESCRIPTION:	REPLACE BRIDGE (NBI# 12020AA2008001)							$0
LIMITS FROM:	CR 522 AT MOUND CREEK			TO: .				$393,000
NBI NUMBERS:120200AA2008001							9/2004	$393,000
HOUSTON	BRAZORIA	CS	0912-31-948	0.001	2008	C		$0
DESCRIPTION:	REPLACE BRIDGE (NBI# 12020D00060001)							$0
LIMITS FROM:	E ADOUE STREET AT MUSTANG BAYOU			TO: .				$826,000
NBI NUMBERS:120200D00060001							9/2004	$826,000
HOUSTON	BRAZORIA	CS	0912-31-949	0.001	2008	C		$0
DESCRIPTION:	REPLACE BRIDGE (NBI# 12020D00277001)							$0
LIMITS FROM:	CLIFFORD STREET AT DRAINAGE DITCH			TO: .				$490,000
NBI NUMBERS:120200D00277001							9/2004	$490,000
HOUSTON	BRAZORIA	CS	0912-31-950	0.001	2008	C		$0
DESCRIPTION:	REPLACE BRIDGE (NBI# 12020D00561001)							$0
LIMITS FROM:	CR 149 AT MUSTANG BAYOU			TO: .				$497,000
NBI NUMBERS:120200D00561001							9/2004	$497,000
HOUSTON	BRAZORIA	CS	0912-31-952	0.001	2008	C		$0
DESCRIPTION:	REPLACE BRIDGE (NBI# 12020D00786001)							$0
LIMITS FROM:	CR 435 AT DRAINAGE DITCH			TO: .				$239,000
NBI NUMBERS:120200D00786001							9/2004	$239,000
HOUSTON	BRAZORIA	CS	0912-31-953	0.001	2008	C		$0
DESCRIPTION:	REPLACE BRIDGE (NBI# 12020D00787004)							$0
LIMITS FROM:	CR 172 AT DRAINAGE DITCH			TO: .				$245,000
NBI NUMBERS:120200D00787004							9/2004	$245,000
HOUSTON	BRAZORIA	CS	0912-31-955	0.001	2008	C		$0
DESCRIPTION:	REPLACE BRIDGE (NBI# 12020D00920001)							$0
LIMITS FROM:	OLD GALVESTON RD AT MUSTANG BAYOU			TO: .				$742,000
NBI NUMBERS:120200D00920001							9/2004	$742,000
HOUSTON	BRAZORIA	CS	0912-31-956	0.001	2008	C		$0
DESCRIPTION:	REPLACE BRIDGE (NBI# 12020D00946001)							$0
LIMITS FROM:	CR 51 AT AUSTIN BAYOU			TO: .				$232,000
NBI NUMBERS:120200D00946001							9/2004	$232,000
HOUSTON	BRAZORIA	CS	0912-31-957	0.001	2008	C		$0
DESCRIPTION:	REPLACE BRIDGE (NBI# 12020D01085001)							$0
LIMITS FROM:	RYAN DRIVE AT DRAINAGE DITCH			TO: .				$245,000
NBI NUMBERS:120200D01085001							9/2004	$245,000
HOUSTON	BRAZORIA	CS	0912-31-958	0.001	2008	C		$0
DESCRIPTION:	REPLACE BRIDGE (NBI# 12020D01100001)							$0
LIMITS FROM:	NORTH 2ND STREET AT MUSTANG BAYOU			TO: .				$490,000
NBI NUMBERS:120200D01100001							9/2004	$490,000
HOUSTON	BRAZORIA	CS	0912-31-959	0.001	2008	C		$0
DESCRIPTION:	REPLACE BRIDGE (NBI# 12020D01180002)							$0
LIMITS FROM:	SOUTH STREET AT MUSTANG BAYOU			TO: .				$748,000
NBI NUMBERS:120200D01180002							9/2004	$748,000
HOUSTON	BRAZORIA	CS	0912-31-960	0.001	2008	C		$0
DESCRIPTION:	REPLACE BRIDGE (NBI# 12020U00010001)							$0
LIMITS FROM:	CR 48 AT W FORK CHOC BAYOU			TO: .				$619,000
NBI NUMBERS:120200U00010001							9/2004	$619,000
HOUSTON	BRAZORIA	CS	0912-31-961	0.001	2008	C		$0
DESCRIPTION:	REPLACE BRIDGE (NBI# 12020U00050001)							$0
LIMITS FROM:	CR 67 AT DRAINAGE DITCH			TO: .				$316,000
NBI NUMBERS:120200U00050001							9/2004	$316,000

PROJECT HAS ADVANCED TO A HIGHER AUTHORIZATION.

CATEGORY 6 - OFF-SYSTEM STRUCTURE REPLACEMENT AND REHABILITATION

DISTRICT	COUNTY	HWY NO	CONT-SECT-JOB	LENGTH MILES	SCHED DT	LEVEL OF AUTHORITY	OTHER CATEGORIES DATE OF LATEST	OTHER PARTICIPATION OTHER CAT FUNDS CATEGORY 6 FUNDS ESTEST CONST COST
HOUSTON	BRAZORIA	CS	0912-31-962	0.001	2008	C		$0
DESCRIPTION:	REPLACE BRIDGE (NBI# 12020W00010001)							$0
LIMITS FROM:	BISSELL ROAD AT E FORK CHOC BAYOU			TO: .				$316,000
NBI NUMBERS:120200W00010001							9/2004	$316,000
HOUSTON	BRAZORIA	CS	0912-31-963	0.001	2008	C		$0
DESCRIPTION:	REPLACE BRIDGE (NBI# 12020W00087001)							$0
LIMITS FROM:	LOUISIANA STREET AT MUSTANG BAYOU			TO: .				$742,000
NBI NUMBERS:120200W00087001							9/2004	$742,000
HOUSTON	BRAZORIA	CS	0912-31-964	0.001	2008	C		$0
DESCRIPTION:	REPLACE BRIDGE (NBI# 12020W00095002)							$0
LIMITS FROM:	MASTERS STREET AT CHOCOLATE BAYOU			TO: .				$342,000
NBI NUMBERS:120200W00095002							9/2004	$342,000
HOUSTON	BRAZORIA	CS	0912-31-965	0.001	2008	C		$0
DESCRIPTION:	REPLACE BRIDGE (NBI# 12020W00185001)							$0
LIMITS FROM:	FURNACE ROAD AT MUSTANG BAYOU			TO: .				$413,000
NBI NUMBERS:120200W00185001							9/2004	$413,000
HOUSTON	BRAZORIA	CS	0912-31-966	0.001	2008	C		$0
DESCRIPTION:	REPLACE BRIDGE (NBI# 12020W00215001)							$0
LIMITS FROM:	CLARK ROAD AT CHOCOLATE BAYOU			TO: .				$323,000
NBI NUMBERS:120200W00215001							9/2004	$323,000
HOUSTON	BRAZORIA	CS	0912-31-967	0.001	2008	C		$0
DESCRIPTION:	REPLACE BRIDGE (NBI# 12020M00375001)							$0
LIMITS FROM:	CR 103 AT MARYS CREEK			TO: .				$452,000
NBI NUMBERS:120200M00375001							9/2004	$452,000
HOUSTON	BRAZORIA	CS	0912-31-968	0.001	2008	C		$0
DESCRIPTION:	REPLACE BRIDGE (NBI# 12020M00385001)							$0
LIMITS FROM:	CR 105 (ROY RD) AT HICKORY SLOUGH			TO: .				$348,000
NBI NUMBERS:120200M00385001							9/2004	$348,000
HOUSTON	BRAZORIA	CS	0912-31-972	0.001	2008	C		$0
DESCRIPTION:	REPLACE BRIDGE (NBI# 12020M03025001)							$0
LIMITS FROM:	WOODCREEK DRIVE AT MARYS CREEK			TO: .				$323,000
NBI NUMBERS:120200M03025001							9/2004	$323,000
HOUSTON	FORT BEND	CR	0912-34-902	0.001	2008	C		$0
DESCRIPTION:	REPLACE BRIDGE (NBI# 12080AA0697002)							$0
LIMITS FROM:	BERDETT ROAD AT DRY CREEK			TO: .				$922,000
NBI NUMBERS:120800AA0697002							9/2004	$922,000
HOUSTON	FORT BEND	CR	0912-34-916	0.001	2008	C		$0
DESCRIPTION:	REPLACE BRIDGE (NBI# 12080AA0859001)							$0
LIMITS FROM:	RANDON DYER ROAD AT COON CREEK			TO: .				$258,000
NBI NUMBERS:120800AA0859001							9/2004	$258,000
HOUSTON	FORT BEND	CS	0912-34-917	0.001	2008	C		$0
DESCRIPTION:	REPLACE BRIDGE (NBI# 12080R00258001)							$0
LIMITS FROM:	COURT RD AT BRAZOS RIVER AUTH CANAL			TO: .				$348,000
NBI NUMBERS:120800R00258001							9/2004	$348,000
HOUSTON	MONTGOMERY	CR	0912-37-900	0.001	2008	C		$0
DESCRIPTION:	REPLACE BRIDGE (NBI# 12170AA0585041)							$0
LIMITS FROM:	OLD HEMPSTEAD ROAD AT ARNOLD BRANCH			TO: .				$316,000
NBI NUMBERS:121700AA0585041							9/2004	$316,000
HOUSTON	MONTGOMERY	CR	0912-37-903	0.001	2008	C		$0
DESCRIPTION:	REPLACE BRIDGE (NBI# 12170AA0919001)							$0
LIMITS FROM:	STAGECOACH RD AT LAKE HARDIN BRANCH			TO: .				$252,000
NBI NUMBERS:121700AA0919001							9/2004	$252,000
HOUSTON	MONTGOMERY	CR	0912-37-905	0.001	2008	C		$0
DESCRIPTION:	REPLACE BRIDGE (NBI# 12170AA1164047)							$0
LIMITS FROM:	CRIGHTON ROAD AT STEWARTS CREEK			TO: .				$464,000
NBI NUMBERS:121700AA1164047							9/2004	$464,000
HOUSTON	MONTGOMERY	CR	0912-37-906	0.001	2008	C		$0
DESCRIPTION:	REPLACE BRIDGE (NBI# 12170AA1845001)							$0
LIMITS FROM:	LILAC LANE AT PEACH CREEK DRAW			TO: .				$245,000
NBI NUMBERS:121700AA1845001							9/2004	$245,000

PROJECT HAS ADVANCED TO A HIGHER AUTHORIZATION.

DISTRICT	COUNTY	HWY NO	CONT-SECT-JOB	LENGTH MILES	SCHED DT	LEVEL OF AUTHORITY	OTHER CATEGORIES DATE OF LATEST ESTEST	OTHER PARTICIPATION OTHER CAT FUNDS CATEGORY 6 FUNDS CONST COST
HOUSTON	MONTGOMERY	CR	0912-37-907	0.001	2008	C		$0
DESCRIPTION:	REPLACE BRIDGE (NBI# 12170AA1953001)							$0
LIMITS FROM:	QUINLAN N LAKE DR AT MCRAE CREEK			TO: .				$303,000
NBI NUMBERS:121700AA1953001							9/2004	$303,000
HOUSTON	MONTGOMERY	CR	0912-37-908	0.001	2008	C		$0
DESCRIPTION:	REPLACE BRIDGE (NBI# 12170AA1988001)							$0
LIMITS FROM:	OLD HWY 105 AT PEACH CREEK DRAW			TO: .				$335,000
NBI NUMBERS:121700AA1988001							9/2004	$335,000
HOUSTON	WALLER	CR	0912-56-902	0.001	2008	C		$0
DESCRIPTION:	REPLACE BRIDGE (NBI# 12237AA0204001)							$0
LIMITS FROM:	ROBINSON ROAD AT THREEMILE CREEK			TO: .				$264,000
NBI NUMBERS:122370AA0204001							9/2004	$264,000
HOUSTON	WALLER	CR	0912-56-903	0.001	2008	C		$0
DESCRIPTION:	REPLACE BRIDGE (NBI# 12237AA0257001)							$0
LIMITS FROM:	QUALLS ROAD AT WALNUT CREEK			TO: .				$310,000
NBI NUMBERS:122370AA0257001							9/2004	$310,000
HOUSTON	WALLER	CR	0912-56-907	0.001	2008	C		$0
DESCRIPTION:	REPLACE BRIDGE AND APPROACHES							$0
LIMITS FROM:	LANEVIEW ROAD			TO: AT CLEAR CREEK				$310,000
NBI NUMBERS:122370AA0284001							9/2004	$310,000
HOUSTON	HARRIS	CS	0912-72-002	0.001	2008	C		$0
DESCRIPTION:	REPLACE BRIDGE AND APPROACHES							$0
LIMITS FROM:	WEST HARRIS AVE AT VINCE BAYOU			TO: .				$6,000,000
NBI NUMBERS:121020C01401002							3/2005	$6,000,000
HOUSTON	HARRIS	CR	0912-72-041	0.001	2008	C		$0
DESCRIPTION:	REPLACE BRIDGE (NBI# 12102AA0223001)							$0
LIMITS FROM:	OLD WASHINGTON AT MOUND CREEK			TO: .				$219,000
NBI NUMBERS:							9/2004	$219,000
HOUSTON	HARRIS	CR	0912-72-901	0.001	2008	C		$0
DESCRIPTION:	REPLACE BRIDGE (NBI# 12102AA0142001)							$0
LIMITS FROM:	PARK AVE. AT NO NAME BAYOU			TO: .				$451,000
NBI NUMBERS:121020AA0142001							9/2004	$451,000
HOUSTON	HARRIS	CR	0912-72-903	0.001	2008	C		$0
DESCRIPTION:	REPLACE BRIDGE (NBI# 12102AA0205001)							$0
LIMITS FROM:	LONGENBOUGH ROAD AT BEAR CREEK			TO: .				$406,000
NBI NUMBERS:121020AA0205001							9/2004	$406,000
HOUSTON	HARRIS	CR	0912-72-904	0.001	2008	C		$0
DESCRIPTION:	REPLACE BRIDGE (NBI# 12102AA0219001)							$0
LIMITS FROM:	KICKAPOO ROAD AT SPRING CREEK			TO: .				$619,000
NBI NUMBERS:121020AA0219001							9/2004	$619,000
HOUSTON	HARRIS	CR	0912-72-906	0.001	2008	C		$0
DESCRIPTION:	REPLACE BRIDGE (NBI# 12102AA0233001)							$0
LIMITS FROM:	HEGAR ROAD AT SPRING CREEK			TO: .				$845,000
NBI NUMBERS:121020AA0233001							9/2004	$845,000
HOUSTON	HARRIS	CR	0912-72-907	0.001	2008	C		$0
DESCRIPTION:	REPLACE BRIDGE (NBI# 12102AA0595001)							$0
LIMITS FROM:	GROESCHKE ROAD AT MAYDE CREEK			TO: .				$606,000
NBI NUMBERS:121020AA0595001							9/2004	$606,000
HOUSTON	HARRIS	CR	0912-72-908	0.001	2008	C		$0
DESCRIPTION:	REPLACE BRIDGE (NBI# 12102AA0597005)							$0
LIMITS FROM:	CYPRESS ROSEHILL AT HCFCD DITCH			TO: .				$290,000
NBI NUMBERS:121020AA0597005							9/2004	$290,000
HOUSTON	HARRIS	CR	0912-72-909	0.001	2008	C		$0
DESCRIPTION:	REPLACE BRIDGE (NBI# 12102AA0725001)							$0
LIMITS FROM:	SHAW ROAD AT FAULKEY GULLY			TO: .				$335,000
NBI NUMBERS:121020AA0725001							9/2004	$335,000
HOUSTON	HARRIS	CR	0912-72-910	0.001	2008	C		$0
DESCRIPTION:	REPLACE BRIDGE (NBI# 12102AA3013001)							$0
LIMITS FROM:	ALMEDA SCHOOL ROAD AT CLEAR CREEK			TO: .				$548,000
NBI NUMBERS:121020AA3013001							9/2004	$548,000

PROJECT HAS ADVANCED TO A HIGHER AUTHORIZATION.

CATEGORY 6 - OFF-SYSTEM STRUCTURE REPLACEMENT AND REHABILITATION

DISTRICT	COUNTY	HWY NO	CONT-SECT-JOB	LENGTH MILES	SCHED DT	LEVEL OF AUTHORITY	OTHER CATEGORIES DATE OF LATEST ESTEST	OTHER PARTICIPATION OTHER CAT FUNDS CATEGORY 6 FUNDS CONST COST
HOUSTON	HARRIS	CS	0912-72-911	0.001	2008	C		$0
DESCRIPTION:	REPLACE BRIDGE (NBI# 12102B22017038)							$0
LIMITS FROM:	ELLA BLVD NB AT WHITE OAK BAYOU			TO: .				$1,374,000
NBI NUMBERS:121020B22017038							9/2004	$1,374,000
HOUSTON	HARRIS	CS	0912-72-915	0.001	2008	C		$0
DESCRIPTION:	REPLACE BRIDGE (NBI# 12102C00091001)							$0
LIMITS FROM:	ANTHONY LN AT ARMAND BYU TRIB B113			TO: .				$413,000
NBI NUMBERS:121020C00091001							9/2004	$413,000
HOUSTON	GALVESTON	CS	0912-73-900	0.001	2008	C		$0
DESCRIPTION:	REPLACE BRIDGE							$0
LIMITS FROM:	CHERRY DR AT BENSON GULLY			TO: .				$458,000
NBI NUMBERS:120850F00215026							3/2005	$458,000
HOUSTON	GALVESTON	CS	0912-73-910	0.001	2008	C		$0
DESCRIPTION:	REPLACE BRIDGE (NBI# 12085PP1070002)							$0
LIMITS FROM:	MARY'S CROSSING AT MARY'S CREEK			TO: .				$329,000
NBI NUMBERS:120850PP1070002							9/2004	$329,000
HOUSTON	BRAZORIA	CR	0912-31-149	0.001	2009	C		$0
DESCRIPTION:	REPALCE BRIDGE AND APPROACHES							$0
LIMITS FROM:	CR 192			TO: AT DRAINAGE DITCH				$536,000
NBI NUMBERS:120200AA0825001							3/2005	$536,000
HOUSTON	BRAZORIA	CR	0912-31-939	0.001	2009	C		$0
DESCRIPTION:	REPLACE BRIDGE (NBI# 12020AA0848002)							$0
LIMITS FROM:	CR 168 AT MUSTANG BAYOU			TO: .				$748,000
NBI NUMBERS:120200AA0848002							9/2004	$748,000
HOUSTON	BRAZORIA	CR	0912-31-946	0.001	2009	C		$0
DESCRIPTION:	REPLACE BRIDGE (NBI# 12020AA1097004)							$0
LIMITS FROM:	OLD SH 36 AT BRAZOS RIVER REL			TO: .				$329,000
NBI NUMBERS:120200AA1097004							9/2004	$329,000
HOUSTON	BRAZORIA	CS	0912-31-969	0.001	2009	C		$0
DESCRIPTION:	REPLACE BRIDGE (NBI# 12020M00605001)							$0
LIMITS FROM:	CR 963 AT DRAINAGE DITCH			TO: .				$432,000
NBI NUMBERS:120200M00605001							9/2004	$432,000
HOUSTON	BRAZORIA	CS	0912-31-970	0.001	2009	C		$0
DESCRIPTION:	REPLACE BRIDGE (NBI# 12020M01095001)							$0
LIMITS FROM:	HATFIELD ROAD AT HICKORY SLOUGH			TO: .				$406,000
NBI NUMBERS:120200M01095001							9/2004	$406,000
HOUSTON	BRAZORIA	CS	0912-31-971	0.001	2009	C		$0
DESCRIPTION:	REPLACE BRIDGE (NBI# 12020M01555001)							$0
LIMITS FROM:	LONGWOOD DRIVE AT MARYS CREEK			TO: .				$426,000
NBI NUMBERS:120200M01555001							9/2004	$426,000
HOUSTON	BRAZORIA	CR	0912-31-973	0.001	2009	C		$0
DESCRIPTION:	REPLACE BRIDGE (NBI# 12020AA0529001)							$0
LIMITS FROM:	CR 64 AT DRAINAGE DITCH			TO: .				$232,000
NBI NUMBERS:120200AA0529001							11/2004	$232,000
HOUSTON	BRAZORIA	CR	0912-31-974	0.001	2009	C		$0
DESCRIPTION:	REPLACE BRIDGE (NBI# 12020AA0848001)							$0
LIMITS FROM:	CR 168 AT GULF COAST WATER CANAL			TO: .				$322,000
NBI NUMBERS:120200AA0848001							11/2004	$322,000
HOUSTON	BRAZORIA	CS	0912-31-975	0.001	2009	C		$0
DESCRIPTION:	REPLACE BRIDGE (NBI# 12020D00787001)							$0
LIMITS FROM:	CR 172 AT DRAINAGE DITCH			TO: .				$413,000
NBI NUMBERS:120200D00787001							11/2004	$413,000
HOUSTON	BRAZORIA	CS	0912-31-976	0.001	2009	C		$0
DESCRIPTION:	REPLACE BRIDGE (NBI# 12020M00367001)							$0
LIMITS FROM:	MILLER RANCH RD AT HICKORY SLOUGH			TO: .				$232,000
NBI NUMBERS:120200M00367001							11/2004	$232,000
HOUSTON	BRAZORIA	CS	0912-31-977	0.001	2009	C		$0
DESCRIPTION:	REPLACE BRIDGE (NBI# 12020M01820001)							$0
LIMITS FROM:	O'DAY ROAD AT HICKORY SLOUGH			TO: .				$342,000
NBI NUMBERS:120200M01820001							11/2004	$342,000

PROJECT HAS ADVANCED TO A HIGHER AUTHORIZATION.

CATEGORY 6 - OFF-SYSTEM STRUCTURE REPLACEMENT AND REHABILITATION

DISTRICT	COUNTY	HWY NO	CONT-SECT-JOB	LENGTH MILES	SCHED DT	LEVEL OF AUTHORITY	OTHER CATEGORIES DATE OF LATEST	OTHER PARTICIPATION OTHER CAT FUNDS CATEGORY 6 FUNDS ESTEST CONST COST
HOUSTON	FORT BEND	CR	0912-34-921	0.001	2009	C		$0
DESCRIPTION:	REPLACE BRIDGE (NBI# 12080AA1100001)							$0
LIMITS FROM:	TIERRA GRANDE DR AT SNAKE CREEK			TO: .				$748,000
NBI NUMBERS:120800AA1100001							10/2004	$748,000
HOUSTON	MONTGOMERY	CR	0912-37-166	0.001	2009	C		$0
DESCRIPTION:	REPLACE BRIDGE AND APPROACHES							$0
LIMITS FROM:	OLD HWY RD AT CANEY CREEK			TO: .				$3,000,000
NBI NUMBERS:121700AA0443001							3/2005	$3,000,000
HOUSTON	MONTGOMERY	CR	0912-37-171	0.001	2009	C		$0
DESCRIPTION:	REPLACE BRIDGE AND APPROACHES							$0
LIMITS FROM:	MARY WAGNER RD AT HOSTETTER CRK			TO: .				$350,000
NBI NUMBERS:121700AA0296001							2/2004	$350,000
HOUSTON	MONTGOMERY	CR	0912-37-172	0.001	2009	C		$0
DESCRIPTION:	REPLACE BRIDGE AND APPROACHES							$0
LIMITS FROM:	BOARS HEAD ROAD			TO: AT DRAW				$309,000
NBI NUMBERS:121700AA2090002							2/2004	$309,000
HOUSTON	MONTGOMERY	CR	0912-37-917	0.001	2009	C		$0
DESCRIPTION:	REHABILITATE BRIDGE AND APPROACHES							$0
LIMITS FROM:	SHAKEY HOLLOW RD AT SPRING BR			TO: .				$380,000
NBI NUMBERS:121700AA2088001							9/2004	$380,000
HOUSTON	MONTGOMERY	CR	0912-37-918	0.001	2009	C		$0
DESCRIPTION:	REPLACE BRIDGE (NBI# 12170AA0852002)							$0
LIMITS FROM:	HARDIN STORE ROAD AT COW BRANCH			TO: .				$368,000
NBI NUMBERS:121700AA0852002							11/2004	$368,000
HOUSTON	MONTGOMERY	CR	0912-37-923	0.001	2009	C		$0
DESCRIPTION:	REPLACE BRIDGE AND APPROACHES							$0
LIMITS FROM:	VETERAN'S RD AT ARNOLD BR			TO: .				$387,000
NBI NUMBERS:121700AA2062001							12/2004	$387,000
HOUSTON	HARRIS	CS	0912-70-902	0.001	2009	C		$0
DESCRIPTION:	REHABILITATE BRIDGE AND APPROACHES							$0
LIMITS FROM:	SOUTH JENSEN DR AT BUFFALO BAYOU			TO: .				$5,125,000
NBI NUMBERS:121020B34713149							12/2004	$5,125,000
HOUSTON	HARRIS	CR	0912-72-912	0.001	2009	C		$0
DESCRIPTION:	REPLACE BRIDGE (NBI# 12102AA0207001)							$0
LIMITS FROM:	HOUSE-HAHL RD AT BIG CYPRESS CREEK			TO: .				$729,000
NBI NUMBERS:121020AA0207001							11/2004	$729,000
HOUSTON	HARRIS	CS	0912-72-913	0.001	2009	C		$0
DESCRIPTION:	REPLACE BRIDGE (NBI# 12102B69685001)							$0
LIMITS FROM:	W CLAYTON PKWY EB AT JFK BLVD SB			TO: .				$974,000
NBI NUMBERS:121020B69685001							9/2004	$974,000
HOUSTON	HARRIS	CS	0912-72-914	0.001	2009	C		$0
DESCRIPTION:	REPLACE BRIDGE (NBI# 12102B71393001)							$0
LIMITS FROM:	WYNNWOOD LANE AT HCFCD DITCH			TO: .				$239,000
NBI NUMBERS:121020B71393001							9/2004	$239,000
HOUSTON	HARRIS	CS	0912-72-916	0.001	2009	C		$0
DESCRIPTION:	REPLACE BRIDGE (NBI# 12102CC0442001)							$0
LIMITS FROM:	HEDWIG ROAD AT HCFCD DITCH			TO: .				$232,000
NBI NUMBERS:121020CC0442001							9/2004	$232,000
HOUSTON	GALVESTON	CS	0912-73-927	0.001	2009	C		$0
DESCRIPTION:	REPLACE BRIDGE AND APPROACHES							$0
LIMITS FROM:	TEMPLE DR AT HIGHLAND BYU TRIB			TO: .				$271,000
NBI NUMBERS:120850G00705057							9/2004	$271,000
HOUSTON	BRAZORIA	CR	0912-31-930	0.001		C		$0
DESCRIPTION:	REHABILITATE BRIDGE AND APPROACHES							$0
LIMITS FROM:	CR 48 AT DRAINAGE DITCH			TO: .				$239,000
NBI NUMBERS:120200M00357003							9/2004	$239,000
HOUSTON	BRAZORIA	CR	0912-31-938	0.001		C		$0
DESCRIPTION:	REHABILITATE BRIDGE AND APPROACHES							$0
LIMITS FROM:	CR 190 AT DRAINAGE DITCH			TO: .				$239,000
NBI NUMBERS:120200AA0739001							9/2004	$239,000

PROJECT HAS ADVANCED TO A HIGHER AUTHORIZATION.

CATEGORY 6 - OFF-SYSTEM STRUCTURE REPLACEMENT AND REHABILITATION

DISTRICT	COUNTY	HWY NO	CONT-SECT-JOB	LENGTH MILES	SCHED DT	LEVEL OF AUTHORITY	OTHER CATEGORIES DATE OF LATEST	OTHER PARTICIPATION OTHER CAT FUNDS CATEGORY 6 FUNDS ESTEST CONST COST
HOUSTON	HARRIS	CS	0912-70-951	0.001		C		$0
DESCRIPTION:	REHABILITATE BRIDGE AND APPROACHES							$0
LIMITS FROM:	ELDRIDGE RD SB AT BRAYS BAYOU			TO: .				$786,000
NBI NUMBERS:	121020B21912004						12/2004	$786,000
HOUSTON	BRAZORIA	CR	0912-31-904	0.088		C		$0
DESCRIPTION:	REPLACE BRIDGE							$0
LIMITS FROM:	CR 290 AT OYSTER CREEK			TO: .				$1,135,000
NBI NUMBERS:	120200AA0479001						9/2004	$1,135,000
HOUSTON	BRAZORIA	CR	0912-31-905	0.064		C		$0
DESCRIPTION:	REPLACE BRIDGE							$0
LIMITS FROM:	CR 121 AT DRAW			TO: .				$264,000
NBI NUMBERS:	120200AA0522002						9/2004	$264,000
HOUSTON	BRAZORIA	CR	0912-31-909	0.072		C		$0
DESCRIPTION:	REPLACE BRIDGE							$0
LIMITS FROM:	CR 147 AT MUSTANG BAYOU			TO: .				$581,000
NBI NUMBERS:	120200AA0711001						9/2004	$581,000
HOUSTON	BRAZORIA	CR	0912-31-910	0.067		C		$0
DESCRIPTION:	REPLACE BRIDGE							$0
LIMITS FROM:	CR 186 AT MUSTANG BAYOU			TO: .				$406,000
NBI NUMBERS:	120200AA0763001						9/2004	$406,000
HOUSTON	BRAZORIA	CR	0912-31-918	0.064		C		$0
DESCRIPTION:	REPLACE BRIDGE							$0
LIMITS FROM:	CR 48 AT DRAINAGE DITCH			TO: .				$323,000
NBI NUMBERS:	120200M00357002						9/2004	$323,000
HOUSTON	FORT BEND	CR	0912-34-913	0.064		C		$0
DESCRIPTION:	REPLACE BRIDGE							$0
LIMITS FROM:	RASTUS ROAD AT BRAZOS RIVER			TO: AUTHORITY CANAL				$323,000
NBI NUMBERS:	120800AA0643001						9/2004	$323,000
HOUSTON	MONTGOMERY	CR	0912-37-909	0.068		C		$0
DESCRIPTION:	REPLACE BRIDGE							$0
LIMITS FROM:	DOGWOOD TRAIL AT WALNUT CREEK			TO: .				$464,000
NBI NUMBERS:	121700AA1007001						9/2004	$464,000
HOUSTON	MONTGOMERY	CR	0912-37-910	0.095		C		$0
DESCRIPTION:	REPLACE BRIDGE							$0
LIMITS FROM:	WOODBRANCH DR. AT PEACH CREEK			TO: .				$1,367,000
NBI NUMBERS:	121700R00020128						9/2004	$1,367,000
HOUSTON	HARRIS	CR	0912-70-903	0.261		C		$0
DESCRIPTION:	REPLACE BRIDGE (NBI# 12102AA5744001)							$0
LIMITS FROM:	RILEY FUZZEL AT SPRING CREEK			TO: .				$2,412,000
NBI NUMBERS:	121020AA5744001						11/2004	$2,412,000
HOUSTON	HARRIS	CS	0912-70-904	0.095		C		$0
DESCRIPTION:	REPLACE BRIDGE							$0
LIMITS FROM:	FARTHER POINT AT BUFFALO BAYOU			TO: .				$1,374,000
NBI NUMBERS:	121020B02225106						12/2004	$1,374,000
HOUSTON	HARRIS	CS	0912-70-905	0.061		C		$0
DESCRIPTION:	REPLACE BRIDGE							$0
LIMITS FROM:	HARWIN DR. AT SHARPSTOWN DITCH			TO: .				$312,000
NBI NUMBERS:	121020B30601001						9/2004	$312,000
HOUSTON	HARRIS	CS	0912-70-906	0.117		C		$0
DESCRIPTION:	REPLACE BRIDGE (NBI#12102B44185014)							$0
LIMITS FROM:	MEMORIAL DR. AT BUFFALO BAYOU			TO: .				$4,490,000
NBI NUMBERS:	121020B44185014						11/2004	$4,490,000
HOUSTON	HARRIS	CS	0912-70-913	0.11		C		$0
DESCRIPTION:	REPLACE BRIDGE (NBI#102B25401002)							$0
LIMITS FROM:	FRANKLIN ST. AT BUFFALO BAYOU			TO: .				$2,451,000
NBI NUMBERS:	121020B25401002						11/2004	$2,451,000
HOUSTON	HARRIS	CS	0912-70-914	0.208		C		$0
DESCRIPTION:	REPLACE BRIDGE (NBI#12102B40177003)							$0
LIMITS FROM:	LOCKWOOD DR. AT T&N0 RR AND			TO: WALLISVILLE RD.				$8,140,000
NBI NUMBERS:	121020B40177003						11/2004	$8,140,000

PROJECT HAS ADVANCED TO A HIGHER AUTHORIZATION.

CATEGORY 6 - OFF-SYSTEM STRUCTURE REPLACEMENT AND REHABILITATION

DISTRICT	COUNTY	HWY NO	CONT-SECT-JOB	LENGTH MILES	SCHED DT	LEVEL OF AUTHORITY	OTHER CATEGORIES DATE OF LATEST	OTHER PARTICIPATION OTHER CAT FUNDS CATEGORY 6 FUNDS ESTEST CONST COST
HOUSTON	HARRIS	CS	0912-70-916	0.069		C		$0
DESCRIPTION:	REPLACE 2 BRIDGES (NBI#'S 12102B44185019 & 12102B44185020)							$0
LIMITS FROM:	MEMORIAL DR EB & WB AT HOUSTON AVE			TO: .				$1,236,000
NBI NUMBERS:	121020B44185019; 121020B44185020						11/2004	$1,236,000
HOUSTON	HARRIS	CS	0912-70-917	0.12		C		$0
DESCRIPTION:	REPLACE BRIDGE (NBI# 12102B59009002)							$0
LIMITS FROM:	SHEPHERD DR. AT BUFFALO BAYOU			TO: .				$4,052,000
NBI NUMBERS:	121020B59009002						11/2004	$4,052,000
HOUSTON	GALVESTON	CR	0912-73-114	0.062		C		$0
DESCRIPTION:	REPLACE BRIDGE							$0
LIMITS FROM:	MCKAY ROAD AT DRAINAGE DITCH			TO: .				$226,000
NBI NUMBERS:	120850AA0112002						9/2004	$226,000
HOUSTON	GALVESTON	CS	0912-73-904	0.67		C		$0
DESCRIPTION:	REHABILITATE BRIDGE							$0
LIMITS FROM:	SEAWOLF PARKWAY AT PELICAN ISLAND			TO: CHANNEL				$3,000,000
NBI NUMBERS:	120850B00790001						11/2004	$3,000,000
HOUSTON	GALVESTON	CR	0912-73-912	0.001		C		$0
DESCRIPTION:	REPLACE BRIDGE							$0
LIMITS FROM:	MCFARLAND ROAD AT DICKINSON BAYOU			TO: .				$528,000
NBI NUMBERS:	120850E00003002						12/2004	$528,000
HOUSTON	GALVESTON	CR	0912-73-914	0.117		C		$0
DESCRIPTION:	REPLACE BRIDGE							$0
LIMITS FROM:	CALDER ROAD AT BORDEN GULLY			TO: .				$2,129,000
NBI NUMBERS:	120850E00025016						9/2004	$2,129,000
HOUSTON	FORT BEND	CS	0912-34-940	0.001		C		$0
DESCRIPTION:	REPLACE BRIDGE AND APPROACHES							$0
LIMITS FROM:	W ALKIRE LAKE RD AT HORSESHOE LAKE			TO: .				$851,000
NBI NUMBERS:	120800H00015001						11/2004	$851,000
HOUSTON	HARRIS	CS	0912-71-915	0.001		C		$0
DESCRIPTION:	REPLACE BRIDGE							$0
LIMITS FROM:	N. WAYSIDE RD AT HALLS BAYOU			TO: .				$1,122,000
NBI NUMBERS:	121020B67433001						11/2004	$1,122,000
HOUSTON	HARRIS	CR	0912-71-626	0.1		C		$0
DESCRIPTION:	REPLACE BRIDGE							$0
LIMITS FROM:	MICHIGAN-CANNIFF AT HCFCD DITCH			TO: .				$339,000
NBI NUMBERS:	121020H44585001						3/2005	$339,000
				HOUSTON TOTAL:				$0
				174 PROJECTS				$0
								$124,694,495
								$124,694,495

PROJECT HAS ADVANCED TO A HIGHER AUTHORIZATION.

DISTRICT	COUNTY	HWY NO	CONT-SECT-JOB	LENGTH MILES	SCHED DT	LEVEL OF AUTHORITY	OTHER CATEGORIES DATE OF LATEST	OTHER PARTICIPATION OTHER CAT FUNDS CATEGORY 6 FUNDS ESTEST CONST COST
LAREDO	VAL VERDE	CS	0907-12-006	0.061	2006	C		$0
DESCRIPTION:	REPLACE BRIDGE AND APPROACHES							$0
LIMITS FROM:	ON SOUTH BEDELL AT SAN FELIPE CREEK			TO: IN DEL RIO				$228,587
NBI NUMBERS:	222330B00275003						1/2002	$228,587
LAREDO	WEBB	CR	0922-33-075	0.05	2006	C		$0
DESCRIPTION:	FOR THE CONSTRUCTION OF THE REPLACEMENT OF AN EXISTING BRIDGE							$0
LIMITS FROM:	ON MINES RD AT SAN LORENZO CREEK			TO: 19.25 MI N OF END FM 1472				$595,431
NBI NUMBERS:	222400AA0179008						1/2005	$595,431
LAREDO	DIMMIT	CR	0922-49-003	0.5	2006	C		$0
DESCRIPTION:	FOR THE CONSTRUCTION OF THE REPLACEMENT OF AN EXISTING BRIDGE							$0
LIMITS FROM:	ON CR 1936 AT DRAW			TO: 0.10 MI N OF US 277				$900,000
NBI NUMBERS:	220640AA0101001						4/2003	$900,000
LAREDO	MAVERICK	CR	0922-10-020	0.066	2007	C		$0
DESCRIPTION:	FOR THE CONSTRUCTION OF THE REPLACEMENT OF AN EXISTING BRIDGE							$0
LIMITS FROM:	ON AMISTAD RD.0.25 MI EAST OF 4TH S			TO: DRAINAGE DITCH				$200,000
NBI NUMBERS:	221590AA0114003						10/2003	$200,000
LAREDO	MAVERICK	CR	0922-10-023	0.066	2007	C		$0
DESCRIPTION:	FOR THE CONSTRUCTION OF THE REPLACEMENT OF AN EXISTING BRIDGE							$0
LIMITS FROM:	ON DAY RD. 0.12 MI EAST OF U.S. 277			TO: DRAINAGE DITCH				$160,000
NBI NUMBERS:	221590AA0101005						10/2003	$160,000
LAREDO	MAVERICK	CR	0922-10-026	0.114	2007	C		$0
DESCRIPTION:	FOR THE CONSTRUCTION OF THE REPLACEMENT OF AN EXISTING BRIDGE							$0
LIMITS FROM:	AT CANON GRANDE CK ON SILVER BRIDGE			TO: APPROXIMATELY 0.062 MI E OF US 277				$400,000
NBI NUMBERS:	221590AA0119004						10/2003	$400,000
LAREDO	MAVERICK	CR	0922-10-027	0.05	2007	C		$0
DESCRIPTION:	FOR THE CONSTRUCTION OF THE REPLACEMENT OF AN EXISTING BRIDGE							$0
LIMITS FROM:	ON MANCHA RD AT DRAINAGE DITCH			TO: 0.01 MI E OF 4TH ST				$200,000
NBI NUMBERS:	221590AA0108002						10/2003	$200,000
LAREDO	LA SALLE	CR	0922-20-008	0.071	2007	C		$0
DESCRIPTION:	FOR THE CONSTRUCTION OF THE REPLACEMENT OF AN EXISTING BRIDGE							$0
LIMITS FROM:	AT SAUZ CREEK ON HUAJUCO ROAD			TO: SOUTH OF F.M. 624				$340,000
NBI NUMBERS:	221420AA0254001						10/2003	$340,000
LAREDO	WEBB	CR	0922-33-044	0.068	2008	C		$0
DESCRIPTION:	FOR THE CONSTRUCTION OF THE REPLACEMENT OF AN EXISTING BRIDGES							$0
LIMITS FROM:	ON MINES ROAD AT CHUPADERA CREEK			TO: AMBROSIA CREEK				$1,092,000
NBI NUMBERS:	222400AA0179009; 222400AA0179010						5/2003	$1,092,000
LAREDO	WEBB	CR	0922-33-077	0.062	2008	C		$0
DESCRIPTION:	FOR THE CONSTRUCTION OF THE REPLACEMENT OF AN EXISTING BRIDGE							$0
LIMITS FROM:	AT JABONCILLO CK. ON RAICES RD			TO: 1.0 MI NORTH OF JUNCTION WITH ALAMO				$106,000
NBI NUMBERS:	222400AA0116001						5/2003	$106,000
LAREDO	WEBB	CR	0922-33-082	0.005	2008	C		$0
DESCRIPTION:	FOR THE CONSTRUCTION OF THE REPLACEMENT OF AN EXISTING BRIDGE							$0
LIMITS FROM:	ON CALLAGHAN RD @ BR OF CARRIZITOS			TO: 10.44 MILES EAST OF JCT WITH IH 35				$250,000
NBI NUMBERS:	222400AA0112009						12/1998	$250,000
LAREDO	WEBB	CR	0922-33-083	0.009	2008	C		$0
DESCRIPTION:	FOR THE CONSTRUCTION OF THE WIDENING AND/OR REHABILITATION OF A BRIDGE FACILITY							$0
LIMITS FROM:	ON CALLAGHAN RD @ BR OF CARRIZITOS			TO: 10.44 MILES EAST OF JCT WITH IH 35				$250,000
NBI NUMBERS:	222400AA0112008						12/1998	$250,000
LAREDO	WEBB	CR	0922-33-086	0.5	2008	C		$0
DESCRIPTION:	FOR THE CONSTRUCTION OF THE REPLACEMENT OF AN EXISTING BRIDGE							$0
LIMITS FROM:	ON CALLAGHAN RD @ BR OF CARRIZITOS			TO: 8.6 MI. EAST OF JUNCTION WITH IH 35				$82,500
NBI NUMBERS:	222400AA0112002						8/1999	$82,500
LAREDO	WEBB	CR	0922-33-088	0.008	2008	C		$0
DESCRIPTION:	FOR THE CONSTRUCTION OF THE REPLACEMENT OF AN EXISTING BRIDGE							$0
LIMITS FROM:	ON WRIGHT ROAD AT TEJONES CREEK			TO: 6.52 MI WEST OF JCT WITH U.S. 83				$200,000
NBI NUMBERS:	222400AA0203001						4/1999	$200,000
LAREDO	WEBB	CR	0922-33-089	0.5	2008	C		$0
DESCRIPTION:	FOR THE CONSTRUCTION OF THE REPLACEMENT OF AN EXISTING BRIDGE							$0
LIMITS FROM:	ON AGUILARES RD @ BR OF AGUA AZUL			TO: 7.0 MI. SOUTHEAST OF JCT WITH IH 35				$106,000
NBI NUMBERS:	222400AA0105001						5/2003	$106,000

PROJECT HAS ADVANCED TO A HIGHER AUTHORIZATION.

CATEGORY 6 - OFF-SYSTEM STRUCTURE REPLACEMENT AND REHABILITATION

DISTRICT	COUNTY	HWY NO	CONT-SECT-JOB	LENGTH MILES	SCHED DT	LEVEL OF AUTHORITY	OTHER CATEGORIES DATE OF LATEST	OTHER PARTICIPATION OTHER CAT FUNDS CATEGORY 6 FUNDS ESTEST CONST COST
LAREDO	WEBB	CR	0922-33-090	0.5	2008	C		$0
DESCRIPTION:	FOR THE CONSTRUCTION OF THE REPLACEMENT OF AN EXISTING BRIDGE							$0
LIMITS FROM:	ON ESPEJO-GATES RD. AT CANYON CREEK TO: 1.2 MI. WEST OF US 83							$82,500
NBI NUMBERS:	222400AA0182001						8/1999	$82,500
LAREDO	WEBB	CR	0922-33-091	0.35	2008	C		$0
DESCRIPTION:	FOR THE CONSTRUCTION OF THE REPLACEMENT OF AN EXISTING BRIDGE							$0
LIMITS FROM:	ON LAS TIENDAS RD @ TEJONES CREEK, TO: ISABEL CREEKS & PALITO BLANCO ARROY							$344,500
NBI NUMBERS:	222400AA0200004; 222400AA0200005; 222400AA0200003; 222400AA0200002						8/2001	$344,500
LAREDO	WEBB	CR	0922-33-084	0.006	2009	C		$0
DESCRIPTION:	FOR THE CONSTRUCTION OF THE REPLACEMENT OF AN EXISTING BRIDGE							$0
LIMITS FROM:	ON CALLAGHAN RD @ BR OF CARRIZITOS TO: 10.1 MILES EAST OF JCT. WITH IH 35							$200,000
NBI NUMBERS:	222400AA0112007						12/1998	$200,000
LAREDO	WEBB	CR	0922-33-085	0.005	2009	C		$0
DESCRIPTION:	FOR THE CONSTRUCTION OF THE REPLACEMENT OF AN EXISTING BRIDGE							$0
LIMITS FROM:	ON CALLAGHAN RD @ BR OF CARRIZITOS TO: 9.1 MILES EAST OF JCT. WITH I.H. 35							$225,000
NBI NUMBERS:	222400AA0112003						12/1998	$225,000
LAREDO	WEBB	CR	0922-33-092	0.067	2009	C		$0
DESCRIPTION:	FOR THE CONSTRUCTION OF THE REPLACEMENT OF AN EXISTING BRIDGE							$0
LIMITS FROM:	AT SAN JUANITA CK. ON RUBIOS RD. TO: 0.74 MI NORTH OF S.H. 359							$212,000
NBI NUMBERS:	222400AA0163001						5/2003	$212,000
LAREDO	WEBB	CR	0922-33-982	0.5	2009	C		$0
DESCRIPTION:	FOR THE CONSTRUCTION OF THE REPLACEMENT OF AN EXISTING BRIDGE							$0
LIMITS FROM:	ON LINCOLN RD(AT SALADO CREEK) TO: 11.90 MI N OF US 59							$65,840
NBI NUMBERS:	222400AA0111001						9/2004	$65,840
LAREDO	WEBB	CR	0922-33-080	0.065		C		$0
DESCRIPTION:	FOR THE CONSTRUCTION OF THE REPLACEMENT OF AN EXISTING BRIDGE							$0
LIMITS FROM:	AT BECERRA CK. ON CALLAGHAN RD. 20. TO: EAST OF JUNCTION WITH I.H. 35							$162,000
NBI NUMBERS:	222400AA0112010						5/2003	$162,000
LAREDO	WEBB	CR	0922-33-081	0.009		C		$0
DESCRIPTION:	FOR THE CONSTRUCTION OF THE REPLACEMENT OF AN EXISTING BRIDGE							$0
LIMITS FROM:	ON CALLAGHAN ROAD AT CARRIZITOS CK TO: 9.88 MI EAST OF JCT WITH I.H. 35							$155,000
NBI NUMBERS:	222400AA0112006						5/2003	$155,000
LAREDO	WEBB	CR	0922-33-929	0.5		C		$0
DESCRIPTION:	FOR THE CONSTRUCTION OF THE REPLACEMENT OF AN EXISTING BRIDGE							$0
LIMITS FROM:	ON CALLAGHAN RD AT BR OF VENADO CK TO: 4.57 MI. EAST OF JCT WITH IH 35							$82,500
NBI NUMBERS:	222400AA0112001						8/1999	$82,500
LAREDO	WEBB	CR	0922-33-934	0.5		C		$0
DESCRIPTION:	FOR THE CONSTRUCTION OF THE REPLACEMENT OF AN EXISTING BRIDGE							$0
LIMITS FROM:	ON RAICES RD. AT MESTENO CREEK TO: 5.7 MI. NORTHWEST OF ALAMO RD.							$55,000
NBI NUMBERS:	222400AA0116003						8/1999	$55,000
LAREDO	WEBB	CS	0922-33-963	0.5		C		$0
DESCRIPTION:	REPLACE BRIDGE AND APPROACHES							$0
LIMITS FROM:	ON MEADOW ST IN LAREDO AT TO: TEX-MEX RR CROSSING							$3,500,000
NBI NUMBERS:	222400B00770001						8/2001	$3,500,000
LAREDO	VAL VERDE	CS	0907-12-007	0.118		C		$0
DESCRIPTION:	REPLACE BRIDGE AND APPROACHES							$0
LIMITS FROM:	ON SPRING ST AT SAN FELIPE CREEK TO: IN DEL RIO							$342,300
NBI NUMBERS:	222330B01350008						9/1992	$342,300
LAREDO	MAVERICK	CS	0922-10-907	0.351		C		$0
DESCRIPTION:	FOR THE CONSTRUCTION OF THE WIDENING AND/OR REHABILITATION OF A BRIDGE FACILITY							$0
LIMITS FROM:	ON GARRISON ST @ RIO GRANDE RIVER TO: 0.37 MILE WEST OF F.M. 1021							$2,225,000
NBI NUMBERS:	221590B00290001						12/1998	$2,225,000
LAREDO	WEBB	CR	0922-33-905	0.066		C		$0
DESCRIPTION:	FOR THE CONSTRUCTION OF THE REPLACEMENT OF AN EXISTING BRIDGE							$0
LIMITS FROM:	ON ESPEJO-GATES RD. 5.1 MI WEST OF TO: U.S. 83, VALENZUELO CREEK							$140,000
NBI NUMBERS:	222400AA0182002						5/2003	$140,000
LAREDO	ZAVALA	CR	0922-48-900	0.086		C		$0
DESCRIPTION:	FOR THE CONSTRUCTION OF THE REPLACEMENT OF AN EXISTING BRIDGE							$0
LIMITS FROM:	AT THE NUECES RIVER ON COUNTY ROAD TO: 3.8 KM EAST OF U.S. 83							$740,000
NBI NUMBERS:	222540AA0198001						10/2003	$740,000

PROJECT HAS ADVANCED TO A HIGHER AUTHORIZATION.

DISTRICT	COUNTY	HWY NO	CONT-SECT-JOB	LENGTH MILES	SCHED DT	LEVEL OF AUTHORITY	OTHER CATEGORIES DATE OF LATEST	OTHER PARTICIPATION OTHER CAT FUNDS CATEGORY 6 FUNDS ESTEST CONST COST
LAREDO	MAVERICK	MH	8565-22-900	0.005		C		$0
DESCRIPTION:	FOR THE CONSTRUCTION OF THE WIDENING AND/OR REHABILITATION OF A BRIDGE FACILITY							$0
LIMITS FROM:	AT EAGLE PASS CK. ON RIO GRANDE ST.			TO: BETWEEN MEDINA & PIERCE STS., EAGLE PASS				$200,000
NBI NUMBERS:	221590B00540001						12/2002	$200,000
LAREDO	WEBB	CR	0922-33-013	0.027		C		$0
DESCRIPTION:	FOR THE CONSTRUCTION OF THE REPLACEMENT OF AN EXISTING OFF-SYSTEM BRIDGES							$0
LIMITS FROM:	AT MINES ROAD AT ESPADA CREEK AND			TO: ESPADA CREEK BRANCHES				$529,000
NBI NUMBERS:	222400AA0179006; 222400AA0179007; 222400AA0179005						5/2003	$529,000
LAREDO	WEBB	CR	0922-33-926	0.5		C		$0
DESCRIPTION:	FOR THE CONSTRUCTION OF THE REPLACEMENT OF AN EXISTING BRIDGE							$0
LIMITS FROM:	ON CALLAGHAN RD @ BR OF CARRIZITOS			TO: 9.67 MI. EAST OF JCT WITH IH 35				$80,000
NBI NUMBERS:	222400AA0112005						8/1999	$80,000
LAREDO	VAL VERDE	CS	0922-11-907	0.5		C		$0
DESCRIPTION:	FOR THE CONSTRUCTION OF THE REPLACEMENT OF AN EXISTING BRIDGE							$0
LIMITS FROM:	ON ACADEMY ST AT SAN FELIPE CREEK			TO: 0.10 MI NE OF PECAN AVE				$110,000
NBI NUMBERS:	222330B00005001						8/2001	$110,000
LAREDO	LA SALLE	CR	0922-20-003	0.1		C		$0
DESCRIPTION:	REPLACING BRIDGE AND APPROACHES							$0
LIMITS FROM:	ON HOLLAND DAM RD AT ALTITA CK NO 1			TO: .				$330,000
NBI NUMBERS:	221420AA0147001						10/2003	$330,000
LAREDO	WEBB	CR	0922-33-970	0.5		C		$0
DESCRIPTION:	FOR THE CONSTRUCTION OF THE REPLACEMENT OF AN EXISTING BRIDGE							$0
LIMITS FROM:	ON LINCOLN RD AT BECERRA CREEK			TO: 17.60 MI N OF US 59				$290,000
NBI NUMBERS:	222400AA0111003						8/2001	$290,000
LAREDO	WEBB	CR	0922-33-973	0.5		C		$0
DESCRIPTION:	FOR THE CONSTRUCTION OF THE REPLACEMENT OF AN EXISTING BRIDGE							$0
LIMITS FROM:	ON WORMSER RD AT DOLORES CREEK			TO: 9.8 MI SE OF EJIDO AVE				$230,000
NBI NUMBERS:	222400AA0168001						8/2001	$230,000
LAREDO	WEBB	CR	0922-33-975	0.5		C		$0
DESCRIPTION:	FOR THE CONSTRUCTION OF THE REPLACEMENT OF AN EXISTING BRIDGE							$0
LIMITS FROM:	ON MANGANA HEIN RD AT BECERRA CREEK			TO: 4.25 MI SE OF US 83				$200,000
NBI NUMBERS:	222400AA0166003						8/2001	$200,000
LAREDO	WEBB	CS	0922-33-983	0.5		C		$0
DESCRIPTION:	FOR THE CONSTRUCTION OF THE REPLACEMENT OF AN EXISTING BRIDGE							$0
LIMITS FROM:	ON SANCHEZ-GUSTAVUS AT ZACATE CREEK			TO: 0.35 MI E OF IH-35				$390,000
NBI NUMBERS:	222400B01125001						8/2001	$390,000
LAREDO	WEBB	CS	0922-33-990	0.01		C		$0
DESCRIPTION:	FOR THE CONSTRUCTION OF THE WIDENING AND/OR REHABILITATION							$0
LIMITS FROM:	CONVENT AVE AT RIO GRANDE RIVER			TO: 0.30 MI S OF BORDER STATION				$3,400,000
NBI NUMBERS:	222400B00250001						10/2001	$3,400,000
				LAREDO TOTAL:				$0
				40 PROJECTS				$0
								$19,401,158
								$19,401,158

PROJECT HAS ADVANCED TO A HIGHER AUTHORIZATION.

CATEGORY 6 - OFF-SYSTEM STRUCTURE REPLACEMENT AND REHABILITATION

DISTRICT	COUNTY	HWY NO	CONT-SECT-JOB	LENGTH MILES	SCHED DT	LEVEL OF AUTHORITY	OTHER CATEGORIES DATE OF LATEST ESTEST	OTHER PARTICIPATION OTHER CAT FUNDS CATEGORY 6 FUNDS CONST COST
LUBBOCK	SWISHER	CR	0905-17-903	0.001	2009	C		$0
DESCRIPTION:	REPLACE BRIDGE AND APPROACHES							$0
LIMITS FROM:	COUNTY ROAD 193			TO: OVER TULE CREEK				$178,403
NBI NUMBERS:	052190AA0193007						3/2005	$178,403
LUBBOCK	SWISHER	CR	0905-17-904	0.001	2009	C		$0
DESCRIPTION:	REPLACE BRIDGE AND APPROACHES							$0
LIMITS FROM:	COUNTY ROAD 180			TO: OVER TULE CREEK				$203,053
NBI NUMBERS:	052190AA0180001						3/2005	$203,053
LUBBOCK	CROSBY	CR	0905-21-004	0.001	2009	C		$0
DESCRIPTION:	REPLACE BRIDGE AND APPROACHES							$0
LIMITS FROM:	CR 267 @ AT TRIB SALT FK BRAZOS RIV			TO: AND LAKE CREEK				$187,053
NBI NUMBERS:	050540AA0267002						3/2005	$187,053
LUBBOCK	HALE	CS	0905-12-900	0.001		C		$0
DESCRIPTION:	REPLACE BRIDGE AND APPROACHES							$0
LIMITS FROM:	RUNNING WATER DRAW AT ENNIS STREET			TO: 0.4 MILE SOUTH OF US 70				$124,133
NBI NUMBERS:	050960B00185001						3/2005	$124,133
LUBBOCK	GARZA	CR	0905-15-901	0.001		C		$0
DESCRIPTION:	REPLACE BRIDGE AND APPROACHES							$0
LIMITS FROM:	COUNTY ROAD 147			TO: OVER GRIFFIN CREEK				$130,703
NBI NUMBERS:	050860AA0147002						3/2005	$130,703
				LUBBOCK TOTAL:				$0
				5 PROJECTS				$0
								$823,345
								$823,345

PROJECT HAS ADVANCED TO A HIGHER AUTHORIZATION.

DISTRICT	COUNTY	HWY NO	CONT-SECT-JOB	LENGTH MILES	SCHED DT	LEVEL OF AUTHORITY	OTHER CATEGORIES DATE OF LATEST	OTHER PARTICIPATION OTHER CAT FUNDS CATEGORY 6 FUNDS ESTEST CONST COST
LUFKIN	POLK	CR	0911-04-040	0.1	2006	C		$0
DESCRIPTION:	BRIDGE REPLACEMENT							$0
LIMITS FROM:	HERB COLLINS RD @ DABBS CREEK			TO: .				$150,000
NBI NUMBERS:111870AA0262001							10/2003	$150,000
LUFKIN	POLK	CR	0911-04-041	0.1	2006	C		$0
DESCRIPTION:	BRIDGE REPLACEMENT							$0
LIMITS FROM:	NETTLES CEMETERY RD/KELLEY RD			TO: @ MENARD CREEK RELIEF				$140,000
NBI NUMBERS:111870AA0329002							10/2003	$140,000
LUFKIN	SAN JACINTO	CR	0911-07-035	0.062	2006	C		$0
DESCRIPTION:	REPLACE BRIDGES AND APPROACHES							$0
LIMITS FROM:	ROCKY CREEK DRIVE @ ROCKY CREEK			TO: .				$211,000
NBI NUMBERS:112040AA0179001; 112040AA0348001							11/2004	$211,000
LUFKIN	ANGELINA	CR	0911-38-059	0.1	2006	C		$0
DESCRIPTION:	REPLACE BRIDGE AND APPROACHES							$0
LIMITS FROM:	CR 135/JACK NERREN RD			TO: @ DORTY CREEK				$206,800
NBI NUMBERS:110030AA0199001							3/2003	$206,800
LUFKIN	TRINITY	CR	0911-40-017	0.1	2006	C		$0
DESCRIPTION:	REPLACE BRIDGE AND APPROACHES							$0
LIMITS FROM:	GLENDALE-HOLLY RD			TO: @ TRIB OF LITTLE WHITE ROCK				$250,000
NBI NUMBERS:112280AA0112001							5/2002	$250,000
LUFKIN	TRINITY	CR	0911-40-022	0.1	2006	C		$0
DESCRIPTION:	BRIDGE REPLACEMENT							$0
LIMITS FROM:	ZION HILL CEMETERY RD			TO: @ TRIB OF LITTLE WHITE ROCK CREEK				$140,000
NBI NUMBERS:112280AA0110001							10/2003	$140,000
LUFKIN	TRINITY	CR	0911-40-023	0.1	2006	C		$0
DESCRIPTION:	BRIDGE REPLACEMENT							$0
LIMITS FROM:	ROSSER LANE			TO: @ TRIB OF LITTLE WHITE ROCK CREEK				$140,000
NBI NUMBERS:112280AA0125001							10/2003	$140,000
LUFKIN	NACOGDOCHES	CR	0911-08-907	0.01	2007	C		$0
DESCRIPTION:	BRIDGE REPLACEMENT							$0
LIMITS FROM:	CR 161 AT TRIB OF NACONICHE CR #001			TO: .				$120,000
NBI NUMBERS:111740AA0161001							8/2001	$120,000
LUFKIN	NACOGDOCHES	CR	0911-08-908	0.1	2007	C		$0
DESCRIPTION:	BRIDGE REPLACEMENT							$0
LIMITS FROM:	CR 510 AT ANGELINA RIVER #002			TO: .				$750,000
NBI NUMBERS:111740AA0510002							8/2001	$750,000
LUFKIN	SABINE	CR	0911-29-027	0.2	2007	C		$0
DESCRIPTION:	REPLACE BRIDGE AND APPROACHES							$0
LIMITS FROM:	COUNTY ROAD 553 AT POMPANAUGH CREEK			TO: .				$224,000
NBI NUMBERS:112020AA0553001							11/2004	$224,000
LUFKIN	SABINE	CR	0911-29-028	0.2	2007	C		$0
DESCRIPTION:	REPLACE BRIDGE AND APPROACHES							$0
LIMITS FROM:	COUNTY ROAD 428 AT BEAR CREEK			TO: .				$167,000
NBI NUMBERS:112020AA0428001							11/2004	$167,000
LUFKIN	SABINE	CR	0911-29-902	0.1	2007	C		$0
DESCRIPTION:	BRIDGE REPLACEMENT							$0
LIMITS FROM:	CR 180 AT MADDOX CREEK #001			TO: .				$180,000
NBI NUMBERS:112020AA0180001							11/2004	$180,000
LUFKIN	SAN AUGUSTI	CR	0911-30-021	0.1	2007	C		$0
DESCRIPTION:	BRIDGE REPLACEMENT							$0
LIMITS FROM:	CR 172 AT CHIAMON BAYOU #001			TO: .				$218,000
NBI NUMBERS:112030AA0172001							11/2004	$218,000
LUFKIN	SAN AUGUSTI	CR	0911-30-022	0.1	2007	C		$0
DESCRIPTION:	BRIDGE REPLACEMENT							$0
LIMITS FROM:	CR 209 AT HARVEY CREEK #001			TO: .				$154,000
NBI NUMBERS:112030AA0209001							11/2000	$154,000
LUFKIN	SHELBY	CR	0911-39-930	0.1	2007	C		$0
DESCRIPTION:	BRIDGE REPLACEMENT							$0
LIMITS FROM:	CR 386 AT FLAT FORK CREEK #005			TO: .				$210,000
NBI NUMBERS:112100AA0386005							11/2004	$210,000

PROJECT HAS ADVANCED TO A HIGHER AUTHORIZATION.

DISTRICT	COUNTY	HWY NO	CONT-SECT-JOB	LENGTH MILES	SCHED DT	LEVEL OF AUTHORITY	OTHER CATEGORIES DATE OF LATEST ESTEST CONST COST	OTHER PARTICIPATION OTHER CAT FUNDS CATEGORY 6 FUNDS
LUFKIN	POLK	CR	0911-04-900	0.1	2008	C		$0
DESCRIPTION:	REPLACE BRIDGE AND APPROACHES							$0
LIMITS FROM:	HOWELL RD. AT PACES CREEK			TO:	.___STR.001			$180,000
NBI NUMBERS:111870AA0182001							10/2003	$180,000
LUFKIN	POLK	CR	0911-04-903	0.1	2008	C		$0
DESCRIPTION:	REPLACE BRIDGE AND APPROACHES							$0
LIMITS FROM:	CR 224 AT TRIB OF NECHES RIVER			TO:	. STR.001			$180,000
NBI NUMBERS:111870AA0224001							10/2003	$180,000
LUFKIN	HOUSTON	CR	0911-28-911	0.1	2008	C		$0
DESCRIPTION:	REPLACE BRIDGE AND APPROACHES							$0
LIMITS FROM:	CR 307 @ TRIB OF WHITE ROCK CREEK			TO:	.			$188,000
NBI NUMBERS:111140AA0307001							11/1999	$188,000
LUFKIN	SABINE	CR	0911-29-901	0.1	2008	C		$0
DESCRIPTION:	BRIDGE REPLACEMENT							$0
LIMITS FROM:	CR 132 AT CORSEY CREEK #001			TO:	.			$140,000
NBI NUMBERS:112020AA0132001							10/2003	$140,000
LUFKIN	SABINE	CR	0911-29-905	0.1	2008	C		$0
DESCRIPTION:	REPLACE BRIDGE ADN APPROACHES							$0
LIMITS FROM:	HOWARD HILL RD. AT HOG BRANCH CREEK			TO:	. #001			$140,000
NBI NUMBERS:112020AA0248001							10/2003	$140,000
LUFKIN	SAN AUGUSTI	CR	0911-30-901	0.001	2008	C		$0
DESCRIPTION:	REPLACE BRIDGE AND APPROACHES							$0
LIMITS FROM:	CR 162 AT AYISH BAYOU			TO:	.			$180,000
NBI NUMBERS:112030AA0162001							10/2004	$180,000
LUFKIN	SAN AUGUSTI	CR	0911-30-906	0.1	2008	C		$0
DESCRIPTION:	BRIDGE REPLACEMENT							$0
LIMITS FROM:	CR 111 AT LITTLE IRON ORE CREEK #00			TO:	.			$170,000
NBI NUMBERS:112030AA0111001							10/2003	$170,000
LUFKIN	ANGELINA	CR	0911-38-902	0.1	2008	C		$0
DESCRIPTION:	.							$0
LIMITS FROM:	CR 102 AT BOWMAN CREEK			TO:	.			$220,000
NBI NUMBERS:110030AA0102001							11/2004	$220,000
LUFKIN	ANGELINA	CR	0911-38-903	0.1	2008	C		$0
DESCRIPTION:	REPLACE BRIDGE AND APPROACHES							$0
LIMITS FROM:	CR 54C/ CSPR COVE AT JACK CREEK			TO:	.__STR.002			$220,000
NBI NUMBERS:110030AA0502002							10/2003	$220,000
LUFKIN	SHELBY	CR	0911-39-913	0.1	2008	C		$0
DESCRIPTION:	BRIDGE REPLACEMENT							$0
LIMITS FROM:	CR 174 AT SHOAT CREEK #002			TO:	.			$140,000
NBI NUMBERS:112100AA0174002							10/2003	$140,000
LUFKIN	SHELBY	CR	0911-39-918	0.1	2008	C		$0
DESCRIPTION:	BRIDGE REPLACEMENT							$0
LIMITS FROM:	CR 237 AT ATTOYAC BAYOU #001			TO:	.			$150,000
NBI NUMBERS:112100AA0237001							10/2003	$150,000
LUFKIN	SHELBY	CR	0911-39-923	0.1	2008	C		$0
DESCRIPTION:	BRIDGE REPLACEMENT							$0
LIMITS FROM:	CR 290 AT TRIB OF TENEHA CREEK #002			TO:	.			$150,000
NBI NUMBERS:112100AA0290001							10/2003	$150,000
LUFKIN	TRINITY	CR	0911-40-901	0.1	2008	C		$0
DESCRIPTION:	REPLACE BRIDGE AND APPROACHES							$0
LIMITS FROM:	CEDAR RD. AT NORTH FORK CEDAR CREEK			TO:	. #001			$180,000
NBI NUMBERS:112280AA0174001							10/2003	$180,000
LUFKIN	POLK	CR	0911-04-901	0.1	2009	C		$0
DESCRIPTION:	REPLACE BRIDGE AND APPROACHES							$0
LIMITS FROM:	BERING RD. AT LONG KING CREEK REL.			TO:	.____STR.002			$180,000
NBI NUMBERS:111870AA0191002							10/2003	$180,000
LUFKIN	POLK	CR	0911-04-902	0.1	2009	C		$0
DESCRIPTION:	REPLACE BRIDGE AND APPROACHES							$0
LIMITS FROM:	BERING RD. AT LONG KING CREEK			TO:	. STR.003			$300,000
NBI NUMBERS:111870AA0191003							10/2003	$300,000

PROJECT HAS ADVANCED TO A HIGHER AUTHORIZATION.

DISTRICT	COUNTY	HWY NO	CONT-SECT-JOB	LENGTH MILES	SCHED DT	LEVEL OF AUTHORITY	OTHER CATEGORIES DATE OF LATEST	OTHER PARTICIPATION OTHER CAT FUNDS CATEGORY 6 FUNDS ESTEST CONST COST
LUFKIN	POLK	CR	0911-04-905	0.062	2009	C		$0
DESCRIPTION:	REPLACE BRIDGE AND APPROACHES							$0
LIMITS FROM:	CR 159 AT MUD CREEK			TO: .				$140,000
NBI NUMBERS:111870AA0159001							10/2003	$140,000
LUFKIN	POLK	CR	0911-04-917	0.1	2009	C		$0
DESCRIPTION:	BRIDGE REPLACEMENT							$0
LIMITS FROM:	CR 156 AT SANDY CREEK_#001			TO: .				$140,000
NBI NUMBERS:111870AA0156001							10/2003	$140,000
LUFKIN	POLK	CR	0911-04-920	0.1	2009	C		$0
DESCRIPTION:	BRIDGE REPLACEMENT							$0
LIMITS FROM:	CR 196 AT TRIB OF BEAR CREEK_#001			TO: .				$140,000
NBI NUMBERS:111870AA0196001							10/2003	$140,000
LUFKIN	POLK	CR	0911-04-924	0.1	2009	C		$0
DESCRIPTION:	BRIDGE REPLACEMENT							$0
LIMITS FROM:	CR 239 AT CANEY CREEK #001			TO: .				$140,000
NBI NUMBERS:111870AA0239001							10/2003	$140,000
LUFKIN	POLK	CR	0911-04-926	0.1	2009	C		$0
DESCRIPTION:	BRIDGE REPLACEMENT							$0
LIMITS FROM:	CR 244 AT KENNEDY CREEK #002			TO: .				$161,000
NBI NUMBERS:111870AA0244002							11/2004	$161,000
LUFKIN	SAN JACINTO	CR	0911-07-900	0.1	2009	C		$0
DESCRIPTION:	REPLACE BRIDGE AND APPROACHES							$0
LIMITS FROM:	WINFREY RD. AT TRIB OF MCCOMBS CR.			TO: . #001				$140,000
NBI NUMBERS:112040AA0215001							10/2003	$140,000
LUFKIN	HOUSTON	CR	0911-28-903	0.1	2009	C		$0
DESCRIPTION:	REPLACE BRIDGE AND APPROACHES							$0
LIMITS FROM:	CR 169 @ NECHES RIVER RELIEF			TO: .				$422,000
NBI NUMBERS:111140AA0169001							11/1999	$422,000
LUFKIN	HOUSTON	CR	0911-28-904	0.1	2009	C		$0
DESCRIPTION:	REPLACE BRIDGE AND APPROACHES							$0
LIMITS FROM:	CR 4025 AT GAIL CREEK RELIEF			TO: .___STR.001				$140,000
NBI NUMBERS:111140AA0334001							10/2003	$140,000
LUFKIN	HOUSTON	CR	0911-28-905	0.1	2009	C		$0
DESCRIPTION:	REPLACE BRIDGE AND APPROACHES							$0
LIMITS FROM:	CR 228 @ TRIB OF COOK BRANCH			TO: .				$138,600
NBI NUMBERS:111140AA0228001							3/2003	$138,600
LUFKIN	HOUSTON	CR	0911-28-907	0.1	2009	C		$0
DESCRIPTION:	REPLACE BRIDGE AND APPROACHES							$0
LIMITS FROM:	CR 278 @ HURRICANE BAYOU			TO: .				$184,000
NBI NUMBERS:111140AA0278001							11/1999	$184,000
LUFKIN	HOUSTON	CR	0911-28-914	0.1	2009	C		$0
DESCRIPTION:	REPLACE BRIDGE AND APPROACHES							$0
LIMITS FROM:	CR 352 @ LOST CREEK			TO: .				$233,200
NBI NUMBERS:111140AA0352001							3/2003	$233,200
LUFKIN	SABINE	CR	0911-29-903	0.1	2009	C		$0
DESCRIPTION:	REPLACE BRIDGE AND APPROACHES							$0
LIMITS FROM:	CHAMBERS RD. AT DORSEY BRANCH			TO: . STR.001				$200,000
NBI NUMBERS:112020AA0102001							10/2003	$200,000
LUFKIN	SABINE	CR	0911-29-904	0.1	2009	C		$0
DESCRIPTION:	BRIDGE REPLACEMENT							$0
LIMITS FROM:	CR 229 AT TEBO CREEK #001			TO: .				$140,000
NBI NUMBERS:112020AA0229001							10/2003	$140,000
LUFKIN	SABINE	CR	0911-29-906	0.1	2009	C		$0
DESCRIPTION:	BRIDGE REPLACEMENT							$0
LIMITS FROM:	CR 251 AT HOUSEN BAYOU TRIB #002			TO: .				$132,000
NBI NUMBERS:112020AA0251002							11/2000	$132,000
LUFKIN	SABINE	CR	0911-29-910	0.1	2009	C		$0
DESCRIPTION:	REPLACE BRIDGE ADN APPROACHES							$0
LIMITS FROM:	SPRINGHILL RD. AT PACE CREEK #003			TO: .				$140,000
NBI NUMBERS:112020AA0250003							10/2003	$140,000

PROJECT HAS ADVANCED TO A HIGHER AUTHORIZATION.

DISTRICT	COUNTY	HWY NO	CONT-SECT-JOB	LENGTH MILES	SCHED DT	LEVEL OF AUTHORITY	OTHER CATEGORIES DATE OF LATEST ESTEST CONST COST	OTHER PARTICIPATION OTHER CAT FUNDS CATEGORY 6 FUNDS
LUFKIN	SAN AUGUSTI	CR	0911-30-018	0.1	2009	C		$0
DESCRIPTION:	BRIDGE REPLACEMENT							$0
LIMITS FROM:	CR 101 AT AYYOYAC BAYOU TRIB #001			TO: .				$140,000
NBI NUMBERS:112030AA0101001							10/2003	$140,000
LUFKIN	SAN AUGUSTI	CR	0911-30-023	0.1	2009	C		$0
DESCRIPTION:	BRIDGE REPLACEMENT							$0
LIMITS FROM:	CR 223 AT HARVEY CREEK #002			TO: .				$145,000
NBI NUMBERS:112030AA0223002							10/2003	$145,000
LUFKIN	SAN AUGUSTI	CR	0911-30-900	0.1	2009	C		$0
DESCRIPTION:	REPLACE BRIDGE AND APPROACHES							$0
LIMITS FROM:	CR 254 AT NICIPER CREEK #001			TO: .				$200,000
NBI NUMBERS:112030AA0118001							10/2003	$200,000
LUFKIN	ANGELINA	CR	0911-38-900	0.1	2009	C		$0
DESCRIPTION:	REPLACE BRIDGE AND APPROACHES							$0
LIMITS FROM:	CR54C/CSPR COVE AT TRIB OF JACK CR			TO: .____STR.001				$140,000
NBI NUMBERS:110030AA0502001							10/2003	$140,000
LUFKIN	SHELBY	CR	0911-39-903	0.1	2009	C		$0
DESCRIPTION:	REPLACE BRIDGE AND APPROACHES							$0
LIMITS FROM:	CR 4855 AT BYFIELD CREEK #001			TO: .				$140,000
NBI NUMBERS:112100AA0254001							10/2003	$140,000
LUFKIN	SHELBY	CR	0911-39-912	0.1	2009	C		$0
DESCRIPTION:	BRIDGE REPLACEMENT							$0
LIMITS FROM:	CR 174 AT SPINNEY CREEK #001			TO: .				$140,000
NBI NUMBERS:112100AA0174001							10/2003	$140,000
LUFKIN	SHELBY	CR	0911-39-919	0.1	2009	C		$0
DESCRIPTION:	BRIDGE REPLACEMENT							$0
LIMITS FROM:	CR 237 AT ATTOYAC BAYOU RELIEF #002			TO: .				$150,000
NBI NUMBERS:112100AA0237002							10/2003	$150,000
LUFKIN	SHELBY	CR	0911-39-920	0.1	2009	C		$0
DESCRIPTION:	BRIDGE REPLACEMENT							$0
LIMITS FROM:	CR 237 AT TRIB OF ATTOYAC BAYOU #00			TO: .				$150,000
NBI NUMBERS:112100AA0237003							10/2003	$150,000
LUFKIN	SHELBY	CR	0911-39-926	0.1	2009	C		$0
DESCRIPTION:	BRIDGE REPLACEMENT							$0
LIMITS FROM:	CR 310 AT FLAT FORK CREEK #001			TO: .				$180,000
NBI NUMBERS:112100AA0310001							10/2003	$180,000
LUFKIN	SHELBY	CR	0911-39-927	0.1	2009	C		$0
DESCRIPTION:	BRIDGE REPLACEMENT							$0
LIMITS FROM:	CR 350 AT RISINGER CREEK #001			TO: .				$140,000
NBI NUMBERS:112100AA0350001							10/2003	$140,000
LUFKIN	SHELBY	CR	0911-39-928	0.1	2009	C		$0
DESCRIPTION:	BRIDGE REPLACEMENT							$0
LIMITS FROM:	CR 356 AT LIGHTFOOT CREEK #001			TO: .				$140,000
NBI NUMBERS:112100AA0356001							10/2003	$140,000
LUFKIN	SHELBY	CR	0911-39-929	0.1	2009	C		$0
DESCRIPTION:	BRIDGE REPLACEMENT							$0
LIMITS FROM:	CR 362 AT MCFADDEN CREEK #001			TO: .				$140,000
NBI NUMBERS:112100AA0362001							10/2003	$140,000
LUFKIN	POLK	CR	0911-04-034	0.062		C		$0
DESCRIPTION:	REPLACE BRIDGE AND APPROACHES							$0
LIMITS FROM:	CR 366 BLUEWATER RD. OVER BLUE BRAN			TO: .				$135,000
NBI NUMBERS:111870AA0366002							5/2002	$135,000
LUFKIN	POLK	CR	0911-04-904	0.1		C		$0
DESCRIPTION:	REPLACE BRIDGE AND APPROACHES							$0
LIMITS FROM:	ON CR 191 AT BURNETT CREEK			TO: .				$165,000
NBI NUMBERS:111870AA0191001							5/2002	$165,000
LUFKIN	POLK	CR	0911-04-907	0.1		C		$0
DESCRIPTION:	REPLACE BRIDGE AND APPROACHES							$0
LIMITS FROM:	JACK PATE RD. AT TRIB OF MCMANUS CR			TO: .__STR.002				$140,000
NBI NUMBERS:111870AA0232002							10/2003	$140,000

PROJECT HAS ADVANCED TO A HIGHER AUTHORIZATION.

DISTRICT	COUNTY	HWY NO	CONT-SECT-JOB	LENGTH MILES	SCHED DT	LEVEL OF AUTHORITY	OTHER CATEGORIES DATE OF LATEST	OTHER PARTICIPATION OTHER CAT FUNDS CATEGORY 6 FUNDS ESTEST CONST COST
LUFKIN	POLK	CR	0911-04-908	0.1		C		$0
DESCRIPTION:	REPLACE BRIDGE AND APPROACHES							$0
LIMITS FROM:	JACK STATION RD. AT KENNEDY CREEK			TO: .	STR.001			$140,000
NBI NUMBERS:111870AA0245001							10/2003	$140,000
LUFKIN	HOUSTON	CR	0911-28-017	0.1		C		$0
DESCRIPTION:	REPLACE BRIDGE AND APPROACHES							$0
LIMITS FROM:	CR 143 @ RICH CREEK			TO: .				$176,000
NBI NUMBERS:111140AA0143001							3/2003	$176,000
LUFKIN	HOUSTON	CR	0911-28-920	0.1		C		$0
DESCRIPTION:	BRIDGE REPLACEMENT							$0
LIMITS FROM:	CR 314 AT TRIB OF WHITE ROCK CREEK_			TO: .				$140,000
NBI NUMBERS:111140AA0314001							10/2003	$140,000
LUFKIN	SABINE	CR	0911-29-900	0.1		C		$0
DESCRIPTION:	BRIDGE REPLACEMENT							$0
LIMITS FROM:	CR 101 AT PATROON BAYOU #001			TO: .				$500,000
NBI NUMBERS:112020AA0101001							11/2000	$500,000
LUFKIN	SABINE	CR	0911-29-908	0.1		C		$0
DESCRIPTION:	BRIDGE REPLACEMENT							$0
LIMITS FROM:	CR 539 AT ROCK CREEK #001			TO: .				$132,000
NBI NUMBERS:112020AA0539001							11/2000	$132,000
LUFKIN	SABINE	CR	0911-29-911	0.1		C		$0
DESCRIPTION:	REPLACE BRIDGE AND APPROACHES							$0
LIMITS FROM:	M WILLIAMS DRIVE AT DEVILS FORD CR			TO: .	#001			$180,000
NBI NUMBERS:112020AA0566001							10/2003	$180,000
LUFKIN	SAN AUGUSTI	CR	0911-30-019	0.031		C		$0
DESCRIPTION:	.							$0
LIMITS FROM:	CR 107 @ VENADO CREEK			TO: .				$150,000
NBI NUMBERS:112030AA0107001							3/2003	$150,000
LUFKIN	SAN AUGUSTI	CR	0911-30-020	0.1		C		$0
DESCRIPTION:	BRIDGE REPLACEMENT							$0
LIMITS FROM:	CR 107 AT VENADO CREEK #002			TO: .				$140,000
NBI NUMBERS:112030AA0107002							10/2003	$140,000
LUFKIN	ANGELINA	CR	0911-38-908	0.1		C		$0
DESCRIPTION:	BRIDGE REPLACEMENT							$0
LIMITS FROM:	CR 130 AT BODEN CREEK #002			TO: .				$140,000
NBI NUMBERS:110030AA0130002							10/2003	$140,000
LUFKIN	SHELBY	CR	0911-39-921	0.1		C		$0
DESCRIPTION:	BRIDGE REPLACEMENT							$0
LIMITS FROM:	CR 255 AT TRIB OF FLAT FORK CREEK #			TO: .				$150,000
NBI NUMBERS:112100AA0255001							10/2003	$150,000
LUFKIN	SHELBY	CR	0911-39-922	0.1		C		$0
DESCRIPTION:	BRIDGE REPLACEMENT							$0
LIMITS FROM:	CR 265 AT FLAT FORK CREEK #001			TO: .				$160,000
NBI NUMBERS:112100AA0265001							10/2003	$160,000
LUFKIN	SHELBY	CR	0911-39-931	0.1		C		$0
DESCRIPTION:	BRIDGE REPLACEMENT							$0
LIMITS FROM:	CR 435 AT STRAW CREEK #001			TO: .				$140,000
NBI NUMBERS:112100AA0435001							10/2003	$140,000
LUFKIN	SHELBY	CR	0911-39-933	0.1		C		$0
DESCRIPTION:	BRIDGE REPLACEMENT							$0
LIMITS FROM:	CR 479 AT DRY CREEK #001			TO: .				$140,000
NBI NUMBERS:112100AA0479001							10/2003	$140,000
LUFKIN	POLK	CR	0911-04-028	0.062		C		$0
DESCRIPTION:	REPLACE BRIDGE AND APPROACHES							$0
LIMITS FROM:	ON CR 232 AT MC MANUS CREEK			TO: .				$150,000
NBI NUMBERS:111870AA0232001							10/2003	$150,000
LUFKIN	POLK	CR	0911-04-912	0.062		C		$0
DESCRIPTION:	REPLACE BRIDGE AND APPROACHES							$0
LIMITS FROM:	CR 329 KELLEY RD. OVER BEACH CREEK			TO: .				$160,000
NBI NUMBERS:111870AA0329001							10/2003	$160,000

PROJECT HAS ADVANCED TO A HIGHER AUTHORIZATION.

DISTRICT	COUNTY	HWY NO	CONT-SECT-JOB	LENGTH MILES	SCHED DT	LEVEL OF AUTHORITY	OTHER CATEGORIES DATE OF LATEST ESTEST	OTHER PARTICIPATION OTHER CAT FUNDS CATEGORY 6 FUNDS CONST COST
LUFKIN	POLK	CR	0911-04-925	0.1		C		$0
DESCRIPTION:	BRIDGE REPLACEMENT							$0
LIMITS FROM:	CR 240 AT CANEY CREEK #002			TO: .				$140,000
NBI NUMBERS:111870AA0240002							10/2003	$140,000
LUFKIN	POLK	CR	0911-04-930	0.01		C		$0
DESCRIPTION:	BRIDGE REPLACEMENT							$0
LIMITS FROM:	DARDEN RD AT TRIB OF CANEY CREEK			TO: .				$100,000
NBI NUMBERS:111870AA0240001							10/2004	$100,000
LUFKIN	POLK	CR	0911-04-933	0.1		C		$0
DESCRIPTION:	BRIDGE REPLACEMENT							$0
LIMITS FROM:	CR 349 AT DRY BRANCH OF MENARD CR #			TO: .				$140,000
NBI NUMBERS:111870AA0349001							10/2003	$140,000
LUFKIN	POLK	CR	0911-04-938	0.1		C		$0
DESCRIPTION:	BRIDGE REPLACEMENT							$0
LIMITS FROM:	CR 366 AT MENARD CREEK			TO: .				$325,000
NBI NUMBERS:111870AA0366003							8/2001	$325,000
LUFKIN	POLK	CS	0911-04-939	0.1		C		$0
DESCRIPTION:	BRIDGE REPLACEMENT							$0
LIMITS FROM:	AT BEAR CREEK			TO: .				$175,000
NBI NUMBERS:111870AA2945001							8/2001	$175,000
LUFKIN	SAN JACINTO	CR	0911-07-025	0.062		C		$0
DESCRIPTION:	REPLACE BRIDGE AND APPROACHES							$0
LIMITS FROM:	ON CR 153 AT WHEATFIELD BRANCH			TO: .				$135,000
NBI NUMBERS:112040AA0153003							10/2003	$135,000
LUFKIN	NACOGDOCHES	CR	0911-08-910	0.01		C		$0
DESCRIPTION:	BRIDGE REPLACEMENT							$0
LIMITS FROM:	CR 706 AT YSELETA CREEK			TO: .				$100,000
NBI NUMBERS:111740AA0970001							10/2004	$100,000
LUFKIN	HOUSTON	CR	0911-28-900	0.1		C		$0
DESCRIPTION:	REPLACE BRIDGE AND APPROACHES							$0
LIMITS FROM:	CR 4555 AT LAKE CREEK			TO: ._____STR.001				$180,000
NBI NUMBERS:111140AA0203001							10/2003	$180,000
LUFKIN	HOUSTON	CR	0911-28-908	0.1		C		$0
DESCRIPTION:	REPLACE BRIDGE AND APPROACHES							$0
LIMITS FROM:	CR 281 @ TRIB OF BIG CREEK			TO: .				$140,000
NBI NUMBERS:111140AA0281001							10/2003	$140,000
LUFKIN	HOUSTON	CR	0911-28-928	0.01		C		$0
DESCRIPTION:	BRIDGE REPLACEMENT							$0
LIMITS FROM:	CR 154 AT SAN PEDRO CREEK #003			TO: .				$185,000
NBI NUMBERS:111140AA0154003							8/2001	$185,000
LUFKIN	HOUSTON	CR	0911-28-929	0.01		C		$0
DESCRIPTION:	BRIDGE REPLACEMENT							$0
LIMITS FROM:	CR 305 AT DUTCH SMITH CREEK #001			TO: .				$140,000
NBI NUMBERS:111140AA0305001							10/2003	$140,000
LUFKIN	HOUSTON	CR	0911-28-930	0.01		C		$0
DESCRIPTION:	BRIDGE REPLACEMENT							$0
LIMITS FROM:	CR 4740 AT HAGER CREEK			TO: .				$180,000
NBI NUMBERS:111140AA0172002							10/2004	$180,000
LUFKIN	SABINE	CR	0911-29-912	0.1		C		$0
DESCRIPTION:	BRIDGE REPLACEMENT							$0
LIMITS FROM:	CR 425 AT SANDY CREEK #002			TO: .				$200,000
NBI NUMBERS:112020AA0425002							8/2001	$200,000
LUFKIN	SABINE	CR	0911-29-930	0.01		C		$0
DESCRIPTION:	BRIDGE REPLACEMENT							$0
LIMITS FROM:	CAMP SPRINGS RD AT NICKOLS CREEK			TO: .				$160,000
NBI NUMBERS:112020AA0348001							10/2004	$160,000
LUFKIN	SHELBY	CR	0911-39-908	0.1		C		$0
DESCRIPTION:	REPLACE BRIDGE AND APPROACHES							$0
LIMITS FROM:	CR 1006 AT MILL CREEK			TO: . #003				$180,000
NBI NUMBERS:112100AA0497003							10/2003	$180,000

PROJECT HAS ADVANCED TO A HIGHER AUTHORIZATION.

DISTRICT	COUNTY	HWY NO	CONT-SECT-JOB	LENGTH MILES	SCHED DT	LEVEL OF AUTHORITY	OTHER CATEGORIES DATE OF LATEST	OTHER PARTICIPATION OTHER CAT FUNDS CATEGORY 6 FUNDS ESTEST CONST COST
LUFKIN	SHELBY	CR	0911-39-914	0.1		C		$0
DESCRIPTION:	BRIDGE REPLACEMENT							$0
LIMITS FROM:	CR 206 AT HUANA CREEK TRIBUTARY #00			TO: .				$150,000
NBI NUMBERS:112100AA0206001							10/2003	$150,000
LUFKIN	SHELBY	CR	0911-39-935	0.1		C		$0
DESCRIPTION:	BRIDGE REPLACEMENT							$0
LIMITS FROM:	CR 582 AT BRADY CREEK #001			TO: .				$140,000
NBI NUMBERS:112100AA0582001							10/2003	$140,000
LUFKIN	SHELBY	CR	0911-39-940	0.01		C		$0
DESCRIPTION:	BRIDGE REPLACEMENT							$0
LIMITS FROM:	CR 4293 AT TRIB CHICKEN BAYOU			TO: .				$100,000
NBI NUMBERS:112100AA0138001							10/2004	$100,000
LUFKIN	TRINITY	CR	0911-40-013	0.065		C		$0
DESCRIPTION:	REPLACE BRIDGE AND APPROACHES							$0
LIMITS FROM:	ON CR 203 AT PINEY CREEK			TO: .				$228,800
NBI NUMBERS:112280AA0203001							3/2003	$228,800
LUFKIN	TRINITY	CR	0911-40-910	0.01		C		$0
DESCRIPTION:	BRIDGE REPLACEMENT							$0
LIMITS FROM:	HELMIC-APPLE RD AT NORTH CREEK			TO: .				$180,000
NBI NUMBERS:112280AA0197001							10/2004	$180,000
LUFKIN	POLK	CR	0911-04-934	0.1		C		$0
DESCRIPTION:	BRIDGE REPLACEMENT							$0
LIMITS FROM:	CR 350 AT BLUFF CREEK #001			TO: .				$140,000
NBI NUMBERS:111870AA0350001							10/2003	$140,000
LUFKIN	POLK	CR	0911-04-935	1		C		$0
DESCRIPTION:	BRIDGE REPLACEMENT							$0
LIMITS FROM:	CR 423 AT TRIB OF LONG KING CREEK #			TO: .				$165,000
NBI NUMBERS:111870AA0423001							11/2000	$165,000
LUFKIN	HOUSTON	CR	0911-28-901	0.1		C		$0
DESCRIPTION:	REPLACE BRIDGE AND APPROACHES							$0
LIMITS FROM:	CR 1060 AT TRIB OF HICKORY CREEK			TO: .__________	STR.003			$140,000
NBI NUMBERS:111140AA0220003							10/2003	$140,000
LUFKIN	SHELBY	CR	0911-39-910	0.1		C		$0
DESCRIPTION:	BRIDGE REPLACEMENT							$0
LIMITS FROM:	CR 143 AT CHICKEN BAYOU #001			TO: .				$150,000
NBI NUMBERS:112100AA0143001							10/2003	$150,000
LUFKIN	SHELBY	CR	0911-39-917	0.1		C		$0
DESCRIPTION:	BRIDGE REPLACEMENT							$0
LIMITS FROM:	CR 226 AT TRIB OF HARDAGE CREEK #00			TO: .				$150,000
NBI NUMBERS:112100AA0226001							10/2003	$150,000
LUFKIN	SHELBY	CR	0911-39-932	0.1		C		$0
DESCRIPTION:	BRIDGE REPLACEMENT							$0
LIMITS FROM:	CR 455 AT KIMBRO CREEK_#001			TO: .				$140,000
NBI NUMBERS:112100AA0455001							10/2003	$140,000
LUFKIN	POLK	CR	0911-04-915	0.1		C		$0
DESCRIPTION:	BRIDGE REPLACEMENT							$0
LIMITS FROM:	CR 117 AT TRIB OF ROCKY CREEK_#001			TO: .				$150,000
NBI NUMBERS:111870AA0117001							10/2003	$150,000
LUFKIN	POLK	CR	0911-04-916	0.1		C		$0
DESCRIPTION:	BRIDGE REPLACEMENT							$0
LIMITS FROM:	CR 120 AT TRIB OF LONG KING CREEK_#			TO: .				$140,000
NBI NUMBERS:111870AA0120001							10/2003	$140,000
LUFKIN	NACOGDOCHES	CR	0911-08-903	0.1		C		$0
DESCRIPTION:	BRIDGE REPLACEMENT							$0
LIMITS FROM:	CR 171 AT LANANA BAYOU_#001			TO: .				$130,000
NBI NUMBERS:111740AA0171001							11/2000	$130,000
LUFKIN	HOUSTON	CR	0911-28-906	0.1		C		$0
DESCRIPTION:	REPLACE BRIDGE AND APPROACHES							$0
LIMITS FROM:	CR 2215 AT LITTLE ELKHART CREEK			TO: .	STR.001			$180,000
NBI NUMBERS:111140AA2215001							10/2003	$180,000

PROJECT HAS ADVANCED TO A HIGHER AUTHORIZATION.

DISTRICT	COUNTY	HWY NO	CONT-SECT-JOB	LENGTH MILES	SCHED DT	LEVEL OF AUTHORITY	OTHER CATEGORIES DATE OF LATEST ESTEST	OTHER PARTICIPATION OTHER CAT FUNDS CATEGORY 6 FUNDS CONST COST
LUFKIN	HOUSTON	CR	0911-28-917	0.01		C		$0
DESCRIPTION:	.							$0
LIMITS FROM:	CR 227 AT FLAT BRANCH			TO: .				$173,800
NBI NUMBERS:	111140AA0227001						3/2003	$173,800
LUFKIN	HOUSTON	CR	0911-28-925	0.1		C		$0
DESCRIPTION:	BRIDGE REPLACEMENT							$0
LIMITS FROM:	CR 361 AT TRIB OF TANTEBOGUE CREEK_			TO: .				$140,000
NBI NUMBERS:	111140AA0361001						10/2003	$140,000
LUFKIN	SHELBY	CR	0911-39-901	0.1		C		$0
DESCRIPTION:	BRIDGE REPLACEMENT							$0
LIMITS FROM:	CR 126 AT POOR JOE CREEK #001			TO: .				$140,000
NBI NUMBERS:	112100AA0126001						10/2003	$140,000
LUFKIN	SHELBY	CR	0911-39-902	0.1		C		$0
DESCRIPTION:	BRIDGE REPLACEMENT							$0
LIMITS FROM:	CR 126 AT WEST CREEK #002			TO: .				$140,000
NBI NUMBERS:	112100AA0126002						10/2003	$140,000
LUFKIN	SHELBY	CR	0911-39-904	0.1		C		$0
DESCRIPTION:	BRIDGE REPLACEMENT							$0
LIMITS FROM:	CR 130 AT BEAR BAYOU #002			TO: .				$139,000
NBI NUMBERS:	112100AA0130002						11/2000	$139,000
LUFKIN	SHELBY	CR	0911-39-905	0.1		C		$0
DESCRIPTION:	BRIDGE REPLACEMENT							$0
LIMITS FROM:	CR 134 AT BEAR BAYOU #001			TO: .				$160,000
NBI NUMBERS:	112100AA0134001						10/2003	$160,000
LUFKIN	POLK	CR	0911-04-918	0.1		C		$0
DESCRIPTION:	BRIDGE REPLACEMENT							$0
LIMITS FROM:	CR 186 AT BRUSHY CREEK_#001			TO: .				$150,000
NBI NUMBERS:	111870AA0186001						10/2003	$150,000
LUFKIN	POLK	CR	0911-04-927	0.1		C		$0
DESCRIPTION:	BRIDGE REPLACEMENT							$0
LIMITS FROM:	CR 247 AT LIME BRANCH CREEK #002			TO: .				$160,000
NBI NUMBERS:	111870AA0247002						10/2003	$160,000
LUFKIN	POLK	CR	0911-04-928	0.1		C		$0
DESCRIPTION:	BRIDGE REPLACEMENT							$0
LIMITS FROM:	CR 251 AT WOODS CREEK #001			TO: .				$140,000
NBI NUMBERS:	111870AA0251001						11/2000	$140,000
LUFKIN	HOUSTON	CR	0911-28-921	0.1		C		$0
DESCRIPTION:	BRIDGE REPLACEMENT							$0
LIMITS FROM:	CR 344 AT GARDNER CREEK_#001			TO: .				$175,000
NBI NUMBERS:	111140AA0344001						11/2000	$175,000
LUFKIN	SHELBY	CR	0911-39-925	0.1		C		$0
DESCRIPTION:	BRIDGE REPLACEMENT							$0
LIMITS FROM:	CR 300 AT FLAT FORK CREEK #004			TO: .				$160,000
NBI NUMBERS:	112100AA0300004						10/2003	$160,000
				LUFKIN TOTAL:				$0
				116 PROJECTS				$0
								$19,854,200
								$19,854,200

PROJECT HAS ADVANCED TO A HIGHER AUTHORIZATION.

CATEGORY 6 - OFF-SYSTEM STRUCTURE REPLACEMENT AND REHABILITATION

DISTRICT	COUNTY	HWY NO	CONT-SECT-JOB	LENGTH MILES	SCHED DT	LEVEL OF AUTHORITY	OTHER CATEGORIES DATE OF LATEST ESTEST	OTHER PARTICIPATION OTHER CAT FUNDS CATEGORY 6 FUNDS CONST COST
ODESSA	REEVES	CR	0906-18-007	0.1	2008	C		$0
DESCRIPTION:	REPLACE BRIDGE							$0
LIMITS FROM:	0.3 MILES E OF SH17			TO: .				$325,000
NBI NUMBERS:061950AA0184001							3/2005	$325,000
ODESSA	REEVES	CR	0906-18-902	0.1	2008	C		$0
DESCRIPTION:	REHABILITATION OF AN EXISTING BRIDGE							$0
LIMITS FROM:	4 MILES NORTH OF TOYAH-IH20			TO: .				$125,000
NBI NUMBERS:061950AA0136001							3/2005	$125,000
				ODESSA TOTAL:				$0
				2 PROJECTS				$0
								$450,000
								$450,000

PROJECT HAS ADVANCED TO A HIGHER AUTHORIZATION.

DISTRICT	COUNTY	HWY NO	CONT-SECT-JOB	LENGTH MILES	SCHED DT	LEVEL OF AUTHORITY	OTHER CATEGORIES DATE OF LATEST	OTHER PARTICIPATION OTHER CAT FUNDS CATEGORY 6 FUNDS ESTEST CONST COST
PARIS	GRAYSON	CR	0901-19-110	0.078	2006	C		$0
DESCRIPTION:	REPLACE BRIDGE AND APPROACHES							$0
LIMITS FROM:	CR 339 @ TRIB OF PILOT GROVE CREEK			TO: .				$293,000
NBI NUMBERS:010920AA0339003							12/1996	$293,000
PARIS	GRAYSON	CR	0901-19-118	0.064	2006	C		$0
DESCRIPTION:	REPLACE BRIDGE & APPROACHES							$0
LIMITS FROM:	CR 194 @ TRIB OF MUSTANG CREEK			TO: .				$195,000
NBI NUMBERS:010920AA0194001							12/1996	$195,000
PARIS	GRAYSON	CR	0901-19-129	0.1	2006	C		$0
DESCRIPTION:	REPLACE BRIDGE AND APPROACHES							$0
LIMITS FROM:	AT PILOT GROVE CREEK			TO: CR 338-2				$252,869
NBI NUMBERS:010920AA0338002							9/2001	$252,869
PARIS	GRAYSON	CR	0901-19-131	0.01	2006	C		$0
DESCRIPTION:	REPLACE BRIDGE AND APPROACHES							$0
LIMITS FROM:	CR 253-1			TO: AT RANGE CREEK				$118,000
NBI NUMBERS:010920AA0253001							2/2003	$118,000
PARIS	GRAYSON	CR	0901-19-133	0.01	2006	C		$0
DESCRIPTION:	REPLACE BRIDGE AND APPROACHES							$0
LIMITS FROM:	CR 329-2			TO: AT DRAW				$78,000
NBI NUMBERS:010920AA0329002							2/2003	$78,000
PARIS	GRAYSON	CR	0901-19-135	0.01	2006	C		$0
DESCRIPTION:	REPLACE BRIDGE AND APPROACHES							$0
LIMITS FROM:	CR 856-1			TO: AT TRIB OF ROCK CREEK				$63,000
NBI NUMBERS:010920AA0856001							2/2003	$63,000
PARIS	HUNT	CR	0901-22-042	0.099	2006	C		$0
DESCRIPTION:	REPLACE BRIDGE AND APPROACHES							$0
LIMITS FROM:	AT EAST CADDO CREEK BRANCH			TO: CR 938-1				$229,405
NBI NUMBERS:011170AA0938001							5/2005	$229,405
PARIS	HUNT	CR	0901-22-043	0.1	2006	C		$0
DESCRIPTION:	REPLACE BRIDGE AND APPROACHES							$0
LIMITS FROM:	AT WEST CADDO CREEK			TO: CR 855-1				$129,125
NBI NUMBERS:011170AA0855001							3/2002	$129,125
PARIS	HUNT	CR	0901-22-044	0.085	2006	C		$0
DESCRIPTION:	REPLACE BRIDGE AND APPROACHES							$0
LIMITS FROM:	AT FARBER BRANCH			TO: CR 936-2				$93,000
NBI NUMBERS:011170AA0936002							3/2005	$93,000
PARIS	HUNT	CR	0901-22-047	0.107	2006	C		$0
DESCRIPTION:	REPLACE BRIDGE AND APPROACHES							$0
LIMITS FROM:	AT CANEY CREEK			TO: CR 527-1				$175,781
NBI NUMBERS:011170AA0527001							12/2002	$175,781
PARIS	HUNT	CR	0901-22-048	0.066	2006	C		$0
DESCRIPTION:	REPLACE BRIDGE AND APPROACHES							$0
LIMITS FROM:	AT TIMBER CREEK			TO: CR 514-1				$162,000
NBI NUMBERS:011170AA0514001							3/2005	$162,000
PARIS	HUNT	CR	0901-22-049	0.072	2006	C		$0
DESCRIPTION:	REPLACE BRIDGE AND APPROACHES							$0
LIMITS FROM:	AT CANEY CREEK			TO: CR 509-1				$136,000
NBI NUMBERS:011170AA0509001							3/2005	$136,000
PARIS	HUNT	CR	0901-22-050	0.068	2006	C		$0
DESCRIPTION:	REPLACE BRIDGE AND APPROACHES							$0
LIMITS FROM:	CR 947-1			TO: AT MCGREW BRANCH				$120,000
NBI NUMBERS:011170AA0947001							3/2005	$120,000
PARIS	HUNT	CR	0901-22-051	0.078	2006	C		$0
DESCRIPTION:	REPLACEMENT OF AN EXISTING BRIDGE FAC							$0
LIMITS FROM:	CR 2740 @ WEST CADDO CREEK			TO: .				$133,000
NBI NUMBERS:011170AA0892002							11/1998	$133,000
PARIS	HUNT	CR	0901-22-052	0.066	2006	C		$0
DESCRIPTION:	REPLACE BRIDGE AND APPROACHES							$0
LIMITS FROM:	AT BRIAR BRANCH			TO: CR 226-1				$123,000
NBI NUMBERS:011170AA0226001							3/2005	$123,000

PROJECT HAS ADVANCED TO A HIGHER AUTHORIZATION.

DISTRICT	COUNTY	HWY NO	CONT-SECT-JOB	LENGTH MILES	SCHED DT	LEVEL OF AUTHORITY	OTHER CATEGORIES DATE OF LATEST	OTHER PARTICIPATION OTHER CAT FUNDS CATEGORY 6 FUNDS ESTEST CONST COST
PARIS	HUNT	CR	0901-22-053	0.1	2006	C		$0
DESCRIPTION:	REPLACE BRIDGE AND APPROACHES							$0
LIMITS FROM:	CR 528-1 AT CANEY CREEK			TO: .				$84,400
NBI NUMBERS:	011170AA0528001						12/2002	$84,400
PARIS	HUNT	CR	0901-22-054	0.062	2006	C		$0
DESCRIPTION:	REPLACEMENT OF AN EXISTING BRIDGE FAC							$0
LIMITS FROM:	CR 2595 @ BEARPEN CREEK			TO: .				$80,000
NBI NUMBERS:	011170AA0836001						12/1997	$80,000
PARIS	HUNT	CR	0901-22-055	0.01	2006	C		$0
DESCRIPTION:	REPLACE BRIDGE AND APPROACHES							$0
LIMITS FROM:	AT HICKORY CREEK BRANCH			TO: CR 264-1				$274,822
NBI NUMBERS:	011170AA0264001						6/2005	$274,822
PARIS	HUNT	CR	0901-22-056	0.1	2006	C		$0
DESCRIPTION:	REPLACE BRIDGE AND APPROACHES							$0
LIMITS FROM:	AT HALE CREEK			TO: CR 518-2				$65,350
NBI NUMBERS:	011170AA0518002						12/2002	$65,350
PARIS	HUNT	CR	0901-22-057	0.1	2006	C		$0
DESCRIPTION:	REPLACE BRIDGE AND APPROACHES							$0
LIMITS FROM:	AT BRIAR BRANCH			TO: CR 223-2				$115,418
NBI NUMBERS:	011170AA0223002						6/2005	$115,418
PARIS	HUNT	CR	0901-22-058	0.01	2006	C		$0
DESCRIPTION:	REPLACE BRIDGE AND APPROACHES							$0
LIMITS FROM:	AT WEST CADDO CREEK			TO: CR 912-1				$103,000
NBI NUMBERS:	011170AA0912001						12/2002	$103,000
PARIS	HUNT	CR	0901-22-059	0.01	2006	C		$0
DESCRIPTION:	REPLACE BRIDGE AND APPROACHES							$0
LIMITS FROM:	AT CADDO CREEK BRANCH			TO: CR 882-1				$106,572
NBI NUMBERS:	011170AA0882001						6/2005	$106,572
PARIS	HUNT	CR	0901-22-060	0.1	2006	C		$0
DESCRIPTION:	REPLACE BRIDGE AND APPROACHES							$0
LIMITS FROM:	AT LAKE FORK CREEK			TO: CR 539-2				$108,500
NBI NUMBERS:	011170AA0539002						12/2002	$108,500
PARIS	HUNT	CR	0901-22-061	0.1	2006	C		$0
DESCRIPTION:	REPLACE BRIDGE AND APPROACHES							$0
LIMITS FROM:	AT BRUSHY BRANCH HORSE CREEK			TO: CR 267-1				$102,068
NBI NUMBERS:	011170AA0267001						6/2005	$102,068
PARIS	HUNT	CR	0901-22-062	0.072	2006	C		$0
DESCRIPTION:	REPLACE BRIDGE AND APPROACHES							$0
LIMITS FROM:	CR 555-1			TO: AT COWLEECH CREEK				$147,000
NBI NUMBERS:	011170AA0555001						12/2002	$147,000
PARIS	HUNT	CR	0901-22-064	0.01	2006	C		$0
DESCRIPTION:	REPLACE BRIDGE AND APPROACHES							$0
LIMITS FROM:	CR 160-1			TO: AT SPRING CREEK				$115,850
NBI NUMBERS:	011170AA0160001						6/2005	$115,850
PARIS	HUNT	CR	0901-22-065	0.01	2006	C		$0
DESCRIPTION:	REPLACE BRIDGE AND APPROACHES							$0
LIMITS FROM:	CR 178-1			TO: AT COWLEECH CREEK				$155,967
NBI NUMBERS:	011170AA0178001						6/2005	$155,967
PARIS	HUNT	CR	0901-22-066	0.01	2006	C		$0
DESCRIPTION:	REPLACE BRIDGE AND APPROACHES							$0
LIMITS FROM:	CR 226-2			TO: AT MCWRIGHT BRANCH				$120,783
NBI NUMBERS:	011170AA0226002						6/2005	$120,783
PARIS	HUNT	CR	0901-22-067	0.01	2006	C		$0
DESCRIPTION:	REPLACE BRIDGE AND APPROACHES							$0
LIMITS FROM:	CR 267-2			TO: AT TIDWELL CREEK				$118,114
NBI NUMBERS:	011170AA0267002						6/2005	$118,114
PARIS	HUNT	CR	0901-22-068	0.01	2006	C		$0
DESCRIPTION:	REPLACE BRIDGE AND APPROACHES							$0
LIMITS FROM:	CR 397-1			TO: AT RAYS CREEK				$126,336
NBI NUMBERS:	011170AA0397001						6/2005	$126,336

PROJECT HAS ADVANCED TO A HIGHER AUTHORIZATION.

DISTRICT	COUNTY	HWY NO	CONT-SECT-JOB	LENGTH MILES	SCHED DT	LEVEL OF AUTHORITY	OTHER CATEGORIES DATE OF LATEST	OTHER PARTICIPATION OTHER CAT FUNDS CATEGORY 6 FUNDS ESTEST CONST COST
PARIS	HUNT	CR	0901-22-069	0.01	2006	C		$0
DESCRIPTION:	REPLACE BRIDGE AND APPROACHES							$0
LIMITS FROM:	CR 507-1			TO: AT MIDDLE FORK TURKEY CREEK				$103,000
NBI NUMBERS:011170AA0507001							2/2003	$103,000
PARIS	HUNT	CR	0901-22-070	0.01	2006	C		$0
DESCRIPTION:	REPLACE BRIDGE AND APPROACHES							$0
LIMITS FROM:	CR 891-1			TO: AT WEST CADDO CREEK				$139,093
NBI NUMBERS:011170AA0891001							6/2005	$139,093
PARIS	HUNT	CR	0901-22-071	0.01	2006	C		$0
DESCRIPTION:	REPLACE BRIDGE AND APPROACHES							$0
LIMITS FROM:	CR 916-1			TO: AT FARBER CREEK				$60,000
NBI NUMBERS:011170AA0916001							2/2003	$60,000
PARIS	HUNT	CR	0901-22-072	0.01	2006	C		$0
DESCRIPTION:	REPLACE BRIDGE AND APPROACHES							$0
LIMITS FROM:	CR 922-2			TO: AT E. CADDO CREEK BRANCH				$75,000
NBI NUMBERS:011170AA0922002							2/2003	$75,000
PARIS	HUNT	CR	0901-22-073	0.01	2006	C		$0
DESCRIPTION:	REPLACE BRIDGE AND APPROACHES							$0
LIMITS FROM:	CR 938-2			TO: AT EAST CADDO CREEK				$100,000
NBI NUMBERS:011170AA0938002							2/2003	$100,000
PARIS	HUNT	CR	0901-22-074	0.01	2006	C		$0
DESCRIPTION:	REPLACE BRIDGE & APPROACHES							$0
LIMITS FROM:	CR 793 AT CADDO CREEK			TO: .				$240,000
NBI NUMBERS:011170AA0793001							1/2004	$240,000
PARIS	RAINS	CR	0901-30-011	0.1	2006	C		$0
DESCRIPTION:	REPLACE BRIDGE AND APPROACHES							$0
LIMITS FROM:	AT SHUTTLE CREEK			TO: CR 265-1				$142,914
NBI NUMBERS:011900AA0265001							5/2005	$142,914
PARIS	FANNIN	CR	0901-32-022	0.1	2006	C		$0
DESCRIPTION:	BRIDGE REPLACEMENT							$0
LIMITS FROM:	CR 267			TO: AT TRIB OF LAKE CROCKETT				$50,500
NBI NUMBERS:010750AA0267002							10/2003	$50,500
PARIS	FANNIN	CR	0901-32-025	0.01	2006	C		$0
DESCRIPTION:	REPLACE BRIDGE AND APPROACHES							$0
LIMITS FROM:	CR 167-4			TO: AT SANDY CREEK				$82,000
NBI NUMBERS:010750AA0167004							10/2003	$82,000
PARIS	FANNIN	CR	0901-32-026	0.01	2006	C		$0
DESCRIPTION:	REPLACE BRIDGE AND APPROACHES							$0
LIMITS FROM:	CR 220-1			TO: AT BRALLEY POOL CREEK				$107,000
NBI NUMBERS:010750AA0220001							10/2003	$107,000
PARIS	FANNIN	CR	0901-32-027	0.07	2006	C		$0
DESCRIPTION:	REPL BR & APPR							$0
LIMITS FROM:	@ FREEMAN CREEK TRIB			TO: CR 298 (A00298-002)				$76,000
NBI NUMBERS:010750AA0298002							10/2003	$76,000
PARIS	FANNIN	CR	0901-32-028	0.01	2006	C		$0
DESCRIPTION:	REPLACE BRIDGE AND APPROACHES							$0
LIMITS FROM:	CR 267-3			TO: AT HONEY GROVE CREEK TRIB				$63,000
NBI NUMBERS:010750AA0267003							10/2003	$63,000
PARIS	FANNIN	CR	0901-32-032	0.01	2006	C		$0
DESCRIPTION:	REPLACE BRIDGE AND APPROACHES							$0
LIMITS FROM:	CR 511-1			TO: AT HENSON CREEK				$84,000
NBI NUMBERS:010750AA0511001							10/2003	$84,000
PARIS	FANNIN	CR	0901-32-033	0.01	2006	C		$0
DESCRIPTION:	REPLACE BRIDGE AND APPROACHES							$0
LIMITS FROM:	CR 511-2			TO: AT TRIBUTARY OF HENSON				$67,000
NBI NUMBERS:010750AA0511002							10/2003	$67,000
PARIS	FANNIN	CR	0901-32-035	0.01	2006	C		$0
DESCRIPTION:	REPLACE BRIDGE AND APPROACHES							$0
LIMITS FROM:	CR 540-1			TO: AT BLANTON CREEK				$73,500
NBI NUMBERS:010750AA0540001							10/2003	$73,500

PROJECT HAS ADVANCED TO A HIGHER AUTHORIZATION.

DISTRICT	COUNTY	HWY NO	CONT-SECT-JOB	LENGTH MILES	SCHED DT	LEVEL OF AUTHORITY	OTHER CATEGORIES DATE OF LATEST	OTHER PARTICIPATION OTHER CAT FUNDS CATEGORY 6 FUNDS ESTEST CONST COST
PARIS	FANNIN	CR	0901-32-037	0.01	2006	C		$0
DESCRIPTION:	REPLACE BRIDGE AND APPROACHES							$0
LIMITS FROM:	CR 624-1			TO:	AT SHAWNEE CREEK			$56,500
NBI NUMBERS:	010750AA0624001						10/2003	$56,500
PARIS	FANNIN	CR	0901-32-038	0.01	2006	C		$0
DESCRIPTION:	REPLACE BRIDGE AND APPROACHES							$0
LIMITS FROM:	CR 630-1			TO:	AT TRIBUTARY OF LORING CREEK			$69,000
NBI NUMBERS:	010750AA0630001						10/2003	$69,000
PARIS	FANNIN	CR	0901-32-039	0.01	2006	C		$0
DESCRIPTION:	REPLACE BRIDGE AND APPROACHES							$0
LIMITS FROM:	CR 630-2			TO:	AT LORING CREEK			$174,000
NBI NUMBERS:	010750AA0630002						10/2003	$174,000
PARIS	FANNIN	CR	0901-32-040	0.01	2006	C		$0
DESCRIPTION:	REPLACE BRIDGE AND APPROACHES							$0
LIMITS FROM:	CR 652-1			TO:	AT SOUTH SULPHUR RIVER			$101,000
NBI NUMBERS:	010750AA0652001						10/2003	$101,000
PARIS	RED RIVER	CR	0901-27-019	0.1	2009	C		$0
DESCRIPTION:	REPLACE BRIDGE AND APPROACHES							$0
LIMITS FROM:	AT LANGFORD CREEK			TO:	CR 460-1			$179,000
NBI NUMBERS:	011940AA0460001						1/2004	$179,000
PARIS	RED RIVER	CR	0901-27-020	0.1	2009	C		$0
DESCRIPTION:	REPLACE BRIDGE AND APPROACHES							$0
LIMITS FROM:	AT BRANCH BLANTON CREEK			TO:	CR 217-1			$106,000
NBI NUMBERS:	011940AA0217001						1/2004	$106,000
PARIS	RED RIVER	CR	0901-27-021	0.1	2009	C		$0
DESCRIPTION:	REPLACE BRIDGE AND APPROACHES							$0
LIMITS FROM:	AT MUSTANG CREEK			TO:	CR 116-1			$94,000
NBI NUMBERS:	011940AA0116001						1/2004	$94,000
PARIS	RED RIVER	CR	0901-27-022	0.01	2009	C		$0
DESCRIPTION:	REPLACE BRIDGE AND APPROACHES							$0
LIMITS FROM:	CR 323-2			TO:	LYNCH CREEK			$151,000
NBI NUMBERS:	011940AA0323002						1/2004	$151,000
PARIS	RED RIVER	CR	0901-27-023	0.1	2009	C		$0
DESCRIPTION:	BRIDGE REPLACEMENT							$0
LIMITS FROM:	CR 272			TO:	AT BRANCH OF LITTLE BAYOU			$116,000
NBI NUMBERS:	011940AA0272002						1/2004	$116,000
PARIS	RED RIVER	CR	0901-27-024	0.1	2009	C		$0
DESCRIPTION:	BRIDGE REPLACEMENT							$0
LIMITS FROM:	CR 280			TO:	AT BRANCH OF WHITE OAK CREEK			$80,000
NBI NUMBERS:	011940AA0280001						1/2004	$80,000
PARIS	RED RIVER	CR	0901-27-025	0.01	2009	C		$0
DESCRIPTION:	REPLACE BRIDGE AND APPROACHES							$0
LIMITS FROM:	CR 376-1			TO:	AT LITTLE MUSTANG CREEK			$402,000
NBI NUMBERS:	011940AA0376001						2/2003	$402,000
PARIS	RED RIVER	CR	0901-27-026	0.1	2009	C		$0
DESCRIPTION:	BRIDGE REPLACEMENT							$0
LIMITS FROM:	CR 350			TO:	AT PINE BRANCH CREEK			$80,000
NBI NUMBERS:	011940AA0350002						1/2004	$80,000
PARIS	RED RIVER	CR	0901-27-027	0.01	2009	C		$0
DESCRIPTION:	REPLACE BRIDGE AND APPROACHES							$0
LIMITS FROM:	CR 247-2			TO:	AT SALT WELL SLOUGH			$106,000
NBI NUMBERS:	011940AA0247002						1/2004	$106,000
PARIS	RED RIVER	CR	0901-27-030	0.1	2009	C		$0
DESCRIPTION:	REPLACE BRIDGE AND APPROACHES							$0
LIMITS FROM:	CR 315			TO:	AT JAKE CREEK			$70,000
NBI NUMBERS:	011940AA0315002						1/2004	$70,000
PARIS	RED RIVER	CR	0901-27-031	0.1	2009	C		$0
DESCRIPTION:	REPLACE BRIDGE AND APPROACHES							$0
LIMITS FROM:	CR 320			TO:	AT WHITE OAK CREEK			$70,000
NBI NUMBERS:	011940AA0320001						1/2004	$70,000

PROJECT HAS ADVANCED TO A HIGHER AUTHORIZATION.

DISTRICT	COUNTY	HWY NO	CONT-SECT-JOB	LENGTH MILES	SCHED DT	LEVEL OF AUTHORITY	OTHER CATEGORIES DATE OF LATEST	OTHER PARTICIPATION OTHER CAT FUNDS CATEGORY 6 FUNDS ESTEST CONST COST
PARIS	RED RIVER	CR	0901-27-032	0.1	2009	C		$0
DESCRIPTION:	REPLACE BRIDGE AND APPROACHES							$0
LIMITS FROM:	CR 323			TO: AT LANGFORD CREEK				$150,000
NBI NUMBERS:	011940AA0323001						1/2004	$150,000
PARIS	LAMAR	CR	0901-29-040	0.01	2009	C		$0
DESCRIPTION:	REPLACE BRIDGE AND APPROACHES							$0
LIMITS FROM:	CR 198-1			TO: AT SANDERS CREEK				$100,000
NBI NUMBERS:	011390AA0198001						2/2003	$100,000
PARIS	LAMAR	CR	0901-29-053	0.01	2009	C		$0
DESCRIPTION:	REPLACE BRIDGE AND APPROACHES							$0
LIMITS FROM:	CR 558-1			TO: AT THREE MILE CREEK				$100,000
NBI NUMBERS:	011390AA0558001						2/2003	$100,000
PARIS	LAMAR	CR	0901-29-054	0.01	2009	C		$0
DESCRIPTION:	REPLACE BRIDGE AND APPROACHES							$0
LIMITS FROM:	CR 581-1			TO: AT TRIB OF GHOST CREEK				$75,000
NBI NUMBERS:	011390AA0581001						2/2003	$75,000
PARIS	LAMAR	CR	0901-29-058	0.01	2009	C		$0
DESCRIPTION:	REPLACE BRIDGE AND APPROACHES							$0
LIMITS FROM:	CR 446-1			TO: AT ROBERTSON CREEK				$213,000
NBI NUMBERS:	011390AA0446001						2/2003	$213,000
PARIS	HOPKINS	CR	0901-28-050	0.01		C		$0
DESCRIPTION:	REPLACE BRIDGE AND APPROACHES							$0
LIMITS FROM:	CR 158-2			TO: AT MORRIS CREEK				$60,000
NBI NUMBERS:	011130AA0158002						2/2003	$60,000
PARIS	HOPKINS	CR	0901-28-051	0.01		C		$0
DESCRIPTION:	REPLACE BRIDGE AND APPROACHES							$0
LIMITS FROM:	CR 185-1			TO: AT STOUTS CREEK				$103,000
NBI NUMBERS:	011130AA0185001						2/2003	$103,000
PARIS	HOPKINS	CR	0901-28-052	0.01		C		$0
DESCRIPTION:	REPLACE BRIDGE AND APPROACHES							$0
LIMITS FROM:	CR 269-1			TO: AT COFFEE CREEK				$68,000
NBI NUMBERS:	011130AA0269001						2/2003	$68,000
PARIS	HOPKINS	CR	0901-28-053	0.01		C		$0
DESCRIPTION:	REPLACE BRIDGE AND APPROACHES							$0
LIMITS FROM:	CR 431-1			TO: AT BIG CREEK				$65,000
NBI NUMBERS:	011130AA0431001						2/2003	$65,000
PARIS	HOPKINS	CR	0901-28-057	0.01		C		$0
DESCRIPTION:	REPLACE BRIDGE AND APPROACHES							$0
LIMITS FROM:	CR 494-1			TO: AT LITTLE CANEY CREEK				$55,000
NBI NUMBERS:	011130AA0494001						2/2003	$55,000
PARIS	HOPKINS	CR	0901-28-060	0.01		C		$0
DESCRIPTION:	REPLACE BRIDGE AND APPROACHES							$0
LIMITS FROM:	CR 512-1			TO: AT NORTH CANEY CREEK				$63,000
NBI NUMBERS:	011130AA0512001						2/2003	$63,000
PARIS	HOPKINS	CR	0901-28-061	0.01		C		$0
DESCRIPTION:	REPLACE BRIDGE AND APPROACHES							$0
LIMITS FROM:	CR 528-1			TO: AT SULPHUR RIVER TRIBUTARY				$75,000
NBI NUMBERS:	011130AA0528001						2/2003	$75,000
PARIS	HOPKINS	CR	0901-28-063	0.01		C		$0
DESCRIPTION:	REPLACE BRIDGE AND APPROACHES							$0
LIMITS FROM:	CR 538-1			TO: AT BLACKS CREEK				$75,000
NBI NUMBERS:	011130AA0538001						2/2003	$75,000
PARIS	LAMAR	CR	0901-29-039	0.01		C		$0
DESCRIPTION:	REPLACE BRIDGE AND APPROACHES							$0
LIMITS FROM:	CR 184-1			TO: AT DOSS CREEK				$68,000
NBI NUMBERS:	011390AA0184001						2/2003	$68,000
PARIS	LAMAR	CR	0901-29-041	0.01		C		$0
DESCRIPTION:	REPLACE BRIDGE AND APPROACHES							$0
LIMITS FROM:	CR 237-1			TO: AT PINE CREEK				$206,000
NBI NUMBERS:	011390AA0237001						2/2003	$206,000

PROJECT HAS ADVANCED TO A HIGHER AUTHORIZATION.

DISTRICT	COUNTY	HWY NO	CONT-SECT-JOB	LENGTH MILES	SCHED DT	LEVEL OF AUTHORITY	OTHER CATEGORIES DATE OF LATEST	OTHER PARTICIPATION OTHER CAT FUNDS CATEGORY 6 FUNDS ESTEST CONST COST
PARIS	LAMAR	CR	0901-29-042	0.01		C		$0
DESCRIPTION:	REPLACE BRIDGE AND APPROACHES							$0
LIMITS FROM:	CR 252-1			TO: AT BRANCH OF PINE CREEK				$68,000
NBI NUMBERS:011390AA0252001							2/2003	$68,000
PARIS	LAMAR	CR	0901-29-044	0.01		C		$0
DESCRIPTION:	REPLACE BRIDGE AND APPROACHES							$0
LIMITS FROM:	CR 267-1			TO: AT BRANCH OF PINE CREEK				$70,000
NBI NUMBERS:011390AA0267001							2/2003	$70,000
PARIS	LAMAR	CR	0901-29-045	0.01		C		$0
DESCRIPTION:	REPLACE BRIDGE AND APPROACHES							$0
LIMITS FROM:	CR 281-1			TO: AT BRANCH OF NOLAN CREEK				$60,000
NBI NUMBERS:011390AA0281001							2/2003	$60,000
PARIS	LAMAR	CR	0901-29-046	0.01		C		$0
DESCRIPTION:	REPLACE BRIDGE AND APPROACHES							$0
LIMITS FROM:	CR 285-1			TO: AT BRANCH OF LITTLE PINE CREEK				$90,000
NBI NUMBERS:011390AA0285001							2/2003	$90,000
PARIS	LAMAR	CR	0901-29-047	0.01		C		$0
DESCRIPTION:	REPLACE BRIDGE AND APPROACHES							$0
LIMITS FROM:	CR 331-2			TO: AT MULBERRY CREEK RELIEF				$269,000
NBI NUMBERS:011390AA0331002							2/2003	$269,000
PARIS	LAMAR	CR	0901-29-048	0.1		C		$0
DESCRIPTION:	REPLACE BRIDGE AND APPROACHES							$0
LIMITS FROM:	AT BAKERS BRANCH CREEK			TO: CR 529-1				$78,013
NBI NUMBERS:011390AA0529001							9/2001	$78,013
PARIS	RAINS	CR	0901-30-015	0.01		C		$0
DESCRIPTION:	REPLACE BRIDGE AND APPROACHES							$0
LIMITS FROM:	CR 258-1			TO: AT WOODBURY CREEK				$85,000
NBI NUMBERS:011900AA0258001							2/2003	$85,000
PARIS	DELTA	CR	0901-31-124	0.071		C		$0
DESCRIPTION:	REPLACE BRIDGE AND APPROACHES							$0
LIMITS FROM:	CR 157 @ BRANCH OF JOHNS CREEK			TO: .				$116,000
NBI NUMBERS:010600AA0157001							5/2002	$116,000
PARIS	FANNIN	CR	0901-32-903	0.01		C		$0
DESCRIPTION:	REPLACE BRIDGE AND APPROACHES							$0
LIMITS FROM:	CR 233-1			TO: AT PICKLE CREEK				$103,000
NBI NUMBERS:010750AA0233001							2/2003	$103,000
PARIS	FANNIN	CR	0901-32-906	0.01		C		$0
DESCRIPTION:	REPLACE BRIDGE AND APPROACHES							$0
LIMITS FROM:	CR 239-5			TO: AT N SULPHUR RIVER TRIB				$138,000
NBI NUMBERS:010750AA0239005							2/2003	$138,000
PARIS	FANNIN	CR	0901-32-907	0.01		C		$0
DESCRIPTION:	REPLACE BRIDGE AND APPROACHES							$0
LIMITS FROM:	CR 252-1			TO: AT HONEY GROVE CREEK				$128,000
NBI NUMBERS:010750AA0252001							2/2003	$128,000
PARIS	FANNIN	CR	0901-32-910	0.01		C		$0
DESCRIPTION:	REPLACE BRIDGE AND APPROACHES							$0
LIMITS FROM:	CR 271-1			TO: AT COOPER CREEK				$141,000
NBI NUMBERS:010750AA0271001							2/2003	$141,000
PARIS	FANNIN	CR	0901-32-913	0.01		C		$0
DESCRIPTION:	REPLACE BRIDGE AND APPROACHES							$0
LIMITS FROM:	CR 299-2			TO: AT FREEMAN CREEK TRIBUTARY				$123,000
NBI NUMBERS:010750AA0299002							2/2003	$123,000
PARIS	FANNIN	CR	0901-32-914	0.01		C		$0
DESCRIPTION:	REPLACE BRIDGE AND APPROACHES							$0
LIMITS FROM:	CR 389-2			TO: AT ROBERTS SPRING BRANCH				$85,000
NBI NUMBERS:010750AA0389002							2/2003	$85,000
PARIS	LAMAR	CR	0901-29-049	0.01		C		$0
DESCRIPTION:	REPLACE BRIDGE AND APPROACHES							$0
LIMITS FROM:	CR 363-1			TO: AT BEES BAYOU				$100,000
NBI NUMBERS:011390AA0363001							2/2003	$100,000

PROJECT HAS ADVANCED TO A HIGHER AUTHORIZATION.

DISTRICT	COUNTY	HWY NO	CONT-SECT-JOB	LENGTH MILES	SCHED DT	LEVEL OF AUTHORITY	OTHER CATEGORIES DATE OF LATEST	OTHER PARTICIPATION OTHER CAT FUNDS CATEGORY 6 FUNDS ESTEST CONST COST
PARIS	LAMAR	CR	0901-29-050	0.01		C		$0
DESCRIPTION:	REPLACE BRIDGE AND APPROACHES							$0
LIMITS FROM:	CR 435-1			TO: AT HICKORY CREEK				$58,000
NBI NUMBERS:011390AA0435001							2/2003	$58,000
PARIS	LAMAR	CR	0901-29-051	0.01		C		$0
DESCRIPTION:	REPLACE BRIDGE AND APPROACHES							$0
LIMITS FROM:	CR 542-3			TO: AT DENTON CREEK				$68,000
NBI NUMBERS:011390AA0542003							2/2003	$68,000
PARIS	LAMAR	CR	0901-29-052	0.01		C		$0
DESCRIPTION:	REPLACE BRIDGE AND APPROACHES							$0
LIMITS FROM:	CR 543-1			TO: AT NORTH BRANCH CREEK				$70,000
NBI NUMBERS:011390AA0543001							2/2003	$70,000
PARIS	LAMAR	CR	0901-29-057	0.01		C		$0
DESCRIPTION:	REPLACE BRIDGE AND APPROACHES							$0
LIMITS FROM:	CR 164-1			TO: AT BRANCH OF SANDERS CREEK				$70,000
NBI NUMBERS:011390AA0164001							2/2003	$70,000
PARIS	DELTA	CR	0901-31-118	0.068		C		$0
DESCRIPTION:	REPL BR & APPR							$0
LIMITS FROM:	@ FORK OF BIG CREEK			TO: CR 170 (AA0170-001)				$78,000
NBI NUMBERS:010600AA0170001							12/1996	$78,000
PARIS	FANNIN	CR	0901-32-921	0.01		C		$0
DESCRIPTION:	REPLACE BRIDGE AND APPROACHES							$0
LIMITS FROM:	CR 472-1			TO: AT SUGAR LOAF BOTTOM				$75,000
NBI NUMBERS:010750AA0472001							2/2003	$75,000
PARIS	FANNIN	CR	0901-32-922	0.01		C		$0
DESCRIPTION:	REPLACE BRIDGE AND APPROACHES							$0
LIMITS FROM:	CR 488-2			TO: AT HOLT CREEK				$78,000
NBI NUMBERS:010750AA0488002							2/2003	$78,000
PARIS	FANNIN	CR	0901-32-926	0.01		C		$0
DESCRIPTION:	REPLACE BRIDGE AND APPROACHES							$0
LIMITS FROM:	CR 515-1			TO: AT DYERS CREEK				$93,000
NBI NUMBERS:010750AA0515001							2/2003	$93,000
PARIS	FANNIN	CR	0901-32-929	0.01		C		$0
DESCRIPTION:	REPLACE BRIDGE AND APPROACHES							$0
LIMITS FROM:	CR 523-2			TO: AT BRUSHY CREEK				$100,000
NBI NUMBERS:010750AA0523002							2/2003	$100,000
PARIS	FANNIN	CR	0901-32-930	0.01		C		$0
DESCRIPTION:	REPLACE BRIDGE AND APPROACHES							$0
LIMITS FROM:	CR 535-1			TO: AT BRUSHY CREEK				$151,000
NBI NUMBERS:010750AA0535001							2/2003	$151,000
PARIS	FANNIN	CR	0901-32-931	0.01		C		$0
DESCRIPTION:	REPLACE BRIDGE AND APPROACHES							$0
LIMITS FROM:	CR 537-2			TO: AT CHINQUAPIN CREEK				$153,000
NBI NUMBERS:010750AA0537002							2/2003	$153,000
PARIS	FANNIN	CR	0901-32-932	0.01		C		$0
DESCRIPTION:	REPLACE BRIDGE AND APPROACHES							$0
LIMITS FROM:	CR 538-1			TO: AT ROCK CREEK				$120,000
NBI NUMBERS:010750AA0538001							2/2003	$120,000
PARIS	FANNIN	CR	0901-32-934	0.01		C		$0
DESCRIPTION:	REPLACE BRIDGE AND APPROACHES							$0
LIMITS FROM:	CR 559-2			TO: AT STEVENS CREEK				$88,000
NBI NUMBERS:010750AA0559002							2/2003	$88,000
PARIS	FANNIN	CR	0901-32-935	0.01		C		$0
DESCRIPTION:	REPLACE BRIDGE AND APPROACHES							$0
LIMITS FROM:	CR 560-2			TO: AT WAFER CREEK				$88,000
NBI NUMBERS:010750AA0560002							2/2003	$88,000
PARIS	FANNIN	CR	0901-32-939	0.01		C		$0
DESCRIPTION:	REPLACE BRIDGE AND APPROACHES							$0
LIMITS FROM:	CR 584-1			TO: AT BAKER CREEK TRIB				$161,000
NBI NUMBERS:010750AA0584001							2/2003	$161,000

PROJECT HAS ADVANCED TO A HIGHER AUTHORIZATION.

DISTRICT	COUNTY	HWY NO	CONT-SECT-JOB	LENGTH MILES	SCHED DT	LEVEL OF AUTHORITY	OTHER CATEGORIES DATE OF LATEST	OTHER PARTICIPATION OTHER CAT FUNDS CATEGORY 6 FUNDS ESTEST CONST COST
PARIS	FANNIN	CR	0901-32-940	0.01		C		$0
DESCRIPTION:	REPLACE BRIDGE AND APPROACHES							$0
LIMITS FROM:	CR 585-1			TO: AT BAKER CREEK				$246,000
NBI NUMBERS:	010750AA0585001						2/2003	$246,000
PARIS	FANNIN	CR	0901-32-941	0.01		C		$0
DESCRIPTION:	REPLACE BRIDGE AND APPROACHES							$0
LIMITS FROM:	CR 595-1			TO: AT HENDRICK BRANCH				$100,000
NBI NUMBERS:	010750AA0595001						2/2003	$100,000
PARIS	FANNIN	CR	0901-32-942	0.01		C		$0
DESCRIPTION:	REPLACE BRIDGE AND APPROACHES							$0
LIMITS FROM:	CR 599-2			TO: AT TRIBUTARY OF PECAN CREEK				$80,000
NBI NUMBERS:	010750AA0599002						2/2003	$80,000
PARIS	FANNIN	CR	0901-32-947	0.01		C		$0
DESCRIPTION:	REPLACE BRIDGE AND APPROACHES							$0
LIMITS FROM:	CR 637-1			TO: AT SPRING CREEK				$73,000
NBI NUMBERS:	010750AA0637001						2/2003	$73,000
PARIS	FANNIN	CR	0901-32-948	0.01		C		$0
DESCRIPTION:	REPLACE BRIDGE AND APPROACHES							$0
LIMITS FROM:	CR 648-1			TO: AT SOUTH SULPHUR RIVER				$113,000
NBI NUMBERS:	010750AA0648001						2/2003	$113,000
PARIS	FANNIN	CR	0901-32-951	0.01		C		$0
DESCRIPTION:	REPLACE BRIDGE AND APPROACHES							$0
LIMITS FROM:	CR 678-1			TO: AT DELBA CREEK				$100,000
NBI NUMBERS:	010750AA0678001						2/2003	$100,000
PARIS	FANNIN	CR	0901-32-953	0.01		C		$0
DESCRIPTION:	REPLACE BRIDGE AND APPROACHES							$0
LIMITS FROM:	CR 4526-1			TO: AT TRIB OF BOIS D'ARC CREEK				$75,000
NBI NUMBERS:	010750AA4526001						2/2003	$75,000
PARIS	RED RIVER	CS	0901-27-028	0.1		C		$0
DESCRIPTION:	BRIDGE REPLACEMENT							$0
LIMITS FROM:	@ LANGFORD CREEK			TO: ON BROADWAY STREET IN CLARKSVILLE				$150,000
NBI NUMBERS:	011940B00025002						1/1999	$150,000
PARIS	RED RIVER	CS	0901-27-029	0.1		C		$0
DESCRIPTION:	BRIDGE REPLACEMENT							$0
LIMITS FROM:	@ DELAWARE CREEK			TO: ON PECAN STREET IN CLARKSVILLE				$115,000
NBI NUMBERS:	011940B00330001						1/2004	$115,000
PARIS	RED RIVER	CR	0901-27-033	0.1		C		$0
DESCRIPTION:	REPLACE BRIDGE AND APPROACHES							$0
LIMITS FROM:	CR 344			TO: AT SHAWNEE CREEK				$158,000
NBI NUMBERS:	011940AA0344002						1/2004	$158,000
PARIS	HOPKINS	CR	0901-28-055	0.1		C		$0
DESCRIPTION:	REPLACE BRIDGE AND APPROACHES							$0
LIMITS FROM:	AT TRIBUTARY OF REDDING CREEK			TO: CR 435-1				$72,633
NBI NUMBERS:	011130AA0435001						9/2001	$72,633
PARIS	LAMAR	CR	0901-29-015	0.13		C		$0
DESCRIPTION:	REPLACE BRIDG & APPROACHES							$0
LIMITS FROM:	@ DENTON CREEK			TO: .				$170,000
NBI NUMBERS:	011390E00022001						12/1997	$170,000
PARIS	LAMAR	CR	0901-29-043	0.1		C		$0
DESCRIPTION:	REPLACE BRIDGE AND APPROACHES							$0
LIMITS FROM:	AT TRIBUTARY OF CANE CREEK			TO: CR 510-2				$96,844
NBI NUMBERS:	011390AA0510002						9/2001	$96,844
PARIS	LAMAR	CS	0901-29-055	0.01		C		$0
DESCRIPTION:	REPLACE BRIDGE AND APPROACHES							$0
LIMITS FROM:	CR E050-1			TO: AT CANE CREEK TRIBUTARY				$103,000
NBI NUMBERS:	011390E00050001						2/2003	$103,000
PARIS	LAMAR	CS	0901-29-056	0.01		C		$0
DESCRIPTION:	REPLACE BRIDGE AND APPROACHES							$0
LIMITS FROM:	CR E055-1			TO: AT CANE CREEK				$218,000
NBI NUMBERS:	011390E00055001						2/2003	$218,000

PROJECT HAS ADVANCED TO A HIGHER AUTHORIZATION.

DISTRICT	COUNTY	HWY NO	CONT-SECT-JOB	LENGTH MILES	SCHED DT	LEVEL OF AUTHORITY	OTHER CATEGORIES DATE OF LATEST ESTEST	OTHER PARTICIPATION OTHER CAT FUNDS CATEGORY 6 FUNDS CONST COST
PARIS	DELTA	CR	0901-31-113	0.068		C		$0
DESCRIPTION:	REPL BR & APPR							$0
LIMITS FROM:	@ BRANCH OF JOHNS CREEK			TO: .				$66,000
NBI NUMBERS:	010600AA0156002						1/1996	$66,000
PARIS	DELTA	CR	0901-31-114	0.075		C		$0
DESCRIPTION:	REPL BR & APPR							$0
LIMITS FROM:	@ W FORK JOHNS CREEK			TO: CR 106_(AA0106-003)				$124,000
NBI NUMBERS:	010600AA0106003						12/1996	$124,000
PARIS	DELTA	CR	0901-31-121	0.068		C		$0
DESCRIPTION:	REPL BR & APPR							$0
LIMITS FROM:	@ BIG CREEK			TO: .				$66,000
NBI NUMBERS:	010600AA0187001						1/1996	$66,000
PARIS	DELTA	CR	0901-31-126	0.01		C		$0
DESCRIPTION:	REPLACE BRIDGE AND APPROACHES							$0
LIMITS FROM:	CR 215-2			TO: AT LAKE CREEK TRIBUTARY				$90,000
NBI NUMBERS:	010600AA0215002						2/2003	$90,000
PARIS	DELTA	CR	0901-31-127	0.01		C		$0
DESCRIPTION:	REPLACE BRIDGE AND APPROACHES							$0
LIMITS FROM:	CR 228-1			TO: AT LAKE CREEK				$143,000
NBI NUMBERS:	010600AA0228001						2/2003	$143,000
PARIS	DELTA	CR	0901-31-128	0.01		C		$0
DESCRIPTION:	REPLACE BRIDGE AND APPROACHES							$0
LIMITS FROM:	CR 215-3			TO: AT LAKE CREEK				$286,000
NBI NUMBERS:	010600AA0215003						2/2003	$286,000
PARIS	HOPKINS	CR	0901-28-065	0.01		C		$0
DESCRIPTION:	REPLACE BRIDGE AND APPROACHES							$0
LIMITS FROM:	CR 584-1			TO: AT CROOKS CREEK				$73,000
NBI NUMBERS:	011130AA0584001						2/2003	$73,000
PARIS	GRAYSON	CR	0901-19-106	0.068		C		$0
DESCRIPTION:	REPLACEMENT OF AN EXISTING BRIDGE FAC							$0
LIMITS FROM:	CR 441 @ BIG MINERAL LAKE			TO: .				$443,100
NBI NUMBERS:	010920AA0441002						12/1997	$443,100
PARIS	FANNIN	CR	0901-32-901	0.1		C		$0
DESCRIPTION:	REPLACE BRIDGE AND APPROACHES							$0
LIMITS FROM:	CR 2900			TO: AT ONSTOTT BRANCH				$104,000
NBI NUMBERS:	010750AA0124001						11/2003	$104,000
PARIS	FANNIN	CR	0901-32-902	0.1		C		$0
DESCRIPTION:	REPLACE BRIDGE AND APPROACHES							$0
LIMITS FROM:	CR 2945			TO: AT BOIS D'ARC CREEK				$68,000
NBI NUMBERS:	010750AA0167002						11/2003	$68,000
PARIS	FANNIN	CR	0901-32-905	0.1		C		$0
DESCRIPTION:	REPLACE BRIDGE AND APPROACHES							$0
LIMITS FROM:	CR 1500			TO: AT CANEY CREEK				$160,000
NBI NUMBERS:	010750AA0200001						11/2003	$160,000
PARIS	FANNIN	CR	0901-32-943	0.01		C		$0
DESCRIPTION:	REPLACE BRIDGE AND APPROACHES							$0
LIMITS FROM:	CR 621-1			TO: AT NORTH SULPHUR RIVER				$300,000
NBI NUMBERS:	010750AA0621001						11/2003	$300,000
				PARIS TOTAL:				$0
				132 PROJECTS				$0
								$15,817,457
								$15,817,457

PROJECT HAS ADVANCED TO A HIGHER AUTHORIZATION.

DISTRICT	COUNTY	HWY NO	CONT-SECT-JOB	LENGTH MILES	SCHED DT	LEVEL OF AUTHORITY		OTHER CATEGORIES DATE OF LATEST	OTHER PARTICIPATION OTHER CAT FUNDS CATEGORY 6 FUNDS ESTEST CONST COST
PHARR	CAMERON	CR	0921-06-178	0.06	2006	C			$0
DESCRIPTION:	REPLACE BRIDGE & RECONSTRUCT APPROACHES								$0
LIMITS FROM:	STARBUCK ROAD @ MAIN NORTH DITCH				TO: STR NO D000-70-001				$294,750
NBI NUMBERS:	210310D00070001							5/2005	$294,750
PHARR	CAMERON	CR	0921-06-180	0.008	2006	C			$0
DESCRIPTION:	REPLACE BRIDGE AND APPROACHES								$0
LIMITS FROM:	AT WILLACY MAIN CANAL				TO: CR 556 STR.#AA05-56-001				$522,900
NBI NUMBERS:	210310AA0556001							5/2005	$522,900
PHARR	CAMERON	CR	0921-06-182	0.1	2006	C			$0
DESCRIPTION:	REPLACE BRIDGE AND REPAIR APPROACH								$0
LIMITS FROM:	CR 131 (SEARCY ROAD)				TO: OVER DRAINAGE DITCH				$417,625
NBI NUMBERS:	210310AA0131001							5/2005	$417,625
PHARR	CAMERON	CR	0921-06-195	0.06	2006	C			$0
DESCRIPTION:	REPLACE BRIDGE AND FIX APPROACHES								$0
LIMITS FROM:	CR 540(NORMAN RD).46 MI E OF FM2925				TO: OVER SAN VICENTE DRAIN				$340,000
NBI NUMBERS:	210310AA0540001							12/2004	$340,000
PHARR	CAMERON	CR	0921-06-196	0.06	2006	C			$0
DESCRIPTION:	REPLACE BRIDGE AND FIX APAPROACHES								$0
LIMITS FROM:	CR536(GRACIA RD).46 MI E OF FM 2556				TO: AT SAN VICENTE DRAIN				$340,000
NBI NUMBERS:	210310AA0536001							12/2004	$340,000
PHARR	STARR	CR	0921-26-012	0.013	2006	C			$0
DESCRIPTION:	REPLACE BRIDGE AND APPROACHES								$0
LIMITS FROM:	CR 127 OVER UNNAMED CREEK				TO: (CHAPENO ROAD)				$124,440
NBI NUMBERS:	212140AA0127001							12/2003	$124,440
PHARR	HIDALGO	CR	0921-02-136	0.1	2007	C			$0
DESCRIPTION:	REPLACE BRIDGE AND FIX APPROACHES								$0
LIMITS FROM:	0.6 MI E OF JCT FM 491				TO: AT DRAINAGE DITCH		STR # AA06-84-		$535,500
NBI NUMBERS:	211090AA0684001							5/2005	$535,500
PHARR	HIDALGO	CR	0921-02-137	0.1	2007	C			$0
DESCRIPTION:	REPLACE BRIDGE & REPAIR APPROACH								$0
LIMITS FROM:	CR 790 (MOORE ROAD)				TO: OVER DRAINAGE DITCH				$516,600
NBI NUMBERS:	211090AA0790001							5/2005	$516,600
PHARR	HIDALGO	CS	0921-02-138	0.1	2007	C			$0
DESCRIPTION:	REPLACE BRIDGE AND REPAIR APPROACHES								$0
LIMITS FROM:	CS 170 (FOURTEENTH STREET)				TO: OVER LLANO GRANDE				$738,000
NBI NUMBERS:	211090L00170001							5/2005	$738,000
PHARR	HIDALGO	CR	0921-02-920	0.07	2007	C			$0
DESCRIPTION:	REPLACE BRIDGE AND FIX APAPROACHES								$0
LIMITS FROM:	CR6882(INSPIRATION RD)@EDINBRUG MAI				TO: STR #AA05-18-001 .25 MI N OF MI 1 N				$400,000
NBI NUMBERS:	211090AA0518001							3/2005	$400,000
PHARR	HIDALGO	CR	0921-02-923	0.07	2007	C			$0
DESCRIPTION:	REPLACE BRIDGE AND FIX APPROACHES								$0
LIMITS FROM:	CR688(MI 13 1/2 RD) @ IRRIGATION CANAL				TO: STR #AA08-23-003 .65 MI W OF FM 1015				$420,000
NBI NUMBERS:	211090AA0823003							10/2003	$420,000
PHARR	HIDALGO	CR	0921-02-925	0.07	2007	C			$0
DESCRIPTION:	REPLACE BRIDGE AND FIX APPROACHES								$0
LIMITS FROM:	STR#AA08-25-001 @ DRAINAGE DITCH				TO: .2 MI S OF FM 1925 (MILE 2 W RD)				$400,000
NBI NUMBERS:	211090AA0825001							11/2004	$400,000
PHARR	CAMERON	CS	0921-06-916	0.07	2007	C			$0
DESCRIPTION:	REPLACE BRIDGE AND FIX APPROACHES								$0
LIMITS FROM:	CS C030-01-001(RAMADA ROAD)@CCWID#1				TO: DRAIN DITCH .01 S ESPARANZA DRIVE				$425,000
NBI NUMBERS:	210310C03001001							10/2004	$425,000
PHARR	STARR	CR	0921-26-900	0.1	2007	C			$0
DESCRIPTION:	REPLACE BRIDGE AND REPAIR APPROACH								$0
LIMITS FROM:	CR 101 (LOMA BLANCA ROAD)				TO: OVER DEL PUERTO CREEK				$325,000
NBI NUMBERS:	212140AA0101002							10/2004	$325,000
PHARR	HIDALGO	CR	0921-02-910	0.06	2008	C			$0
DESCRIPTION:	REPLACE BRIDGE & RECONSTRUCT APPROACHES								$0
LIMITS FROM:	MILE 4 1/2 RD OVER MAIN SUPPLY CANA				TO: STR NO AA08-55-001				$550,000
NBI NUMBERS:	211090AA0855001							10/2004	$550,000

PROJECT HAS ADVANCED TO A HIGHER AUTHORIZATION.

DISTRICT	COUNTY	HWY NO	CONT-SECT-JOB	LENGTH MILES	SCHED DT	LEVEL OF AUTHORITY	OTHER CATEGORIES DATE OF LATEST	OTHER PARTICIPATION OTHER CAT FUNDS ESTEST CONST COST	CATEGORY 6 FUNDS
PHARR	HIDALGO	CR	0921-02-911	0.08	2008	C			$0
DESCRIPTION:	REPLACE BRIDGE AND APPROACHES								$0
LIMITS FROM:	CR 629 (OLD MILITARY ROAD)			TO:	OVER MAIN DRAIN				$360,000
NBI NUMBERS:	211090AA0629001						10/2004		$360,000
PHARR	HIDALGO	CR	0921-02-913	0.06	2008	C			$0
DESCRIPTION:	REPLACE BRIDGE & RECONSTRUCT APPROACHES								$0
LIMITS FROM:	SCHUNIOR ROAD OVER N MAIN DRAIN			TO:	STR NO AA03-71-001				$360,000
NBI NUMBERS:	211090AA0371001						10/2004		$360,000
PHARR	HIDALGO	CR	0921-02-915	0.06	2008	C			$0
DESCRIPTION:	REPLACE BRIDGE & RECONSTRUCT APPROACHES								$0
LIMITS FROM:	FIFTH STREET OVER MAIN SUPPLY CANAL			TO:	STR NO L001-40-001				$600,000
NBI NUMBERS:	211090L00140001						10/2004		$600,000
PHARR	HIDALGO	CR	0921-02-926	0.07	2008	C			$0
DESCRIPTION:	REPLACE BRIDGE AND FIX APPROACHES								$0
LIMITS FROM:	CR214(MI 10 N RD) @ IRRIGATION CANAL			TO:	STR #AA08-07-001 .65 MI E OF FM 1015				$420,000
NBI NUMBERS:	211090AA0807001						10/2003		$420,000
PHARR	HIDALGO	CS	0921-02-927	0.07	2008	C			$0
DESCRIPTION:	REPLACE BRIDGE AND FIX APPROACHES								$0
LIMITS FROM:	CS (SOUTH I RD) @ DRAIN DITCH			TO:	STR #R010-30-001 1.90 I S OF US 83				$320,000
NBI NUMBERS:	211090R01030001						10/2003		$320,000
PHARR	HIDALGO	CR	0921-02-928	0.07	2008	C			$0
DESCRIPTION:	REPLACE BRIDGE AND FIX APPROACHES								$0
LIMITS FROM:	CR 864 (BRYAN RD) @ EDINBURG MAIN CANAL			TO:	STR #AA05-09-001 .25 MI N OF FM 495				$320,000
NBI NUMBERS:	211090AA0509001						10/2003		$320,000
PHARR	WILLACY	CR	0921-27-901	0.07	2008	C			$0
DESCRIPTION:	REPLACE BRIDGE AND FIX APPROACHES								$0
LIMITS FROM:	STR AA01-34-001 MAIN BRANCH NE CANA			TO:	COUNTY ROAD 100 .8 MI N OF FM 490				$325,000
NBI NUMBERS:	212450AA0134001						11/2004		$325,000
PHARR	WILLACY	CR	0921-27-902	0.07	2008	C			$0
DESCRIPTION:	REPLACE BRIDGE AND FIX APPROACHES								$0
LIMITS FROM:	STR AA01-52-004 OLD WEST MAIN DRAIN			TO:	COUNTY ROAD 180 .5 MI N OF FM 1762				$325,000
NBI NUMBERS:	212450AA0152004						11/2004		$325,000
PHARR	HIDALGO	CS	0921-02-087	0.062	2009	C			$0
DESCRIPTION:	REPLACE BRIDGE AND APPROACHES								$0
LIMITS FROM:	AT EDINBURG MAIN CANAL			TO:	NORTH BENTSEN ROAD				$465,000
NBI NUMBERS:	211090K00488001						10/2004		$465,000
PHARR	HIDALGO	CR	0921-02-916	0.07	2009	C			$0
DESCRIPTION:	REPLACE BRIDGE AND FIX APPROACHES								$0
LIMITS FROM:	STR #AA06-77-001 1.1 MI N OF MILE 4			TO:	OVER ARROYO COLORADO(BASELINE ROAD)				$425,000
NBI NUMBERS:	211090AA0677001						10/2004		$425,000
PHARR	CAMERON	CS	0921-06-903	0.06	2009	C			$0
DESCRIPTION:	REPLACE BRIDGE & RECONSTRUCT APPROACHES								$0
LIMITS FROM:	TEEGE ROAD OVER DRAIN DITCH			TO:	STR #E012-20-001				$350,000
NBI NUMBERS:	210310E01220001						10/2004		$350,000
PHARR	WILLACY	CR	0921-27-900	0.064	2009	C			$0
DESCRIPTION:	REPLACE BRIDGE AND APPROACHES								$0
LIMITS FROM:	CR 156			TO:	AT WEST MAIN DRAIN				$275,000
NBI NUMBERS:	212450AA0156001						1/2005		$275,000
PHARR	WILLACY	CR	0921-27-910	0.08	2009	C			$0
DESCRIPTION:	REPLACE BRIDGE AND APPROACHES								$0
LIMITS FROM:	COUNTY ROAD 137			TO:	OVER MAIN BRANCH NE CANAL				$320,000
NBI NUMBERS:	212450AA0137001						1/2005		$320,000
PHARR	WILLACY	CR	0921-27-919	0.1	2009	C			$0
DESCRIPTION:	REPLACE BRIDGE AND FIX APPROACHES								$0
LIMITS FROM:	0.86 MI W OF JCT FM 1761			TO:	OVER WEST MAIN DRAIN	STR AA01-61-			$325,000
NBI NUMBERS:	212450AA0161001						10/2004		$325,000
PHARR	HIDALGO	CR	0921-02-908	0.07		C			$0
DESCRIPTION:	REPL. BRIDGE & FIX APPROACHES								$0
LIMITS FROM:	STR#AA04-86-001@ EDIN. MAIN CANAL			TO:	MI.5 N.RD .25 MI. W. OF FM 2220				$465,000
NBI NUMBERS:	211090AA0486001						10/2004		$465,000

PROJECT HAS ADVANCED TO A HIGHER AUTHORIZATION.

DISTRICT	COUNTY	HWY NO	CONT-SECT-JOB	LENGTH MILES	SCHED DT	LEVEL OF AUTHORITY	OTHER CATEGORIES DATE OF LATEST	OTHER PARTICIPATION OTHER CAT FUNDS CATEGORY 6 FUNDS ESTEST CONST COST
PHARR	HIDALGO	CR	0921-02-930	0.1		C		$0
DESCRIPTION:	REPLACE BRIDGE AND REPAIR APPROACH							$0
LIMITS FROM:	CR 342 (CHARLES GREEN)				TO: OVER IRRIGATION CANAL			$390,000
NBI NUMBERS:	211090AA0342001						10/2004	$390,000
PHARR	BROOKS	CR	0921-22-900	0.1		C		$0
DESCRIPTION:	REPLACE BRIDGE AND REPAIR APPROACH							$0
LIMITS FROM:	CR 113				TO: OVER LOS OLMOS CREEK			$460,000
NBI NUMBERS:	210240AA0113001						10/2004	$460,000
PHARR	HIDALGO	CS	0921-02-060	0.062		C		$0
DESCRIPTION:	REPLACE BRIDGE AND APPROACHES							$0
LIMITS FROM:	AT DRAINAGE DITCH				TO: (IDELA DRIVE)			$325,000
NBI NUMBERS:	211090K01115001						10/2004	$325,000
PHARR	HIDALGO	CS	0921-02-062	0.1		C		$0
DESCRIPTION:	REPLACE BRIDGE AND APPROACHES							$0
LIMITS FROM:	AT N. FLOODWAY PILOT CHANNEL				TO: (MILE 15 1/2 N. ROAD)			$420,000
NBI NUMBERS:	211090AA0244001						10/2004	$420,000
PHARR	HIDALGO	CR	0921-02-098	0.083		C		$0
DESCRIPTION:	REPLACE BRIDGE AND APPROACHES							$0
LIMITS FROM:	NITTLER ROAD				TO: OVER WILLACY MAIN CANAL			$625,000
NBI NUMBERS:	211090AA0341001						10/2004	$625,000
PHARR	HIDALGO	CR	0921-02-909	0.07		C		$0
DESCRIPTION:	REPL. BRIDGE & FIX APPROACHES							$0
LIMITS FROM:	STR#AA05-38-001PALM DR. @ EDINBURG				TO: MAIN CANAL .3 MI. N. OF JCT. LP 374			$325,000
NBI NUMBERS:	211090AA0538001						10/2004	$325,000
PHARR	HIDALGO	CR	0921-02-918	0.07		C		$0
DESCRIPTION:	REPLACE BRIDGE AND FIX APPROACHES							$0
LIMITS FROM:	CR 360 (MI 12 N RD) @ IRRIGATION CA				TO: STR AA08-04-003 .35 MI W OF FM 1015			$420,000
NBI NUMBERS:	211090AA0804003						10/2004	$420,000
PHARR	HIDALGO	CR	0921-02-921	0.07		C		$0
DESCRIPTION:	REPLACE BRIDGE AND FIX APPROACHES							$0
LIMITS FROM:	CR201(SIOUX RD)@PHARR/MCALLEN LATER				TO: STR #AA09-24-001.25 MI E OF US 281			$425,000
NBI NUMBERS:	211090AA0924001						10/2004	$425,000
PHARR	HIDALGO	CR	0921-02-924	0.06		C		$0
DESCRIPTION:	REPLACE BRIDGE AND FIX APPROACHES							$0
LIMITS FROM:	CR3561(SPRAGUE RD) @ N MAIN DRAIN				TO: STR #AA03-83-001 .25 MI E OF FM 206			$375,000
NBI NUMBERS:	211090AA0383001						11/2004	$375,000
PHARR	HIDALGO	CR	0921-02-929	0.07		C		$0
DESCRIPTION:	REPLACE BRIDGE AND FIX APPROACHES							$0
LIMITS FROM:	CR8113(MILE 171/2 N RD).5MI E OF F				TO: STR #AA02-29-002 AT DRAINAGE DITCH			$375,000
NBI NUMBERS:	211090AA0229002						10/2004	$375,000
PHARR	WILLACY	CR	0921-27-915	0.1		C		$0
DESCRIPTION:	REPLACE BRIDGE AND APPROACHES							$0
LIMITS FROM:	COUNTY ROAD 135				TO: OVER MAIN BRANCH NE CANAL			$350,000
NBI NUMBERS:	212450AA0135001						5/2002	$350,000
PHARR	HIDALGO	CR	0921-02-917	0.07		C		$0
DESCRIPTION:	REPLACE BRIDGE AND FIX APAPROACHES							$0
LIMITS FROM:	CR 7035 (ABRAM RD) @ EDINBURG MAIN				TO: STR #AA05-69-001 .05 MI N OF LP 374			$375,000
NBI NUMBERS:	211090AA0569001						10/2004	$375,000
PHARR	HIDALGO	CR	0921-02-922	0.07		C		$0
DESCRIPTION:	REPLACE BRIDGE AND FIX APPROACHES							$0
LIMITS FROM:	CR693(MI 11 N RD)@ IRRIGATION CANAL				TO: STR #AAO8-05-001 .55 MI E OF FM 101			$425,000
NBI NUMBERS:	211090AA0805001						10/2004	$425,000
PHARR	CAMERON	CS	0921-06-918	0.07		C		$0
DESCRIPTION:	REPLACE BRIDGE AND FIX APPROACHES							$0
LIMITS FROM:	CS(MINNESOTA RD) AT DRAINAGE DITCH				TO: C012-56-001.45 MI S OF BILLIE MITCH			$425,000
NBI NUMBERS:	210310C01256001						10/2004	$425,000
					PHARR TOTAL:			$0
					44 PROJECTS			$0
								$17,719,815
								$17,719,815

PROJECT HAS ADVANCED TO A HIGHER AUTHORIZATION.

DISTRICT	COUNTY	HWY NO	CONT-SECT-JOB	LENGTH MILES	SCHED DT	LEVEL OF AUTHORITY	OTHER CATEGORIES DATE OF LATEST ESTEST CONST COST	OTHER PARTICIPATION OTHER CAT FUNDS CATEGORY 6 FUNDS
SAN ANTONIO	BEXAR	CS	0915-12-218	0.001	2006	C		$0
DESCRIPTION:	REPLACE BRIDGE & APPROACHES							$0
LIMITS FROM:	IN SAN ANTONIO ON SOMERSET RD			TO: AT LEON CREEK				$580,000
NBI NUMBERS:	150150B32065001						3/2005	$580,000
SAN ANTONIO	ATASCOSA	CR	0915-13-013	0.001	2006	C	(10)	$0
DESCRIPTION:	REPLACE BRIDGE & APPROACHES							$75,600
LIMITS FROM:	ON CR 416 AT BORREGO CREEK			TO: .				$94,400
NBI NUMBERS:	150070AA0317001						3/2005	$170,000
SAN ANTONIO	ATASCOSA	CR	0915-13-015	0.001	2006	C		$0
DESCRIPTION:	REPLACE BRIDGE AND APPROACHES							$0
LIMITS FROM:	CR 423 AT LA PARITA CREEK			TO: .				$196,812
NBI NUMBERS:	150070AA0327001						4/2002	$196,812
SAN ANTONIO	WILSON	CR	0915-14-025	0.001	2006	C		$0
DESCRIPTION:	REPLACE BRIDGE AND APPROACHES							$0
LIMITS FROM:	CR 120 AT SAN ANTONIO RIVER			TO: .				$350,000
NBI NUMBERS:	152470AA0114001						5/2004	$350,000
SAN ANTONIO	COMAL	CS	0915-17-025	0.001	2006	C		$0
DESCRIPTION:	REPLACE BRIDGE & APPROACHES							$0
LIMITS FROM:	IN NEW BRAUNFELS ON GRUENE RD			TO: AT GUADALUPE RIVER				$1,100,000
NBI NUMBERS:	150460B00680001						3/2005	$1,100,000
SAN ANTONIO	COMAL	MH	8403-15-001	0.001	2006	C		$0
DESCRIPTION:	REPLACING BRIDGE & APPROACHES							$0
LIMITS FROM:	IN NEW BRAUNFELS ON LANDA PARK DRIV			TO: AT COMAL RIVER				$280,000
NBI NUMBERS:	150460B00960004						3/2005	$280,000
SAN ANTONIO	KENDALL	CR	0915-11-017	0.001	2007	C		$0
DESCRIPTION:	REPLACE BRIDGE & APPROACHES							$0
LIMITS FROM:	ON UPPER BALCONES RD AT MENGER CREE			TO: .				$250,000
NBI NUMBERS:	151310AA0175001						3/2005	$250,000
SAN ANTONIO	KENDALL	CR	0915-11-021	0.001	2007	C		$0
DESCRIPTION:	REPLACE EXIST LOW WATER CROSSING WITH SLAB SPAN BRIDGE							$0
LIMITS FROM:	RIVER BEND RD			TO: AT HENNING CROSSING				$320,000
NBI NUMBERS:	151310AA0118001						3/2005	$320,000
SAN ANTONIO	KENDALL	CR	0915-11-022	0.001	2007	C		$0
DESCRIPTION:	REPLACE EXIST LOW WATER CROSSING WITH SLAB SPAN BRIDGE							$0
LIMITS FROM:	RIVER BEND RD			TO: AT SIEDENSTICHER CROSSING				$320,000
NBI NUMBERS:	151310AA0118002						3/2005	$320,000
SAN ANTONIO	WILSON	CR	0915-14-007	0.001	2007	C		$0
DESCRIPTION:	REPLACE BRIDGE & APPROACHES							$0
LIMITS FROM:	ON CR 337 AT CIBOLO CREEK			TO: .				$590,000
NBI NUMBERS:	152470AA0365001						3/2005	$590,000
SAN ANTONIO	WILSON	CR	0915-14-013	0.001	2007	C		$0
DESCRIPTION:	REPLACE BRIDGE & APPROACHES							$0
LIMITS FROM:	ON CADDO RD AT ECLETO CREEK			TO: .				$320,000
NBI NUMBERS:	152470AA0458001						3/2005	$320,000
SAN ANTONIO	WILSON	CR	0915-14-017	0.001	2007	C		$0
DESCRIPTION:	REPLACE BRIDGE & APPROACHES							$0
LIMITS FROM:	ON CR 148 AT PICOSA CREEK			TO: .				$390,000
NBI NUMBERS:	152470AA0148001						3/2005	$390,000
SAN ANTONIO	WILSON	CR	0915-14-019	0.001	2007	C		$0
DESCRIPTION:	REPLACE BRIDGE & APPROACHES							$0
LIMITS FROM:	ON CR 138 AT BORREGO CREEK			TO: (NORTH CROSSING)				$320,000
NBI NUMBERS:	152470AA0167001						3/2005	$320,000
SAN ANTONIO	WILSON	CR	0915-14-027	0.006	2007	C		$0
DESCRIPTION:	REPLACE BRIDGE & APPROACHES							$0
LIMITS FROM:	CR 142 AT DRAW			TO: .				$220,000
NBI NUMBERS:	152470AA0168001						3/2005	$220,000
SAN ANTONIO	WILSON	CR	0915-14-029	0.001	2007	C		$0
DESCRIPTION:	REPLACE BRIDGE AND APPROACHES							$0
LIMITS FROM:	ON CR 235 AT DRY CREEK			TO: .				$320,000
NBI NUMBERS:	152470AA0268001						3/2005	$320,000

PROJECT HAS ADVANCED TO A HIGHER AUTHORIZATION.

DISTRICT	COUNTY	HWY NO	CONT-SECT-JOB	LENGTH MILES	SCHED DT	LEVEL OF AUTHORITY	OTHER CATEGORIES DATE OF LATEST	OTHER PARTICIPATION OTHER CAT FUNDS CATEGORY 6 FUNDS ESTEST CONST COST
SAN ANTONIO	MEDINA	CR	0915-45-902	0.001	2007	C		$0
DESCRIPTION:	REPLACE BRIDGE AND APPROACHES							$0
LIMITS FROM:	ON CR 545(YANCEY-BIRY) AT HONDO CRE			TO: .				$1,500,000
NBI NUMBERS:151630AA0241001							5/2004	$1,500,000
SAN ANTONIO	MEDINA	CR	0915-45-907	0.001	2007	C		$0
DESCRIPTION:	REPLACE BRIDGE & APPROACHES							$0
LIMITS FROM:	ON COUNTY ROAD 429			TO: AT LIVE OAK CREEK				$250,000
NBI NUMBERS:151630AA0383002							5/2004	$250,000
SAN ANTONIO	MEDINA	CR	0915-45-909	0.001	2007	C		$0
DESCRIPTION:	REPLACING BRIDGE & APPROACHES							$0
LIMITS FROM:	ON CR 674			TO: AT CHACON CREEK				$200,000
NBI NUMBERS:151630AA0192001							5/2004	$200,000
SAN ANTONIO	MC MULLEN	CR	0915-51-961	0.001	2007	C		$0
DESCRIPTION:	REPLACE BRIDGE AND APPROACHES							$0
LIMITS FROM:	HI-LONESOME RD AT RAWHIDE CREEK			TO: .				$320,000
NBI NUMBERS:151620AA0105001							3/2005	$320,000
SAN ANTONIO	BEXAR	CS	0915-12-221	0.001	2008	C		$0
DESCRIPTION:	REPLACE BRIDGE & APPROACHES							$0
LIMITS FROM:	IN SAN ANTONIO ON S PRESA ST			TO: AT SAN ANTONIO RIVER				$320,000
NBI NUMBERS:150150B28000001							3/2005	$320,000
SAN ANTONIO	BEXAR	CS	0915-12-900	0.001	2008	C		$0
DESCRIPTION:	REPLACE BRIDGE & APPROACHES							$0
LIMITS FROM:	ON N SAN JACINTO ST			TO: AT ALAZAN CREEK				$900,000
NBI NUMBERS:150150B30435001							3/2005	$900,000
SAN ANTONIO	BEXAR	CR	0915-12-978	0.001	2008	C		$0
DESCRIPTION:	REHABILITATE BRIDGE AND APPROACHES							$0
LIMITS FROM:	SCHERTZ RD AT HAUL ROAD/PORTLAND CE			TO: .				$320,000
NBI NUMBERS:150150B30715001							3/2005	$320,000
SAN ANTONIO	ATASCOSA	CR	0915-13-961	0.001	2008	C		$0
DESCRIPTION:	REPLACE BRIDGE AND APPROACHES							$0
LIMITS FROM:	JIM BRITE RD AT ATASCOSA RIVER			TO: .				$270,000
NBI NUMBERS:150070AA0309001							3/2005	$270,000
SAN ANTONIO	WILSON	CR	0915-14-028	1	2008	C		$0
DESCRIPTION:	REPLACE BRIDGE AND APPROACHES							$0
LIMITS FROM:	CR 212 AT DRAW			TO: .				$320,000
NBI NUMBERS:152470AA0188001							3/2005	$320,000
SAN ANTONIO	COMAL	CR	0915-17-019	0.1	2008	C		$0
DESCRIPTION:	REPLACING BRIDGE AND APPROACHES							$0
LIMITS FROM:	ON OLD SPRING BRANCH RD AT CYPRESS			TO: .				$150,000
NBI NUMBERS:150460AA0149002							3/2005	$150,000
SAN ANTONIO	FRIO	CR	0915-18-960	0.001	2008	C		$0
DESCRIPTION:	REPLACE BRIDGE AND APPROACHES							$0
LIMITS FROM:	APPLEWHITE LANE AT MUSTANG CREEK			TO: .				$270,000
NBI NUMBERS:150830AA0203001							3/2005	$270,000
SAN ANTONIO	MEDINA	CR	0915-45-900	0.001	2008	C		$0
DESCRIPTION:	REPLACE BRIDGE & APPROACHES							$0
LIMITS FROM:	CR 511 AT DRAW			TO: .				$320,000
NBI NUMBERS:151630AA0130002							3/2005	$320,000
SAN ANTONIO	MEDINA	CR	0915-45-903	0.006	2008	C		$0
DESCRIPTION:	REPLACE BRIDGE & APPROACHES							$0
LIMITS FROM:	CR 5711 AT MEDINA RIVER			TO: .				$320,000
NBI NUMBERS:151630AA0371001							3/2005	$320,000
SAN ANTONIO	MEDINA	CR	0915-45-908	0.001	2008	C		$0
DESCRIPTION:	REPLACING BRIDGE & APPROACHES							$0
LIMITS FROM:	ON CR 761			TO: AT BLACK CREEK				$270,000
NBI NUMBERS:151630AA0219001							3/2005	$270,000
SAN ANTONIO	COMAL	MH	8408-15-006	0.001	2008	C		$0
DESCRIPTION:	REHABILITATE BRIDGE & APPROACHES							$0
LIMITS FROM:	IN NEW BRAUNFELS ON SAN ANTONIO ST			TO: AT COMAL RIVER				$1,300,000
NBI NUMBERS:150460B01550001							3/2005	$1,300,000

PROJECT HAS ADVANCED TO A HIGHER AUTHORIZATION.

DISTRICT	COUNTY	HWY NO	CONT-SECT-JOB	LENGTH MILES	SCHED DT	LEVEL OF AUTHORITY	OTHER CATEGORIES DATE OF LATEST	OTHER PARTICIPATION OTHER CAT FUNDS CATEGORY 6 FUNDS ESTEST CONST COST
SAN ANTONIO	KENDALL	CS	0915-11-960	0.001	2009	C		$0
DESCRIPTION:	REHABILITATE BRIDGE AND APPROACHES							$0
LIMITS FROM:	SEVENTH ST AT CYPRESS CREEK			TO: .				$320,000
NBI NUMBERS:151310AA0137001							3/2005	$320,000
SAN ANTONIO	BEXAR	CS	0915-12-219	0.001	2009	C		$0
DESCRIPTION:	REPLACE BRIDGE & APPROACHES							$0
LIMITS FROM:	IN SAN ANTONIO ON WOODLAWN PARK RD			TO: AT WOODLAWN LAKE DRAIN				$320,000
NBI NUMBERS:150150B37973001							3/2005	$320,000
SAN ANTONIO	BEXAR	CS	0915-12-220	0.001	2009	C		$0
DESCRIPTION:	REHABILITATE BRIDGE & APPROACHES							$0
LIMITS FROM:	IN SAN ANTONIO ON INGRAM RD			TO: AT HUEBNER CREEK				$320,000
NBI NUMBERS:150150B17205003							3/2005	$320,000
SAN ANTONIO	BEXAR	CR	0915-12-904	0.001	2009	C		$0
DESCRIPTION:	REPLACING BRIDGE & APPROACHES							$0
LIMITS FROM:	ON HAUSMAN RD			TO: AT LEON CREEK				$2,300,000
NBI NUMBERS:150150B15582001							3/2005	$2,300,000
SAN ANTONIO	BEXAR	CR	0915-12-905	0.001	2009	C		$0
DESCRIPTION:	REHABILITATING BRIDGE & APPROACHES							$0
LIMITS FROM:	ON SB MOURSUND RD			TO: AT SIX MILE CREEK				$320,000
NBI NUMBERS:150150B24100003							3/2005	$320,000
SAN ANTONIO	BEXAR	CS	0915-12-906	0.001	2009	C		$0
DESCRIPTION:	REHABILITATING BRIDGE & APPROACHES							$0
LIMITS FROM:	ON BLANCO RD			TO: AT DRAIN				$320,000
NBI NUMBERS:150150B03260002							3/2005	$320,000
SAN ANTONIO	BEXAR	CS	0915-12-933	0.001	2009	C		$0
DESCRIPTION:	REHABILITATE BRIDGE AND APPROACHES							$0
LIMITS FROM:	IN SAN ANTONIO ON WETMORE RD			TO: AT SALADO CREEK				$570,000
NBI NUMBERS:150150B36780001							3/2005	$570,000
SAN ANTONIO	BEXAR	CS	0915-12-934	0.01	2009	C		$0
DESCRIPTION:	REHABILITATE BRIDGE AND APPROACHES							$0
LIMITS FROM:	IN SAN ANTONIO ON DOLOROSA ST			TO: AT SAN ANTONIO RIVER				$320,000
NBI NUMBERS:150150B09735001							3/2005	$320,000
SAN ANTONIO	BEXAR	CS	0915-12-935	0.01	2009	C		$0
DESCRIPTION:	REPLACE BRIDGE AND APPROACHES							$0
LIMITS FROM:	IN SAN ANTONIO ON CROCKETT ST			TO: AT SAN ANTONIO RIVER				$320,000
NBI NUMBERS:150150B08310001							3/2005	$320,000
SAN ANTONIO	BEXAR	CS	0915-12-936	0.01	2009	C		$0
DESCRIPTION:	REHABILITATING BRIDGE AND APPROACHES							$0
LIMITS FROM:	IN SAN ANTONIO ON S LAREDO ST			TO: AT APACHE CREEK				$320,000
NBI NUMBERS:150150B19470005							3/2005	$320,000
SAN ANTONIO	BEXAR	CS	0915-12-964	0.001	2009	C		$0
DESCRIPTION:	REPLACE BRIDGE AND APPROACHES							$0
LIMITS FROM:	BRACKENRIDGE AT SAN ANTONO RIVER			TO: .				$340,000
NBI NUMBERS:150150B03825002							3/2005	$340,000
SAN ANTONIO	WILSON	CR	0915-14-021	0.001	2009	C		$0
DESCRIPTION:	REPLACE BRIDGE & APPROACHES							$0
LIMITS FROM:	ON CR 117 AT SAN ANTONIO RIVER			TO: .				$320,000
NBI NUMBERS:152470AA0119001							3/2005	$320,000
SAN ANTONIO	WILSON	CR	0915-14-965	0.001	2009	C		$0
DESCRIPTION:	REPLACE BRIDGE AND APPROACHES							$0
LIMITS FROM:	CR 212 AT DRAW			TO: .				$270,000
NBI NUMBERS:152470AA0188002							3/2005	$270,000
SAN ANTONIO	COMAL	CR	0915-17-960	0.001	2009	C		$0
DESCRIPTION:	REHABILITATE BRIDGE AND APPROACHES							$0
LIMITS FROM:	CR 736 AT DRY COMAL CREEK			TO: .				$320,000
NBI NUMBERS:150460AA0736001							3/2005	$320,000
SAN ANTONIO	MEDINA	CR	0915-45-026	0.001	2009	C		$0
DESCRIPTION:	REPLACE BRIDGE & APPROACHES							$0
LIMITS FROM:	ON CR 777 AT CHACON CREEK			TO: .				$320,000
NBI NUMBERS:151630AA0221001							3/2005	$320,000

PROJECT HAS ADVANCED TO A HIGHER AUTHORIZATION.

DISTRICT	COUNTY	HWY NO	CONT-SECT-JOB	LENGTH MILES	SCHED DT	LEVEL OF AUTHORITY	OTHER CATEGORIES DATE OF LATEST ESTEST	OTHER PARTICIPATION OTHER CAT FUNDS CATEGORY 6 FUNDS CONST COST
SAN ANTONIO	MEDINA	CR	0915-45-961	0.001	2009	C		$0
DESCRIPTION:	REHABILITATE BRIDGE AND APPROACHES							$0
LIMITS FROM:	CR 6713 AT DRAW			TO: .				$320,000
NBI NUMBERS:	151630AA0247001						3/2005	$320,000
SAN ANTONIO	GUADALUPE	CR	0915-46-960	0.001	2009	C		$0
DESCRIPTION:	REHABILITATE BRIDGE AND APPROACHES							$0
LIMITS FROM:	ADMIRAL BENBOW RD AT LAKE MCQUEENY			TO: .				$320,000
NBI NUMBERS:	150950AA0593001						3/2005	$320,000
SAN ANTONIO	BANDERA	CR	0915-47-960	0.001	2009	C		$0
DESCRIPTION:	REPLACE BRIDGE AND APPROACHES							$0
LIMITS FROM:	CR 239 AT MEDINA RIVER			TO: .				$320,000
NBI NUMBERS:	150100AA0239001						3/2005	$320,000
SAN ANTONIO	BEXAR	MH	8019-15-900	0.01	2009	C		$0
DESCRIPTION:	REHABILITATE BRIDGE AND APPROACHES							$0
LIMITS FROM:	IN SAN ANTONIO ON ST CLOUD RD			TO: AT DRAIN				$320,000
NBI NUMBERS:	150150B30070004						3/2005	$320,000
SAN ANTONIO	BEXAR	MH	8079-15-004	0.001	2009	C		$0
DESCRIPTION:	REHABILITATE BRIDGE & APPROACHES							$0
LIMITS FROM:	IN SAN ANTONIO ON E MARTIN ST			TO: AT SAN ANTONIO RIVER				$320,000
NBI NUMBERS:	150150B21980015						3/2005	$320,000
SAN ANTONIO	COMAL	MH	8410-15-900	0.01	2009	C		$0
DESCRIPTION:	REPLACE BRIDGE AND APPROACHES							$0
LIMITS FROM:	ON LINCOLN-GARDEN ST AT COMAL RIVER			TO: .				$850,000
NBI NUMBERS:	150460B00590001						3/2005	$850,000
SAN ANTONIO	KENDALL	CS	0915-11-010	0.1		C		$0
DESCRIPTION:	REPLACING BRIDGE AND APPROACHES							$0
LIMITS FROM:	IN BOERNE ON SCHOOL ST AT CIBOLO CR			TO: .				$320,000
NBI NUMBERS:	151310B00410001						3/2005	$320,000
SAN ANTONIO	KENDALL	CR	0915-11-962	0.001		C		$0
DESCRIPTION:	REHABILITATE BRIDGE AND APPROACHES							$0
LIMITS FROM:	UPPER CIBOLO CREEK RD AT DRAW			TO: .				$320,000
NBI NUMBERS:	151310AA0103001						3/2005	$320,000
SAN ANTONIO	KENDALL	CR	0915-11-966	0.001		C		$0
DESCRIPTION:	REHABILITATE BRIDGE AND APPROACHES							$0
LIMITS FROM:	MARQUARDT RD AT VIOLET CREEK			TO: .				$320,000
NBI NUMBERS:	151310AA0126001						3/2005	$320,000
SAN ANTONIO	BEXAR	CS	0915-12-909	0.001		C		$0
DESCRIPTION:	REPLACING BRIDGE & APPROACHES							$0
LIMITS FROM:	ON GUADALUPE ST EBFR			TO: AT ALAZAN CREEK				$490,000
NBI NUMBERS:	150150B14975003						3/2005	$490,000
SAN ANTONIO	BEXAR	CS	0915-12-955	0.001		C		$0
DESCRIPTION:	REHABILITATE BRIDGE AND APPROACHES							$0
LIMITS FROM:	MEDICAL DR AT ZARZAMORA CREEK			TO: .				$320,000
NBI NUMBERS:	150150B22635001						3/2005	$320,000
SAN ANTONIO	BEXAR	CS	0915-12-961	0.001		C		$0
DESCRIPTION:	REHABILITATE BRIDGE AND APPROACHES							$0
LIMITS FROM:	NORTH PRESA AT SAN ANTONIO RIVER			TO: .				$320,000
NBI NUMBERS:	150150B27995001						3/2005	$320,000
SAN ANTONIO	BEXAR	CS	0915-12-962	0.001		C		$0
DESCRIPTION:	REHABILITATE BRIDGE AND APPROACHES							$0
LIMITS FROM:	E HILDEBRAND AVE AT SAN ANTONIO RIV			TO: .				$320,000
NBI NUMBERS:	150150B16165002						3/2005	$320,000
SAN ANTONIO	BEXAR	CS	0915-12-965	0.001		C		$0
DESCRIPTION:	REHABILITATE BRIDGE AND APPROACHES							$0
LIMITS FROM:	VICAR DR AT NO NAME DRAW			TO: .				$320,000
NBI NUMBERS:	150150B35600001						3/2005	$320,000
SAN ANTONIO	BEXAR	CS	0915-12-967	0.001		C		$0
DESCRIPTION:	REHABILITATE BRIDGE AND APPROACHES							$0
LIMITS FROM:	CASSIANO ST AT NOGALITOS ST			TO: .				$320,000
NBI NUMBERS:	150150B05950001						3/2005	$320,000

PROJECT HAS ADVANCED TO A HIGHER AUTHORIZATION.

DISTRICT	COUNTY	HWY NO	CONT-SECT-JOB	LENGTH MILES	SCHED DT	LEVEL OF AUTHORITY	OTHER CATEGORIES DATE OF LATEST	OTHER PARTICIPATION OTHER CAT FUNDS CATEGORY 6 FUNDS ESTEST CONST COST
SAN ANTONIO	BEXAR	CR	0915-12-970	0.001		C		$0
DESCRIPTION:	REHABILITATE BRIDGE AND APPROACHES							$0
LIMITS FROM:	GROSS RD AT MEDINA RIVER			TO: .				$320,000
NBI NUMBERS:	150150AA0900001						3/2005	$320,000
SAN ANTONIO	BEXAR	CR	0915-12-973	0.001		C		$0
DESCRIPTION:	REHABILITATE BRIDGE AND APPROACHES							$0
LIMITS FROM:	APPLEWHITE RD AT MEDINA RIVER			TO: .				$320,000
NBI NUMBERS:	150150AA0771001						3/2005	$320,000
SAN ANTONIO	BEXAR	CS	0915-12-976	0.001		C		$0
DESCRIPTION:	REHABILITATE BRIDGE AND APPROACHES							$0
LIMITS FROM:	E OLMOS DR AT OLMOS CREEK CHANNEL			TO: .				$320,000
NBI NUMBERS:	150150D00480002						3/2005	$320,000
SAN ANTONIO	BEXAR	CS	0915-12-987	0.001		C		$0
DESCRIPTION:	REHABILITATE BRIDGE AND APPROACHES							$0
LIMITS FROM:	W COMMERCE ST AT ZARZAMORA CREEK			TO: .				$320,000
NBI NUMBERS:	150150B07510001						3/2005	$320,000
SAN ANTONIO	BEXAR	CS	0915-12-991	0.001		C		$0
DESCRIPTION:	REHABILITATE BRIDGE AND APPROACHES							$0
LIMITS FROM:	GUILBEAU RD AT DRAIN			TO: .				$320,000
NBI NUMBERS:	150150B15010002						3/2005	$320,000
SAN ANTONIO	WILSON	CR	0915-14-030	0.001		C		$0
DESCRIPTION:	REHABILITATE BRIDGE AND APPROACHES							$0
LIMITS FROM:	CR 241 AT BORREGO CREEK			TO: .				$320,000
NBI NUMBERS:	152470AA0174001						3/2005	$320,000
SAN ANTONIO	WILSON	CR	0915-14-031	0.001		C		$0
DESCRIPTION:	REHABILITATE BRIDGE AND APPROACHES							$0
LIMITS FROM:	CR 348 AT DRY HOLLOW CREEK			TO: .				$320,000
NBI NUMBERS:	152470AA0383001						3/2005	$320,000
SAN ANTONIO	KERR	CR	0915-15-960	0.001		C		$0
DESCRIPTION:	REHABILITATE BRIDGE AND APPROACHES							$0
LIMITS FROM:	HOOT OWL RD AT JOHNSON CREEK			TO: .				$320,000
NBI NUMBERS:	151330AA0109001						3/2005	$320,000
SAN ANTONIO	KERR	CR	0915-15-961	0.001		C		$0
DESCRIPTION:	REHABILITATE BRIDGE AND APPROACHES							$0
LIMITS FROM:	LAZY VALLEY RD AT CYPRESS CREEK			TO: .				$320,000
NBI NUMBERS:	151330AA0288001						3/2005	$320,000
SAN ANTONIO	KERR	CR	0915-15-962	0.001		C		$0
DESCRIPTION:	REHABILITATE BRIDGE AND APPROACHES							$0
LIMITS FROM:	CAMP YMCA-ARROWHEAD AT GUADALUPE RI			TO: .				$110,000
NBI NUMBERS:	151330AA0413001						3/2005	$110,000
SAN ANTONIO	KERR	CS	0915-15-963	0.001		C		$0
DESCRIPTION:	REHABILITATE BIRDGE AND APPROACHES							$0
LIMITS FROM:	PARK ST AT GUADALUPE RIVER			TO: .				$320,000
NBI NUMBERS:	151330AA0250001						3/2005	$320,000
SAN ANTONIO	KERR	CR	0915-15-964	0.001		C		$0
DESCRIPTION:	REPLACE BRIDGE AND APPROACHES							$0
LIMITS FROM:	EHLERS RD AT GUADALUPE RIVER			TO: .				$320,000
NBI NUMBERS:	151330AA0281001						3/2005	$320,000
SAN ANTONIO	COMAL	CR	0915-17-902	0.001		C		$0
DESCRIPTION:	REHABILITATING BRIDGE & APPROACHES							$0
LIMITS FROM:	ON LANDA PARK DRIVE			TO: AT COMAL SPRING				$300,000
NBI NUMBERS:	150460B00960003						3/2003	$300,000
SAN ANTONIO	FRIO	CR	0915-18-011	0.1		C		$0
DESCRIPTION:	REPLACING BRIDGE AND APPROACHES							$0
LIMITS FROM:	ON PECK-BUSH RD AT SAN MIGUEL CK NO			TO: .				$320,000
NBI NUMBERS:	150830AA0217001						3/2005	$320,000
SAN ANTONIO	FRIO	CR	0915-18-012	0.1		C		$0
DESCRIPTION:	REPLACING BRIDGE AND APPROACHES							$0
LIMITS FROM:	ON PECK-BUSH RD AT SAN MIGUEL CK SO			TO: .				$320,000
NBI NUMBERS:	150830AA0217002						3/2005	$320,000

PROJECT HAS ADVANCED TO A HIGHER AUTHORIZATION.

CATEGORY 6 - OFF-SYSTEM STRUCTURE REPLACEMENT AND REHABILITATION

DISTRICT	COUNTY	HWY NO	CONT-SECT-JOB	LENGTH MILES	SCHED DT	LEVEL OF AUTHORITY	OTHER CATEGORIES DATE OF LATEST ESTEST	OTHER PARTICIPATION OTHER CAT FUNDS CATEGORY 6 FUNDS CONST COST
SAN ANTONIO	FRIO	CR	0915-18-017	0.001		C		$0
DESCRIPTION:	REPLACE 3 BRIDGES & APPROACHES							$0
LIMITS FROM:	ON DERBY RD AT FRIO RIVER			TO: .				$320,000
NBI NUMBERS:	150830AA0135002; 150830AA0135004; 150830AA0135003						3/2005	$320,000
SAN ANTONIO	BEXAR	MH	8083-15-007	0.001		C		$0
DESCRIPTION:	REHABILITATE BRIDGE & APPROACHES							$0
LIMITS FROM:	IN SAN ANTONIO ON MARKET ST			TO: AT SAN ANTONIO RIVER				$320,000
NBI NUMBERS:	150150B21880004						3/2005	$320,000
SAN ANTONIO	BEXAR	MH	8135-15-004	0.001		C		$0
DESCRIPTION:	REHABILITATE BRIDGES & APPROACHES							$0
LIMITS FROM:	IN SAN ANTONIO ON GUADALUPE ST			TO: AT ALAZAN CREEK (EB & WB)				$320,000
NBI NUMBERS:	150150B14975002; 150150B34690003						3/2005	$320,000
SAN ANTONIO	KENDALL	CR	0915-11-900	0.006		C		$0
DESCRIPTION:	REPLACE BRIDGE & APPROACHES							$0
LIMITS FROM:	CR 6714 AT CHACON CREEK			TO: .				$102,500
NBI NUMBERS:	151630AA0275001						8/1998	$102,500
SAN ANTONIO	KENDALL	CR	0915-11-965	0.001		C		$0
DESCRIPTION:	REPLACE BRIDGE AND APPROACHES							$0
LIMITS FROM:	ZOELLER LN AT GUADALUPE RIVER			TO: .				$100,000
NBI NUMBERS:	151310AA0123001						3/2002	$100,000
SAN ANTONIO	BEXAR	CS	0915-12-902	0.006		C		$0
DESCRIPTION:	REHAB BRIDGE & APPROACHES							$0
LIMITS FROM:	E OLMOS DR AT DEPRESSION			TO: .				$1,627,000
NBI NUMBERS:	150150D00480001						3/2002	$1,627,000
SAN ANTONIO	BEXAR	CS	0915-12-954	0.001		C		$0
DESCRIPTION:	REHABILITATE BRIDGE AND APPROACHES							$0
LIMITS FROM:	MILLER RD AT MARTINEZ CREEK			TO: .				$97,500
NBI NUMBERS:	150150V00035001						3/1996	$97,500
SAN ANTONIO	BEXAR	CR	0915-12-966	0.001		C		$0
DESCRIPTION:	REHABILITATE BRIDGE AND APPROACHES							$0
LIMITS FROM:	ASHLEY RD AT SIXMILE CREEK			TO: .				$100,000
NBI NUMBERS:	150150B01505002						3/2002	$100,000
SAN ANTONIO	BEXAR	CS	0915-12-981	0.001		C		$0
DESCRIPTION:	REHABILITATE BRIDGE AND APPROACHES							$0
LIMITS FROM:	LA CANTERA PKWY(WB)AT FIESTA TEXAS			TO: OVERPASS				$229,000
NBI NUMBERS:	150150B18898002						3/2002	$229,000
SAN ANTONIO	BEXAR	CS	0915-12-985	0.001		C		$0
DESCRIPTION:	REHABILITATE BRIDGE AND APPROACHES							$0
LIMITS FROM:	LA CANTERA PKWY(EB) AT FIESTA TEXAS			TO: OVERPASS				$505,000
NBI NUMBERS:	150150B18898001						3/2002	$505,000
SAN ANTONIO	ATASCOSA	CR	0915-13-964	0.001		C		$0
DESCRIPTION:	REHABILITATE BRIDGE AND APPROACHES							$0
LIMITS FROM:	BYRD RD AT LUCAS CREEK			TO: .				$13,750
NBI NUMBERS:	150070AA0301001						3/1996	$13,750
SAN ANTONIO	KERR	CR	0915-15-966	0.001		C		$0
DESCRIPTION:	REHABILITATE BRIDGE AND APPROACHES							$0
LIMITS FROM:	CYPRESS CREEK LOOP AT CYPRESS CREEK			TO: .				$16,250
NBI NUMBERS:	151330AA0291001						3/1996	$16,250
SAN ANTONIO	COMAL	CR	0915-17-962	0.001		C		$0
DESCRIPTION:	REHABILITATE BRIDGE AND APPROACHES							$0
LIMITS FROM:	CR 150 (REBECCA CK RD)AT GUADALUPE			TO: .				$12,500
NBI NUMBERS:	150460AA0150001						3/1996	$12,500
SAN ANTONIO	COMAL	CR	0915-17-963	0.001		C		$0
DESCRIPTION:	REHABILITATE BRIDGE AND APPROACHES							$0
LIMITS FROM:	DOPPENSCHMIDT RD AT FOUR MILE CREEK			TO: .				$13,750
NBI NUMBERS:	150460AA0721001						3/1996	$13,750
SAN ANTONIO	COMAL	CR	0915-17-964	0.001		C		$0
DESCRIPTION:	REHABILITATING BRIDGE AND APPROACHES							$0
LIMITS FROM:	CR 227 AT GUADALUPE RIVER			TO: .				$616,000
NBI NUMBERS:	150460AA0227001						3/2002	$616,000

PROJECT HAS ADVANCED TO A HIGHER AUTHORIZATION.

DISTRICT	COUNTY	HWY NO	CONT-SECT-JOB	LENGTH MILES	SCHED DT	LEVEL OF AUTHORITY	OTHER CATEGORIES DATE OF LATEST ESTEST CONST COST	OTHER PARTICIPATION OTHER CAT FUNDS CATEGORY 6 FUNDS
SAN ANTONIO	FRIO	CR	0915-18-963	0.001		C		$0
DESCRIPTION:	REHABILITATE BRIDGE AND APPROACHES							$0
LIMITS FROM:	ANDY SADLER RD AT LIVE OAK CREEK			TO: .				$13,750
NBI NUMBERS:	150830AA0224001						3/1996	$13,750
SAN ANTONIO	MEDINA	CR	0915-45-960	0.001		C		$0
DESCRIPTION:	REHABILITATE BRIDGE AND APPROACHES							$0
LIMITS FROM:	CR 271 AT MEDINA RIVER			TO: .				$100,000
NBI NUMBERS:	151630AA0311001						3/2002	$100,000
SAN ANTONIO	MEDINA	CR	0915-45-962	0.001		C		$0
DESCRIPTION:	REHABILITATE BRIDGE AND APPROACHES							$0
LIMITS FROM:	OLD US 90 AT BMA IRRIGATION CANAL			TO: .				$262,000
NBI NUMBERS:	151630AA0159001						3/2002	$262,000
SAN ANTONIO	MEDINA	CR	0915-45-963	0.001		C		$0
DESCRIPTION:	REHABILITATE BRIDGE AND APPROACHES							$0
LIMITS FROM:	CR 271 AT BMA IRRIGATION CANAL			TO: .				$145,000
NBI NUMBERS:	151630AA0314002						3/2002	$145,000
SAN ANTONIO	MEDINA	CR	0915-45-964	0.001		C		$0
DESCRIPTION:	REHABILITATE BRIDGE AND APPROACHES							$0
LIMITS FROM:	CR 429 AT SECO CREEK			TO: .				$100,000
NBI NUMBERS:	151630AA0383001						3/2002	$100,000
SAN ANTONIO	GUADALUPE	CR	0915-46-961	0.001		C		$0
DESCRIPTION:	REPLACE BRIDGE AND APPROACHES							$0
LIMITS FROM:	DIX RD AT NASH CREEK			TO: .				$250,000
NBI NUMBERS:	150950AA0265001						10/2003	$250,000
SAN ANTONIO	GUADALUPE	CR	0915-46-962	0.001		C		$0
DESCRIPTION:	REHABILITATE BRIDGE AND APPROACHES							$0
LIMITS FROM:	GANDER SLOUGH RD AT WOLF CREEK			TO: .				$136,000
NBI NUMBERS:	150950AA0300001						3/2002	$136,000
SAN ANTONIO	BANDERA	CR	0915-47-961	0.001		C		$0
DESCRIPTION:	REHABILITATE BRIDGE AND APPROACHES							$0
LIMITS FROM:	BCY CAMP RD AT S FORK MEDINA RIVER			TO: .				$100,000
NBI NUMBERS:	150100AA0236001						3/2002	$100,000
				SAN ANTONIO TOTAL:				$0
				98 PROJECTS				$75,600
								$35,251,212
								$35,326,812

PROJECT HAS ADVANCED TO A HIGHER AUTHORIZATION.

CATEGORY 6 - OFF-SYSTEM STRUCTURE REPLACEMENT AND REHABILITATION

DISTRICT	COUNTY	HWY NO	CONT-SECT-JOB	LENGTH MILES	SCHED DT	LEVEL OF AUTHORITY	OTHER CATEGORIES DATE OF LATEST	OTHER PARTICIPATION OTHER CAT FUNDS CATEGORY 6 FUNDS ESTEST CONST COST
TYLER	VAN ZANDT	CR	0910-12-050	0.1	2006	C		$0
DESCRIPTION:	REPLACE BRIDGE AND APPROACHES							$0
LIMITS FROM:	CR 2702 AT LACY FORK			TO:	STR# AA02-48-002			$255,000
NBI NUMBERS:102340AA0248002							3/2005	$255,000
TYLER	VAN ZANDT	CR	0910-12-051	0.1	2006	C		$0
DESCRIPTION:	REPLACE BRIDGE AND APPROACHES							$0
LIMITS FROM:	CR 3504 AT GILADON CREEK			TO:	STR# AA01-21-003			$268,000
NBI NUMBERS:102340AA0121003							3/2005	$268,000
TYLER	CHEROKEE	CR	0910-36-118	0.1	2006	C		$0
DESCRIPTION:	REPALCE BRIDGE AND APPROACHES							$0
LIMITS FROM:	CR 3802 AT WEST MUD CREEK			TO:	STR# AA0208-001			$230,000
NBI NUMBERS:100370AA0208001							3/2005	$230,000
TYLER	CHEROKEE	CR	0910-36-119	0.1	2006	C		$0
DESCRIPTION:	REPLACE BRIDGE AND APPROACHES							$0
LIMITS FROM:	CR 2107 AT ONE ARM CREEK			TO:	.			$333,000
NBI NUMBERS:100370AA0493001							3/2005	$333,000
TYLER	ANDERSON	CR	0910-08-049	0.1	2007	C		$0
DESCRIPTION:	REPLACE BRIDGE AND APPROACHES							$0
LIMITS FROM:	CR 2136 AT CROOKED CREEK			TO:	STR # AA02-59-001			$285,000
NBI NUMBERS:100010AA0259001							3/2005	$285,000
TYLER	ANDERSON	CR	0910-08-051	0.1	2007	C		$0
DESCRIPTION:	REPLACE BRIDGE AND APPROACHES							$0
LIMITS FROM:	CR 355 AT WELLS CREEK			TO:	STR # AA01-11-003			$336,000
NBI NUMBERS:100010AA0111003							3/2005	$336,000
TYLER	VAN ZANDT	CR	0910-12-021	0.1	2007	C		$0
DESCRIPTION:	REPLACE BRIDGE AND APPROACHES							$0
LIMITS FROM:	CR 3605 AT GILADON CREEK			TO:	.			$212,000
NBI NUMBERS:102340AA0397001							3/2005	$212,000
TYLER	GREGG	CR	0910-07-901	0.1	2008	C		$0
DESCRIPTION:	REPLACE BRIDGE AND APPROACHES							$0
LIMITS FROM:	FRITZ-SWANSON RD AT RABBIT CR			TO:	IN KILGORE, STR# AA00-67-001			$875,000
NBI NUMBERS:100930AA0067001							3/2005	$875,000
TYLER	ANDERSON	CR	0910-08-034	0.1	2008	C		$0
DESCRIPTION:	REPLACE BRIDGE AND APPROACHES							$0
LIMITS FROM:	CR 305 AT CADDO CREEK			TO:	.			$260,000
NBI NUMBERS:100010AA0434001							3/2005	$260,000
TYLER	ANDERSON	CR	0910-08-040	0.062	2008	C		$0
DESCRIPTION:	REPLACE BRIDGE AND APPROACHES							$0
LIMITS FROM:	CR 471 AT BOX CREEK			TO:	STR. NO. AA03-29-001			$320,000
NBI NUMBERS:100010AA0329001							3/2005	$320,000
TYLER	ANDERSON	CR	0910-08-900	0.1	2008	C		$0
DESCRIPTION:	REPLACE BRIDGE AND APPROACHES							$0
LIMITS FROM:	CR 1206 AT IONI CREEK			TO:	STR# AA12-06-001			$150,000
NBI NUMBERS:100010AA1206001							10/2004	$150,000
TYLER	VAN ZANDT	CR	0910-12-902	0.1	2008	C		$0
DESCRIPTION:	REPLACE BRIDGE AND APPROACHES							$0
LIMITS FROM:	CR 1102 AT BUFFALO CREEK			TO:	STR# AA04-63-001			$230,000
NBI NUMBERS:102340AA0463001							3/2005	$230,000
TYLER	VAN ZANDT	CR	0910-12-911	0.1	2008	C		$0
DESCRIPTION:	REPLACE BRIDGE AND APPROACHES							$0
LIMITS FROM:	CR 2405 AT WET LACY FORK			TO:	STR# AA02-95-002			$200,000
NBI NUMBERS:102340AA0295002							3/2005	$200,000
TYLER	VAN ZANDT	CR	0910-12-912	0.1	2008	C		$0
DESCRIPTION:	REPLACE BRIDGE AND APPROACHES							$0
LIMITS FROM:	CR 2405 AT DRY LACY FORK			TO:	STR# 4402-95-001			$255,000
NBI NUMBERS:102340AA0295001							3/2005	$255,000
TYLER	SMITH	CR	0910-16-066	0.1	2008	C		$0
DESCRIPTION:	REPLACE BRIDGE AND APPROACHES							$0
LIMITS FROM:	CR 1141 AT UPRR & AT INDIAN CREEK			TO:	STR#'S AA01-29-001 (RR) & 002 (CRK)			$740,000
NBI NUMBERS:102120AA0129001; 102120AA0129002							3/2005	$740,000

PROJECT HAS ADVANCED TO A HIGHER AUTHORIZATION.

CATEGORY 6 - OFF-SYSTEM STRUCTURE REPLACEMENT AND REHABILITATION

DISTRICT	COUNTY	HWY NO	CONT-SECT-JOB	LENGTH MILES	SCHED DT	LEVEL OF AUTHORITY	OTHER CATEGORIES DATE OF LATEST ESTEST CONST COST	OTHER PARTICIPATION OTHER CAT FUNDS CATEGORY 6 FUNDS
TYLER	SMITH	CR	0910-16-904	0.1	2008	C		$0
DESCRIPTION:	REPLACE BRIDGE AND APPROACHES							$0
LIMITS FROM:	CR 132 AT HENSHAW CREEK			TO:	STR #AA02-83-001			$292,000
NBI NUMBERS:	102120AA0283001						3/2005	$292,000
TYLER	SMITH	CR	0910-16-906	0.1	2008	C		$0
DESCRIPTION:	REPLACE BRIDGE AND APPROACHES							$0
LIMITS FROM:	CR 137 AT HENSHAW CREEK			TO:	STR #AA06-93-001			$275,000
NBI NUMBERS:	102120AA0693001						3/2005	$275,000
TYLER	CHEROKEE	CR	0910-36-911	1	2008	C		$0
DESCRIPTION:	REPLACE BRIDGE AND APPROACHES							$0
LIMITS FROM:	CR 2103 AT BEANS CREEK			TO:	STR# AA04-92-002			$230,000
NBI NUMBERS:	100370AA0492002						3/2005	$230,000
TYLER	GREGG	CR	0910-07-900	0.1	2009	C		$0
DESCRIPTION:	REPLACE BRIDGE AND APPROACHES							$0
LIMITS FROM:	SPINKS-CHAPMAN RD AT RABBIT CRK			TO:	STR# AA00-07-002			$292,000
NBI NUMBERS:	100930AA0007002						10/2004	$292,000
TYLER	ANDERSON	CR	0910-08-904	0.1	2009	C		$0
DESCRIPTION:	REPLACE BRIDGE AND APPROACHES							$0
LIMITS FROM:	CR 453 AT BEAVER CREEK			TO:	STR# AA0349-001			$240,000
NBI NUMBERS:	100010AA0349001						3/2005	$240,000
TYLER	ANDERSON	CR	0910-08-907	0.1	2009	C		$0
DESCRIPTION:	REPLACE BRIDGE AND APPROACHES							$0
LIMITS FROM:	CR 432 AT LAKE CREEK			TO:	STR # AA03-44-001			$292,000
NBI NUMBERS:	100010AA0344001						3/2005	$292,000
TYLER	ANDERSON	CR	0910-08-908	0.1	2009	C		$0
DESCRIPTION:	REPLACE BRIDGE AND APPROACHES							$0
LIMITS FROM:	CR 309 AT CADDO CREEK			TO:	STR # AA04-35-001			$334,000
NBI NUMBERS:	100010AA0435001						3/2005	$334,000
TYLER	ANDERSON	CR	0910-08-925	0.1	2009	C		$0
DESCRIPTION:	REPLACE BRIDGE AND APPROACHES							$0
LIMITS FROM:	CR 116 AT BOX CREEK			TO:	STR# AA02-28-001			$119,000
NBI NUMBERS:	100010AA0228001						10/2004	$119,000
TYLER	SMITH	CR	0910-16-910	0.1	2009	C		$0
DESCRIPTION:	REPLACE BRIDGE AND APPROACHES							$0
LIMITS FROM:	CR 2179 AT BELL BRANCH			TO:	STR# AA07-53-001			$100,000
NBI NUMBERS:	102120AA0753001						10/2004	$100,000
TYLER	CHEROKEE	CR	0910-36-926	0.1	2009	C		$0
DESCRIPTION:	REPLACE BRIDGE AND APPROACHES							$0
LIMITS FROM:	CR 2407 AT BOWLES CREEK			TO:	STR# AA05-87-001			$100,000
NBI NUMBERS:	100370AA0587001						10/2004	$100,000
TYLER	RUSK	CR	0910-42-910	0.1	2009	C		$0
DESCRIPTION:	REPLACE BRIDGE AND APPROACHES							$0
LIMITS FROM:	CR 461 AT SAWMILL BRANCH			TO:	STR# AA06-62-002			$271,000
NBI NUMBERS:	102010AA0662002						10/2004	$271,000
TYLER	GREGG	CS	0910-07-904	0.1		C		$0
DESCRIPTION:	REPLACE BRIDGE AND APPROACHES							$0
LIMITS FROM:	W MEADOW BROOK DR AT GUTHRIE CRK			TO:	IN LONGVIEW, STR# EO06-88-001			$568,000
NBI NUMBERS:	100930E00688001						3/2005	$568,000
TYLER	GREGG	CS	0910-07-905	0.1		C		$0
DESCRIPTION:	REPLACE BRIDGE AND APPROACHES							$0
LIMITS FROM:	SWANSON ST AT RABBIT CRK TRIBUTARY			TO:	IN KILGORE, STR# BO12-90-001			$240,000
NBI NUMBERS:	100930B01290001						3/2005	$240,000
TYLER	ANDERSON	CR	0910-08-901	0.1		C		$0
DESCRIPTION:	REPLACE BRIDGE AND APPROACHES							$0
LIMITS FROM:	CR 386 AT SNAKE CREEK			TO:	STR# AA01-35-002			$155,000
NBI NUMBERS:	100010AA0135002						3/2005	$155,000
TYLER	ANDERSON	CR	0910-08-902	0.1		C		$0
DESCRIPTION:	REPLACE BRIDGE AND APPROACHES							$0
LIMITS FROM:	CR 4801 AT INDIAN CREEK			TO:	STR# AA05-75-001			$200,000
NBI NUMBERS:	100010AA0575001						3/2005	$200,000

PROJECT HAS ADVANCED TO A HIGHER AUTHORIZATION.

CATEGORY 6 - OFF-SYSTEM STRUCTURE REPLACEMENT AND REHABILITATION

DISTRICT	COUNTY	HWY NO	CONT-SECT-JOB	LENGTH MILES	SCHED DT	LEVEL OF AUTHORITY	OTHER CATEGORIES DATE OF LATEST	OTHER PARTICIPATION OTHER CAT FUNDS CATEGORY 6 FUNDS ESTEST CONST COST
TYLER	ANDERSON	CR	0910-08-903	0.1		C		$0
DESCRIPTION:	REPLACE BRIDGE AND APPROACHES							$0
LIMITS FROM:	CR 386 AT STILLS CREEK			TO:	STR# AA01-35-001			$200,000
NBI NUMBERS:	100010AA0135001						3/2005	$200,000
TYLER	VAN ZANDT	CR	0910-12-034	0.1		C		$0
DESCRIPTION:	REPLACE BRIDGE AND APPROACHES							$0
LIMITS FROM:	CR 3105 AT CROOKED CREEK			TO:	.			$315,000
NBI NUMBERS:	102340AA0119002						3/2005	$315,000
TYLER	VAN ZANDT	CR	0910-12-901	0.1		C		$0
DESCRIPTION:	REPLACE BRIDGE AND APPROACHES							$0
LIMITS FROM:	CR 1219 AT GRAND SALINE CREEK			TO:	STR# AA01-46-001			$131,000
NBI NUMBERS:	102340AA0146001						3/2005	$131,000
TYLER	VAN ZANDT	CR	0910-12-905	0.1		C		$0
DESCRIPTION:	REPLACE BRIDGE AND APPROACHES							$0
LIMITS FROM:	CR 1903 AT MILL CREEK			TO:	STR# AA04-95-002			$145,000
NBI NUMBERS:	102340AA0495002						10/2003	$145,000
TYLER	VAN ZANDT	CR	0910-12-908	0.1		C		$0
DESCRIPTION:	REPLACE BRIDGE AND APPROACHES							$0
LIMITS FROM:	CR 2916 AT STEVE CREEK			TO:	STR# AA02-27-001			$130,000
NBI NUMBERS:	102340AA0227001						3/2005	$130,000
TYLER	VAN ZANDT	CR	0910-12-910	0.1		C		$0
DESCRIPTION:	REPLACE BRIDGE AND APPROACHES							$0
LIMITS FROM:	CR 2504 AT DRY LACY CREEK			TO:	STR# AA02-96-003			$200,000
NBI NUMBERS:	102340AA0296003						3/2005	$200,000
TYLER	VAN ZANDT	CR	0910-12-914	0.1		C		$0
DESCRIPTION:	REPLACE BRIDGE AND APPORACHES							$0
LIMITS FROM:	CR 3415 AT GILANDON CREEK			TO:	STR# AA03-94-001			$155,000
NBI NUMBERS:	102340AA0394001						3/2005	$155,000
TYLER	VAN ZANDT	CR	0910-12-919	0.1		C		$0
DESCRIPTION:	REPLACE BRIDGE AND APPROACHES							$0
LIMITS FROM:	CR 2801 AT DRY CREEK TRIB			TO:	STR# AA02-11-002			$250,000
NBI NUMBERS:	102340AA0211002						3/2005	$250,000
TYLER	VAN ZANDT	CR	0910-12-955	0.1		C		$0
DESCRIPTION:	REPLACE BRIDGE AND APPROACHES							$0
LIMITS FROM:	CR 1505 AT COON CREEK TRIB			TO:	STR# AA08-52-001			$145,000
NBI NUMBERS:	102340AA0852001						10/2004	$145,000
TYLER	SMITH	CS	0910-16-039	0.1		C		$0
DESCRIPTION:	REPLACE BRIDGE AND APPROACHES							$0
LIMITS FROM:	N AZALEA DR AT W MUD CR TRIBUTARY			TO:	IN TYLER,STR# B002-15-001			$300,000
NBI NUMBERS:	102120B00215001						3/2005	$300,000
TYLER	SMITH	CS	0910-16-040	0.01		C		$0
DESCRIPTION:	REPLACE BRIDGE & APPROACHES							$0
LIMITS FROM:	CAMELLIA ST AT W MUD CR TRIBUTARY			TO:	IN TYLER,STR# B007-90-001			$315,000
NBI NUMBERS:	102120B00790001						3/2005	$315,000
TYLER	SMITH	CS	0910-16-041	0.057		C		$0
DESCRIPTION:	REPLACE BRIDGE & APPROACHES							$0
LIMITS FROM:	EARLE ST AT BLACK FORK CREEK TRIBUT			TO:	IN TYLER,STR# B014-25-002			$200,000
NBI NUMBERS:	102120B01425002						3/2005	$200,000
TYLER	SMITH	CR	0910-16-908	0.1		C		$0
DESCRIPTION:	REPLACE BRIDGE AND APPROACHES							$0
LIMITS FROM:	CR 113 AT DEAN BRANCH			TO:	STR AA09-90-001			$275,000
NBI NUMBERS:	102120AA0990001						3/2005	$275,000
TYLER	SMITH	CR	0910-16-936	0.1		C		$0
DESCRIPTION:	REPLACE BRIDGE AND APPROACHES							$0
LIMITS FROM:	CR 441 AT CANEY CREEK			TO:	STR# AA02-36-001			$200,000
NBI NUMBERS:	102120AA0236001						3/2005	$200,000
TYLER	SMITH	CR	0910-16-937	0.1		C		$0
DESCRIPTION:	REPLACE BRIDGE AND APPROACHES							$0
LIMITS FROM:	CR 494 AT LITTLE SALINE CREEK			TO:	STR# AA02-49-001			$230,000
NBI NUMBERS:	102120AA0249001						3/2005	$230,000

PROJECT HAS ADVANCED TO A HIGHER AUTHORIZATION.

CATEGORY 6 - OFF-SYSTEM STRUCTURE REPLACEMENT AND REHABILITATION

DISTRICT	COUNTY	HWY NO	CONT-SECT-JOB	LENGTH MILES	SCHED DT	LEVEL OF AUTHORITY	OTHER CATEGORIES DATE OF LATEST ESTEST	OTHER PARTICIPATION OTHER CAT FUNDS CATEGORY 6 FUNDS CONST COST
TYLER	SMITH	CR	0910-16-939	0.1		C		$0
DESCRIPTION:	REPLACE BIRDGE AND APPROACHES							$0
LIMITS FROM:	CR 35 AT TRIBUTARY OF HITTS CREEK				TO: STR# AA01-17-004			$130,000
NBI NUMBERS:102120AA0117004							3/2005	$130,000
TYLER	WOOD	CR	0910-35-024	0.1		C		$0
DESCRIPTION:	REPLACE BRIDGE AND APPROACHES							$0
LIMITS FROM:	CR 3180 AT BIG SANDY CREEK				TO: .			$250,000
NBI NUMBERS:102500AA0513001							3/2005	$250,000
TYLER	WOOD	CR	0910-35-900	0.1		C		$0
DESCRIPTION:	REPLACE BRIDGE AND APPROACHES							$0
LIMITS FROM:	CR 3600 AT ROGERS CREEK				TO: STR #AA02-76-001			$330,000
NBI NUMBERS:102500AA0276001							3/2005	$330,000
TYLER	CHEROKEE	CR	0910-36-031	0.1		C		$0
DESCRIPTION:	REPLACE BRIDGE AND APPROACHES							$0
LIMITS FROM:	CR 2404 AT MCCANN CREEK				TO: .			$295,000
NBI NUMBERS:100370AA0617001							3/2005	$295,000
TYLER	RUSK	CR	0910-42-903	0.1		C		$0
DESCRIPTION:	REPLACE BRIDGE AND APPROACHES							$0
LIMITS FROM:	CR 106 AT CANEY CREEK				TO: STR #AA01-17-001			$178,000
NBI NUMBERS:102010AA0117001							3/2005	$178,000
TYLER	RUSK	CR	0910-42-904	0.1		C		$0
DESCRIPTION:	REPLACE BRIDGE AND APPROACHES							$0
LIMITS FROM:	CR 3127 AT MURVAUL BAYOU BRANCH				TO: STR# AA04-78-002			$262,000
NBI NUMBERS:102010AA0478002							3/2005	$262,000
TYLER	RUSK	CR	0910-42-905	0.1		C		$0
DESCRIPTION:	REPLACE BRIDGE AND APPROACHES							$0
LIMITS FROM:	CR 3133 AT BRANTLY BRANCH				TO: STR# AA04-73-001			$132,000
NBI NUMBERS:102010AA0473001							3/2005	$132,000
TYLER	ANDERSON	CR	0910-08-921	0.1		C		$0
DESCRIPTION:	REPLACE BRIDGE AND APPROACHES							$0
LIMITS FROM:	CR 2133 AT MACK CREEK				TO: STR.NO AA02-63-001			$382,000
NBI NUMBERS:100010AA0263001							3/2005	$382,000
TYLER	WOOD	CR	0910-35-901	0.1		C		$0
DESCRIPTION:	REPLACE BRIDGE AND APPROACHES							$0
LIMITS FROM:	CR 2790 AT TRIB OF FORK CREEK				TO: STR #AA02-47-001			$255,000
NBI NUMBERS:102500AA0247001							3/2005	$255,000
TYLER	CHEROKEE	CR	0910-36-920	0.1		C		$0
DESCRIPTION:	REPLACE BRIDGE AND APPROACHES							$0
LIMITS FROM:	CR 2112 AT ONE ARM CREEK				TO: STR# AA04-82-001			$155,000
NBI NUMBERS:100370AA0482001							10/2004	$155,000
TYLER	CHEROKEE	CR	0910-36-925	0.1		C		$0
DESCRIPTION:	REPLACE BRIDGE AND APPROACHES							$0
LIMITS FROM:	CR 1714 AT CAT CREEK				TO: STR# AA04-77-001			$100,000
NBI NUMBERS:100370AA0477001							10/2004	$100,000
TYLER	VAN ZANDT	CR	0910-12-900	0.1		C		$0
DESCRIPTION:	REPLACE BRIDGE AND APPROACHES							$0
LIMITS FROM:	CR 2301 AT ALLIGATOR CREEK TRIB				TO: STR# AA02-28-003			$117,000
NBI NUMBERS:102340AA0228003							10/2004	$117,000
TYLER	VAN ZANDT	CR	0910-12-907	1		C		$0
DESCRIPTION:	REPLACE BRIDGE AND APPROACHES							$0
LIMITS FROM:	CR 2311 AT CHAMBLEE CREEK				TO: STR# AA03-39-001			$275,000
NBI NUMBERS:102340AA0339001							3/2005	$275,000
TYLER	VAN ZANDT	CR	0910-12-909	0.1		C		$0
DESCRIPTION:	REPLACE BRIDGE AND APPROACHES							$0
LIMITS FROM:	CR 2702 AT LACY FORK TRIBUTARY				TO: STR# AA02-48-001			$152,000
NBI NUMBERS:102340AA0248001							10/2004	$152,000
TYLER	RUSK	CR	0910-42-907	0.1		C		$0
DESCRIPTION:	REPLACE BRIDGE AND APPROACHES							$0
LIMITS FROM:	CR 336 AT MARTIN CREEK				TO: STR #AA04-26-001			$315,000
NBI NUMBERS:102010AA0426001							3/2005	$315,000

PROJECT HAS ADVANCED TO A HIGHER AUTHORIZATION.

CATEGORY 6 - OFF-SYSTEM STRUCTURE REPLACEMENT AND REHABILITATION

DISTRICT	COUNTY	HWY NO	CONT-SECT-JOB	LENGTH MILES	SCHED DT	LEVEL OF AUTHORITY	OTHER CATEGORIES DATE OF LATEST ESTEST	OTHER PARTICIPATION OTHER CAT FUNDS CATEGORY 6 FUNDS CONST COST
TYLER	ANDERSON	CR	0910-08-910	0.1		C		$0
DESCRIPTION:	REPLACE BRIDGE AND APPROACHES							$0
LIMITS FROM:	CR 482 AT INDIAN CREEK			TO:	STR# AA03-82-001			$125,000
NBI NUMBERS:	100010AA0382001						10/2003	$125,000
TYLER	ANDERSON	CR	0910-08-920	0.1		C		$0
DESCRIPTION:	REPLACE BRIDGE AND APPROACHES							$0
LIMITS FROM:	SALT WORKS RD AT BASSETT CREEK			TO:	STR# B019-07-001			$145,000
NBI NUMBERS:	100010B01907001						10/2003	$145,000
TYLER	VAN ZANDT	CR	0910-12-906	0.1		C		$0
DESCRIPTION:	REPLACE BRIDGE AND APPROACHES							$0
LIMITS FROM:	CR 2908 AT PURTIS CREEK			TO:	STR# AA02-25-001			$260,000
NBI NUMBERS:	102340AA0225001						3/2005	$260,000
TYLER	SMITH	CR	0910-16-902	0.1		C		$0
DESCRIPTION:	REPLACE BRIDGE AND APPROACHES							$0
LIMITS FROM:	CR 453 AT VILLAGE CREEK TRIBUTARY			TO:	STR# AA06-48-001			$100,000
NBI NUMBERS:	102120AA0648001						10/2004	$100,000
TYLER	SMITH	CR	0910-16-903	0.1		C		$0
DESCRIPTION:	REPLACE BRIDGE AND APPROACHES							$0
LIMITS FROM:	CR 448 AT VILLAGE CREEK			TO:	STR# AA05-11-002			$140,000
NBI NUMBERS:	102120AA0511002						10/2004	$140,000
TYLER	SMITH	CR	0910-16-905	0.1		C		$0
DESCRIPTION:	REPLACE BRIDGE AND APPROACHES							$0
LIMITS FROM:	CR 481 AT DUCK CREEK			TO:	STR# AA06-54-001			$160,000
NBI NUMBERS:	102120AA0654001						10/2004	$160,000
TYLER	WOOD	CR	0910-35-904	0.1		C		$0
DESCRIPTION:	REPLACE BRIDGE AND APPROACHES							$0
LIMITS FROM:	CR 4870 AT LAKE WINNSBORO			TO:	STR AA01-30-001			$365,000
NBI NUMBERS:	102500AA0130001						3/2005	$365,000
TYLER	SMITH	CR	0910-16-901	0.1		C		$0
DESCRIPTION:	REPLACE BRIDGE AND APPROACHES							$0
LIMITS FROM:	CR 452 AT ROCK CREEK			TO:	STR #AA02-22-002			$100,000
NBI NUMBERS:	102120AA0222002						10/2004	$100,000
TYLER	VAN ZANDT	CR	0910-12-028	0.1		C		$0
DESCRIPTION:	REPLACE BRIDGE AND APPROACHES							$0
LIMITS FROM:	CR 3809 AT NEGRO CREEK			TO:	.			$195,000
NBI NUMBERS:	102340AA0204001						3/2005	$195,000
TYLER	VAN ZANDT	CR	0910-12-922	0.1		C		$0
DESCRIPTION:	REPLACE BRIDGE AND APPROACHES							$0
LIMITS FROM:	CR 1701 AT TRIB. GRAND SALINE CREEK			TO:	.			$200,000
NBI NUMBERS:	102340AA0131004						3/2005	$200,000
					TYLER TOTAL:			$0
					70 PROJECTS			$0
								$16,966,000
								$16,966,000

PROJECT HAS ADVANCED TO A HIGHER AUTHORIZATION.

DISTRICT	COUNTY	HWY NO	CONT-SECT-JOB	LENGTH MILES	SCHED DT	LEVEL OF AUTHORITY	OTHER CATEGORIES DATE OF LATEST ESTEST CONST COST	OTHER PARTICIPATION OTHER CAT FUNDS CATEGORY 6 FUNDS
WACO	MC LENNAN	CR	0909-22-132	0.1	2006	C		$0
DESCRIPTION:	REPLACE BRIDGE AND APPROACHES							$0
LIMITS FROM:	ON CR 811 @ UP RR			TO:	(RICHIE RD) (MAP #82)			$600,000
NBI NUMBERS:	091610AA0811001						3/2005	$600,000
WACO	MC LENNAN	CR	0909-22-133	0.1	2006	C		$0
DESCRIPTION:	REPLACE BRIDGE AND APPROACHES							$0
LIMITS FROM:	ON CR 127 @ PECAN CREEK			TO:	(MAP #281)			$260,000
NBI NUMBERS:	091610AA0127003						3/2005	$260,000
WACO	MC LENNAN	CR	0909-22-135	0.1	2006	C		$0
DESCRIPTION:	REPLACE BRIDGE AND APPROACHES							$0
LIMITS FROM:	ON CR 297 @ BRANCH OF S COW BAYOU			TO:		(MAP #70)		$195,000
NBI NUMBERS:	091610AA0297001						3/2005	$195,000
WACO	FALLS	CR	0909-38-019	0.227	2006	C		$0
DESCRIPTION:	REPLACE BRIDGE AND APPROACHES							$0
LIMITS FROM:	ON CR 229 @ BIG CREEK RELIEF			TO:	(MAP #17)			$771,314
NBI NUMBERS:	090740AA0229001; 090740AA0229004; 090740AA0229003						6/2005	$771,314
WACO	LIMESTONE	CR	0909-40-047	0.097	2006	C		$0
DESCRIPTION:	REPLACE BRIDGE AND APPROACHES							$0
LIMITS FROM:	ON CR 153 @ NAVASOTA RIVER			TO:	(MAP #12)			$246,625
NBI NUMBERS:	091470AA0153001						6/2005	$246,625
WACO	LIMESTONE	CR	0909-40-048	0.09	2006	C		$0
DESCRIPTION:	REPLACE BRIDGE AND APPROACHES							$0
LIMITS FROM:	CR 465 @ ELM CRK			TO:	(MAP #101) (LCR 609 BEN HUR)			$243,422
NBI NUMBERS:	091470AA0465001						6/2005	$243,422
WACO	HAMILTON	CS	0909-29-033	0.1	2007	C		$0
DESCRIPTION:	REPLACE BRIDGE AND APPROACHES							$0
LIMITS FROM:	ON FIRST ST @ GRUBBS BRANCH			TO:	(MAP #4 HIC)			$200,000
NBI NUMBERS:	090980C00015001						3/2005	$200,000
WACO	MC LENNAN	CR	0909-22-907	0.001	2008	C		$0
DESCRIPTION:	REPLACE BRIDGE AND APPROACHES							$0
LIMITS FROM:	ON CR 622 @ BR OF BIG CRK			TO:	(MAP #2025)			$164,000
NBI NUMBERS:	091610AA0622001						3/2005	$164,000
WACO	MC LENNAN	CR	0909-22-908	0.001	2008	C		$0
DESCRIPTION:	REPLACE BRIDGE AND APPROACHES							$0
LIMITS FROM:	ON CR 747 @ TEHUACANA CRK TRIB			TO:	(MAP #286)			$168,000
NBI NUMBERS:	091610AA0747001						3/2005	$168,000
WACO	MC LENNAN	CR	0909-22-911	0.001	2008	C		$0
DESCRIPTION:	REPLACE BRIDGE AND APPROACHES							$0
LIMITS FROM:	ON CR 330 @ HARRIS CRK			TO:	(MAP #90)			$389,000
NBI NUMBERS:	091610AA0330002						3/2005	$389,000
WACO	MC LENNAN	CR	0909-22-913	0.001	2008	C		$0
DESCRIPTION:	REPLACE BRIDGE AND APPROACHES							$0
LIMITS FROM:	ON CR 334 @ BR OF SPEEGLEVILLE CRK			TO:	(MAP #911)			$153,000
NBI NUMBERS:	091610AA0334001						10/2003	$153,000
WACO	MC LENNAN	CR	0909-22-914	0.001	2008	C		$0
DESCRIPTION:	REPLACE BRIDGE AND APPROACHES							$0
LIMITS FROM:	ON CR 712 @ SHAW CRK			TO:	(MAP #1025)			$153,000
NBI NUMBERS:	091610AA0712001						10/2003	$153,000
WACO	MC LENNAN	CS	0909-22-923	0.1	2008	C		$0
DESCRIPTION:	REPLACE BRIDGE AND APPROACHES							$0
LIMITS FROM:	ON WASHINGTON AVE @ BRAZOS RIVER			TO:	(MAP #1 WAC)			$2,768,000
NBI NUMBERS:	091610B00331001						3/2005	$2,768,000
WACO	MC LENNAN	CR	0909-22-962	0.001	2008	C		$0
DESCRIPTION:	REPLACE BRIDGE AND APPROACHES							$0
LIMITS FROM:	ON CR 508 @ POST OAK CREEK			TO:	(MAP #293)			$153,000
NBI NUMBERS:	091610AA0508002						3/2005	$153,000
WACO	BOSQUE	CR	0909-28-906	0.001	2008	C		$0
DESCRIPTION:	REPLACE BRIDGE AND APPROACHES							$0
LIMITS FROM:	ON CR 118 @ GARY CRK			TO:	(MAP #7)			$163,000
NBI NUMBERS:	090180AA0118001						3/2005	$163,000

PROJECT HAS ADVANCED TO A HIGHER AUTHORIZATION.

DISTRICT	COUNTY	HWY NO	CONT-SECT-JOB	LENGTH MILES	SCHED DT	LEVEL OF AUTHORITY	OTHER CATEGORIES DATE OF LATEST ESTEST CONST COST	OTHER PARTICIPATION OTHER CAT FUNDS CATEGORY 6 FUNDS
WACO	BOSQUE	CR	0909-28-961	0.1	2008	C		$0
DESCRIPTION:	REPLACE BRIDGE AND APPROACHES							$0
LIMITS FROM:	ON CR 148 @ TRIB OF			TO: ROCK CREEK (MAP#33)				$183,000
NBI NUMBERS:	090180AA0148002						3/2005	$183,000
WACO	BOSQUE	CR	0909-28-962	0.1	2008	C		$0
DESCRIPTION:	REPLACE BRIDGE AND APPROACHES							$0
LIMITS FROM:	ON CR 140 @ BR OF			TO: MUSTANG CR (MAP#2)				$183,000
NBI NUMBERS:	090180AA0140001						3/2005	$183,000
WACO	HAMILTON	CR	0909-29-022	0.1	2008	C		$0
DESCRIPTION:	REPLACE BRIDGE AND APPROACHES							$0
LIMITS FROM:	ON CR 296 @ WARING CREEK			TO: (MAP # 205)				$382,000
NBI NUMBERS:	090980AA0296001						10/2004	$382,000
WACO	HAMILTON	CR	0909-29-907	0.001	2008	C		$0
DESCRIPTION:	REPLACE BRIDGE AND APPROACHES							$0
LIMITS FROM:	ON CR 266 @ FALL CRK			TO: (MAP #219)				$244,000
NBI NUMBERS:	090980AA0266001						3/2005	$244,000
WACO	HAMILTON	CR	0909-29-908	0.001	2008	C		$0
DESCRIPTION:	REPLACE BRIDGE AND APPROACHES							$0
LIMITS FROM:	ON CR 161 @ PLUM CREEK			TO: (MAP #228)				$244,000
NBI NUMBERS:	090980AA0161001						3/2005	$244,000
WACO	HAMILTON	CR	0909-29-909	0.001	2008	C		$0
DESCRIPTION:	REPLACE BRIDGE AND APPROACHES							$0
LIMITS FROM:	ON CR 238 @ HONEY CREEK			TO: (MAP #212)				$229,500
NBI NUMBERS:	090980AA0238002						10/2003	$229,500
WACO	HAMILTON	CR	0909-29-916	0.1	2008	C		$0
DESCRIPTION:	REPLACE BRIDGE AND APPROACHES							$0
LIMITS FROM:	ON CR 350 @ LEON RIVER			TO: (MAP #206)				$1,977,000
NBI NUMBERS:	090980AA0350002						3/2005	$1,977,000
WACO	HILL	CR	0909-37-989	0.001	2008	C		$0
DESCRIPTION:	REPLACE BRIDGE AND APPROACHES							$0
LIMITS FROM:	ON CR 893 @ TWO MILE			TO: CRK TRIB (MAP #219)				$229,500
NBI NUMBERS:	091100AA0893005						10/2004	$229,500
WACO	FALLS	CR	0909-38-912	0.001	2008	C		$0
DESCRIPTION:	REPLACE BRIDGE AND APPROACHES							$0
LIMITS FROM:	ON CR 128 @ WILD HORSE SL			TO: (MAP #51)				$325,000
NBI NUMBERS:	090740AA0128002						3/2005	$325,000
WACO	FALLS	CR	0909-38-961	0.1	2008	C		$0
DESCRIPTION:	REPLACE BRIDGE AND APPROACHES							$0
LIMITS FROM:	ON CR 130 @ BIG CREEK			TO: (MAP#52)				$457,000
NBI NUMBERS:	090740AA0130001						3/2005	$457,000
WACO	LIMESTONE	CR	0909-40-928	0.1	2008	C		$0
DESCRIPTION:	REPLACE BRIDGE AND APPROACHES							$0
LIMITS FROM:	ON CR 401 @ ROCKY CREEK			TO: (MAP #120)				$400,000
NBI NUMBERS:	091470AA0401001						3/2005	$400,000
WACO	LIMESTONE	CR	0909-40-932	0.1	2008	C		$0
DESCRIPTION:	REPLACE BRIDGE AND APPROACHES							$0
LIMITS FROM:	ON CR 451 @ COTTOWWOOD CREEK			TO: (MAP #93)				$289,000
NBI NUMBERS:	091470AA0451003						3/2005	$289,000
WACO	LIMESTONE	CR	0909-40-963	0.001	2008	C		$0
DESCRIPTION:	REPLACE BRIDGE AND APPROACHES							$0
LIMITS FROM:	ON CR 330 @ LAKE LIMESTONE			TO: (MAP #133)				$189,000
NBI NUMBERS:	091470AA0330002						3/2005	$189,000
WACO	LIMESTONE	CR	0909-40-986	0.1	2008	C		$0
DESCRIPTION:	REPLACE BRIDGE AND APPROACHES							$0
LIMITS FROM:	ON CR 520 @ NAVASOTA			TO: RIVER (MAP#67)				$366,000
NBI NUMBERS:	091470AA0520003						3/2005	$366,000
WACO	LIMESTONE	CR	0909-40-987	0.1	2008	C		$0
DESCRIPTION:	REPLACE BRIDGE AND APPROACHES							$0
LIMITS FROM:	ON CR 522 @ COTTONWOOD			TO: CREEK TRIB (MAP#46)				$183,000
NBI NUMBERS:	091470AA0522001						3/2005	$183,000

PROJECT HAS ADVANCED TO A HIGHER AUTHORIZATION.

DISTRICT	COUNTY	HWY NO	CONT-SECT-JOB	LENGTH MILES	SCHED DT	LEVEL OF AUTHORITY	OTHER CATEGORIES DATE OF LATEST	OTHER PARTICIPATION OTHER CAT FUNDS CATEGORY 6 FUNDS ESTEST CONST COST
WACO	LIMESTONE	CR	0909-40-988	0.1	2008	C		$0
DESCRIPTION:	REPLACE BRIDGE AND APPROACHES							$0
LIMITS FROM:	ON CR 525 @ COTTONWOOD			TO: CREEK (MAP#47)				$275,000
NBI NUMBERS:	091470AA0525001						3/2005	$275,000
WACO	LIMESTONE	CR	0909-40-990	0.1	2008	C		$0
DESCRIPTION:	REPLACE BRIDGE AND APPROACHES							$0
LIMITS FROM:	ON CR 131 @ MUSTANG CR			TO: (MAP #42)				$267,000
NBI NUMBERS:	091470AA0131001						3/2005	$267,000
WACO	BELL	CS	0909-36-901	0.001	2009	C		$0
DESCRIPTION:	REPLACE BRIDGE AND APPROACHES							$0
LIMITS FROM:	LAMPASAS RV ON TOLL BRDG RD			TO: (MAP #48-BELTON)				$569,000
NBI NUMBERS:	090140D00472002						3/2005	$569,000
WACO	BELL	CR	0909-36-960	0.1	2009	C		$0
DESCRIPTION:	REPLACE BRIDGE AND APPROACHES							$0
LIMITS FROM:	ON CR 493 @ SALADO			TO: CREEK (MAP#60)				$459,000
NBI NUMBERS:	090140AA0493001						11/1999	$459,000
WACO	BELL	CR	0909-36-961	0.1	2009	C		$0
DESCRIPTION:	REPLACE BRIDGE AND APPROACHES							$0
LIMITS FROM:	ON CR 802 @ LEON			TO: RIVER (MAP#62)				$918,000
NBI NUMBERS:	090140AA0802001						11/1999	$918,000
WACO	CORYELL	CR	0909-39-906	0.001	2009	C		$0
DESCRIPTION:	REPLACE BRIDGE AND APPROACHES							$0
LIMITS FROM:	ON CR 314 @ STATION CRK			TO: (MAP #26)				$306,000
NBI NUMBERS:	090500AA0314001						10/2003	$306,000
WACO	MC LENNAN	CR	0909-22-966	0.001		C		$0
DESCRIPTION:	REPLACE BRIDGE AND APPROACHES							$0
LIMITS FROM:	ON CR 127 @ WASP CREEK			TO: (MAP #282)				$554,000
NBI NUMBERS:	091610AA0127001						3/2005	$554,000
WACO	HAMILTON	CR	0909-29-020	0.1		C		$0
DESCRIPTION:	REPLACE BRIDGE AND APPROACHES							$0
LIMITS FROM:	ON CR 273 @ LEON RIVER			TO: (MAP #210)				$836,000
NBI NUMBERS:	090980AA0273001						3/2005	$836,000
WACO	HAMILTON	CR	0909-29-904	0.1		C		$0
DESCRIPTION:	REPLACE BRIDGE AND APPROACHES							$0
LIMITS FROM:	ON CR 198 @ GHOLSON CREEK			TO: (MAP #230)				$657,000
NBI NUMBERS:	090980AA0198001						3/2005	$657,000
WACO	HAMILTON	CR	0909-29-913	0.1		C		$0
DESCRIPTION:	REPLACE BRIDGE AND APPROACHES							$0
LIMITS FROM:	ON CR 302 @ MESQUITE CREEK			TO: (MAP #101)				$359,000
NBI NUMBERS:	090980AA0302001						3/2005	$359,000
WACO	HAMILTON	CR	0909-29-961	0.001		C		$0
DESCRIPTION:	REPLACE BRIDGE AND APPROACHES							$0
LIMITS FROM:	ON CR 284 @ LEON RIVER			TO: (MAP #222)				$896,000
NBI NUMBERS:	090980AA0284001						3/2005	$896,000
WACO	HILL	CR	0909-37-914	0.1		C		$0
DESCRIPTION:	REPLACE BRIDGE AND APPROACHES							$0
LIMITS FROM:	ON CR 236 @ ASH CR TRIB			TO: (MAP #60)				$168,000
NBI NUMBERS:	091100AA0236001						3/2005	$168,000
WACO	HILL	CR	0909-37-915	0.1		C		$0
DESCRIPTION:	REPLACE BRIDGE AND APPROACHES							$0
LIMITS FROM:	ON CR 239 @ BROOKEEN CREEK			TO: (MAP #131)				$251,000
NBI NUMBERS:	091100AA0239001						3/2005	$251,000
WACO	HILL	CR	0909-37-916	0.1		C		$0
DESCRIPTION:	REPLACE BRIDGE AND APPROACHES							$0
LIMITS FROM:	ON CR 242 @ RICE CREEK			TO: (MAP #134)				$251,000
NBI NUMBERS:	091100AA0242001						3/2005	$251,000
WACO	HILL	CR	0909-37-921	0.1		C		$0
DESCRIPTION:	REPLACE BRIDGE AND APPROACHES							$0
LIMITS FROM:	ON CR 267 @ WHITE ROCK CR			TO: (MAP #71)				$397,000
NBI NUMBERS:	091100AA0267001						3/2005	$397,000

PROJECT HAS ADVANCED TO A HIGHER AUTHORIZATION.

DISTRICT	COUNTY	HWY NO	CONT-SECT-JOB	LENGTH MILES	SCHED DT	LEVEL OF AUTHORITY	OTHER CATEGORIES DATE OF LATEST	OTHER PARTICIPATION OTHER CAT FUNDS CATEGORY 6 FUNDS ESTEST CONST COST
WACO	HILL	CR	0909-37-927	0.1		C		$0
DESCRIPTION:	REPLACE BRIDGE AND APPROACHES							$0
LIMITS FROM:	ON CR 482 @ COTTONWOOD CR			TO: (MAP #201)				$361,000
NBI NUMBERS:091100AA0482001							3/2005	$361,000
WACO	HILL	CR	0909-37-931	0.1		C		$0
DESCRIPTION:	REPLACE BRIDGE AND APPROACHES							$0
LIMITS FROM:	ON CR 549 @ AQUILLA CR			TO: (MAP #207)				$240,000
NBI NUMBERS:091100AA0549001							3/2005	$240,000
WACO	HILL	CR	0909-37-932	0.1		C		$0
DESCRIPTION:	REPLACE BRIDGE AND APPROACHES							$0
LIMITS FROM:	ON CR 787 @ IRON CREEK			TO: (MAP #27)				$251,000
NBI NUMBERS:091100AA0787001							3/2005	$251,000
WACO	HILL	CR	0909-37-935	0.1		C		$0
DESCRIPTION:	REPLACE BRIDGE AND APPROACHES							$0
LIMITS FROM:	ON CR 874 @ BR OF ALLIGATOR CREEK			TO: (MAP #245)				$168,000
NBI NUMBERS:091100AA0874001							3/2005	$168,000
WACO	HILL	CR	0909-37-936	0.1		C		$0
DESCRIPTION:	REPLACE BRIDGE AND APPROACHES							$0
LIMITS FROM:	ON CR 888 @ BR OF COBB CREEK			TO: (MAP #9)				$298,000
NBI NUMBERS:091100AA0888001							3/2005	$298,000
WACO	HILL	CR	0909-37-937	0.1		C		$0
DESCRIPTION:	REPLACE BRIDGE AND APPROACHES							$0
LIMITS FROM:	ON CR 893 @ BR OF TWO MILE CR (MAP			TO: .				$168,000
NBI NUMBERS:091100AA0893001							3/2005	$168,000
WACO	HILL	CR	0909-37-954	0.001		C		$0
DESCRIPTION:	REPLACE BRIDGE AND APPROACHES							$0
LIMITS FROM:	ON CR 240			TO: @ BROOKEN CREEK TRIB (MAP #126)				$283,000
NBI NUMBERS:091100AA0240002							3/2005	$283,000
WACO	HILL	CR	0909-37-956	0.001		C		$0
DESCRIPTION:	REPLACE BRIDGE AND APPROACHES							$0
LIMITS FROM:	ON CR 809			TO: @ AQUILLA CREEK (MAP #37)				$377,000
NBI NUMBERS:091100AA0809001							3/2005	$377,000
WACO	HILL	CR	0909-37-958	0.001		C		$0
DESCRIPTION:	REPLACE BRIDGE AND APPROACHES							$0
LIMITS FROM:	ON CR 450			TO: @ LOVELACE CREEK (MAP #183)				$377,000
NBI NUMBERS:091100AA0450001							3/2005	$377,000
WACO	HILL	CR	0909-37-983	0.1		C		$0
DESCRIPTION:	REPLACE BRIDGE AND APPROACHES							$0
LIMITS FROM:	ON CR 878 @ TRIB OF			TO: ALLIGATOR CREEK (MAP#20)				$183,000
NBI NUMBERS:091100AA0878001							3/2005	$183,000
WACO	FALLS	CR	0909-38-907	0.1		C		$0
DESCRIPTION:	REPLACE BRIDGE AND APPROACHES							$0
LIMITS FROM:	ON CR 236 @ BIG ELM CR			TO: (MAP #19)				$320,000
NBI NUMBERS:090740AA0236001							3/2005	$320,000
WACO	FALLS	CR	0909-38-908	0.1		C		$0
DESCRIPTION:	REPLACE BRIDGE AND APPROACHES							$0
LIMITS FROM:	ON CR 247 @ HOGPEN CR			TO: (MAP #21)				$240,000
NBI NUMBERS:090740AA0247001							3/2005	$240,000
WACO	FALLS	CR	0909-38-919	0.1		C		$0
DESCRIPTION:	REPLACE BRIDGE AND APPROACHES							$0
LIMITS FROM:	ON CR 573 @ BELL BRANCH			TO: (MAP #2060)				$320,000
NBI NUMBERS:090740AA0573001							3/2005	$320,000
WACO	FALLS	CR	0909-38-950	0.124		C		$0
DESCRIPTION:	REPLACE BRIDGE AND APPROACHES							$0
LIMITS FROM:	ON CR 198 @ BIG ELM CR			TO: (MAP #69)				$320,000
NBI NUMBERS:090740AA0198004							3/2005	$320,000
WACO	FALLS	CR	0909-38-993	0.1		C		$0
DESCRIPTION:	REPLACE BRIDGE AND APPROACHES							$0
LIMITS FROM:	ON CR 254 @ BIG CR			TO: (MAP #10)				$178,000
NBI NUMBERS:090740AA0254001							3/2005	$178,000

PROJECT HAS ADVANCED TO A HIGHER AUTHORIZATION.

DISTRICT	COUNTY	HWY NO	CONT-SECT-JOB	LENGTH MILES	SCHED DT	LEVEL OF AUTHORITY	OTHER CATEGORIES DATE OF LATEST ESTEST	OTHER PARTICIPATION OTHER CAT FUNDS CATEGORY 6 FUNDS CONST COST
WACO	CORYELL	CR	0909-39-901	0.1		C		$0
DESCRIPTION:	REPLACE BRIDGE AND APPROACHES							$0
LIMITS FROM:	ON CR 210 @ DODD BRANCH				TO: (MAP #11)			$479,000
NBI NUMBERS:	090500AA0210002						3/2005	$479,000
WACO	CORYELL	CS	0909-39-903	0.1		C		$0
DESCRIPTION:	REPLACE BRIDGE AND APPROACHES							$0
LIMITS FROM:	ON LEON ST @ LEON RIVER				TO: (MAP #1 GAT)			$479,000
NBI NUMBERS:	090500C00175001						3/2005	$479,000
WACO	LIMESTONE	CR	0909-40-903	0.1		C		$0
DESCRIPTION:	REPLACE BRIDGE AND APPROACHES							$0
LIMITS FROM:	ON CR 120 @ WILLIAM CREEK BR				TO: (MAP #2)			$168,000
NBI NUMBERS:	091470AA0120002						3/2005	$168,000
WACO	LIMESTONE	CR	0909-40-906	0.1		C		$0
DESCRIPTION:	REPLACE BRIDGE AND APPROACHES							$0
LIMITS FROM:	ON CR 140 @ KEITT CREEK				TO: (MAP #15)			$298,000
NBI NUMBERS:	091470AA0140002						3/2005	$298,000
WACO	LIMESTONE	CR	0909-40-909	0.1		C		$0
DESCRIPTION:	REPLACE BRIDGE AND APPROACHES							$0
LIMITS FROM:	ON CR 177 @ MUNGER BR TRIB				TO: (MAP #23)			$168,000
NBI NUMBERS:	091470AA0177001						3/2005	$168,000
WACO	LIMESTONE	CR	0909-40-910	0.1		C		$0
DESCRIPTION:	REPLACE BRIDGE AND APPROACHES							$0
LIMITS FROM:	ON CR 181 @ PIN OAK CR RELIEF				TO: (MAP #22)			$240,000
NBI NUMBERS:	091470AA0181002						3/2005	$240,000
WACO	LIMESTONE	CR	0909-40-912	0.1		C		$0
DESCRIPTION:	REPLACE BRIDGE AND APPROACHES							$0
LIMITS FROM:	ON CR 192 @ SANDY CREEK				TO: (MAP #29)			$240,000
NBI NUMBERS:	091470AA0192001						3/2005	$240,000
WACO	LIMESTONE	CR	0909-40-922	0.1		C		$0
DESCRIPTION:	REPLACE BRIDGE AND APPROACHES							$0
LIMITS FROM:	ON CR 325 @ PLUMMERS CR TRIB				TO: (MAP #70)			$168,000
NBI NUMBERS:	091470AA0325002						3/2005	$168,000
WACO	LIMESTONE	CR	0909-40-925	0.1		C		$0
DESCRIPTION:	REPLACE BRIDGE AND APPROACHES							$0
LIMITS FROM:	ON CR 370 @ BR OF LOFTIN CR				TO: (MAP #200)			$191,000
NBI NUMBERS:	091470AA0370001						3/2005	$191,000
WACO	LIMESTONE	CR	0909-40-926	0.1		C		$0
DESCRIPTION:	REPLACE BRIDGE AND APPROACHES							$0
LIMITS FROM:	ON CR 376 @ OWENS CR				TO: (MAP #132)			$168,000
NBI NUMBERS:	091470AA0376001						3/2005	$168,000
WACO	LIMESTONE	CR	0909-40-929	0.1		C		$0
DESCRIPTION:	REPLACE BRIDGE AND APPROACHES							$0
LIMITS FROM:	ON CR 401 @ FROST CREEK				TO: (MAP #122)			$400,000
NBI NUMBERS:	091470AA0401003						3/2005	$400,000
WACO	LIMESTONE	CR	0909-40-939	0.1		C		$0
DESCRIPTION:	REPLACE BRIDGE AND APPROACHES							$0
LIMITS FROM:	ON CR 520 @ NAVASOTA RV TRIB				TO: (MAP #201)			$251,000
NBI NUMBERS:	091470AA0520004						3/2005	$251,000
WACO	LIMESTONE	CR	0909-40-961	0.001		C		$0
DESCRIPTION:	REPLACE BRIDGE AND APPROACHES							$0
LIMITS FROM:	ON CR 154 @ NAVASOTA RIVER TRIB				TO: (MAP #213)			$189,000
NBI NUMBERS:	091470AA0154001						3/2005	$189,000
WACO	LIMESTONE	CR	0909-40-968	0.1		C		$0
DESCRIPTION:	REPLACE BRIDGE AND APPROACHES							$0
LIMITS FROM:	ON CR 138 @ MUSTANG CREEK				TO: (MAP#205)			$183,000
NBI NUMBERS:	091470AA0138001						3/2005	$183,000
WACO	LIMESTONE	CR	0909-40-969	0.1		C		$0
DESCRIPTION:	REPLACE BRIDGE AND APPROACHES							$0
LIMITS FROM:	ON CR 188 @ SANDY CREEK				TO: (MAP#28)			$183,000
NBI NUMBERS:	091470AA0188001						3/2005	$183,000

PROJECT HAS ADVANCED TO A HIGHER AUTHORIZATION.

DISTRICT	COUNTY	HWY NO	CONT-SECT-JOB	LENGTH MILES	SCHED DT	LEVEL OF AUTHORITY	OTHER CATEGORIES DATE OF LATEST	OTHER PARTICIPATION OTHER CAT FUNDS CATEGORY 6 FUNDS ESTEST CONST COST
WACO	LIMESTONE	CR	0909-40-982	0.1		C		$0
DESCRIPTION:	REPLACE BRIDGE AND APPROACHES							$0
LIMITS FROM:	ON CR 210 @ WOLF			TO: CREEK (MAP#45)				$183,000
NBI NUMBERS:091470AA0210001							3/2005	$183,000
WACO	LIMESTONE	CR	0909-40-983	0.1		C		$0
DESCRIPTION:	REPLACE BRIDGE AND APPROACHES							$0
LIMITS FROM:	ON CR 210 @ TEHUACANA			TO: CREEK (MAP#34)				$275,000
NBI NUMBERS:091470AA0210002							3/2005	$275,000
WACO	MC LENNAN	CR	0909-22-910	0.1		C		$0
DESCRIPTION:	REPLACE BRIDGE AND APPROACHES							$0
LIMITS FROM:	ON CR 437 @ DRY CREEK			TO: (MAP #554)				$261,000
NBI NUMBERS:091610AA0437001							3/2005	$261,000
WACO	MC LENNAN	CS	0909-22-932	0.001		C		$0
DESCRIPTION:	REPLACE BRIDGE AND APPROACHES							$0
LIMITS FROM:	ON CS 5461 (SANGER AVE)			TO: @ WACO CREEK (MAP #9 WAC)				$212,000
NBI NUMBERS:091610B05461002							3/2005	$212,000
WACO	MC LENNAN	CS	0909-22-933	0.001		C		$0
DESCRIPTION:	REPLACE BRIDGE AND APPROACHES							$0
LIMITS FROM:	ON CS 1611 (DUTTON AVE)			TO: @ WACO CREEK (MAP #18 WAC)				$212,000
NBI NUMBERS:091610B01611001							3/2005	$212,000
WACO	MC LENNAN	CR	0909-22-939	0.1		C		$0
DESCRIPTION:	REPLACE BRIDGE AND APPROACHES							$0
LIMITS FROM:	ON CR 310 @ DRY CREEK			TO: (MAP#2006)				$212,000
NBI NUMBERS:091610AA0310002							3/2005	$212,000
WACO	MC LENNAN	CR	0909-22-960	0.001		C		$0
DESCRIPTION:	REPLACE BRIDGE AND APPROACHES							$0
LIMITS FROM:	CR 502 @ LT TEHUACANA CRK TRIB			TO: (MAP #519) (OLD DALLAS RD)				$168,000
NBI NUMBERS:091610AA0502003							3/2005	$168,000
WACO	MC LENNAN	CR	0909-22-961	0.001		C		$0
DESCRIPTION:	REPLACE BRIDGE AND APPROACHES							$0
LIMITS FROM:	CR 169 @ HOG CRK			TO: (MAP #528) (PATTON RD)				$418,000
NBI NUMBERS:091610AA0169002							3/2005	$418,000
WACO	MC LENNAN	CR	0909-22-963	0.001		C		$0
DESCRIPTION:	REPLACE BRIDGE AND APPROACHES							$0
LIMITS FROM:	CR 128 @ HARRIS CRK			TO: (MAP #537) (NW WINDSOR RD)				$168,000
NBI NUMBERS:091610AA0128001							3/2005	$168,000
WACO	MC LENNAN	CR	0909-22-964	0.001		C		$0
DESCRIPTION:	REPLACE BRIDGE AND APPROACHES							$0
LIMITS FROM:	CR 132 @ HARRIS CRK			TO: (MAP #828) (WINDSOR RD)				$335,000
NBI NUMBERS:091610AA0132001							3/2005	$335,000
WACO	MC LENNAN	CR	0909-22-965	0.001		C		$0
DESCRIPTION:	REPLACE BRIDGE AND APPROACHES							$0
LIMITS FROM:	CR 177 @ TENNANT BR			TO: (MAP #425) (GALAXY RD)				$168,000
NBI NUMBERS:091610AA0177001							3/2005	$168,000
WACO	MC LENNAN	CR	0909-22-968	0.001		C		$0
DESCRIPTION:	REPLACE BRIDGE AND APPROACHES							$0
LIMITS FROM:	CR 379 @ BRAZOS RV TRIB			TO: (MAP # 932) (LOST GOLD RD)				$168,000
NBI NUMBERS:091610AA0379001							3/2005	$168,000
WACO	MC LENNAN	CR	0909-22-995	0.01		C		$0
DESCRIPTION:	REPLACE BRIDGE AND APPROACHES							$0
LIMITS FROM:	ON CR 313 @ BULL HIDE			TO: CREEK (MAP #2002)				$387,450
NBI NUMBERS:091610AA0313001							3/2005	$387,450
WACO	MC LENNAN	CR	0909-22-997	0.001		C		$0
DESCRIPTION:	REPLACE BRIDGE AND APPROACHES							$0
LIMITS FROM:	ON CR 841 @ WILLIAMS CR			TO: BRANCH (MAP #2041)				$212,000
NBI NUMBERS:091610AA0841001							3/2005	$212,000
WACO	MC LENNAN	CS	0909-22-998	0.001		C		$0
DESCRIPTION:	REPLACE BRIDGE AND APPROACHES							$0
LIMITS FROM:	CS 5452 @ SPEEGLEVILLE CREEK			TO: (MAP #906-WACO)				$212,000
NBI NUMBERS:091610B05452001							3/2005	$212,000

PROJECT HAS ADVANCED TO A HIGHER AUTHORIZATION.

DISTRICT	COUNTY	HWY NO	CONT-SECT-JOB	LENGTH MILES	SCHED DT	LEVEL OF AUTHORITY	OTHER CATEGORIES DATE OF LATEST	OTHER PARTICIPATION OTHER CAT FUNDS CATEGORY 6 FUNDS ESTEST CONST COST
WACO	HAMILTON	CR	0909-29-960	0.001		C		$0
DESCRIPTION:	REPLACE BRIDGE AND APPROACHES							$0
LIMITS FROM:	CR 314 @ SPRING BR			TO: (MAP #235) (HCR 602)				$251,000
NBI NUMBERS:	090980AA0314001						3/2005	$251,000
WACO	BELL	CS	0909-36-907	0.1		C		$0
DESCRIPTION:	REPLACE BRIDGE AND APPROACHES							$0
LIMITS FROM:	ON CS 406 @ PEPPER CR			TO: (MAP #91)				$349,000
NBI NUMBERS:	090140B00406002						3/2005	$349,000
WACO	BELL	CS	0909-36-962	0.001		C		$0
DESCRIPTION:	REPLACE BRIDGE AND APPROACHES							$0
LIMITS FROM:	W CENTRAL AVE @ NOLAN CRK			TO: (MAP #1 BELTON)				$586,000
NBI NUMBERS:	090140D00065001						3/2005	$586,000
WACO	BELL	CR	0909-36-964	0.001		C		$0
DESCRIPTION:	REPLACE BRIDGE AND APPROACHES							$0
LIMITS FROM:	CR 572 @ TRIMMIER CRK			TO: (MAP #5) CHAPPARAL RD				$418,000
NBI NUMBERS:	090140AA0572001						3/2005	$418,000
WACO	HILL	CS	0909-37-948	0.001		C		$0
DESCRIPTION:	REPLACE BRIDGE AND APPROACHES							$0
LIMITS FROM:	ON CS 640			TO: @ BOND CREEK (MAP #222 HLS)				$317,000
NBI NUMBERS:	091100B00640001						3/2005	$317,000
WACO	HILL	CR	0909-37-960	0.001		C		$0
DESCRIPTION:	REPLACE BRIDGE AND APPROACHES							$0
LIMITS FROM:	CR 893 @ COBB CRK			TO: (MAP #218) (HCR 3102)				$168,000
NBI NUMBERS:	091100AA0893002						3/2005	$168,000
WACO	HILL	CR	0909-37-961	0.001		C		$0
DESCRIPTION:	REPLACE BRIDGE AND APPROACHES							$0
LIMITS FROM:	CR 257 @ GROVE CRK			TO: (MAP #66) (HCR 3136N)				$168,000
NBI NUMBERS:	091100AA0257001						3/2005	$168,000
WACO	HILL	CR	0909-37-966	0.001		C		$0
DESCRIPTION:	REPLACE BRIDGE AND APPROACHES							$0
LIMITS FROM:	CR 355 @ WHITE ROCK CRK			TO: (MAP #174A) (HCR 4326)				$251,000
NBI NUMBERS:	091100AA0355001						3/2005	$251,000
WACO	FALLS	CR	0909-38-920	0.001		C		$0
DESCRIPTION:	REPLACE BRIDGE AND APPROACHES							$0
LIMITS FROM:	ON CR 228			TO: @ BRUSHY CREEK (MAP #23)				$529,000
NBI NUMBERS:	090740AA0228002						3/2005	$529,000
WACO	FALLS	CR	0909-38-922	0.001		C		$0
DESCRIPTION:	REPLACE BRIDGE AND APPROACHES							$0
LIMITS FROM:	ON CR 249			TO: @ BIG CREEK (MAP #7)				$423,000
NBI NUMBERS:	090740AA0249001						3/2005	$423,000
WACO	FALLS	CR	0909-38-964	0.001		C		$0
DESCRIPTION:	REPLACE BRIDGE AND APPROACHES							$0
LIMITS FROM:	CR 254 @ BRUSHY CRK BR			TO: (MAP #32) (FCR 150)				$168,000
NBI NUMBERS:	090740AA0254005						3/2005	$168,000
WACO	FALLS	CR	0909-38-971	0.001		C		$0
DESCRIPTION:	REPLACE BRIDGE AND APPROACHES							$0
LIMITS FROM:	CR 382 @ DEER CRK			TO: (MAP #2005) (FCR 462)				$168,000
NBI NUMBERS:	090740AA0382002						3/2005	$168,000
WACO	FALLS	CR	0909-38-972	0.001		C		$0
DESCRIPTION:	REPLACE BRIDGE AND APPROACHES							$0
LIMITS FROM:	CR 442 @ N ELM CRK			TO: (MAP #2087) (FCR 363)				$168,000
NBI NUMBERS:	090740AA0442001						3/2005	$168,000
WACO	FALLS	CR	0909-38-973	0.001		C		$0
DESCRIPTION:	REPLACE BRIDGE AND APPROACHES							$0
LIMITS FROM:	CR 385 @ DEER CRK TRIB			TO: (MAP #2010) (FCR 469)				$251,000
NBI NUMBERS:	090740AA0385001						3/2005	$251,000
WACO	FALLS	CR	0909-38-975	0.001		C		$0
DESCRIPTION:	REPLACE BRIDGE AND APPROACHES							$0
LIMITS FROM:	CR 393 @ DEER CRK BR			TO: (MAP #107) (FCR 412)				$168,000
NBI NUMBERS:	090740AA0393002						3/2005	$168,000

PROJECT HAS ADVANCED TO A HIGHER AUTHORIZATION.

DISTRICT	COUNTY	HWY NO	CONT-SECT-JOB	LENGTH MILES	SCHED DT	LEVEL OF AUTHORITY	OTHER CATEGORIES DATE OF LATEST	OTHER PARTICIPATION OTHER CAT FUNDS CATEGORY 6 FUNDS ESTEST CONST COST
WACO	FALLS	CR	0909-38-976	0.001		C		$0
DESCRIPTION:	REPLACE BRIDGE AND APPROACHES							$0
LIMITS FROM:	CR 282 @ BRUSHY CRK BR			TO: (MAP #35) (FCR 126)				$335,000
NBI NUMBERS:090740AA0282001							3/2005	$335,000
WACO	FALLS	CR	0909-38-977	0.001		C		$0
DESCRIPTION:	REPLACE BRIDGE AND APPRACHES							$0
LIMITS FROM:	CR 258 @ KEECHI CRK			TO: (MAP #29) (FCR 141)				$168,000
NBI NUMBERS:090740AA0258002							3/2005	$168,000
WACO	FALLS	CR	0909-38-994	0.1		C		$0
DESCRIPTION:	REPLACE BRIDGE AND APPROACHES							$0
LIMITS FROM:	ON CR 469 @ POND CR			TO: TRIB (MAP #2097)				$179,000
NBI NUMBERS:090740AA0469002							3/2005	$179,000
WACO	LIMESTONE	CR	0909-40-970	0.001		C		$0
DESCRIPTION:	REPLACE BRIDGE AND APPROACHES							$0
LIMITS FROM:	CR 475 @ BR OF CEDAR CRK			TO: (MAP #219) (LCR 633 HRNSTEAD RD)				$168,000
NBI NUMBERS:091470AA0475004							3/2005	$168,000
WACO	LIMESTONE	CR	0909-40-971	0.001		C		$0
DESCRIPTION:	REPLACE BRIDGE AND APPROACHES							$0
LIMITS FROM:	CR 162 @ PIN OAK CRK BR			TO: (MAP #18) (LCR 177)				$168,000
NBI NUMBERS:091470AA0162001							3/2005	$168,000
WACO	LIMESTONE	CR	0909-40-972	0.001		C		$0
DESCRIPTION:	REPLACE BRIDGE AND APPROACHES							$0
LIMITS FROM:	CR 480 @ FROST BR			TO: (MAP #220) (LCR 640)				$168,000
NBI NUMBERS:091470AA0480001							3/2005	$168,000
WACO	LIMESTONE	CR	0909-40-973	0.001		C		$0
DESCRIPTION:	REPLACE BRIDGE AND APPROACHES							$0
LIMITS FROM:	CR 346 @ SANDERS CRK			TO: (MAP #135) (LCR 852)				$168,000
NBI NUMBERS:091470AA0346001							3/2005	$168,000
WACO	LIMESTONE	CR	0909-40-974	0.001		C		$0
DESCRIPTION:	REPLACE BRIDGE AND APPROACHES							$0
LIMITS FROM:	CR 426 @ BIG CRK			TO: (MAP #212) (LCR 662)				$168,000
NBI NUMBERS:091470AA0426001							3/2005	$168,000
WACO	LIMESTONE	CR	0909-40-975	0.001		C		$0
DESCRIPTION:	REPLACE BRIDGE AND APPROACHES							$0
LIMITS FROM:	CR 416 @ SOWDERS CRK TRIB			TO: (MAP #209) (LCR 707)				$168,000
NBI NUMBERS:091470AA0416001							3/2005	$168,000
WACO	LIMESTONE	CR	0909-40-976	0.001		C		$0
DESCRIPTION:	REPLACE BRIDGE AND APPROACHES							$0
LIMITS FROM:	CR 377 @ BRIER BR			TO: (MAP #127) (LCR 758)				$168,000
NBI NUMBERS:091470AA0377003							3/2005	$168,000
WACO	LIMESTONE	CR	0909-40-977	0.001		C		$0
DESCRIPTION:	REPLACE BRIDGE AND APPROACHES							$0
LIMITS FROM:	CR 501 @ WATSON BR			TO: (MAP #223) (LCR 342)				$168,000
NBI NUMBERS:091470AA0501001							3/2005	$168,000
WACO	LIMESTONE	CR	0909-40-979	0.001		C		$0
DESCRIPTION:	REPLACE BRIDGE AND APPROACHES							$0
LIMITS FROM:	CR 448 @ ELM CRK			TO: (MAP #99) (LCR 622 WH ROOSTER)				$168,000
NBI NUMBERS:091470AA0448001							3/2005	$168,000
WACO	LIMESTONE	CR	0909-40-989	0.001		C		$0
DESCRIPTION:	REPLACE BRIDGE AND APPROACHES							$0
LIMITS FROM:	CR 489 @ BR OF CHRISTMAS CRK			TO: (MAP #56) (LCR 364)				$168,000
NBI NUMBERS:091470AA0489001							3/2005	$168,000
WACO	LIMESTONE	CR	0909-40-995	0.001		C		$0
DESCRIPTION:	REPLACE BRIDGE AND APPROACHES							$0
LIMITS FROM:	CR 147 @ BOARD CRK			TO: (MAP #9) (LCR 152)				$168,000
NBI NUMBERS:091470AA0147002							3/2005	$168,000
WACO	LIMESTONE	CR	0909-40-997	0.1		C		$0
DESCRIPTION:	REPLACE BRIDGE AND APPROACHES							$0
LIMITS FROM:	ON CR 422 @ POLECAT CR			TO: (MAP #211)				$178,000
NBI NUMBERS:091470AA0422001							3/2005	$178,000

PROJECT HAS ADVANCED TO A HIGHER AUTHORIZATION.

DISTRICT	COUNTY	HWY NO	CONT-SECT-JOB	LENGTH MILES	SCHED DT	LEVEL OF AUTHORITY	OTHER CATEGORIES DATE OF LATEST	OTHER PARTICIPATION OTHER CAT FUNDS CATEGORY 6 FUNDS ESTEST CONST COST
WACO	FALLS	CR	0909-38-906	0.001		C		$0
DESCRIPTION:	REPLACE BRIDGE AND APPROACHES							$0
LIMITS FROM:	ON CR 229 @ BIG CREEK			TO: (MAP #15)				$535,000
NBI NUMBERS:							11/2004	$535,000
WACO	MC LENNAN	CR	0909-22-900	0.001		C		$0
DESCRIPTION:	REPLACE BRIDGE AND APPROACHES							$0
LIMITS FROM:	ON CR 195 @ BR OF HOG CRK			TO: (MAP #913)				$153,000
NBI NUMBERS:	091610AA0195001						10/2003	$153,000
WACO	MC LENNAN	CR	0909-22-912	0.001		C		$0
DESCRIPTION:	REPLACE BRIDGE AND APPROACHES							$0
LIMITS FROM:	ON CR 123 @ WASP CRK			TO: (MAP #916)				$153,000
NBI NUMBERS:	091610AA0123001						10/2003	$153,000
WACO	MC LENNAN	CR	0909-22-915	0.001		C		$0
DESCRIPTION:	REPLACE BRIDGE AND APPROACHES							$0
LIMITS FROM:	ON CR 598 @ BR OF WILLIAMS CRK			TO: (MAP #1035)				$153,000
NBI NUMBERS:	091610AA0598001						10/2003	$153,000
WACO	MC LENNAN	CS	0909-22-916	0.001		C		$0
DESCRIPTION:	REPLACE BRIDGE AND APPROACHES							$0
LIMITS FROM:	ON CS 065 @ TONK CRK			TO: (MAP #1 - CRAWFORD)				$382,500
NBI NUMBERS:	091610R00065001						10/2003	$382,500
WACO	MC LENNAN	CR	0909-22-967	0.001		C		$0
DESCRIPTION:	REPLACE BRIDGE AND APPROACHES							$0
LIMITS FROM:	CR 575 @ POST OAK CRK			TO: (MAP #295) (LINCOLN CITY RD)				$168,000
NBI NUMBERS:	091610AA0575002						3/2005	$168,000
WACO	MC LENNAN	CR	0909-22-996	0.01		C		$0
DESCRIPTION:	REPLACE BRIDGE AND APPROACHES							$0
LIMITS FROM:	ON CR 227 @ S FORK COW			TO: BAYOU (MAP #69)				$423,000
NBI NUMBERS:	091610AA0227001						3/2005	$423,000
WACO	BOSQUE	CR	0909-28-022	0.2		C		$0
DESCRIPTION:	REPLACE BRIDGE AND APPROACHES							$0
LIMITS FROM:	ON CR 333 @ N BOSQUE RIVER			TO: (MAP #13)				$1,116,000
NBI NUMBERS:	090180AA0333001						3/2005	$1,116,000
WACO	BOSQUE	CR	0909-28-027	0.1		C		$0
DESCRIPTION:	REPLACE BRIDGE AND APPROACHES							$0
LIMITS FROM:	ON CR 111 @ SPRING CR			TO: (MAP #3)				$620,500
NBI NUMBERS:	090180AA0111001						3/2005	$620,500
WACO	HAMILTON	CS	0909-29-966	0.1		C		$0
DESCRIPTION:	REPLACE BRIDGE AND APPROACHES							$0
LIMITS FROM:	ON CS 115 (ELM ST)			TO: @ NORTH BOSQUE RV (MAP #2 HICO)				$382,500
NBI NUMBERS:	090980C00115001						11/1999	$382,500
WACO	HILL	CR	0909-37-902	0.1		C		$0
DESCRIPTION:	REPLACE BRIDGE AND APPROACHES							$0
LIMITS FROM:	ON CR 115 @ NAVASOTA RIVER			TO: (MAP #156)				$189,000
NBI NUMBERS:	091100AA0115001						11/1997	$189,000
WACO	HILL	CR	0909-37-904	0.001		C		$0
DESCRIPTION:	REPLACE BRIDGE AND APPROACHES							$0
LIMITS FROM:	ON CR 826 @ JACKS BRANCH			TO: (MAP #29)				$153,000
NBI NUMBERS:	091100AA0826001						10/2003	$153,000
WACO	HILL	CR	0909-37-907	0.001		C		$0
DESCRIPTION:	REPLACE BRIDGE AND APPROACHES							$0
LIMITS FROM:	ON CR 203 @ FOUR MILE CRK			TO: (MAP #90)				$153,000
NBI NUMBERS:	091100AA0203002						10/2003	$153,000
WACO	HILL	CR	0909-37-908	0.001		C		$0
DESCRIPTION:	REPLACE BRIDGE AND APPROACHES							$0
LIMITS FROM:	CR 266 @ WHITE ROCK CRK TRIB			TO: (MAP #72)				$153,000
NBI NUMBERS:	091100AA0266001						10/2003	$153,000
WACO	HILL	CR	0909-37-909	0.1		C		$0
DESCRIPTION:	REPLACE BRIDGE AND APPROACHES							$0
LIMITS FROM:	ON CR 203 @ WHITE ROCK CR			TO: (MAP #170)				$315,000
NBI NUMBERS:	091100AA0203001						11/1997	$315,000

PROJECT HAS ADVANCED TO A HIGHER AUTHORIZATION.

DISTRICT	COUNTY	HWY NO	CONT-SECT-JOB	LENGTH MILES	SCHED DT	LEVEL OF AUTHORITY	OTHER CATEGORIES DATE OF LATEST ESTEST	OTHER PARTICIPATION OTHER CAT FUNDS CATEGORY 6 FUNDS CONST COST
WACO	HILL	CR	0909-37-911	0.001		C		$0
DESCRIPTION:	REPLACE BRIDGE AND APPROACHES							$0
LIMITS FROM:	ON CR 334 @ COTTONWOOD CRK			TO: (MAP #174)				$153,000
NBI NUMBERS:091100AA0334001							10/2003	$153,000
WACO	HILL	CR	0909-37-913	0.001		C		$0
DESCRIPTION:	REPLACE BRIDGE AND APPROACHES							$0
LIMITS FROM:	ON CR 187 @ FOUR MILE CRK			TO: (MAP #168)				$153,000
NBI NUMBERS:091100AA0187002							10/2003	$153,000
WACO	HILL	CR	0909-37-917	0.001		C		$0
DESCRIPTION:	REPLACE BRIDGE AND APPROACHES							$0
LIMITS FROM:	ON CR 234 @ COBB CRK			TO: (MAP #56)				$153,000
NBI NUMBERS:091100AA0234001							10/2003	$153,000
WACO	HILL	CR	0909-37-919	0.1		C		$0
DESCRIPTION:	REPLACE BRIDGE AND APPROACHES							$0
LIMITS FROM:	ON CR 257 @ NO NAME CR			TO: (MAP #65)				$189,000
NBI NUMBERS:091100AA0257002							11/1997	$189,000
WACO	HILL	CR	0909-37-925	0.1		C		$0
DESCRIPTION:	REPLACE BRIDGE AND APPROACHES							$0
LIMITS FROM:	ON CR 404 @ ISLAND CR TRIB			TO: (MAP #195)				$189,000
NBI NUMBERS:091100AA0404001							11/1997	$189,000
WACO	HILL	CR	0909-37-943	0.001		C		$0
DESCRIPTION:	REPLACE BRIDGE AND APPROACHES							$0
LIMITS FROM:	ON CR 330			TO: @ WHITE ROCK CREEK (MAP #176)				$459,000
NBI NUMBERS:091100AA0330001							11/1998	$459,000
WACO	HILL	CR	0909-37-952	0.001		C		$0
DESCRIPTION:	REPLACE BRIDGE AND APPROACHES							$0
LIMITS FROM:	ON CR 302			TO: @ PECAN CREEK (MAP #76)				$306,000
NBI NUMBERS:091100AA0302001							11/1998	$306,000
WACO	HILL	CR	0909-37-962	0.001		C		$0
DESCRIPTION:	REPLACE BRIDGE AND APPROACHES							$0
LIMITS FROM:	ON CR 155 @ WOLF CREEK TRIB			TO: (MAP #140)				$137,600
NBI NUMBERS:091100AA0155002							1/1996	$137,600
WACO	HILL	CR	0909-37-986	0.1		C		$0
DESCRIPTION:	REPLACE BRIDGE AND APPROACHES							$0
LIMITS FROM:	ON CR 261 @ PECAN			TO: CREEK (MAP#69)				$229,500
NBI NUMBERS:091100AA0261002							11/1999	$229,500
WACO	HILL	CR	0909-37-987	0.1		C		$0
DESCRIPTION:	REPLACE BRIDGE AND APPROACHES							$0
LIMITS FROM:	ON CR 116 @ NO NAME			TO: CREEK (MAP#161)				$153,000
NBI NUMBERS:091100AA0116004							11/1999	$153,000
WACO	HILL	CR	0909-37-988	0.1		C		$0
DESCRIPTION:	REPLACE BRIDGE AND APPROACHES							$0
LIMITS FROM:	ON CR 880 @ TRIB OF			TO: AQUILLA CREEK (MAP#25)				$153,000
NBI NUMBERS:091100AA0880001							11/1999	$153,000
WACO	HILL	CR	0909-37-990	0.1		C		$0
DESCRIPTION:	REPLACE BRIDGE AND APPROACHES							$0
LIMITS FROM:	ON CR 116 @ NAVASOTA RV			TO: (MAP #153)				$153,000
NBI NUMBERS:091100AA0116002							11/2000	$153,000
WACO	FALLS	CR	0909-38-909	0.001		C		$0
DESCRIPTION:	REPLACE BRIDGE AND APPROACHES							$0
LIMITS FROM:	ON CR 263 @ BIG SANDY CRK			TO: (MAP #26)				$153,000
NBI NUMBERS:090740AA0263001							10/2003	$153,000
WACO	FALLS	CR	0909-38-910	0.1		C		$0
DESCRIPTION:	REPLACE BRIDGE AND APPROACHES							$0
LIMITS FROM:	ON CR 378 @ DEER CR			TO: (MAP #2014)				$189,000
NBI NUMBERS:090740AA0378001							11/1997	$189,000
WACO	FALLS	CR	0909-38-911	0.1		C		$0
DESCRIPTION:	REPLACE BRIDGE AND APPROACHES							$0
LIMITS FROM:	ON CR 387 @ DEER CR			TO: (MAP #2045)				$378,000
NBI NUMBERS:090740AA0387002							11/1997	$378,000

PROJECT HAS ADVANCED TO A HIGHER AUTHORIZATION.

DISTRICT	COUNTY	HWY NO	CONT-SECT-JOB	LENGTH MILES	SCHED DT	LEVEL OF AUTHORITY	OTHER CATEGORIES DATE OF LATEST	OTHER PARTICIPATION OTHER CAT FUNDS CATEGORY 6 FUNDS ESTEST CONST COST
WACO	FALLS	CR	0909-38-914	0.001		C		$0
DESCRIPTION:	REPLACE BRIDGE AND APPROACHES							$0
LIMITS FROM:	ON CR 245 @ BIG CREEK			TO: (MAP #11)				$382,500
NBI NUMBERS:	090740AA0245002						10/2003	$382,500
WACO	FALLS	CR	0909-38-915	0.001		C		$0
DESCRIPTION:	REPLACE BRIDGE AND APPROACHES							$0
LIMITS FROM:	ON CR 291 @ BRAZOS RV DRAW			TO: (MAP #38)				$229,500
NBI NUMBERS:	090740AA0291001						10/2003	$229,500
WACO	FALLS	CR	0909-38-917	0.001		C		$0
DESCRIPTION:	REPLACE BRIDGE AND APPROACHES							$0
LIMITS FROM:	ON CR 424 @ N ELM CRK			TO: (MAP #2040)				$153,000
NBI NUMBERS:	090740AA0424001						10/2003	$153,000
WACO	FALLS	CR	0909-38-926	0.001		C		$0
DESCRIPTION:	REPLACE BRIDGE AND APPROACHES							$0
LIMITS FROM:	ON CR 173 @ POLECAT CRK			TO: (MAP #78)				$306,000
NBI NUMBERS:	090740AA0173001						10/2003	$306,000
WACO	FALLS	CR	0909-38-927	0.001		C		$0
DESCRIPTION:	REPLACE BRIDGE AND APPROACHES							$0
LIMITS FROM:	ON CR 576			TO: @ POOLE CREEK TRIB			(MAP #2058)	$153,000
NBI NUMBERS:	090740AA0576002						11/1998	$153,000
WACO	FALLS	CR	0909-38-933	0.001		C		$0
DESCRIPTION:	REPLACE BRIDGE AND APPROACHES							$0
LIMITS FROM:	ON CR 414 @ POND CRK			TO: (MAP #2027)				$229,500
NBI NUMBERS:	090740AA0414001						10/2003	$229,500
WACO	FALLS	CR	0909-38-934	0.001		C		$0
DESCRIPTION:	REPLACE BRIDGE AND APPROACHES							$0
LIMITS FROM:	ON CR 479 @ N ELM CRK BR			TO: (MAP # 2088)				$153,000
NBI NUMBERS:	090740AA0479001						10/2003	$153,000
WACO	FALLS	CR	0909-38-935	0.001		C		$0
DESCRIPTION:	REPLACE BRIDGE AND APPROACHES							$0
LIMITS FROM:	ON CR 217 @ BIG ELM CRK			TO: (MAP #65)				$153,000
NBI NUMBERS:	090740AA0217001						10/2003	$153,000
WACO	FALLS	CR	0909-38-936	0.001		C		$0
DESCRIPTION:	REPLACE BRIDGE AND APPROACHES							$0
LIMITS FROM:	ON CR 237 @ COTTONWOOD CRK			TO: (MAP #20)				$229,500
NBI NUMBERS:	090740AA0237001						10/2003	$229,500
WACO	FALLS	CR	0909-38-937	0.001		C		$0
DESCRIPTION:	REPLACE BRIDGE AND APPROACHES							$0
LIMITS FROM:	ON CR 355 @ INDIAN GROVE CRK			TO: (MAP #2008)				$153,000
NBI NUMBERS:	090740AA0355001						10/2003	$153,000
WACO	FALLS	CR	0909-38-960	0.001		C		$0
DESCRIPTION:	REPLACE BRIDGE AND APPROACHES							$0
LIMITS FROM:	ON CR 401 @ POND CREEK			TO: (MAP #2030)				$229,500
NBI NUMBERS:	090740AA0401001						11/1998	$229,500
WACO	FALLS	CR	0909-38-965	0.1		C		$0
DESCRIPTION:	REPLACE BRIDGE AND APPROACHES							$0
LIMITS FROM:	ON CR 404 @ BOBBY			TO: CREEK (MAP#2032)				$153,000
NBI NUMBERS:	090740AA0404001						11/1999	$153,000
WACO	FALLS	CR	0909-38-967	0.1		C		$0
DESCRIPTION:	REPLACE BRIDGE AND APPROACHES							$0
LIMITS FROM:	ON CR 445 @ LITTLE			TO: POND CREEK (MAP#101)				$153,000
NBI NUMBERS:	090740AA0445001						11/1999	$153,000
WACO	FALLS	CR	0909-38-969	0.1		C		$0
DESCRIPTION:	REPLACE BRIDGE AND APPROACHES							$0
LIMITS FROM:	ON CR 173 @ BR OF			TO: POLECAT CREEK (MAP#96)				$153,000
NBI NUMBERS:	090740AA0173002						11/1999	$153,000
WACO	FALLS	CR	0909-38-970	0.1		C		$0
DESCRIPTION:	REPLACE BRIDGE AND APPROACHES							$0
LIMITS FROM:	ON CR 161 @ WILLOW			TO: CREEK (MAP#82)				$153,000
NBI NUMBERS:	090740AA0161001						11/1999	$153,000

PROJECT HAS ADVANCED TO A HIGHER AUTHORIZATION.

DISTRICT	COUNTY	HWY NO	CONT-SECT-JOB	LENGTH MILES	SCHED DT	LEVEL OF AUTHORITY	OTHER CATEGORIES DATE OF LATEST	OTHER PARTICIPATION OTHER CAT FUNDS CATEGORY 6 FUNDS ESTEST CONST COST
WACO	FALLS	CR	0909-38-991	0.1		C		$0
DESCRIPTION:	REPLACE BRIDGE AND APPROACHES							$0
LIMITS FROM:	ON CR 134 @ FISH CR				TO: (MAP #85)			$229,500
NBI NUMBERS:	090740AA0134001						11/2000	$229,500
WACO	CORYELL	CR	0909-39-907	0.001		C		$0
DESCRIPTION:	REPLACE BRIDGE AND APPROACHES							$0
LIMITS FROM:	ON CR 274 @ CLEAR CRK				TO: (MAP #29)			$153,000
NBI NUMBERS:	090500AA0274001						10/2003	$153,000
WACO	CORYELL	CR	0909-39-908	0.001		C		$0
DESCRIPTION:	REPLACE BRIDGE AND APPROACHES							$0
LIMITS FROM:	ON CR 210 @ LEON RIVER				TO: (MAP #10)			$382,500
NBI NUMBERS:	090500AA0210001						10/2003	$382,500
WACO	CORYELL	CR	0909-39-961	0.001		C		$0
DESCRIPTION:	REPLACE BRIDGE AND APPROACHES							$0
LIMITS FROM:	ON CR 315 @ PEW BRANCH				TO: (MAP #22)			$153,000
NBI NUMBERS:	090500AA0315001						11/1998	$153,000
WACO	LIMESTONE	CR	0909-40-900	0.001		C		$0
DESCRIPTION:	REPLACE BRIDGE AND APPROACHES							$0
LIMITS FROM:	ON CR 537 @ SAND BRANCH				TO: (MAP #228)			$153,000
NBI NUMBERS:	091470AA0537002						10/2003	$153,000
WACO	LIMESTONE	CR	0909-40-901	0.001		C		$0
DESCRIPTION:	REPLACE BRIDGE AND APPROACHES							$0
LIMITS FROM:	ON CR 178 @ MUNGER BRANCH				TO: (MAP #20)			$153,000
NBI NUMBERS:	091470AA0178002						10/2003	$153,000
WACO	LIMESTONE	CR	0909-40-908	0.001		C		$0
DESCRIPTION:	REPLACE BRIDGE AND APPROACHES							$0
LIMITS FROM:	ON CR 487 @ CHRISTMAS CRK				TO: (MAP #57)			$153,000
NBI NUMBERS:	091470AA0487002						10/2003	$153,000
WACO	LIMESTONE	CR	0909-40-915	0.001		C		$0
DESCRIPTION:	REPLACE BRIDGE AND APPROACHES							$0
LIMITS FROM:	ON CR 127 @ NAVASOTA RV TRIB				TO: (MAP #206)			$153,000
NBI NUMBERS:	091470AA0127002						10/2003	$153,000
WACO	LIMESTONE	CR	0909-40-917	0.001		C		$0
DESCRIPTION:	REPLACE BRIDGE AND APPROACHES							$0
LIMITS FROM:	ON CR 450 @ HOGPEN CRK TRIB				TO: (MAP #90)			$153,000
NBI NUMBERS:	091470AA0450001						10/2003	$153,000
WACO	LIMESTONE	CR	0909-40-930	0.1		C		$0
DESCRIPTION:	REPLACE BRIDGE AND APPROACHES							$0
LIMITS FROM:	ON CR 447 @ BIG ELM CR TRIB				TO: (MAP #225)			$126,000
NBI NUMBERS:	091470AA0447001						11/1997	$126,000
WACO	LIMESTONE	CR	0909-40-950	0.124		C		$0
DESCRIPTION:	REPLACE BRIDGE AND APPROACHES							$0
LIMITS FROM:	ON CR 311 @ NAVASOTA RIVER				TO: (MAP #229)			$630,000
NBI NUMBERS:	091470AA0311001						11/1997	$630,000
WACO	LIMESTONE	CR	0909-40-960	0.001		C		$0
DESCRIPTION:	REPLACE BRIDGE AND APPROACHES							$0
LIMITS FROM:	ON CR 102 @ PARKWOOD CREEK				TO: (MAP #1)			$153,000
NBI NUMBERS:	091470AA0102001						11/1998	$153,000
WACO	LIMESTONE	CR	0909-40-964	0.001		C		$0
DESCRIPTION:	REPLACE BRIDGE AND APPROACHES							$0
LIMITS FROM:	ON CR 438 @ STEELE CR TRIB				TO: (MAP #218)			$153,000
NBI NUMBERS:	091470AA0438003						11/1998	$153,000
WACO	LIMESTONE	CR	0909-40-965	0.001		C		$0
DESCRIPTION:	REPLACE BRIDGE AND APPROACHES							$0
LIMITS FROM:	ON CR 456 @ INDIAN CAMP CR				TO: (MAP #97)			$153,000
NBI NUMBERS:	091470AA0456001						11/1998	$153,000
WACO	LIMESTONE	CR	0909-40-981	0.1		C		$0
DESCRIPTION:	REPLACE BRIDGE AND APPROACHES							$0
LIMITS FROM:	ON CR 205 @ TEHUACANA				TO: CREEK BR (MAP#33)			$153,000
NBI NUMBERS:	091470AA0205001						11/1999	$153,000

PROJECT HAS ADVANCED TO A HIGHER AUTHORIZATION.

CATEGORY 6 - OFF-SYSTEM STRUCTURE REPLACEMENT AND REHABILITATION

DISTRICT	COUNTY	HWY NO	CONT-SECT-JOB	LENGTH MILES	SCHED DT	LEVEL OF AUTHORITY	OTHER CATEGORIES DATE OF LATEST	OTHER PARTICIPATION OTHER CAT FUNDS CATEGORY 6 FUNDS ESTEST CONST COST
WACO	LIMESTONE	CR	0909-40-984	0.1		C		$0
DESCRIPTION:	REPLACE BRIDGE AND APPROACHES							$0
LIMITS FROM:	ON CR 178 @ MUNGER BR			TO: TRIB (MAP#214)				$153,000
NBI NUMBERS:	091470AA0178001						11/1999	$153,000
WACO	LIMESTONE	CR	0909-40-991	0.1		C		$0
DESCRIPTION:	REPLACE BRIDGE AND APPROACHES							$0
LIMITS FROM:	ON CR 132 @ MUSTANG CR			TO: (MAP #10)				$153,000
NBI NUMBERS:	091470AA0132001						11/2000	$153,000
WACO	LIMESTONE	CR	0909-40-994	0.1		C		$0
DESCRIPTION:	REPLACE BRIDGE AND APPROACHES							$0
LIMITS FROM:	ON CR 327 @ PIN OAK CR			TO: (MAP #71)				$153,000
NBI NUMBERS:	091470AA0327001						11/2000	$153,000
				WACO TOTAL:				$0
				183 PROJECTS				$0
								$52,933,911
								$52,933,911

PROJECT HAS ADVANCED TO A HIGHER AUTHORIZATION.

DISTRICT	COUNTY	HWY NO	CONT-SECT-JOB	LENGTH MILES	SCHED DT	LEVEL OF AUTHORITY	OTHER CATEGORIES DATE OF LATEST ESTEST CONST COST	OTHER PARTICIPATION OTHER CAT FUNDS CATEGORY 6 FUNDS
WICHITA FALLS	COOKE	CR	0903-15-062	0.046	2006	C		$0
DESCRIPTION:	BRIDGE REPLACEMENT							$0
LIMITS FROM:	CR 399 AT WHEELER CREEK			TO: .				$277,215
NBI NUMBERS:030490AA0399001							3/2005	$277,215
WICHITA FALLS	COOKE	CR	0903-15-067	0.1	2006	C		$0
DESCRIPTION:	BRIDGE REPLACEMENT							$0
LIMITS FROM:	CR 449 AT DRAW			TO: .				$207,912
NBI NUMBERS:030490AA0449002							3/2005	$207,912
WICHITA FALLS	COOKE	CR	0903-15-068	0.1	2006	C		$0
DESCRIPTION:	REPLACE BRIDGE AND APPROACHES							$0
LIMITS FROM:	CR 508 AT DRAW			TO: .				$207,912
NBI NUMBERS:030490AA0508001							3/2005	$207,912
WICHITA FALLS	COOKE	CR	0903-15-069	0.1	2006	C		$0
DESCRIPTION:	REPLACE BRIDGE AND APPROACHES							$0
LIMITS FROM:	CR 209 AT VALLEY CREEK			TO: .				$329,373
NBI NUMBERS:030490AA0209001							3/2005	$329,373
WICHITA FALLS	COOKE	CR	0903-15-073	0.1	2006	C		$0
DESCRIPTION:	REPLACE BRIDGE AND APPROACHES							$0
LIMITS FROM:	CR 145 AT DRAW			TO: .				$247,030
NBI NUMBERS:030490AA0145004							3/2005	$247,030
WICHITA FALLS	MONTAGUE	CR	0903-28-024	0.1	2006	C		$0
DESCRIPTION:	REPLACE BRIDGE AND APPROACHES							$0
LIMITS FROM:	CR 145 (DUTTON RD) AT BELKNAP CREEK			TO: .				$370,545
NBI NUMBERS:031690AA0145001							3/2005	$370,545
WICHITA FALLS	MONTAGUE	CR	0903-28-033	0.1	2006	C		$0
DESCRIPTION:	REPLACE BRIDGE AND APPROACHES							$0
LIMITS FROM:	CR 166 (HARPER ROAD) AT PECAN CREEK			TO: .				$247,030
NBI NUMBERS:031690AA0166001							3/2005	$247,030
WICHITA FALLS	MONTAGUE	CR	0903-28-034	0.1	2006	C		$0
DESCRIPTION:	REPLACE BRIDGE AND APPRACHES							$0
LIMITS FROM:	CR 355 AT BRANCH OF BRUSHY CREEK			TO: .				$241,279
NBI NUMBERS:031690AA0355002							5/2002	$241,279
WICHITA FALLS	MONTAGUE	CR	0903-28-035	0.1	2006	C		$0
DESCRIPTION:	REPLACE BRIDGE AND APPROACHES							$0
LIMITS FROM:	CR 448 (LAZY E ROAD) AT BRANCH OF			TO: WILLA WALLA CREEK				$207,912
NBI NUMBERS:031690AA0448001							3/2005	$207,912
WICHITA FALLS	WILBARGER	CR	0903-30-020	0.1	2006	C		$0
DESCRIPTION:	REPLACE BRIDGE AND APPROACHES							$0
LIMITS FROM:	CR 148 AT DRAW			TO: .				$207,912
NBI NUMBERS:032440AA0148002							3/2005	$207,912
WICHITA FALLS	WILBARGER	CR	0903-30-021	0.1	2006	C		$0
DESCRIPTION:	REPLACE BRIDGE AND APPROACHES							$0
LIMITS FROM:	CR 183 AT ELIZABETH CREEK			TO: .				$207,912
NBI NUMBERS:032440AA0183001							3/2005	$207,912
WICHITA FALLS	COOKE	CR	0903-15-074	0.1	2007	C		$0
DESCRIPTION:	REPLACE BRIDGE AND APPROACHES							$0
LIMITS FROM:	CR 419 (HAWKINS ROAD) AT TIMBER CR			TO: .				$277,215
NBI NUMBERS:030490AA0419001							3/2005	$277,215
WICHITA FALLS	COOKE	CR	0903-15-075	0.1	2007	C		$0
DESCRIPTION:	REPLACE BRIDGE AND APPROACHES							$0
LIMITS FROM:	CR 357 AT DRAW			TO: .				$277,215
NBI NUMBERS:030490AA0357001							3/2005	$277,215
WICHITA FALLS	COOKE	CR	0903-15-076	0.1	2007	C		$0
DESCRIPTION:	REPLACE BRIDGE AND APPROACHES							$0
LIMITS FROM:	CR 449 AT TIMBER CREEK			TO: .				$277,215
NBI NUMBERS:030490AA0449001							3/2005	$277,215
WICHITA FALLS	MONTAGUE	CR	0903-28-029	0.1	2007	C		$0
DESCRIPTION:	REPLACE BRIDGE AND APPROACHES							$0
LIMITS FROM:	CR 446 (MALLARD RD) AT BRANCH OF			TO: MALLARD CREEK				$247,030
NBI NUMBERS:031690AA0446001							3/2005	$247,030

PROJECT HAS ADVANCED TO A HIGHER AUTHORIZATION.

DISTRICT	COUNTY	HWY NO	CONT-SECT-JOB	LENGTH MILES	SCHED DT	LEVEL OF AUTHORITY	OTHER CATEGORIES DATE OF LATEST	OTHER PARTICIPATION OTHER CAT FUNDS CATEGORY 6 FUNDS ESTEST CONST COST
WICHITA FALLS	MONTAGUE	CR	0903-28-032	0.1	2007	C		$0
DESCRIPTION:	REPLACE BRIDGE AND APPROACHES							$0
LIMITS FROM:	CR 342 (MILLER RD) AT JONES CREEK			TO: .				$207,912
NBI NUMBERS:031690AA0342001							3/2005	$207,912
WICHITA FALLS	ARCHER	CR	0903-29-014	0.1	2008	C		$0
DESCRIPTION:	REPLACE BRIDGE AND APPROACHES							$0
LIMITS FROM:	CR 161 (KINCY ROAD) AT SOUTH FORK			TO: LITTLE WICHITA RIVER				$138,608
NBI NUMBERS:030050AA0161001							3/2005	$138,608
WICHITA FALLS	ARCHER	CR	0903-29-016	0.1	2008	C		$0
DESCRIPTION:	REPLACE BRIDGE AND APPROACHES							$0
LIMITS FROM:	CR 227 AT SLIPPERY CREEK			TO: .				$207,912
NBI NUMBERS:030050AA0227001							3/2005	$207,912
WICHITA FALLS	ARCHER	CR	0903-29-017	0.1	2008	C		$0
DESCRIPTION:	REPLACE BRIDGE AND APPROACHES							$0
LIMITS FROM:	CR 107 AT HOLLIDAY CREEK			TO: .				$346,519
NBI NUMBERS:030050AA0107001							3/2005	$346,519
WICHITA FALLS	WICHITA	CR	0903-03-077	0.1	2009	C		$0
DESCRIPTION:	REPLACE BRIDGE AND APPROACHES							$0
LIMITS FROM:	CR 149 (OLD LAKE RD) AT CHINA CREEK			TO: .				$288,202
NBI NUMBERS:032430AA0149001							3/2005	$288,202
WICHITA FALLS	WICHITA	CR	0903-03-078	0.1	2009	C		$0
DESCRIPTION:	REPLACE BRIDGE AND APPROACHES							$0
LIMITS FROM:	CR 228 (HORSESHOE LAKE RD) AT WEST			TO: FORK POND CREEK				$207,912
NBI NUMBERS:032430AA0228001							3/2005	$207,912
WICHITA FALLS	WICHITA	CR	0903-03-079	0.1	2009	C		$0
DESCRIPTION:	REPLACE BRIDGE AND APPROACHES							$0
LIMITS FROM:	CR 228 (HORSESHOE LAKE RD) AT NORTH			TO: SIDE CANAL				$207,912
NBI NUMBERS:032430AA0228002							3/2005	$207,912
WICHITA FALLS	WICHITA	CR	0903-03-080	0.1	2009	C		$0
DESCRIPTION:	REPLACE BRIDGE AND APPROACHES							$0
LIMITS FROM:	CR 339 (DOVE LANE) AT DRAW			TO: .				$207,912
NBI NUMBERS:032430AA0339001							3/2005	$207,912
WICHITA FALLS	WICHITA	CR	0903-03-931	0.1	2009	C		$0
DESCRIPTION:	REPLACE BRIDGE AND APPROACHES							$0
LIMITS FROM:	CR 155 (ENTERPRISE ROAD) AT CHINA			TO: CREEK				$112,375
NBI NUMBERS:032430AA0155001							10/2003	$112,375
WICHITA FALLS	WICHITA	CR	0903-03-934	0.1	2009	C		$0
DESCRIPTION:	REPLACE BRIDGE AND APPROACHES							$0
LIMITS FROM:	CR 323 (TEXOMA ROAD) AT NORTH SIDE			TO: CANAL				$80,392
NBI NUMBERS:032430AA0323001							10/2003	$80,392
WICHITA FALLS	WICHITA	CS	0903-03-938	0.1	2009	C		$0
DESCRIPTION:	REPLACE BRIDGE AND APPROACHES							$0
LIMITS FROM:	ON MAPLEWOOD AVENUE SOUTH BOUND AT			TO: DRAINAGE DITCH				$277,000
NBI NUMBERS:032430B03915003							10/2004	$277,000
WICHITA FALLS	WICHITA	CS	0903-03-939	0.1	2009	C		$0
DESCRIPTION:	REPLACE BRIDGE AND APPROACHES							$0
LIMITS FROM:	ON MAPLEWOOD AVENUE NORTH BOUND AT			TO: DRAINAGE DITCH				$380,280
NBI NUMBERS:032430B03915002							10/2003	$380,280
WICHITA FALLS	CLAY	CR	0903-06-015	0.1	2009	C		$0
DESCRIPTION:	REPLACE BRIDGE AND APPROACHES							$0
LIMITS FROM:	CR 269 (SANZENBACKER ROAD) AT EAST			TO: FORK LITTLE WICHITA RIVER				$277,215
NBI NUMBERS:030390AA0269001							3/2005	$277,215
WICHITA FALLS	CLAY	CR	0903-06-917	0.1	2009	C		$0
DESCRIPTION:	REPLACE BRIDGE AND APPROACHES							$0
LIMITS FROM:	CR 151 (FRIENDSHIP ROAD) AT BUFFALO			TO: CREEK				$119,498
NBI NUMBERS:030390AA0151001							10/2003	$119,498
WICHITA FALLS	COOKE	CR	0903-15-077	0.1	2009	C		$0
DESCRIPTION:	REPLACE BRIDGE AND APPROACHES							$0
LIMITS FROM:	CR 465 AT DRAW			TO: .				$277,215
NBI NUMBERS:030490AA0465001							3/2005	$277,215

PROJECT HAS ADVANCED TO A HIGHER AUTHORIZATION.

DISTRICT	COUNTY	HWY NO	CONT-SECT-JOB	LENGTH MILES	SCHED DT	LEVEL OF AUTHORITY	OTHER CATEGORIES DATE OF LATEST	OTHER PARTICIPATION OTHER CAT FUNDS CATEGORY 6 FUNDS ESTEST CONST COST
WICHITA FALLS	COOKE	CR	0903-15-078	0.1	2009	C		$0
DESCRIPTION:	REPLACE BRIDGE AND APPROACHES							$0
LIMITS FROM:	CR 299 AT DRAW			TO: .				$346,519
NBI NUMBERS:	030490AA0299001						3/2005	$346,519
WICHITA FALLS	COOKE	CR	0903-15-901	0.1	2009	C		$0
DESCRIPTION:	REPLACE BRIDGE AND APPROACHES							$0
LIMITS FROM:	CR 145 (CR 411) AT BLACK HOLLOW CRK			TO: .				$202,275
NBI NUMBERS:	030490AA0145001						10/2003	$202,275
WICHITA FALLS	COOKE	CR	0903-15-902	0.1	2009	C		$0
DESCRIPTION:	REPLACE BRIDGE AND APPROACHES							$0
LIMITS FROM:	CR 145 (CR 411) AT SOUTH FISH CREEK			TO: .				$270,000
NBI NUMBERS:	030490AA0145002						10/2004	$270,000
WICHITA FALLS	COOKE	CR	0903-15-903	0.1	2009	C		$0
DESCRIPTION:	REPLACE BRIDGE AND APPROACHES							$0
LIMITS FROM:	CR 196 (CR 416) AT EAST MOUNTAIN			TO: CREEK				$297,440
NBI NUMBERS:	030490AA0196001						10/2004	$297,440
WICHITA FALLS	COOKE	CR	0903-15-904	0.1	2009	C		$0
DESCRIPTION:	REPLACE BRIDGE AND APPROACHES							$0
LIMITS FROM:	CR 196 (CR 416) AT BIRCHAM CREEK			TO: .				$314,650
NBI NUMBERS:	030490AA0196002						10/2003	$314,650
WICHITA FALLS	COOKE	CR	0903-15-905	0.1	2009	C		$0
DESCRIPTION:	REPLACE BRIDGE AND APPROACHES							$0
LIMITS FROM:	CR 202 (CR 435) AT OWL HOLLOW CREEK			TO: .				$124,000
NBI NUMBERS:	030490AA0202001						10/2004	$124,000
WICHITA FALLS	COOKE	CR	0903-15-906	0.1	2009	C		$0
DESCRIPTION:	REPLACE BRIDGE AND APPROACHES							$0
LIMITS FROM:	CR 292 (CR 332) AT DRAW			TO: .				$97,320
NBI NUMBERS:	030490AA0292001						10/2003	$97,320
WICHITA FALLS	COOKE	CR	0903-15-907	0.1	2009	C		$0
DESCRIPTION:	REPLACE BRIDGE AND APPROACHES							$0
LIMITS FROM:	CR 313 (E SPRING CREEK RD) AT DRAW			TO: .				$89,900
NBI NUMBERS:	030490AA0313001						10/2003	$89,900
WICHITA FALLS	COOKE	CR	0903-15-909	0.1	2009	C		$0
DESCRIPTION:	REPLACE BRIDGE AND APPROACHES							$0
LIMITS FROM:	CR 568 (CR 351) AT BRUSHY ELM CREEK			TO: .				$112,375
NBI NUMBERS:	030490AA0568001						10/2003	$112,375
WICHITA FALLS	COOKE	CS	0903-15-914	0.1	2009	C		$0
DESCRIPTION:	REPLACE BRIDGE AND APPROACHES							$0
LIMITS FROM:	ON BROADWAY STREET AT PECAN CREEK			TO: .				$352,000
NBI NUMBERS:	030490B00110002						10/2004	$352,000
WICHITA FALLS	COOKE	CR	0903-15-919	0.1	2009	C		$0
DESCRIPTION:	REPLACE BRIDGE AND APPROACHES							$0
LIMITS FROM:	CR 207 (CR 454) AT VALLEY CREEK			TO: .				$345,030
NBI NUMBERS:	030490AA0207002						10/2004	$345,030
WICHITA FALLS	YOUNG	CR	0903-27-017	0.1	2009	C		$0
DESCRIPTION:	REPLACE BRIDGE AND APPROACHES							$0
LIMITS FROM:	ON CR 294 AT LITTLE SALT CREEK			TO: .				$346,519
NBI NUMBERS:	032520AA0294002						3/2005	$346,519
WICHITA FALLS	YOUNG	CR	0903-27-901	0.1	2009	C		$0
DESCRIPTION:	REPLACE BRIDGE AND APPROACHES							$0
LIMITS FROM:	CR 228 (BRIAR CREEK ROAD) AT BRIAR			TO: CREEK				$158,000
NBI NUMBERS:	032520AA0228001						10/2004	$158,000
WICHITA FALLS	YOUNG	CR	0903-27-902	0.1	2009	C		$0
DESCRIPTION:	REPLACE BRIDGE AND APPROACHES							$0
LIMITS FROM:	CR 318 (WILSON ROAD) AT LITTLE SALT			TO: CREEK				$160,000
NBI NUMBERS:	032520AA0318001						10/2004	$160,000
WICHITA FALLS	YOUNG	CR	0903-27-903	0.1	2009	C		$0
DESCRIPTION:	REPLACE BRIDGE AND APPROACHES							$0
LIMITS FROM:	CR 401 (MACABEE ROAD) AT FISH CREEK			TO: .				$158,000
NBI NUMBERS:	032520AA0401001						10/2004	$158,000

PROJECT HAS ADVANCED TO A HIGHER AUTHORIZATION.

DISTRICT	COUNTY	HWY NO	CONT-SECT-JOB	LENGTH MILES	SCHED DT	LEVEL OF AUTHORITY	OTHER CATEGORIES DATE OF LATEST	OTHER PARTICIPATION OTHER CAT FUNDS CATEGORY 6 FUNDS ESTEST CONST COST
WICHITA FALLS	YOUNG	CR	0903-27-904	0.1	2009	C		$0
DESCRIPTION:	REPLACE BRIDGE AND APPROACHES							$0
LIMITS FROM:	CR 212 (MILLER ROAD) AT RATLIFF			TO: BRANCH				$197,000
NBI NUMBERS:032520AA0212003							10/2004	$197,000
WICHITA FALLS	YOUNG	CR	0903-27-905	0.1	2009	C		$0
DESCRIPTION:	REPLACE BRIDGE AND APPROACHES							$0
LIMITS FROM:	CR 198 (MEDLAN CHAPEL) AT NORTH TON			TO: BRANCH				$117,000
NBI NUMBERS:032520AA0198001							10/2002	$117,000
WICHITA FALLS	YOUNG	CR	0903-27-910	0.1	2009	C		$0
DESCRIPTION:	REPLACE BRIDGE AND APPROACHES							$0
LIMITS FROM:	CR 108 (NORTH ROAD) AT DRAW			TO: .				$119,000
NBI NUMBERS:032520AA0108001							10/2004	$119,000
WICHITA FALLS	YOUNG	CR	0903-27-911	0.1	2009	C		$0
DESCRIPTION:	REPLACE BRIDGE AND APPROACHES							$0
LIMITS FROM:	CR 102 (SYKORA LOOP) AT SPRING			TO: CREEK				$208,200
NBI NUMBERS:032520AA0102001							10/2004	$208,200
WICHITA FALLS	YOUNG	CR	0903-27-936	0.1	2009	C		$0
DESCRIPTION:	REPLACE BRIDGE AND APPROACHES							$0
LIMITS FROM:	CR 108 (HALL ROAD) AT SALT CREEK			TO: .				$97,320
NBI NUMBERS:032520AA0108003							10/2003	$97,320
WICHITA FALLS	YOUNG	CR	0903-27-937	0.1	2009	C		$0
DESCRIPTION:	REPLACE BRIDGE AND APPROACHES							$0
LIMITS FROM:	CR 237 (HOT WELLS ROAD) AT CLEAR			TO: FORK OF BRAZOS RIVER				$584,351
NBI NUMBERS:032520AA0237001							10/2003	$584,351
WICHITA FALLS	MONTAGUE	CS	0903-28-036	0.1	2009	C		$0
DESCRIPTION:	REPLACE BRIDGE AND APPROACHES							$0
LIMITS FROM:	IN SAINT JO, ON HOWELL STREET AT			TO: ELM FORK OF TRINITY RIVER				$346,519
NBI NUMBERS:031690D00080001							3/2005	$346,519
WICHITA FALLS	MONTAGUE	CR	0903-28-038	0.001	2009	C		$0
DESCRIPTION:	REPLACE BRIDGE AND APPROACHES							$0
LIMITS FROM:	CR 273 AT BRANCH MIDDLE BELKNAP CR			TO: (APPLEGATE ROAD)				$207,912
NBI NUMBERS:031690AA0273001							3/2005	$207,912
WICHITA FALLS	MONTAGUE	CR	0903-28-039	0.1	2009	C		$0
DESCRIPTION:	REPLACE BRIDGE AND APPROACHES							$0
LIMITS FROM:	CR 447 (DYE CHURCH ROAD) AT WILLA			TO: WALLA CREEK				$336,216
NBI NUMBERS:031690AA0447002							5/2002	$336,216
WICHITA FALLS	MONTAGUE	CR	0903-28-901	0.1	2009	C		$0
DESCRIPTION:	REPLACE BRIDGE AND APPROACHES							$0
LIMITS FROM:	CR 310 (AIRPORT ROAD) AT SALT CREEK			TO: .				$211,200
NBI NUMBERS:031690AA0310002							10/2004	$211,200
WICHITA FALLS	MONTAGUE	CR	0903-28-902	0.1	2009	C		$0
DESCRIPTION:	REPLACE BRIDGE AND APPROACHES							$0
LIMITS FROM:	CR 348 (PICKET RUN) AT JONES CREEK			TO: .				$160,000
NBI NUMBERS:031690AA0348002							10/2004	$160,000
WICHITA FALLS	MONTAGUE	CR	0903-28-918	0.1	2009	C		$0
DESCRIPTION:	REPLACE BRIDGE AND APPROACHES							$0
LIMITS FROM:	CR 479 (HANCOCK RD) AT PANTHER CRK			TO: .				$112,375
NBI NUMBERS:031690AA0479002							10/2003	$112,375
WICHITA FALLS	MONTAGUE	CR	0903-28-920	0.1	2009	C		$0
DESCRIPTION:	REPLACE BRIDGE AND APPROACHES							$0
LIMITS FROM:	CR 211 (SHADY GROVE RD) AT TURKEY			TO: CREEK				$134,850
NBI NUMBERS:031690AA0211001							10/2003	$134,850
WICHITA FALLS	MONTAGUE	CR	0903-28-921	0.1	2009	C		$0
DESCRIPTION:	REPLACE BRIDGE AND APPROACHES							$0
LIMITS FROM:	CR 227 (IVINS RD) AT VALLEY BRANCH			TO: .				$112,375
NBI NUMBERS:031690AA0227001							10/2003	$112,375
WICHITA FALLS	MONTAGUE	CR	0903-28-922	0.1	2009	C		$0
DESCRIPTION:	REPLACE BRIDGE AND APPROACHES							$0
LIMITS FROM:	CR 238 (COBB HOLLOW ROAD) AT COBB			TO: HOLLOW CREEK				$123,613
NBI NUMBERS:031690AA0238001							10/2003	$123,613

PROJECT HAS ADVANCED TO A HIGHER AUTHORIZATION.

DISTRICT	COUNTY	HWY NO	CONT-SECT-JOB	LENGTH MILES	SCHED DT	LEVEL OF AUTHORITY	OTHER CATEGORIES DATE OF LATEST ESTEST CONST COST	OTHER PARTICIPATION OTHER CAT FUNDS CATEGORY 6 FUNDS
WICHITA FALLS	MONTAGUE	CR	0903-28-923	0.1	2009	C		$0
DESCRIPTION:	REPLACE BRIDGE AND APPROACHES							$0
LIMITS FROM:	CR 241 (CHILDRESS RD) AT MOUNTAIN			TO: CREEK				$247,225
NBI NUMBERS:031690AA0241001							10/2003	$247,225
WICHITA FALLS	MONTAGUE	CR	0903-28-925	0.001	2009	C		$0
DESCRIPTION:	REPLACE BRIDGE AND APPROACHES							$0
LIMITS FROM:	CR 375 AT BRANCH OF DENTON CR (TAGE			TO: ROAD)				$189,234
NBI NUMBERS:031690AA0375001							5/2002	$189,234
WICHITA FALLS	MONTAGUE	CR	0903-28-927	0.1	2009	C		$0
DESCRIPTION:	REPLACE BRIDGE AND APPROACHES							$0
LIMITS FROM:	CR 410 (DEEN ROAD) AT BRANCH OF			TO: DENTON CREEK				$119,325
NBI NUMBERS:031690AA0410001							10/2003	$119,325
WICHITA FALLS	MONTAGUE	CR	0903-28-929	0.1	2009	C		$0
DESCRIPTION:	REPLACE BRIDGE AND APPROACHES							$0
LIMITS FROM:	CR 479 (HANCOCK RD) AT PANTHER CRK			TO: .				$146,088
NBI NUMBERS:031690AA0479001							10/2003	$146,088
WICHITA FALLS	MONTAGUE	CR	0903-28-945	0.1	2009	C		$0
DESCRIPTION:	REPLACE BRIDGE AND APPROACHES							$0
LIMITS FROM:	CR 401 (RICHEY ROAD) AT BRUSHY CREE			TO: .				$239,928
NBI NUMBERS:031690AA0401001							5/2002	$239,928
WICHITA FALLS	ARCHER	CR	0903-29-021	0.1	2009	C		$0
DESCRIPTION:	REPLACE BRIDGE AND APPROACHES							$0
LIMITS FROM:	CR 199 (FALLS CO RD) AT MESQUITE CR			TO: .				$207,912
NBI NUMBERS:030050AA0199002							3/2005	$207,912
WICHITA FALLS	ARCHER	CR	0903-29-904	0.1	2009	C		$0
DESCRIPTION:	REPLACE BRIDGE AND APPROACHES							$0
LIMITS FROM:	CR 161 (SPAIN ROAD) AT SOUTH FORK			TO: LITTLE WICHITA RIVER				$120,000
NBI NUMBERS:030050AA0161002							10/2004	$120,000
WICHITA FALLS	ARCHER	CR	0903-29-905	0.1	2009	C		$0
DESCRIPTION:	REPLACE BRIDGE AND APPROACHES							$0
LIMITS FROM:	CR 161 (KINCY ROAD) AT SOUTH FORK			TO: LITTLE WICHITA RIVER				$120,000
NBI NUMBERS:030050AA0161003							10/2004	$120,000
WICHITA FALLS	ARCHER	CR	0903-29-906	0.1	2009	C		$0
DESCRIPTION:	REPLACE BRIDGE AND APPROACHES							$0
LIMITS FROM:	CR 199 (FALLS ROAD) AT DRAW			TO: .				$800,000
NBI NUMBERS:030050AA0199001							10/2004	$800,000
WICHITA FALLS	WILBARGER	CR	0903-30-015	0.1	2009	C		$0
DESCRIPTION:	REPLACE BRIDGE AND APPROACHES							$0
LIMITS FROM:	CR 339 AT BEAVER CREEK			TO: .				$494,059
NBI NUMBERS:032440AA0339002							3/2005	$494,059
WICHITA FALLS	WILBARGER	CR	0903-30-022	0.1	2009	C		$0
DESCRIPTION:	REPLACE BRIDGE AND APPROACHES							$0
LIMITS FROM:	CR 324(THAXTON PEN RD) @ BEAVER			TO: CREEK				$576,403
NBI NUMBERS:032440AA0324001							3/2005	$576,403
WICHITA FALLS	WILBARGER	CR	0903-30-023	0.1	2009	C		$0
DESCRIPTION:	REPLACE BRIDGE AND APPROACHES							$0
LIMITS FROM:	CR 323 AT WEST FORK			TO: .				$207,912
NBI NUMBERS:032440AA0323001							3/2005	$207,912
WICHITA FALLS	WILBARGER	CR	0903-30-026	0.1	2009	C		$0
DESCRIPTION:	REPLACE BRIDGE AND APPROACHES							$0
LIMITS FROM:	CR 106 (CR 87 NORTH) AT WANDERER'S			TO: CREEK				$346,519
NBI NUMBERS:032440AA0106001							3/2005	$346,519
WICHITA FALLS	WILBARGER	CR	0903-30-027	0.1	2009	C		$0
DESCRIPTION:	REPLACE BRIDGE AND APPROACHES							$0
LIMITS FROM:	CR 182 (CR 93 SOUTH) AT DRAW			TO: .				$207,912
NBI NUMBERS:032440AA0182002							3/2005	$207,912
WICHITA FALLS	WILBARGER	CR	0903-30-028	0.1	2009	C		$0
DESCRIPTION:	REPLACE BRIDGE AND APPROACHES							$0
LIMITS FROM:	CR 199 (CR 99 SOUTH) AT PARADISE CR			TO: .				$346,519
NBI NUMBERS:032440AA0199002							3/2005	$346,519

PROJECT HAS ADVANCED TO A HIGHER AUTHORIZATION.

DISTRICT	COUNTY	HWY NO	CONT-SECT-JOB	LENGTH MILES	SCHED DT	LEVEL OF AUTHORITY	OTHER CATEGORIES DATE OF LATEST ESTEST CONST COST	OTHER PARTICIPATION OTHER CAT FUNDS CATEGORY 6 FUNDS
WICHITA FALLS	WILBARGER	CR	0903-30-029	0.1	2009	C		$0
DESCRIPTION:	REPLACE BRIDGE AND APPROACHES							$0
LIMITS FROM:	CR 202 (CR 138 WEST) AT PARADISE CR			TO: .				$370,545
NBI NUMBERS:032440AA0202001							3/2005	$370,545
WICHITA FALLS	WILBARGER	CR	0903-30-030	0.1	2009	C		$0
DESCRIPTION:	REPLACE BRIDGE AND APPROACHES							$0
LIMITS FROM:	CR 243 (CR 132 EAST) AT PLUM CREEK			TO: .				$207,912
NBI NUMBERS:032440AA0243001							3/2005	$207,912
WICHITA FALLS	WILBARGER	CR	0903-30-031	0.1	2009	C		$0
DESCRIPTION:	REPLACE BRIDGE AND APPROACHES							$0
LIMITS FROM:	CR 260 (CR 109 NORTH) AT DRAW			TO: .				$207,912
NBI NUMBERS:032440AA0260001							3/2005	$207,912
WICHITA FALLS	WILBARGER	CR	0903-30-032	0.1	2009	C		$0
DESCRIPTION:	REPLACE BRIDGE AND APPROACHES							$0
LIMITS FROM:	CR 275 (CR 125 NORTH) AT ADAMS CRK			TO: .				$346,519
NBI NUMBERS:032440AA0275001							3/2005	$346,519
WICHITA FALLS	WILBARGER	CR	0903-30-033	0.1	2009	C		$0
DESCRIPTION:	REPLACE BRIDGE AND APPROACHES							$0
LIMITS FROM:	CR 317 (HARROLD LANE) AT DRAW			TO: .				$207,912
NBI NUMBERS:032440AA0317001							3/2005	$207,912
WICHITA FALLS	WILBARGER	CR	0903-30-034	0.1	2009	C		$0
DESCRIPTION:	REPLACE BRIDGE AND APPROACHES							$0
LIMITS FROM:	CR 339 (ROCK CREEK ROAD) AT DRAW			TO: .				$277,215
NBI NUMBERS:032440AA0339001							3/2005	$277,215
WICHITA FALLS	WILBARGER	CR	0903-30-926	0.001	2009	C		$0
DESCRIPTION:	REPLACE BRIDGE AND APPROACHES							$0
LIMITS FROM:	CR 287 AT DRAW (CR 132E)			TO: .				$156,564
NBI NUMBERS:032440AA0287001							5/2002	$156,564
WICHITA FALLS	WILBARGER	CR	0903-30-928	0.1	2009	C		$0
DESCRIPTION:	REPLACE BRIDGE AND APPROACHES							$0
LIMITS FROM:	CR 165 (CR 118 EAST) AT DRAW			TO: .				$120,000
NBI NUMBERS:032440AA0165003							10/2004	$120,000
WICHITA FALLS	BAYLOR	CR	0903-31-003	0.1	2009	C		$0
DESCRIPTION:	REPLACE BRIDGE AND APPROACHES							$0
LIMITS FROM:	CR 249 (CR 450) AT DRAW			TO: .				$207,912
NBI NUMBERS:030120AA0249001							3/2005	$207,912
WICHITA FALLS	BAYLOR	CR	0903-31-904	0.1	2009	C		$0
DESCRIPTION:	REPLACE BRIDGE AND APPROACHES							$0
LIMITS FROM:	CR 147 (CR 435) AT LAKE CREEK			TO: .				$145,750
NBI NUMBERS:030120AA0147001							10/2004	$145,750
WICHITA FALLS	BAYLOR	CR	0903-31-905	0.1	2009	C		$0
DESCRIPTION:	REPLACE BRIDGE AND APPROACHES							$0
LIMITS FROM:	CR 237 (BROM RD) AT COCKRELL CREEK			TO: .				$127,000
NBI NUMBERS:030120AA0237001							10/2004	$127,000
WICHITA FALLS	THROCKMORTO	CR	0903-32-006	0.001	2009	C		$0
DESCRIPTION:	REPLACE BRIDGE AND APPROACHES							$0
LIMITS FROM:	CR 111 AT KINGS CREEK (CR 397)			TO: .				$288,202
NBI NUMBERS:032240AA0111001							3/2005	$288,202
				WICHITA FALLS TOTAL:				$0
				87 PROJECTS				$0
								$20,642,009
								$20,642,009

PROJECT HAS ADVANCED TO A HIGHER AUTHORIZATION.

DISTRICT	COUNTY	HWY NO	CONT-SECT-JOB	LENGTH MILES	SCHED DT	LEVEL OF AUTHORITY	OTHER CATEGORIES DATE OF LATEST ESTEST	OTHER PARTICIPATION OTHER CAT FUNDS CATEGORY 6 FUNDS CONST COST
YOAKUM	DE WITT	CR	0913-17-025	1	2006	C		$0
DESCRIPTION:	REPLACE BRIDGE AND APPROACHES							$0
LIMITS FROM:	AT BIRDS CREEK CR 165			TO: (WESTHOFF-CHEAPSIDE) STR# AA0165001				$395,000
NBI NUMBERS:130620AA0165001							3/2005	$395,000
YOAKUM	DE WITT	CR	0913-17-026	0.621	2006	C		$0
DESCRIPTION:	REPLACE BRIDGE AND APPROACHES							$0
LIMITS FROM:	AT CLEAR CREEK CR 121			TO: (DUBOSE ROAD) #AA0121002				$395,000
NBI NUMBERS:130620AA0121002							3/2005	$395,000
YOAKUM	GONZALES	CR	0913-22-024	0.1	2006	C		$0
DESCRIPTION:	REPLACE BRIDGE AND APPROACHES							$0
LIMITS FROM:	@ SANDY FORK CREEK CR 407			TO: (CR 407) STR# AA04-07-001				$210,000
NBI NUMBERS:130900AA0407001							3/2005	$210,000
YOAKUM	GONZALES	CR	0913-22-025	1	2006	C		$0
DESCRIPTION:	REPLACE BRIDGE AND APPROACHES							$0
LIMITS FROM:	AT VANHAM CREEK CR 381			TO: (CR 381) STR # AA03-81-003				$170,000
NBI NUMBERS:130900AA0381003							3/2005	$170,000
YOAKUM	GONZALES	CR	0913-22-026	0.621	2006	C		$0
DESCRIPTION:	REPLACE BRIDGE AND APPROACHES							$0
LIMITS FROM:	AT BEN BRANCH CR 394			TO: (CR 397) #AA0394001				$198,000
NBI NUMBERS:130900AA0394001							3/2005	$198,000
YOAKUM	COLORADO	CR	0913-26-045	0.5	2006	C		$0
DESCRIPTION:	REPLACE BRIDGE AND APPROACHES							$0
LIMITS FROM:	AT MIDDLE SANDY CREEK CR 236			TO: (GREAK ROAD) #AA0236001				$170,000
NBI NUMBERS:130450AA0236001							3/2005	$170,000
YOAKUM	COLORADO	CR	0913-26-046	0.621	2006	C		$0
DESCRIPTION:	REPLACE BRIDGE AND APPROACHES							$0
LIMITS FROM:	AT HARVEY CREEK CR 361			TO: (CR 204) #AA0361001				$393,000
NBI NUMBERS:130450AA0361001							3/2005	$393,000
YOAKUM	WHARTON	CR	0913-09-900	0.2	2007	C		$0
DESCRIPTION:	REPLACE BRIDGE AND APPROACHES							$0
LIMITS FROM:	AT WATER HOLE CREEK CR 183			TO: (CR 104) STR# AA01-83-001				$150,000
NBI NUMBERS:132410AA0183001							3/2005	$150,000
YOAKUM	WHARTON	CR	0913-09-901	0.5	2007	C		$0
DESCRIPTION:	REPLACE BRIDGE AND APPROACHES							$0
LIMITS FROM:	AT DRAW CR 257			TO: (CR 135) #AA0257004				$170,000
NBI NUMBERS:132410AA0257004							3/2005	$170,000
YOAKUM	WHARTON	CR	0913-09-902	0.5	2007	C		$0
DESCRIPTION:	REPLACE BRIDGE AND APPROACHES							$0
LIMITS FROM:	AT JUANITA CREEK CR 411			TO: (CR 424) STR # AA04-11-003				$268,000
NBI NUMBERS:132410AA0411003							3/2005	$268,000
YOAKUM	JACKSON	CR	0913-18-019	0.3	2007	C		$0
DESCRIPTION:	REPLACE BRIDGE AND APPROACHES							$0
LIMITS FROM:	AT W. CARANCAHUA CREEK CR 218			TO: (CR 453) STR# AA02-18-001				$432,000
NBI NUMBERS:131210AA0218001							3/2005	$432,000
YOAKUM	GONZALES	CR	0913-22-028	0.5	2007	C		$0
DESCRIPTION:	REPLACE BRIDGE AND APPROACHES							$0
LIMITS FROM:	AT CLEAR FORK CR 385			TO: (CR 385) #AA0385001				$130,000
NBI NUMBERS:130900AA0385001							3/2005	$130,000
YOAKUM	GONZALES	CR	0913-22-029	0.621	2007	C		$0
DESCRIPTION:	REPLACE BRIDGE AND APPROACHES							$0
LIMITS FROM:	AT ROCKY CREEK CR 219			TO: #AA0219001				$360,000
NBI NUMBERS:130900AA0219001							3/2005	$360,000
YOAKUM	GONZALES	CR	0913-22-030	0.621	2007	C		$0
DESCRIPTION:	REPLACE BRIDGE AND APPROACHES							$0
LIMITS FROM:	AT BALDRIDGE CREEK CR 419			TO: (CR 419) #AA419001				$112,000
NBI NUMBERS:130900AA0419001							3/2005	$112,000
YOAKUM	COLORADO	CR	0913-26-050	0.3	2007	C		$0
DESCRIPTION:	REPLACE BRIDGE AND APPROACHES							$0
LIMITS FROM:	AT STEIN BRANCH CR 139			TO: (FISCHER BULLER RD) STR #AA0139001				$250,000
NBI NUMBERS:							3/2005	$250,000

PROJECT HAS ADVANCED TO A HIGHER AUTHORIZATION.

DISTRICT	COUNTY	HWY NO	CONT-SECT-JOB	LENGTH MILES	SCHED DT	LEVEL OF AUTHORITY	OTHER CATEGORIES DATE OF LATEST	OTHER PARTICIPATION OTHER CAT FUNDS CATEGORY 6 FUNDS ESTEST CONST COST
YOAKUM	VICTORIA	CR	0913-27-046	0.5	2007	C		$0
DESCRIPTION:	REPLACE BRIDGE AND APPROACHES							$0
LIMITS FROM:	AT GARCITAS CREEK CR 125			TO:	(SALEM ROAD)	#AA0125001		$657,000
NBI NUMBERS:132350AA0125001							3/2005	$657,000
YOAKUM	VICTORIA	CR	0913-27-047	0.5	2007	C		$0
DESCRIPTION:	REPLACE BRIDGE AND APPROACHES							$0
LIMITS FROM:	AT BLACK BAYOU CR 286			TO:	(EDNA'S LANE)	#AA0286001		$412,000
NBI NUMBERS:132350AA0286001							3/2005	$412,000
YOAKUM	DE WITT	CR	0913-17-906	0.5	2008	C		$0
DESCRIPTION:	REPLACE BRIDGE AND APPROACHES							$0
LIMITS FROM:	AT MAHAHUILIA CREEK CR 293			TO:	(YKT SLICKFIELD ROAD)	#AA0293003		$150,000
NBI NUMBERS:130620AA0293003							3/2005	$150,000
YOAKUM	DE WITT	CR	0913-17-912	0.5	2008	C		$0
DESCRIPTION:	REPLACE BRIDGE AND APPROACHES							$0
LIMITS FROM:	AT DRAW CR 305			TO:	(CABEZA RD)	STR # AA03-05-001		$195,000
NBI NUMBERS:130620AA0305001							3/2005	$195,000
YOAKUM	AUSTIN	CR	0913-20-066	0.2	2008	C		$0
DESCRIPTION:	REPLACE BRIDGE AND APPROACHES							$0
LIMITS FROM:	AT CROOKED BRANCH CR 148			TO:	(COLUMBUS ROAD)	STR #AA01-48-001		$300,000
NBI NUMBERS:130080AA0148001							3/2005	$300,000
YOAKUM	AUSTIN	CR	0913-20-067	0.5	2008	C		$0
DESCRIPTION:	REPLACE BRIDGE AND APPROACHES							$0
LIMITS FROM:	AT BUFFALO CREEK CR 289			TO:	(OLD 36 RD)	STR_# AA02-89-001		$297,000
NBI NUMBERS:130080AA0289001							3/2005	$297,000
YOAKUM	AUSTIN	CR	0913-20-068	0.2	2008	C		$0
DESCRIPTION:	REPLACE BRIDGE AND APPROACHES							$0
LIMITS FROM:	AT WEST MILL CREEK CR 187			TO:	(SKALAK ROAD)	STR # AA01-87-002		$252,000
NBI NUMBERS:130080AA0187002							3/2005	$252,000
YOAKUM	GONZALES	CR	0913-22-016	0.621	2008	C		$0
DESCRIPTION:	REPLACE BRIDGE AND APPROACHES							$0
LIMITS FROM:	AT SAN MARCOS RIVER CR 232			TO:	#AA0232002			$960,000
NBI NUMBERS:130900AA0232002							3/2005	$960,000
YOAKUM	GONZALES	CR	0913-22-905	0.5	2008	C		$0
DESCRIPTION:	REPLACE BRIDGE AND APPROACHES							$0
LIMITS FROM:	AT PEACH CREEK RELIEF CR 353			TO:	(CR 353)	STR # AA03-53-002		$173,000
NBI NUMBERS:130900AA0353002							3/2005	$173,000
YOAKUM	GONZALES	CR	0913-22-930	0.621	2008	C		$0
DESCRIPTION:	REPLACE BRIDGE AND APPROACHES							$0
LIMITS FROM:	AT PEACH CREEK CR 353			TO:	#AA0353003			$410,000
NBI NUMBERS:130900AA0353003							3/2005	$410,000
YOAKUM	FAYETTE	CR	0913-28-049	0.5	2008	C		$0
DESCRIPTION:	REPLACE BRIDGE AND APPROACHES							$0
LIMITS FROM:	CEDAR CREEK CR 598			TO:	(WHISTLEVILLE ROAD)	#AA0598001		$252,000
NBI NUMBERS:130760AA0598001							3/2005	$252,000
YOAKUM	FAYETTE	CR	0913-28-050	1	2008	C		$0
DESCRIPTION:	REPLACE BRIDGE AND APPROACHES							$0
LIMITS FROM:	AT BEAR CREEK CR 497			TO:	(SCHRAMM RD)	STR# AA04-97-001		$250,000
NBI NUMBERS:130760AA0497001							3/2005	$250,000
YOAKUM	FAYETTE	CR	0913-28-051	0.2	2008	C		$0
DESCRIPTION:	REPLACE BRIDGE AND APPROACHES							$0
LIMITS FROM:	AT DRAW CR 221			TO:	(FIVE MILE CREEK RD)	STR# AA0221001		$195,000
NBI NUMBERS:130760AA0221001							3/2005	$195,000
YOAKUM	LAVACA	CR	0913-29-900	0.3	2008	C		$0
DESCRIPTION:	REPLACE BRIDGE AND APPROACHES							$0
LIMITS FROM:	AT SMOTHERS CREEK CR 102			TO:	(CR 183)	STR AA01-02-004		$370,000
NBI NUMBERS:131430AA0102004							3/2005	$370,000
YOAKUM	LAVACA	CR	0913-29-906	0.621	2008	C		$0
DESCRIPTION:	REPLACE BRIDGE AND APPROACHES							$0
LIMITS FROM:	AT NAVIDAD RIVER CR 522			TO:	(CR 14)	#AA0522001		$450,000
NBI NUMBERS:131430AA0522001							3/2005	$450,000

PROJECT HAS ADVANCED TO A HIGHER AUTHORIZATION.

DISTRICT	COUNTY	HWY NO	CONT-SECT-JOB	LENGTH MILES	SCHED DT	LEVEL OF AUTHORITY		DATE OF LATEST	OTHER CATEGORIES ESTEST CONST COST	OTHER PARTICIPATION OTHER CAT FUNDS CATEGORY 6 FUNDS
YOAKUM	LAVACA	CR	0913-29-918	0.621	2008	C				$0
DESCRIPTION:	REPLACE BRIDGE AND APPROACHES									$0
LIMITS FROM:	AT LITTLE BRUSHY CREEK	CR 420		TO:	(CR 437)	#AA0420001				$325,000
NBI NUMBERS:131430AA0420001								3/2005		$325,000
YOAKUM	WHARTON	CR	0913-09-909	0.3	2009	C				$0
DESCRIPTION:	REPLACE BRIDGE AND APPROACHES									$0
LIMITS FROM:	AT BLUE CREEK # 1	CR 400		TO:	(CR 421)	STR # AA04-00-001				$328,000
NBI NUMBERS:132410AA0400001								9/2004		$328,000
YOAKUM	WHARTON	CR	0913-09-910	0.3	2009	C				$0
DESCRIPTION:	REPLACE BRIDGE AND APPROACHES									$0
LIMITS FROM:	AT MUD CREEK	CR 423		TO:	(CR 409)	STR # AA04-23-001				$120,000
NBI NUMBERS:132410AA0423001								9/2004		$120,000
YOAKUM	WHARTON	CR	0913-09-911	0.3	2009	C				$0
DESCRIPTION:	REPLACE BRIDGE AND APPROACHES									$0
LIMITS FROM:	AT WILLOW CREEK #2	CR 429		TO:	(CR 422)	STR # AA04-29-002				$185,000
NBI NUMBERS:132410AA0429002								9/2004		$185,000
YOAKUM	CALHOUN	CR	0913-19-008	0.1	2009	C				$0
DESCRIPTION:	REPLACE BRIDGE									$0
LIMITS FROM:	IRRIGATION CANAL @ COLOMA ROAD			TO:	AA0133-002					$150,000
NBI NUMBERS:130290AA0133002								3/2005		$150,000
YOAKUM	CALHOUN	CR	0913-19-010	0.062	2009	C				$0
DESCRIPTION:	REPLACE BRIDGE									$0
LIMITS FROM:	AT NO NAME DRAW ON JUREK ROAD			TO:	#AA0198-02					$140,000
NBI NUMBERS:130290AA0198002								3/2005		$140,000
YOAKUM	CALHOUN	CR	0913-19-900	0.311	2009	C				$0
DESCRIPTION:	REPLACE BRIDGE AND APPROACHES									$0
LIMITS FROM:	AT SIXMILE CREEK	CR 198		TO:	(JUREK ROAD)	STR. AA01-98-001				$140,000
NBI NUMBERS:130290AA0198001								3/2005		$140,000
YOAKUM	MATAGORDA	CR	0913-21-903	0.3	2009	C				$0
DESCRIPTION:	REPLACE BRIDGE AND APPROACHES									$0
LIMITS FROM:	AT LIVE OAK BAYOU	CR 170		TO:	(HAWKINSVILLE RD.)	STR #AA01-70-001				$343,000
NBI NUMBERS:131580AA0170001								3/2005		$343,000
YOAKUM	VICTORIA	CR	0913-27-037	1	2009	C				$0
DESCRIPTION:	REPLACE BRIDGE AND APPROACHES									$0
LIMITS FROM:	AT COLETO CREEK	CR 120		TO:	(ARNOLD ROAD)	STR # AA01-20-003				$910,000
NBI NUMBERS:132350AA0120003								3/2005		$910,000
YOAKUM	VICTORIA	CR	0913-27-903	0.5	2009	C				$0
DESCRIPTION:	REPLACE BRIDGE AND APPROACHES									$0
LIMITS FROM:	AT DRAW	CR 146		TO:	(NURSERY RD)	#AA0146002				$150,000
NBI NUMBERS:132350AA0146002								3/2005		$150,000
YOAKUM	FAYETTE	CR	0913-28-901	1	2009	C				$0
DESCRIPTION:	REPLACE BRIDGE AND APPROACHES									$0
LIMITS FROM:	AT SPRING BRANCH	CR 537		TO:	(ZILSS RD)	STR# AA05-37-001				$105,000
NBI NUMBERS:130760AA0537001								3/2005		$105,000
YOAKUM	FAYETTE	CR	0913-28-907	0.2	2009	C				$0
DESCRIPTION:	REPLACE BRIDGE AND APPROACHES									$0
LIMITS FROM:	AT CEDAR CREEK	CR 369		TO:	(BRANECKY ROAD)	STR# AA03-69-001				$100,000
NBI NUMBERS:130760AA0369001								3/2005		$100,000
YOAKUM	WHARTON	CR	0913-09-903	0.3		C				$0
DESCRIPTION:	REPLACE BRIDGE AND APPROACHES									$0
LIMITS FROM:	AT DRAW	CR 252		TO:	(CR 216)	STR AA02-52-001				$130,000
NBI NUMBERS:132410AA0252001								3/2005		$130,000
YOAKUM	WHARTON	CR	0913-09-904	0.2		C				$0
DESCRIPTION:	REPLACE BRIDGE AND APPROACHES									$0
LIMITS FROM:	AT EAGLE BRANCH	CR 356		TO:	(CR 268)	STR# AA03-56-001				$134,000
NBI NUMBERS:132410AA0356001								3/2005		$134,000
YOAKUM	WHARTON	CR	0913-09-905	0.2		C				$0
DESCRIPTION:	REPLACE BRIDGE AND APPROACHES									$0
LIMITS FROM:	AT MUD CREEK	CR 420		TO:	(CR 400)	STR# AA04-20-001				$113,000
NBI NUMBERS:132410AA0420001								3/2005		$113,000

PROJECT HAS ADVANCED TO A HIGHER AUTHORIZATION.

CATEGORY 6 - OFF-SYSTEM STRUCTURE REPLACEMENT AND REHABILITATION

DISTRICT	COUNTY	HWY NO	CONT-SECT-JOB	LENGTH MILES	SCHED DT	LEVEL OF AUTHORITY	OTHER CATEGORIES DATE OF LATEST	OTHER PARTICIPATION OTHER CAT FUNDS CATEGORY 6 FUNDS ESTEST CONST COST
YOAKUM	JACKSON	CR	0913-18-902	0.3		C		$0
DESCRIPTION:	REPLACE BRIDGE AND APPROACHES							$0
LIMITS FROM:	AT DEVERS CREEK CR 124				TO: (CR 256)	STR # AA01-24-002		$180,000
NBI NUMBERS:131210AA0124002							8/2004	$180,000
YOAKUM	JACKSON	CR	0913-18-903	0.3		C		$0
DESCRIPTION:	REPLACE BRIDGE AND APPROACHES							$0
LIMITS FROM:	AT W. CARANCAHUA DRAW CR 275				TO: (CR 457)	STR# AA02-75-001		$193,000
NBI NUMBERS:131210AA0275001							8/2004	$193,000
YOAKUM	CALHOUN	CS	0913-19-901	0.621		C		$0
DESCRIPTION:	REPLACE BRIDGE AND APPROACHES							$0
LIMITS FROM:	AT DRAW AT BAY AVENUE				TO: IN SEADRIFT	#D00015001		$325,000
NBI NUMBERS:130290D00015001							3/2005	$325,000
YOAKUM	AUSTIN	CR	0913-20-900	0.5		C		$0
DESCRIPTION:	REPLACE BRIDGE AND APPROACHES							$0
LIMITS FROM:	AT ELM SLOUGH CR 140				TO: (GRESHAM ST)	#D00140001		$165,000
NBI NUMBERS:130080D00140001							3/2005	$165,000
YOAKUM	AUSTIN	CR	0913-20-903	0.2		C		$0
DESCRIPTION:	REPLACE BRIDGE AND APPROACHES							$0
LIMITS FROM:	AT OAK POINT CREEK CR 219				TO: (MIETH ROAD)	STR# AA02-19-001		$222,000
NBI NUMBERS:130080AA0219001							3/2005	$222,000
YOAKUM	AUSTIN	CR	0913-20-907	0.2		C		$0
DESCRIPTION:	REPLACE BRIDGE AND APPROACHES							$0
LIMITS FROM:	AT SANDY CREEK CR 366				TO: (MILL CREEK ROAD)	STR# AA03-66-004		$193,000
NBI NUMBERS:130080AA0366004							3/2005	$193,000
YOAKUM	AUSTIN	CR	0913-20-919	0.621		C		$0
DESCRIPTION:	REPLACE BRIDGE AND APPROACHES							$0
LIMITS FROM:	AT DOGWOOD CREEK CR 247				TO: (SHELBY ROAD)	#AA0247004		$175,000
NBI NUMBERS:130080AA0247004							3/2005	$175,000
YOAKUM	AUSTIN	CR	0913-20-923	0.621		C		$0
DESCRIPTION:	REPLACE BRIDGE AND APPROACHES							$0
LIMITS FROM:	AT WILLIAMS CREEK CR 317				TO: (FERRY ROAD)	#AA0317001		$150,000
NBI NUMBERS:130080AA0317001							3/2005	$150,000
YOAKUM	AUSTIN	CR	0913-20-933	0.621		C		$0
DESCRIPTION:	REPLACE BRIDGE AND APPROACHES							$0
LIMITS FROM:	AT WEST FORK MILL CREEK				TO: (SHELBY ROAD)	#AA0247001		$294,000
NBI NUMBERS:130080AA0247001							3/2005	$294,000
YOAKUM	WHARTON	CR	0913-09-906	0.3		C		$0
DESCRIPTION:	REPLACE BRIDGE AND APPROACHES							$0
LIMITS FROM:	AT LCRA CANAL CR 178				TO: (CR 102)	STR # AA01-78-001		$170,000
NBI NUMBERS:132410AA0178001							9/2004	$170,000
YOAKUM	WHARTON	CR	0913-09-907	0.3		C		$0
DESCRIPTION:	REPLACE BRIDGE AND APPROACHES							$0
LIMITS FROM:	AT LCRA CANAL CR 182				TO: (CR 106)	STR # AA01-82-002		$174,000
NBI NUMBERS:132410AA0182002							9/2004	$174,000
YOAKUM	WHARTON	CR	0913-09-908	0.3		C		$0
DESCRIPTION:	REPLACE BRIDGE AND APPROACHES							$0
LIMITS FROM:	AT DRAW CR 244				TO: (CR 117)	STR # AA02-44-003		$154,000
NBI NUMBERS:132410AA0244003							9/2004	$154,000
YOAKUM	WHARTON	CR	0913-09-912	0.3		C		$0
DESCRIPTION:	REPLACE BRIDGE AND APPROACHES							$0
LIMITS FROM:	AT DRAW CR 643				TO: (CR 459)	STR # AA06-43-002		$124,000
NBI NUMBERS:132410AA0643002							9/2004	$124,000
YOAKUM	DE WITT	CR	0913-17-900	0.3		C		$0
DESCRIPTION:	REPLACE BRIDGE AND APPROACHES							$0
LIMITS FROM:	AT BIRDS CREEK CR 164				TO: (CHURCH ROAD)	STR AA01-64-001		$241,000
NBI NUMBERS:130620AA0164001							8/2004	$241,000
YOAKUM	JACKSON	CR	0913-18-905	0.5		C		$0
DESCRIPTION:	REPLACE BRIDGE AND APPROACHES							$0
LIMITS FROM:	AT BRUSHY CREEK CR 122				TO: (CR 276)	#AA0122001		$177,000
NBI NUMBERS:131210AA0122001							3/2005	$177,000

PROJECT HAS ADVANCED TO A HIGHER AUTHORIZATION.

DISTRICT	COUNTY	HWY NO	CONT-SECT-JOB	LENGTH MILES	SCHED DT	LEVEL OF AUTHORITY	OTHER CATEGORIES DATE OF LATEST ESTEST CONST COST	OTHER PARTICIPATION OTHER CAT FUNDS CATEGORY 6 FUNDS
YOAKUM	FAYETTE	CR	0913-28-902	1		C		$0
DESCRIPTION:	REPLACE BRIDGE AND APPROACHES							$0
LIMITS FROM:	AT EAST NAVIDAD RIVER CR 189			TO: (PIANO BRIDGE RD.) STR #AA01-89-001				$480,000
NBI NUMBERS:130760AA0189001							3/2005	$480,000
YOAKUM	LAVACA	CR	0913-29-903	0.5		C		$0
DESCRIPTION:	REPLACE BRIDGE AND APPROACHES							$0
LIMITS FROM:	AT CLARKS CREEK CR 388			TO: (CR 444) STR # AA03-88-002				$475,000
NBI NUMBERS:131430AA0388002							3/2005	$475,000
YOAKUM	LAVACA	CR	0913-29-915	0.621		C		$0
DESCRIPTION:	REPLACE BRIDGE AND APPROACHES							$0
LIMITS FROM:	AT LAVACA RIVER CR 169			TO: (CR 260) #AA169001				$256,000
NBI NUMBERS:131430AA0169001							3/2005	$256,000
YOAKUM	AUSTIN	CR	0913-20-904	0.2		C		$0
DESCRIPTION:	REPLACE BRIDGE AND APPROACHES							$0
LIMITS FROM:	AT CAMPBELL BRANCH CR 294			TO: (OLD NELSONVILLE RD) STR# AA0294004				$239,000
NBI NUMBERS:130080AA0294004							3/2005	$239,000
YOAKUM	GONZALES	CR	0913-22-907	0.621		C		$0
DESCRIPTION:	REPLACE BRIDGE AND APPROACHES							$0
LIMITS FROM:	AT ROCKY CREEK CR 545			TO: (CR 360) #AA0545001				$125,000
NBI NUMBERS:130900AA0545001							3/2005	$125,000
YOAKUM	GONZALES	CR	0913-22-935	1		C		$0
DESCRIPTION:	REPLACE BRIDGE AND APPROACHES							$0
LIMITS FROM:	AT FIVE MILE CREEK CR 193			TO: #AA0193001				$336,000
NBI NUMBERS:130900AA0193001							3/2005	$336,000
YOAKUM	COLORADO	CR	0913-26-902	0.3		C		$0
DESCRIPTION:	REPLACE BRIDGE AND APPROACHES							$0
LIMITS FROM:	AT MCKENZIE CREEK CR 225			TO: (CR 102) STR AA02-25-001				$130,000
NBI NUMBERS:130450AA0225001							3/2005	$130,000
YOAKUM	FAYETTE	CR	0913-28-911	0.2		C		$0
DESCRIPTION:	REPLACE BRIDGE AND APPROACHES							$0
LIMITS FROM:	AT DRAW CR 407			TO: (E. TOBIAS ROAD) STR# AA04-07-001				$105,000
NBI NUMBERS:130760AA0407001							3/2005	$105,000
YOAKUM	AUSTIN	CR	0913-20-906	0.5		C		$0
DESCRIPTION:	REPLACE BRIDGE AND APPROACHES							$0
LIMITS FROM:	AT POST OAK POINT CREEK CR 192			TO: (NEW BREMAN RD) STR # AA01-92-006				$248,000
NBI NUMBERS:130080AA0192006							3/2005	$248,000
YOAKUM	GONZALES	CR	0913-22-906	0.5		C		$0
DESCRIPTION:	REPLACE BRIDGE AND APPROACHES							$0
LIMITS FROM:	AT ELM SLOUGH CR 229			TO: (CR 229) STR # AA02-29-001				$126,000
NBI NUMBERS:130900AA0229001							3/2005	$126,000
YOAKUM	GONZALES	CR	0913-22-908	0.5		C		$0
DESCRIPTION:	REPLACE BRIDGE AND APPROACHES							$0
LIMITS FROM:	AT VANHAM CREEK CR 382			TO: (CR 382) #AA0382001				$125,000
NBI NUMBERS:130900AA0382001							3/2005	$125,000
YOAKUM	GONZALES	CR	0913-22-938	0.621		C		$0
DESCRIPTION:	REPLACE BRIDGE AND APPROACHES							$0
LIMITS FROM:	AT FREEMAN CREEK CR 340			TO: #AA0340001				$145,000
NBI NUMBERS:130900AA0340001							3/2005	$145,000
YOAKUM	LAVACA	CR	0913-29-901	0.5		C		$0
DESCRIPTION:	REPLACE BRIDGE AND APPROACHES							$0
LIMITS FROM:	AT SOUTH FORK MUSTANG CREEK CR 355			TO: (CR 315) STR # AA03-55-001				$596,000
NBI NUMBERS:131430AA0355001							8/2004	$596,000
YOAKUM	LAVACA	CR	0913-29-902	0.5		C		$0
DESCRIPTION:	REPLACE BRIDGE AND APPROACHES							$0
LIMITS FROM:	AT MIXON CREEK #1 CR 437			TO: (CR 213) STR # AA04-37-001				$336,000
NBI NUMBERS:131430AA0437001							8/2004	$336,000
YOAKUM	LAVACA	CR	0913-29-904	0.5		C		$0
DESCRIPTION:	REPLACE BRIDGE AND APPROACHES							$0
LIMITS FROM:	AT CROOKED CREEK CR 444			TO: (CR 122) STR # AA04-44-001				$336,000
NBI NUMBERS:131430AA0444001							8/2004	$336,000

PROJECT HAS ADVANCED TO A HIGHER AUTHORIZATION.

DISTRICT	COUNTY	HWY NO	CONT-SECT-JOB	LENGTH MILES	SCHED DT	LEVEL OF AUTHORITY	OTHER CATEGORIES DATE OF LATEST ESTEST	OTHER PARTICIPATION OTHER CAT FUNDS CATEGORY 6 FUNDS CONST COST
YOAKUM	GONZALES	CR	0913-22-909	0.621		C		$0
DESCRIPTION:	REPLACE BRIDGE AND APPROACHES							$0
LIMITS FROM:	AT SANDY FORK CREEK	CR 438		TO: #AA0438001				$230,000
NBI NUMBERS:130900AA0438001							3/2005	$230,000
YOAKUM	GONZALES	CR	0913-22-910	0.5		C		$0
DESCRIPTION:	REPLACE BRIDGE AND APPROACHES							$0
LIMITS FROM:	GELHORN CREEK	CR 438		TO: (CR 363)		#AA0363001		$155,000
NBI NUMBERS:130900AA0363001							3/2005	$155,000
YOAKUM	GONZALES	CR	0913-22-933	0.621		C		$0
DESCRIPTION:	REPLACE BRIDGE AND APPROACHES							$0
LIMITS FROM:	AT SMITH CREEK	CR 244		TO: #AA0244001				$165,000
NBI NUMBERS:130900AA0244001							3/2005	$165,000
YOAKUM	GONZALES	CR	0913-22-900	0.25		C		$0
DESCRIPTION:	REPLACE BRIDGE AND APPROACHES							$0
LIMITS FROM:	AT PEACH CREEK	CR 415		TO: (CR 415)		STR # AA04-15-001		$235,000
NBI NUMBERS:130900AA0415001							8/2004	$235,000
YOAKUM	LAVACA	CR	0913-29-905	0.5		C		$0
DESCRIPTION:	REPLACE BRIDGE AND APPROACHES							$0
LIMITS FROM:	AT RICKAWAY BRANCH	CR 561		TO: (CR 130)		STR # AA05-61-001		$256,000
NBI NUMBERS:131430AA0561001							8/2004	$256,000
YOAKUM	LAVACA	CR	0913-29-907	0.5		C		$0
DESCRIPTION:	REPLACE BRIDGE AND APPROACHES							$0
LIMITS FROM:	AT EAST SANDY CREEK	CR 563		TO: (CR 14A)		STR # AA05-63-001		$252,000
NBI NUMBERS:131430AA0563001							8/2004	$252,000
				YOAKUM TOTAL:				$0
				81 PROJECTS				$0
								$20,787,000
								$20,787,000

PROJECT HAS ADVANCED TO A HIGHER AUTHORIZATION.

CATEGORY 6 - OFF-SYSTEM STRUCTURE REPLACEMENT AND REHABILITATION

DISTRICT	COUNTY	HWY NO	CONT-SECT-JOB	LENGTH MILES	SCHED DT	LEVEL OF AUTHORITY	OTHER CATEGORIES DATE OF LATEST ESTEST	OTHER PARTICIPATION OTHER CAT FUNDS CATEGORY 6 FUNDS CONST COST
				STATE TOTAL				$291,132
				1,847 PROJECTS				$75,600
								$773,945,701
								$774,312,433

PROJECT HAS ADVANCED TO A HIGHER AUTHORIZATION.

Blank Page

Texas
Department
of Transportation

2006

UNIFIED TRANSPORTATION PROGRAM

Statewide Preservation Program

EXHIBIT E

CATEGORY 6- RAILROAD GRADE SEPARATIONS

Blank Page

2006 STATEWIDE PRESERVATION PROGRAM
CATEGORY 6 - STP RAILROAD GRADE SEPARATIONS

DISTRICT	FY 2006	FY 2007	FY 2008	FY 2009	FY 2010-2016	TOTAL
ABILENE	$7,822,656	$3,549,000	$0	$0	$0	$11,371,656
AMARILLO	$17,251,781	$4,000,000	$17,000,000	$0	$17,300,000	$55,551,781
ATLANTA	$0	$3,328,000	$0	$0	$30,169,000	$33,497,000
AUSTIN	$6,186,800	$11,000,000	$12,000,000	$0	$5,000,000	$34,186,800
BEAUMONT	$0	$19,609,000	$0	$8,073,000	$21,761,000	$49,443,000
BROWNWOOD	$0	$0	$0	$0	$4,410,000	$4,410,000
BRYAN	$0	$0	$20,000,000	$0	$38,700,000	$58,700,000
CHILDRESS	$7,000,000	$0	$4,500,000	$0	$5,500,000	$17,000,000
CORPUS CHRISTI	$0	$0	$0	$11,661,000	$0	$11,661,000
DALLAS	$7,297,959	$0	$18,189,000	$5,844,000	$1,143,000	$32,473,959
EL PASO	$0	$0	$0	$0	$28,208,880	$28,208,880
FORT WORTH	$7,271,260	$11,549,000	$0	$0	$31,337,000	$50,157,260
HOUSTON	$0	$7,000,000	$69,050,000	$0	$22,000,000	$98,050,000
LAREDO	$0	$24,000,000	$0	$7,500,000	$17,000,000	$48,500,000
LUBBOCK	$0	$0	$0	$0	$17,179,076	$17,179,076
LUFKIN	$0	$1,630,000	$20,830,000	$0	$1,200,000	$23,660,000
ODESSA	$0	$0	$0	$0	$0	$0
PARIS	$0	$2,036,000	$0	$0	$0	$2,036,000
PHARR	$0	$6,000,000	$0	$6,000,000	$23,000,000	$35,000,000
SAN ANGELO	$0	$0	$0	$0	$0	$0
SAN ANTONIO	$0	$8,814,459	$0	$0	$43,300,000	$52,114,459
TYLER	$0	$7,675,000	$11,250,000	$0	$0	$18,925,000
WACO	$0	$0	$4,355,000	$0	$9,028,000	$13,383,000
WICHITA FALLS	$0	$6,404,610	$0	$15,754,758	$4,002,580	$26,161,948
YOAKUM	$0	$0	$0	$0	$11,000,000	$11,000,000
Total	**$52,830,456**	**$116,595,069**	**$177,174,000**	**$54,832,758**	**$331,238,536**	**$732,670,819**

Blank Page

CATEGORY 6 - STP RAILROAD GRADE SEPARATIONS

DISTRICT	COUNTY	HWY NO	CONT-SECT-JOB	LENGTH MILES	SCHED DT	LEVEL OF AUTHORITY	OTHER CATEGORIES DATE OF LATEST ESTEST	OTHER PARTICIPATION OTHER CAT FUNDS CATEGORY 6 FUNDS CONST COST
ABILENE	CALLAHAN	US 283	0437-03-016	0.719	2006	C		$0
DESCRIPTION:	REPLACE EXISTING RAILROAD UNDERPASS AND APPROACHES							$0
LIMITS FROM:	AT THE UNION PACIFIC RAILROAD UNDER			TO: IN BAIRD				$3,706,788
NBI NUMBERS:	080300043703024						3/2005	$3,706,788
ABILENE	CALLAHAN	FM 604	0974-01-023	1.616	2006	C	(11)	$0
DESCRIPTION:	CONSTRUCT RAILROAD OVERPASS AND APPROACHES AND REROUTE EXISTING FM 604 SOUTH TO ALIGN W							$1,600,000
LIMITS FROM:	IH 20 SFR IN CLYDE			TO: APPROX 1.6 MI S OF CLYDE AT FM 604				$4,115,868
NBI NUMBERS:	080300GS839301S						5/2005	$5,715,868
ABILENE	MITCHELL	BI 20-K	0006-13-006	0.31	2007	C		$0
DESCRIPTION:	REPLACE EXISTING RAILROAD UNDERPASS AND APPROACHES							$0
LIMITS FROM:	AT THE MP RAILROAD UNDERPASS			TO: WEST OF LORAINE				$3,549,000
NBI NUMBERS:	081680000613004						10/2003	$3,549,000
				ABILENE TOTAL:				$0
				3 PROJECTS				$1,600,000
								$11,371,656
								$12,971,656

PROJECT HAS ADVANCED TO A HIGHER AUTHORIZATION.

CATEGORY 6 - STP RAILROAD GRADE SEPARATIONS

DISTRICT	COUNTY	HWY NO	CONT-SECT-JOB	LENGTH MILES	SCHED DT	LEVEL OF AUTHORITY	OTHER CATEGORIES DATE OF LATEST	OTHER PARTICIPATION OTHER CAT FUNDS CATEGORY 6 FUNDS ESTEST CONST COST
AMARILLO	HEMPHILL	US 60	0030-05-054	0.621	2006	C		$0
DESCRIPTION:	REPLACE EXISTING RAILROAD UNDERPASS							$0
LIMITS FROM:	AT US 60/83 NORTH OF CANADIAN			TO: .				$3,939,281
NBI NUMBERS:	041070003005022						3/2003	$3,939,281
AMARILLO	DALLAM	US 87	0040-03-046	0.621	2006	C		$0
DESCRIPTION:	REPLACE EXISTING RAILROAD UNDERPASS							$0
LIMITS FROM:	AT US 87 IN DALHART			TO: .				$5,000,000
NBI NUMBERS:	040560004003006						12/2004	$5,000,000
AMARILLO	CARSON	FM 2373	2218-01-020	0.1	2006	C		$0
DESCRIPTION:	CONSTRUCT RAILROAD GRADE SEPARATION AND APPROACHES							$0
LIMITS FROM:	AT THE INTERSECTION OF THE PANTEX P			TO: & US 60				$8,312,500
NBI NUMBERS:	040330GS014588N						2/2005	$8,312,500
AMARILLO	DEAF SMITH	US 385	0226-05-050	0.621	2007	C		$0
DESCRIPTION:	REPLACE EXISTING RAILROAD UNDERPASS							$0
LIMITS FROM:	AT US 385 IN HEREFORD			TO: .				$4,000,000
NBI NUMBERS:	040590022605019						1/2005	$4,000,000
AMARILLO	GRAY	FM 282	0169-10-016	0.1	2008	C		$0
DESCRIPTION:	CONSTRUCT RURAL INTERCHANGE AT FM 282 AND US 60 JUNCTION							$0
LIMITS FROM:	FM 750 JUNCTION			TO: 0.4 MILES N. OF US 60 INTERSECTION				$9,000,000
NBI NUMBERS:	040910GS014549X						12/2004	$9,000,000
AMARILLO	CARSON	SH 207	0356-02-037	0.621	2008	C		$0
DESCRIPTION:	REPLACE EXISTING RAILORAD UNDERPASS							$0
LIMITS FROM:	AT SH 207 IN PANHANDLE			TO: .				$4,000,000
NBI NUMBERS:	040330035602006						12/2004	$4,000,000
AMARILLO	GRAY	SH 70	0455-03-027	0.621	2008	C		$0
DESCRIPTION:	REPLACE EXISTING RAILROAD UNDERPASS							$0
LIMITS FROM:	AT SH 70 IN PAMPA			TO: .				$4,000,000
NBI NUMBERS:	040910045503003						12/2004	$4,000,000
AMARILLO	POTTER	US 287	0041-05-043	0.621		C		$0
DESCRIPTION:	REPLACE EXISTING RAILROAD UNDERPASS							$0
LIMITS FROM:	AT US 287 NORTH OF AMARILLO			TO: .				$4,000,000
NBI NUMBERS:	041880004105008						12/2004	$4,000,000
AMARILLO	POTTER	US 287	0041-05-044	0.621		C		$0
DESCRIPTION:	REPLACE EXISTING RAILROAD UNDERPASS							$0
LIMITS FROM:	AT US 287 NORTH OF AMARILLO			TO: .				$4,100,000
NBI NUMBERS:	041880004105005						12/2004	$4,100,000
AMARILLO	POTTER	US 287	0041-07-088	1		C		$0
DESCRIPTION:	REPLACE RAILROAD OVERPASS							$0
LIMITS FROM:	AT US 287 NORTH OF AMARILLO			TO: .				$4,200,000
NBI NUMBERS:	041880004107011						12/2004	$4,200,000
AMARILLO	LIPSCOMB	SH 15	0355-01-043	0.621		C		$0
DESCRIPTION:	REPLACE EXISTING RAILROAD UNDERPASS							$0
LIMITS FROM:	AT SH 15 IN FOLLETT			TO: .				$5,000,000
NBI NUMBERS:	041480035501018						12/2004	$5,000,000
				AMARILLO TOTAL:				$0
				11 PROJECTS				$0
								$55,551,781
								$55,551,781

PROJECT HAS ADVANCED TO A HIGHER AUTHORIZATION.

CATEGORY 6 - STP RAILROAD GRADE SEPARATIONS

DISTRICT	COUNTY	HWY NO	CONT-SECT-JOB	LENGTH MILES	SCHED DT	LEVEL OF AUTHORITY	OTHER CATEGORIES DATE OF LATEST ESTEST CONST COST	OTHER PARTICIPATION OTHER CAT FUNDS CATEGORY 6 FUNDS
ATLANTA	CASS	FM 3129	3195-01-010	0.001	2007	C		$0
DESCRIPTION:	RAILROAD GRADE SEPARATION							$0
LIMITS FROM:	AT UNION PACIFIC RAILROAD			TO: DOT NO. 794533C				$3,328,000
NBI NUMBERS:190340GS794533C							5/2005	$3,328,000
ATLANTA	BOWIE	US 82	0046-06-052	0.2		C		$0
DESCRIPTION:	REPLACE EXISTING RAILROAD UNDERPASS TO PROVIDE GREATER HORIZONTAL AND VERTICAL CLEARANC							$0
LIMITS FROM:	AT KANSAS CITY SOUTHERN RR			TO: .				$5,841,000
NBI NUMBERS:190190004606029							3/2005	$5,841,000
ATLANTA	BOWIE	FM 989	1231-01-046	0.001		C		$0
DESCRIPTION:	CONSTRUCT RAILROAD GRADE SEPARATION STRUCTURE AND APPROACHES							$0
LIMITS FROM:	AT UNION PACIFIC RAILROAD			TO: .				$2,468,000
NBI NUMBERS:190190GS789584C							3/2005	$2,468,000
ATLANTA	BOWIE	FM 2148	2925-02-010	0.001		C		$0
DESCRIPTION:	CONSTRUCT RAILROAD GRADE SEPARATION STRUTURE AND APPROACHES							$0
LIMITS FROM:	AT UNION PACIFIC RR			TO: .				$2,242,000
NBI NUMBERS:190190GS789587X							3/2005	$2,242,000
ATLANTA	MARION	SH 49	0222-05-038	0.1		C		$0
DESCRIPTION:	REPLACE EXISTING RAILROAD UNDERPASS TO PROVIDE GREATER HORIZONTAL AND VERTICAL CLEARANC							$0
LIMITS FROM:	AT KANSAS CITY SOUTHERN RWY UNDERPA			TO: 1 MILE N. OF LASSATER				$5,206,000
NBI NUMBERS:191550022205025							3/2005	$5,206,000
ATLANTA	MARION	SH 49	0223-01-026	0.1		C		$0
DESCRIPTION:	REPLACE EXISTING RAILROAD UNDERPASS							$0
LIMITS FROM:	AT KCS RWY UNDERPASS IN JEFFERSON			TO: .				$4,892,000
NBI NUMBERS:191550022301007							3/2005	$4,892,000
ATLANTA	CAMP	US 271	0248-02-049	0.001		C		$0
DESCRIPTION:	CONSTRUCT RAILROAD GRADE SEPARATION STRUCTURE AND APPROACHES							$0
LIMITS FROM:	AT KCS RR IN PITTSBURG			TO: .				$3,911,000
NBI NUMBERS:190320GS331517P							3/2005	$3,911,000
ATLANTA	HARRISON	FM 1997	1919-02-028	0.001		C		$0
DESCRIPTION:	REPLACE EXISTING RAILROAD UNDERPASS							$0
LIMITS FROM:	AT UNION PACIFIC RAILROAD			TO: .				$5,609,000
NBI NUMBERS:191030191902005							3/2005	$5,609,000
				ATLANTA TOTAL:				$0
				8 PROJECTS				$0
								$33,497,000
								$33,497,000

PROJECT HAS ADVANCED TO A HIGHER AUTHORIZATION.

CATEGORY 6 - STP RAILROAD GRADE SEPARATIONS

DISTRICT	COUNTY	HWY NO	CONT-SECT-JOB	LENGTH MILES	SCHED DT	LEVEL OF AUTHORITY	OTHER CATEGORIES DATE OF LATEST ESTEST	OTHER PARTICIPATION OTHER CAT FUNDS CATEGORY 6 FUNDS CONST COST
AUSTIN	CALDWELL	US 183	0152-02-058	0.56	2006	C		$0
DESCRIPTION:	CONSTRUCT GRADE SEPARATION							$0
LIMITS FROM:	0.12 MI N OF FM 672			TO: 0.44 MI S OF FM 672				$6,186,800
NBI NUMBERS:	140280GS415709S						5/2002	$6,186,800
AUSTIN	HAYS	LP 82	0016-09-033	0.1	2007	C		$0
DESCRIPTION:	CONSTRUCT RAILROAD GRADE SEPARATION STRUCTURE							$0
LIMITS FROM:	AT UPRR IN SAN MARCOS			TO: DOT NO. 447677C				$11,000,000
NBI NUMBERS:	141060GS447677C						3/2003	$11,000,000
AUSTIN	WILLIAMSON	BU 79-B	0204-04-037	0.001	2008	C		$0
DESCRIPTION:	REPLACE EXISTING RAILROAD UNDERPASS							$0
LIMITS FROM:	AT MKT RAILROAD			TO: IN TAYLOR				$3,500,000
NBI NUMBERS:	142460020404050						6/2001	$3,500,000
AUSTIN	WILLIAMSON	RM 620	0683-01-056	0.161	2008	C		$0
DESCRIPTION:	CONSTRUCT RAILROAD GRADE SEPARATION STRUCTURE							$0
LIMITS FROM:	AT GRR IN ROUND ROCK			TO: DOT NO. 439705H				$8,500,000
NBI NUMBERS:	142460GS439705H						6/2001	$8,500,000
AUSTIN	WILLIAMSON	US 183	0151-04-052	0.001		C		$0
DESCRIPTION:	CONSTRUCT RAILROAD GRADE SEPARATION STRUCTURE & APPROACHES							$0
LIMITS FROM:	AT AUSTIN NORTHWESTERN RAILROAD			TO: NORTH OF LEANDER				$5,000,000
NBI NUMBERS:	142460GS744814A						2/1998	$5,000,000
				AUSTIN TOTAL:				$0
				5 PROJECTS				$0
								$34,186,800
								$34,186,800

PROJECT HAS ADVANCED TO A HIGHER AUTHORIZATION.

CATEGORY 6 - STP RAILROAD GRADE SEPARATIONS

DISTRICT	COUNTY	HWY NO	CONT-SECT-JOB	LENGTH MILES	SCHED DT	LEVEL OF AUTHORITY	OTHER CATEGORIES DATE OF LATEST ESTEST	OTHER PARTICIPATION OTHER CAT FUNDS CATEGORY 6 FUNDS CONST COST
BEAUMONT	LIBERTY	US 90	0028-03-913	0.621	2007	C		$0
DESCRIPTION:	CONSTRUCT RAILROAD GRADE SEPARATION STRUCTURE & APPROACHES							$0
LIMITS FROM:	AT SP RR IN DAYTON			TO: .				$13,499,000
NBI NUMBERS:	201460GS762790L						5/2002	$13,499,000
BEAUMONT	LIBERTY	FM 1960	1685-04-017	0.404	2007	C		$0
DESCRIPTION:	CONSTRUCT RAILROAD GRADE SEPARATION STRUCTURE AND APPROACHES							$0
LIMITS FROM:	AT UP RR			TO: .				$6,110,000
NBI NUMBERS:	201460GS450639W						4/2005	$6,110,000
BEAUMONT	HARDIN	BU 96-F	0065-14-019	0.5	2009	C		$0
DESCRIPTION:	CONSTRUCT RAILROAD GRADE SEPARATION							$0
LIMITS FROM:	AT BNSF RR (DOT 024 450P)			TO: .				$8,073,000
NBI NUMBERS:	201010GS054450P						3/2003	$8,073,000
BEAUMONT	JEFFERSON	SH 73	0508-04-136	0.684		C		$0
DESCRIPTION:	CONSTRUCT RAILROAD GRADE SEPARATION STRUCTURE & APPROACHES							$0
LIMITS FROM:	AT T&NO RR IN PORT ARTHUR			TO: .				$21,761,000
NBI NUMBERS:	201240GS762525W						5/2002	$21,761,000
				BEAUMONT TOTAL:				$0
				4 PROJECTS				$0
								$49,443,000
								$49,443,000

PROJECT HAS ADVANCED TO A HIGHER AUTHORIZATION.

CATEGORY 6 - STP RAILROAD GRADE SEPARATIONS

DISTRICT	COUNTY	HWY NO	CONT-SECT-JOB	LENGTH MILES	SCHED DT	LEVEL OF AUTHORITY	OTHER CATEGORIES DATE OF LATEST ESTEST	OTHER PARTICIPATION OTHER CAT FUNDS CATEGORY 6 FUNDS CONST COST
BROWNWOOD	BROWN	US 84	0054-07-900	0.1		C		$0
DESCRIPTION:	REPLACE EXISTING RAILROAD UNDERPASS WITH OVERPASS & APPRS							$0
LIMITS FROM:	AT SOUTH ORIENT RAILROAD			TO: .				$4,410,000
NBI NUMBERS:230250005407073							3/2005	$4,410,000
				BROWNWOOD TOTAL:				$0
				1 PROJECTS				$0
								$4,410,000
								$4,410,000

PROJECT HAS ADVANCED TO A HIGHER AUTHORIZATION.

CATEGORY 6 - STP RAILROAD GRADE SEPARATIONS

DISTRICT	COUNTY	HWY NO	CONT-SECT-JOB	LENGTH MILES	SCHED DT	LEVEL OF AUTHORITY	OTHER CATEGORIES DATE OF LATEST ESTEST	OTHER PARTICIPATION OTHER CAT FUNDS CATEGORY 6 FUNDS CONST COST
BRYAN	BURLESON	FM 60	0713-01-027	0.1	2008	C		$0
DESCRIPTION:	REPLACE RAILROAD UNDERPASS							$0
LIMITS FROM:	AT UPRR UNDERPASS 0.2 MI NW OF FM 1			TO: IN DEANVILLE				$5,000,000
NBI NUMBERS:170260071301001							3/2003	$5,000,000
BRYAN	BURLESON	FM 166	0955-01-017	0.1	2008	C		$0
DESCRIPTION:	REPLACE RAILROAD UNDERPASS							$0
LIMITS FROM:	AT UPRR UNDERPASS 0.346 M E OF SH 3			TO: .				$5,000,000
NBI NUMBERS:170260095501002							3/2003	$5,000,000
BRYAN	BRAZOS	FM 2818	2399-01-022	0.001	2008	C		$0
DESCRIPTION:	CONSTRUCT RAILROAD GRADE SEPARATION STRUCTURE							$0
LIMITS FROM:	AT UPRR IN COLLEGE STATION			TO: DOT NO. 743219D				$10,000,000
NBI NUMBERS:170210GS743219D							2/2003	$10,000,000
BRYAN	FREESTONE	US 84	0057-02-900	0.16		C		$0
DESCRIPTION:	REPLACEMENT OF THE EXISTING RAILROAD UNDERPASS CONSISTING OF GRADING, STRUCTURES, BASE							$0
LIMITS FROM:	AT THE BNSF RAILROAD WEST OF TEAGUE			TO: .				$3,600,000
NBI NUMBERS:170820005702003							2/2002	$3,600,000
BRYAN	BRAZOS	FM 2347	3138-01-020	0.354		C		$0
DESCRIPTION:	CONSTRUCT RAILROAD GRADE SEPARATION AND INTERCHANGE							$0
LIMITS FROM:	INTERSECTION OF FM 2154 AND			TO: UNION PACIFIC RAILROAD				$18,600,000
NBI NUMBERS:170210GS743215B							4/2005	$18,600,000
BRYAN	WASHINGTON	FM 390	0338-08-024	0.001		C		$0
DESCRIPTION:	REPLACE RAILROAD UNDERPASS							$0
LIMITS FROM:	AT BNSF RR UNDERPASS IN GAY HILL			TO: .				$5,000,000
NBI NUMBERS:172390033808091							3/2003	$5,000,000
BRYAN	FREESTONE	FM 1365	1326-02-014	0.3		C		$0
DESCRIPTION:	CONSTRUCTION OF AN INTERCHANGE CONSISTING OF GRADING, STRUCTURES, BASE AND SURFACE							$0
LIMITS FROM:	AT THE BNSF RAILROAD IN TEAGUS,			TO: DOT# 597188E				$6,500,000
NBI NUMBERS:170820GS597188E							4/2005	$6,500,000
BRYAN	MILAM	FM 487	0211-13-900	0.17		C		$0
DESCRIPTION:	REPLACEMENT OF THE EXISTING RAILROAD UNDERPASS CONSISTING OF GRADING, STRUCTURES, BASE							$0
LIMITS FROM:	AT THE UNION PACIFIC RR IN ROCKDALE			TO: .				$5,000,000
NBI NUMBERS:171660021113001							3/2003	$5,000,000
				BRYAN TOTAL:				$0
				8 PROJECTS				$0
								$58,700,000
								$58,700,000

PROJECT HAS ADVANCED TO A HIGHER AUTHORIZATION.

DISTRICT	COUNTY	HWY NO	CONT-SECT-JOB	LENGTH MILES	SCHED DT	LEVEL OF AUTHORITY	OTHER CATEGORIES DATE OF LATEST ESTEST	OTHER PARTICIPATION OTHER CAT FUNDS CATEGORY 6 FUNDS CONST COST
CHILDRESS	CHILDRESS	US 62	0032-01-028	0.76	2006	C		$0
DESCRIPTION:	REPLACE EXISTING RAILROAD UNDERPASS							$0
LIMITS FROM:	FM 164, N			TO: US 287				$7,000,000
NBI NUMBERS:	250380003201031; 250380003201038						5/2003	$7,000,000
CHILDRESS	HALL	FM 1547	0844-05-008	0.1	2008	C		$0
DESCRIPTION:	CONSTRUCT RAILROAD GRADE SEPARATION STRUCTURE							$0
LIMITS FROM:	AT-GRADE RR CROSSING			TO: @FM 1547 AND US 287				$4,500,000
NBI NUMBERS:	250970GS274917B; 250970GS274915M						5/2004	$4,500,000
CHILDRESS	CHILDRESS	FM 164	0670-01-012	0.621		C		$0
DESCRIPTION:	CONSTRUCT RAILROAD GRADE SEPARATION STRUCTURE							$0
LIMITS FROM:	AT-GRADE RR CROSSING APPROX 1.2 KM			TO: SOUTH OF US 287				$5,500,000
NBI NUMBERS:	250380GS274766N						3/2005	$5,500,000
				CHILDRESS TOTAL:				$0
				3 PROJECTS				$0
								$17,000,000
								$17,000,000

PROJECT HAS ADVANCED TO A HIGHER AUTHORIZATION.

CATEGORY 6 - STP RAILROAD GRADE SEPARATIONS

DISTRICT	COUNTY	HWY NO	CONT-SECT-JOB	LENGTH MILES	SCHED DT	LEVEL OF AUTHORITY	OTHER CATEGORIES DATE OF LATEST	OTHER PARTICIPATION OTHER CAT FUNDS CATEGORY 6 FUNDS ESTEST CONST COST
CORPUS CHRISTI	SAN PATRICI	SH 361	0180-10-900	1.048	2009	C		$0
DESCRIPTION:	CONSTRUCT RAILROAD GRADE SEPARATION STRUCTURE & APPROACHES							$0
LIMITS FROM:	WEST OF THE SOUTHERN PACIFIC RAILRO			TO: WEST OF FM 1069				$6,000,000
NBI NUMBERS:162050GS746292L							2/1998	$6,000,000
CORPUS CHRISTI	LIVE OAK	US 59	0542-07-900	1.168	2009	C		$0
DESCRIPTION:	CONSTRUCT RAILROAD GRADE SEPARATION STRUCTURE AND APPROACHES							$0
LIMITS FROM:	BU 59			TO: US 281				$5,661,000
NBI NUMBERS:161490GS448527X							3/2005	$5,661,000
				CORPUS CHRISTI TOTAL:				$0
				2 PROJECTS				$0
								$11,661,000
								$11,661,000

PROJECT HAS ADVANCED TO A HIGHER AUTHORIZATION.

DISTRICT	COUNTY	HWY NO	CONT-SECT-JOB	LENGTH MILES	SCHED DT	LEVEL OF AUTHORITY	OTHER CATEGORIES DATE OF LATEST ESTEST CONST COST	OTHER PARTICIPATION OTHER CAT FUNDS CATEGORY 6 FUNDS
DALLAS	COLLIN	SH 5	0047-09-027	0.413	2006	C		$0
DESCRIPTION:	REPLACE RAILROAD UNDERPASS							$0
LIMITS FROM:	AT DGNO RAILROAD UNDERPASS			TO: RAILROAD DOT NO. 763 390W				$3,370,640
NBI NUMBERS:180430004709020							4/2005	$3,370,640
DALLAS	DALLAS	FM 1382	1047-03-049	0.583	2006	C	(7)	$1,762,023
DESCRIPTION:	CONSTRUCT RAILROAD GRADE SEPARATION STRUCTURE							$1,810,117
LIMITS FROM:	AT UNION PACIFIC RAILROAD CROSSING			TO: (DOT NO. 794 952A)				$3,927,319
NBI NUMBERS:180570GS794952A							5/2005	$7,499,459
DALLAS	DENTON	US 377	0081-04-940	0.001	2008	C		$0
DESCRIPTION:	REPLACE RAILROAD OVERPASS							$0
LIMITS FROM:	AT UNION PACIFIC RR OVERPASS			TO: (0.4 MI S OF IH 35E)				$3,300,000
NBI NUMBERS:180610008104015							11/2004	$3,300,000
DALLAS	NAVARRO	SH 14	0093-02-015	0.854	2008	C		$0
DESCRIPTION:	REPLACE RAILROAD UNDERPASS							$0
LIMITS FROM:	AT UP RR			TO: .				$5,427,000
NBI NUMBERS:181750009302006							3/2005	$5,427,000
DALLAS	KAUFMAN	SH 34	0173-04-025	0.436	2008	C		$0
DESCRIPTION:	ADD CONSTR 4 LANE DIVIDED URBAN THOR., AND RAILROAD GRADE SEPARATION STRUCTURE ON NEW L							$0
LIMITS FROM:	GROVE ST.			TO: HIGH ST. IN TERRELL				$7,230,000
NBI NUMBERS:181300GS794775X							7/2004	$7,230,000
DALLAS	DENTON	SH 114	0353-02-053	0.001	2008	C		$0
DESCRIPTION:	REPLACE RAILROAD UNDERPASS							$0
LIMITS FROM:	AT UP RAILROAD UNDERPASS IN ROANOKE			TO: DOT NO 795 342V				$2,232,000
NBI NUMBERS:180610035302010							5/2002	$2,232,000
DALLAS	DALLAS	SH 352	0430-01-046	0.001	2009	C		$0
DESCRIPTION:	CONSTRUCT RAILROAD GRADE SEPARATION STRUCTURE AND APPROACHES							$0
LIMITS FROM:	AT THE UP RAILROAD			TO: BETWEEN HATCHER AND DIXON				$5,844,000
NBI NUMBERS:180570GS765858H							3/2005	$5,844,000
DALLAS	DENTON	FM 3524	0081-05-034	0.001		C		$0
DESCRIPTION:	REPLACE RAILROAD UNDERPASS							$0
LIMITS FROM:	AT UNION PACIFIC RAILROAD			TO: .				$1,143,000
NBI NUMBERS:180610008105025							5/2002	$1,143,000
				DALLAS TOTAL:				$1,762,023
				8 PROJECTS				$1,810,117
								$32,473,959
								$36,046,099

PROJECT HAS ADVANCED TO A HIGHER AUTHORIZATION.

DISTRICT	COUNTY	HWY NO	CONT-SECT-JOB	LENGTH MILES	SCHED DT	LEVEL OF AUTHORITY	OTHER CATEGORIES DATE OF LATEST	OTHER PARTICIPATION OTHER CAT FUNDS CATEGORY 6 FUNDS ESTEST CONST COST
EL PASO	BREWSTER	US 67	0020-11-034	0.1		C		$0
DESCRIPTION:	REPLACE RAILROAD UNDERPASS							$0
LIMITS FROM:	.13 MI WEST OF 15TH. STREET			TO: IN THE CITY OF ALPINE				$3,507,840
NBI NUMBERS:	240220002011045						3/2003	$3,507,840
EL PASO	BREWSTER	US 67	0020-11-035	0.1		C		$0
DESCRIPTION:	REPLACE RAILROAD UNDERPASS							$0
LIMITS FROM:	.3 MI WEST OF RM 1703			TO: IN THE CITY OF ALPINE				$3,215,520
NBI NUMBERS:	240220002011042						3/2003	$3,215,520
EL PASO	BREWSTER	SH 118	0358-03-900	0.621		C		$0
DESCRIPTION:	CONSTRUCT RAILROAD GRADE SEPARATION STRUCTURE & APPROACHES DOT# 742871G (1 TRACK)							$0
LIMITS FROM:	IN THE TOWN OF ALPINE			TO: WEST OF E. MURPHY ST				$4,092,480
NBI NUMBERS:	240220GS742871G						3/2003	$4,092,480
EL PASO	EL PASO	FM 259	0001-05-900	0.621		C		$0
DESCRIPTION:	CONSTRUCT RAILROAD GRADE SEPARATION STRUCTURE & APPRS DOT# 019769K (1 TRACK)							$0
LIMITS FROM:	IN CANUTILLO			TO: 0.05 MI WEST OF SH 20				$4,238,640
NBI NUMBERS:	240720GS019769K						3/2003	$4,238,640
EL PASO	HUDSPETH	BI 10-C	0002-19-006	0.621		C		$0
DESCRIPTION:	REPLACE EXISTING RAILROAD UNDERPASS DOT# 764092A (1 TRACK)							$0
LIMITS FROM:	IN SIERRA BLANCA			TO: 0.16 MI WEST OF RM 8				$4,092,480
NBI NUMBERS:	241160000219041						3/2003	$4,092,480
EL PASO	EL PASO	FM 1505	0002-16-013	0.621		C		$0
DESCRIPTION:	CONSTRUCT RAILROAD GRADE SEPARATION STR & APPROACHES DOT# 741216B (2 TRACKS)							$0
LIMITS FROM:	ON CLARK ST			TO: 0.01 MI E OF EL PASO DR				$4,530,960
NBI NUMBERS:	240720GS741216B						3/2003	$4,530,960
EL PASO	EL PASO	FM 76	0674-01-900	0.621		C		$0
DESCRIPTION:	CONSTRUCT RAILROAD GRADE SEPARATION STRUCTURE & APPROACHES DOT# 741238B (1 SIDETRACK) &							$0
LIMITS FROM:	ON FM 76			TO: 0.1 MI EAST OF SH 20				$4,530,960
NBI NUMBERS:	240720GS741238B; 240720GS741237U						3/2003	$4,530,960
				EL PASO TOTAL:				$0
				7 PROJECTS				$0
								$28,208,880
								$28,208,880

PROJECT HAS ADVANCED TO A HIGHER AUTHORIZATION.

DISTRICT	COUNTY	HWY NO	CONT-SECT-JOB	LENGTH MILES	SCHED DT	LEVEL OF AUTHORITY	OTHER CATEGORIES DATE OF LATEST ESTEST CONST COST	OTHER PARTICIPATION OTHER CAT FUNDS CATEGORY 6 FUNDS
FORT WORTH	WISE	US 380	0134-11-026	0.435	2006	C		$0
DESCRIPTION:	REPLACE RAILROAD UNDERPASS							$0
LIMITS FROM:	AT UNION PACIFIC/MISSOURI PACIFIC R			TO: .				$4,575,980
NBI NUMBERS:	022490013411074						10/2004	$4,575,980
FORT WORTH	TARRANT	BU 287P	0172-01-042	1.05	2006	C		$2,695,280
DESCRIPTION:	WIDEN FOUR LANES TO SIX LANE DIVIDED & REPLACE RR UNDERPASS							$0
LIMITS FROM:	ON ROSEDALE ST FROM IH 35W			TO: RIVERSIDE DR IN FORT WORTH				$2,695,280
NBI NUMBERS:	022200017201038						5/2002	$5,390,560
FORT WORTH	TARRANT	SH 180	0008-07-025	0.1	2007	C		$0
DESCRIPTION:	REPLACE RAILROAD UNDERPASS							$0
LIMITS FROM:	AT UNION PACIFIC RAILROAD			TO: .				$3,837,000
NBI NUMBERS:	022200000807083						5/2002	$3,837,000
FORT WORTH	TARRANT	SH 183	0094-01-032	0.099	2007	C		$0
DESCRIPTION:	REPLACE RAILROAD UNDERPASS							$0
LIMITS FROM:	AT BNSR RAILROAD & BNSF SPUR			TO: .				$3,356,000
NBI NUMBERS:	022200009401003						5/2002	$3,356,000
FORT WORTH	TARRANT	SH 183	0094-01-033	0.094	2007	C		$0
DESCRIPTION:	REPLACE RAILROAD UNDERPASSES							$0
LIMITS FROM:	AT DART RAILROAD			TO: .				$4,356,000
NBI NUMBERS:	022200009401004; 022200009401005						5/2002	$4,356,000
FORT WORTH	TARRANT	SH 199	0171-05-902	0.062		C		$0
DESCRIPTION:	CONSTRUCT RAILROAD GRADE SEPARATION STRUCTURE							$0
LIMITS FROM:	AT FWW RR IN FORT WORTH			TO: .				$10,000,000
NBI NUMBERS:	022200GS672930M						12/2004	$10,000,000
FORT WORTH	JOHNSON	FM 917	1181-02-901	0.062		C		$0
DESCRIPTION:	CONSTRUCT RAILROAD GRADE SEPARATION STRUCTURE							$0
LIMITS FROM:	AT BNSF RR IN JOSHUA			TO: .				$3,133,000
NBI NUMBERS:	021270GS020452P						5/2002	$3,133,000
FORT WORTH	HOOD	US 377	0080-03-042	0.1		C		$0
DESCRIPTION:	REPLACE RAILROAD UNDERPASS							$0
LIMITS FROM:	AT AT&SF RAILROAD			TO: .				$4,080,000
NBI NUMBERS:	021120008003047						5/2002	$4,080,000
FORT WORTH	PALO PINTO	US 281	0250-02-040	0.062		C		$0
DESCRIPTION:	REPLACE EXISTING RAILROAD UNDERPASS							$0
LIMITS FROM:	AT UP & MP RR UNDERPASS			TO: .				$3,486,000
NBI NUMBERS:	021820025002011						5/2002	$3,486,000
FORT WORTH	TARRANT	FM 156	0718-02-049	0.062		C		$0
DESCRIPTION:	CONSTRUCT RAILROAD GRADE SEPARATION STRUCTURE							$0
LIMITS FROM:	AT BNSF RR IN SAGINAW			TO: .				$10,638,000
NBI NUMBERS:	022200GS274650M						11/2002	$10,638,000
				FORT WORTH TOTAL:				$2,695,280
				10 PROJECTS				$0
								$50,157,260
								$52,852,540

PROJECT HAS ADVANCED TO A HIGHER AUTHORIZATION.

DISTRICT	COUNTY	HWY NO	CONT-SECT-JOB	LENGTH MILES	SCHED DT	LEVEL OF AUTHORITY	OTHER CATEGORIES DATE OF LATEST	OTHER PARTICIPATION OTHER CAT FUNDS CATEGORY 6 FUNDS ESTEST CONST COST
HOUSTON	HARRIS	FM 2978	3050-03-012	0.423	2007	C		$0
DESCRIPTION:	CONSTRUCT RAILROAD-HIGHWAY GRADE SEPARATION							$0
LIMITS FROM:	N. OF TOMBALL AT UPRR NEAR HUFFSMIT			TO: .				$7,000,000
NBI NUMBERS:	121020GS430079M						2/2005	$7,000,000
HOUSTON	FORT BEND	US 90A	0027-06-046	0.4	2008	C		$0
DESCRIPTION:	REPLACE RAILROAD UNDERPASS							$0
LIMITS FROM:	AT UP RR IN ROSENBERG			TO: .				$10,500,000
NBI NUMBERS:	120800002706012						2/2005	$10,500,000
HOUSTON	FORT BEND	US 90A	0027-07-032	0.1	2008	C		$0
DESCRIPTION:	REPLACE RAILROAD UNDERPASS							$0
LIMITS FROM:	FM 3155			TO: 0.21 MI WEST OF LANE DRIVE				$11,000,000
NBI NUMBERS:	120800002707013						2/2005	$11,000,000
HOUSTON	FORT BEND	SH 36	0187-05-045	0.1	2008	C		$0
DESCRIPTION:	REPLACE RAILROAD UNDERPASS							$0
LIMITS FROM:	AT UP RR IN ROSENBERG			TO: .				$11,000,000
NBI NUMBERS:	120800018705014						2/2005	$11,000,000
HOUSTON	MONTGOMERY	FM 1488	0523-09-016	0.423	2008	C		$0
DESCRIPTION:	CONSTRUCT RAILROAD-HIGHWAY GRADE SEPARATION							$0
LIMITS FROM:	IN MAGNOLIA @ BNSF			TO: .				$7,050,000
NBI NUMBERS:	121700GS430099Y						3/2005	$7,050,000
HOUSTON	FORT BEND	FM 359	0543-02-900	0.35	2008	C		$0
DESCRIPTION:	RAILROAD GRADE SEPARATION (ELEVATED T)							$0
LIMITS FROM:	AT US 90A AND ATSF/SP RR			TO: .				$12,000,000
NBI NUMBERS:	120800GS743717M						1/2004	$12,000,000
HOUSTON	HARRIS	FM 2100	1062-04-047	0.87	2008	C		$0
DESCRIPTION:	CONSTRUCT RAILROAD GRADE SEPARATION STRUCTURE & APPROACHES							$0
LIMITS FROM:	DIAMONDHEAD BLVD.			TO: 0.14 MI S. OF FIRST STREET				$8,000,000
NBI NUMBERS:	121020GS762873A						2/2005	$8,000,000
HOUSTON	BRAZORIA	FM 2004	2523-02-058	0.7	2008	C		$0
DESCRIPTION:	CONSTRUCT RAILROAD-HIGHWAY GRADE SEPARATION							$0
LIMITS FROM:	AT CR 288 AND UPRR			TO: .				$9,500,000
NBI NUMBERS:	120200GS448659H						2/2005	$9,500,000
HOUSTON	HARRIS	FM 1960	1685-01-900	0.001		C		$0
DESCRIPTION:	CONSTRUCT GRADE SEPARATION (DOT# 597 091H)							$0
LIMITS FROM:	AT BNSF RR			TO: .				$22,000,000
NBI NUMBERS:	121020GS597091H						1/2005	$22,000,000
				HOUSTON TOTAL:				$0
				9 PROJECTS				$0
								$98,050,000
								$98,050,000

PROJECT HAS ADVANCED TO A HIGHER AUTHORIZATION.

DISTRICT	COUNTY	HWY NO	CONT-SECT-JOB	LENGTH MILES	SCHED DT	LEVEL OF AUTHORITY	OTHER CATEGORIES DATE OF LATEST	OTHER PARTICIPATION OTHER CAT FUNDS CATEGORY 6 FUNDS ESTEST CONST COST
LAREDO	WEBB	IH 35	0018-06-136	1.442	2007	C	(3)	$0
DESCRIPTION:	WIDEN NB AND SB MAINLANES TO 3 LANES EACH DIRECTION							$6,000,000
LIMITS FROM:	SHILOH ROAD			TO: 0.25 MILES N. OF LOOP 20/FM 3464 IN				$24,000,000
NBI NUMBERS:	222400001806042						3/2005	$30,000,000
LAREDO	DUVAL	SH 339	0623-01-016	0.062	2009	C		$0
DESCRIPTION:	CONSTRUCTION OF RAILROAD GRADE SEPARATION STR & APPROACHES							$0
LIMITS FROM:	AT THE RAILROAD CROSSING NORTH OF			TO: SH 359 IN BENAVIDES (DOT # 793673B)				$7,500,000
NBI NUMBERS:	220670GS793673B						6/2000	$7,500,000
LAREDO	WEBB	IH 35	0018-06-907	0.497		C		$0
DESCRIPTION:	CONSTRUCT RAILROAD GRADE SEPARATION STR & APPROACHES							$0
LIMITS FROM:	THE INT OF SAN DARIO & SANTA URSULA			TO: IN LAREDO_ON EAST FRONTAGE ROAD				$4,000,000
NBI NUMBERS:	222400GS793561C						1/1998	$4,000,000
LAREDO	WEBB	IH 35	0018-06-906	0.497		C		$0
DESCRIPTION:	CONSTRUCT RAILROAD GRADE SEPARATION STR AND APPROACHES							$0
LIMITS FROM:	INT OF SANTA URSULA AND MOCTEZUMA			TO: IN LAREDO ON WEST FRONTAGE ROAD				$4,000,000
NBI NUMBERS:	222400GS793560V						1/1998	$4,000,000
LAREDO	WEBB	BI 35-A	0018-08-013	0.497		C		$0
DESCRIPTION:	CONSTRUCT RAILROAD GRADE SEPARATION STR AND APPROACHES							$0
LIMITS FROM:	THE INT OF SAN BERNARDO & MOCTEZUMA			TO: IN LAREDO				$4,000,000
NBI NUMBERS:	222400GS793559B						1/1998	$4,000,000
LAREDO	MAVERICK	BU 277N	0299-13-020	0.497		C		$0
DESCRIPTION:	CONSTRUCT RAILROAD SEPARATION STRUCTURE AND APPROACHES							$0
LIMITS FROM:	AT B277			TO: IN EAGLE PASS				$5,000,000
NBI NUMBERS:	221590GS764108U						1/1998	$5,000,000
				LAREDO TOTAL:				$0
				6 PROJECTS				$6,000,000
								$48,500,000
								$54,500,000

PROJECT HAS ADVANCED TO A HIGHER AUTHORIZATION.

CATEGORY 6 - STP RAILROAD GRADE SEPARATIONS

DISTRICT	COUNTY	HWY NO	CONT-SECT-JOB	LENGTH MILES	SCHED DT	LEVEL OF AUTHORITY	OTHER CATEGORIES DATE OF LATEST ESTEST	OTHER PARTICIPATION OTHER CAT FUNDS CATEGORY 6 FUNDS CONST COST
LUBBOCK	PARMER	US 70	0052-01-032	0.311		C		$0
DESCRIPTION:	CONSTRUCTION OF RAILROAD OVERPASS							$0
LIMITS FROM:	US 84 @			TO: BNSF RAILROAD				$17,179,076
NBI NUMBERS:	051850GS014787R						2/2005	$17,179,076
				LUBBOCK TOTAL:				$0
				1 PROJECTS				$0
								$17,179,076
								$17,179,076

PROJECT HAS ADVANCED TO A HIGHER AUTHORIZATION.

DISTRICT	COUNTY	HWY NO	CONT-SECT-JOB	LENGTH MILES	SCHED DT	LEVEL OF AUTHORITY	OTHER CATEGORIES DATE OF LATEST ESTEST CONST COST	OTHER PARTICIPATION OTHER CAT FUNDS CATEGORY 6 FUNDS
LUFKIN	SABINE	FM 1	0064-11-009	1	2007	C		$0
DESCRIPTION:	REPLACE RAILROAD UNDERPASS AND APPROACHES REPLACE RAILROAD UNDERPASS							$0
LIMITS FROM:	AT A.T.&S.F. RAILROAD			TO: .				$1,630,000
NBI NUMBERS:112020006411056							8/2003	$1,630,000
LUFKIN	ANGELINA	US 59	0176-02-090	0.8	2008	C		$0
DESCRIPTION:	REPLACE RAILROAD UNDERPASS							$0
LIMITS FROM:	.9 MILES N. OF LP 287 (N)(@ UP/SP R			TO: .1 MILES N. OF LP 287 (N)				$5,230,000
NBI NUMBERS:110030017602060							5/2002	$5,230,000
LUFKIN	ANGELINA	BU 59-G	0176-02-094	0.01	2008	C		$0
DESCRIPTION:	REPLACE RAILROAD UNDERPASS							$0
LIMITS FROM:	AT A&NR RR UNDERPASS			TO: .				$5,400,000
NBI NUMBERS:110030017602061							5/2002	$5,400,000
LUFKIN	ANGELINA	SH 103	0336-03-059	0.01	2008	C		$0
DESCRIPTION:	REPLACE EXISTING RR STRUCTURE							$0
LIMITS FROM:	AT A&NR RR UNDERPASS			TO: ON W LP 287/SH 103				$4,800,000
NBI NUMBERS:110030033603040							5/2002	$4,800,000
LUFKIN	ANGELINA	LP 287	2553-01-094	0.01	2008	C		$0
DESCRIPTION:	REPLACE EXISTING RR STRUCTURE							$0
LIMITS FROM:	AT UP RR UNDERPASS ON N LOOP 287			TO: .				$5,400,000
NBI NUMBERS:110030255301010							5/2002	$5,400,000
LUFKIN	ANGELINA	FM 2497	2589-01-018	0.249		C		$0
DESCRIPTION:	CONSTRUCT RR GRADE SEPARATION STR & APPRS ON NEW LOCATION							$0
LIMITS FROM:	AT SOUTHERN PACIFIC RAILROAD			TO: DOT NO. 755803T				$1,200,000
NBI NUMBERS:110030GS755803T							5/2002	$1,200,000
				LUFKIN TOTAL:				$0
				6 PROJECTS				$0
								$23,660,000
								$23,660,000

PROJECT HAS ADVANCED TO A HIGHER AUTHORIZATION.

CATEGORY 6 - STP RAILROAD GRADE SEPARATIONS

DISTRICT	COUNTY	HWY NO	CONT-SECT-JOB	LENGTH MILES	SCHED DT	LEVEL OF AUTHORITY	OTHER CATEGORIES DATE OF LATEST ESTEST	OTHER PARTICIPATION OTHER CAT FUNDS CATEGORY 6 FUNDS CONST COST
PARIS	GRAYSON	SH 91	0705-01-023	0.5	2007	C		$0
DESCRIPTION:	CONSTRUCT OVERPASS OF UP RAILROAD, ELIMINATING AT-GRADE CROSSING							$0
LIMITS FROM:	AT U.P. RAILROAD IN NORTH DENISON			TO: RR DOT # 410 961N				$2,036,000
NBI NUMBERS:010920GS410961N							12/2000	$2,036,000
				PARIS TOTAL:				$0
				1 PROJECTS				$0
								$2,036,000
								$2,036,000

PROJECT HAS ADVANCED TO A HIGHER AUTHORIZATION.

DISTRICT	COUNTY	HWY NO	CONT-SECT-JOB	LENGTH MILES	SCHED DT	LEVEL OF AUTHORITY	OTHER CATEGORIES DATE OF LATEST ESTEST	OTHER PARTICIPATION OTHER CAT FUNDS CATEGORY 6 FUNDS CONST COST
PHARR	CAMERON	FM 511	0684-01-057	0.497	2007	C		$0
DESCRIPTION:	CONSTRUCT GRADE SEPARATION OVER RAILROAD							$0
LIMITS FROM:	@ UPRR WEST OF FM 1847			TO: .				$6,000,000
NBI NUMBERS:	210310GS432686G						1/2000	$6,000,000
PHARR	STARR	US 83	0039-01-901	0.497	2009	C		$0
DESCRIPTION:	CONSTRUCT GRADE SEPARATION OVER RAILROAD							$0
LIMITS FROM:	@ BORDER PACIFIC RAILROAD COMPANY E			TO: FM 1430				$6,000,000
NBI NUMBERS:	212140GS450288A						2/1998	$6,000,000
PHARR	CAMERON	LP 499	1137-01-018	0.124		C		$0
DESCRIPTION:	CONSTRUCT GRADE SEPARATION, FRONTAGE ROADS AND TURNAROUNDS							$0
LIMITS FROM:	@ UPRR WEST OF BUS 77			TO: .				$5,000,000
NBI NUMBERS:	210310GS432441R						2/1998	$5,000,000
PHARR	CAMERON	FM 509	1065-01-010	0.8		C		$0
DESCRIPTION:	CONSTRUCT GRADE SEPARATION OVER RAILROAD							$0
LIMITS FROM:	AT UPRR WEST OF BUS 77			TO: .				$4,500,000
NBI NUMBERS:	210310GS432403G						6/2002	$4,500,000
PHARR	CAMERON	FM 802	1140-01-901	0.497		C		$0
DESCRIPTION:	CONSTRUCT GRADE SEPARATION OVER RAILROAD							$0
LIMITS FROM:	@ UPRR E. OF US 281			TO: .				$4,000,000
NBI NUMBERS:	210310GS432642G						5/2002	$4,000,000
PHARR	CAMERON	FM 3248	2717-01-902	0.497		C		$0
DESCRIPTION:	CONSTRUCT GRADE SEPARATION OVER RAILROAD							$0
LIMITS FROM:	AT UPRR WEST OF US 77/83			TO: .				$3,500,000
NBI NUMBERS:	210310GS848318U						5/2002	$3,500,000
PHARR	CAMERON	US 281	0220-04-903	0.497		C		$0
DESCRIPTION:	CONSTRUCT GRADE SEPARATION OVER RAILROAD							$0
LIMITS FROM:	AT UPRR, INTERSECTION WITH SH 48			TO: .				$6,000,000
NBI NUMBERS:	210310GS432639Y						3/2003	$6,000,000
				PHARR TOTAL:				$0
				7 PROJECTS				$0
								$35,000,000
								$35,000,000

PROJECT HAS ADVANCED TO A HIGHER AUTHORIZATION.

DISTRICT	COUNTY	HWY NO	CONT-SECT-JOB	LENGTH MILES	SCHED DT	LEVEL OF AUTHORITY	OTHER CATEGORIES DATE OF LATEST	OTHER PARTICIPATION OTHER CAT FUNDS CATEGORY 6 FUNDS ESTEST CONST COST
SAN ANTONIO	COMAL	BS 46-C	0016-10-022	0.324	2007	C		$0
DESCRIPTION:	REPLACE RR UNDERPASS & WIDEN TO 4 LANE UNDIVIDED URBAN							$0
LIMITS FROM:	IN NEW BRAUNFELS FROM KESSLER ST			TO: HAMPE ST AT UP RR				$4,314,459
NBI NUMBERS:	150460001610038						8/2004	$4,314,459
SAN ANTONIO	COMAL	BS 46-C	0215-02-032	0.3	2007	C		$0
DESCRIPTION:	REPLACE RR UNDERPASS & WIDEN DRY COMAL CRK BR & RDWY TO 4 LN UNDIVIDED							$0
LIMITS FROM:	IN NEW BRAUNFELS FROM LANDA PARK DR			TO: ZINK ST				$4,500,000
NBI NUMBERS:	150460021502013; 150460021502012						3/2005	$4,500,000
SAN ANTONIO	COMAL	FM 306	1728-02-049	0.5		C		$0
DESCRIPTION:	CONSTRUCT RAILROAD GRADE SEPARATION STRUCTURE & APPROACHES							$0
LIMITS FROM:	IN NEW BRAUNFELS AT UPRR CROSSING			TO: DOT 415536E				$4,200,000
NBI NUMBERS:	150460GS415536E						3/2005	$4,200,000
SAN ANTONIO	COMAL	FM 306	1728-02-050	1.025		C		$0
DESCRIPTION:	CONSTRUCT RAILROAD GRADE SEPARATION STRUCTURE & APPRS							$0
LIMITS FROM:	0.6 KM W OF IH 35			TO: 0.1 KM W OF FM 1102 (AT MPRR & MKTR				$7,700,000
NBI NUMBERS:	150460GS447703P						3/2005	$7,700,000
SAN ANTONIO	COMAL	FM 2252	1433-02-902	0.5		C		$0
DESCRIPTION:	CONSTRUCT RAILROAD GRADE SEPARATION STRUCTURE & APPROACHES							$0
LIMITS FROM:	IN BRACKEN AT UPRR			TO: DOT 449958T				$2,800,000
NBI NUMBERS:	150460GS449958T						3/2005	$2,800,000
SAN ANTONIO	COMAL	FM 3009	3107-01-031	0.5		C		$0
DESCRIPTION:	CONSTRUCT RAILROAD GRADE SEPARATION STRUCTURE & APPROACHES							$0
LIMITS FROM:	2.06 KM W OF IH 35			TO: FM 2252 AT UNION PACIFIC RAILROAD				$10,000,000
NBI NUMBERS:	150460GS447950G; 150460GS415595G						4/2005	$10,000,000
SAN ANTONIO	BEXAR	SH 218	0465-01-900	0.795		C		$0
DESCRIPTION:	CONSTRUCT INTERCHANGE INCLUDING RAILROAD GR SEP STR & APPRS							$0
LIMITS FROM:	AT FM 78			TO: NEAR RANDOLPH AFB				$18,600,000
NBI NUMBERS:	150150GS764352R						3/2005	$18,600,000
				SAN ANTONIO TOTAL:				$0
				7 PROJECTS				$0
								$52,114,459
								$52,114,459

PROJECT HAS ADVANCED TO A HIGHER AUTHORIZATION.

DISTRICT	COUNTY	HWY NO	CONT-SECT-JOB	LENGTH MILES	SCHED DT	LEVEL OF AUTHORITY	OTHER CATEGORIES DATE OF LATEST ESTEST	OTHER PARTICIPATION OTHER CAT FUNDS CATEGORY 6 FUNDS CONST COST
TYLER	ANDERSON	FM 2574	0206-09-005	0.193	2007	C		$0
DESCRIPTION:	REPLACE RAILROAD UNDERPASS							$0
LIMITS FROM:	AT RAILROAD UNDERPASS E OF NECHES			TO:	STR#023,DOT426588C			$1,925,000
NBI NUMBERS:100010020609023							3/2005	$1,925,000
TYLER	SMITH	LP 323	2075-02-045	0.25	2007	C		$0
DESCRIPTION:	REPLACE EXISTING RAILROAD UNDERPASS							$0
LIMITS FROM:	AT COTTON BELT RAILROAD BRIDGE			TO:	S OF SH 31 IN WEST TYLER			$5,750,000
NBI NUMBERS:102120207502004							3/2005	$5,750,000
TYLER	GREGG	LP 281	1763-03-029	0.1	2008	C		$0
DESCRIPTION:	CONSTRUCT RAILROAD OVERPASS AND APPROACHES							$0
LIMITS FROM:	AT UPRR NR FM 2087 DOT NO. 426568R			TO:	.			$11,250,000
NBI NUMBERS:100930GS426568R							3/2005	$11,250,000
				TYLER TOTAL:				$0
				3 PROJECTS				$0
								$18,925,000
								$18,925,000

PROJECT HAS ADVANCED TO A HIGHER AUTHORIZATION.

CATEGORY 6 - STP RAILROAD GRADE SEPARATIONS

DISTRICT	COUNTY	HWY NO	CONT-SECT-JOB	LENGTH MILES	SCHED DT	LEVEL OF AUTHORITY	OTHER CATEGORIES DATE OF LATEST ESTEST	OTHER PARTICIPATION OTHER CAT FUNDS CATEGORY 6 FUNDS CONST COST
WACO	BOSQUE	FM 56	1787-01-012	0.062	2008	C		$0
DESCRIPTION:	REPLACE RAILROAD UNDERPASS AND APPROACHES							$0
LIMITS FROM:	BNSF RR, 2 MI SOUTH OF SH 174			TO: .				$4,355,000
NBI NUMBERS:	090180178701001						5/2002	$4,355,000
WACO	BELL	FM 93	3292-01-009	0.2		C		$0
DESCRIPTION:	CONSTRUCT RAILROAD OVERPASS AND APPROACHES ON MAIN LANES							$0
LIMITS FROM:	@ UNION PACIFIC RR NEAR			TO: 5TH ST IN TEMPLE				$2,069,000
NBI NUMBERS:	090140GS416204N						5/2002	$2,069,000
WACO	BELL	LP 363	0320-06-004	0.621		C		$0
DESCRIPTION:	CONSTRUCT GRADE SEPARATION ON FRONTAGE ROADS							$0
LIMITS FROM:	@ BNSF RAILROAD			TO: (NW LP 363)(MAIN LN)(MAIN & TRACKS)				$6,959,000
NBI NUMBERS:	090140GS023182D; 090140GS023181W						3/2003	$6,959,000
				WACO TOTAL:				$0
				3 PROJECTS				$0
								$13,383,000
								$13,383,000

PROJECT HAS ADVANCED TO A HIGHER AUTHORIZATION.

DISTRICT	COUNTY	HWY NO	CONT-SECT-JOB	LENGTH MILES	SCHED DT	LEVEL OF AUTHORITY	OTHER CATEGORIES DATE OF LATEST ESTEST	OTHER PARTICIPATION OTHER CAT FUNDS CATEGORY 6 FUNDS CONST COST
WICHITA FALLS	MONTAGUE	US 81	0013-05-051	0.1	2007	C		$0
DESCRIPTION:	REPLACEMENT OF EXISTING RAILROAD UNDERPASS							$0
LIMITS FROM:	2.0 MILES SOUTHEAST OF BOWIE			TO: .				$3,700,610
NBI NUMBERS:031690001305019							5/2002	$3,700,610
WICHITA FALLS	MONTAGUE	US 82	0044-04-044	0.1	2007	C		$0
DESCRIPTION:	REPLACE EXISTING RAILROAD UNDERPASS AND EMBANKMENT							$0
LIMITS FROM:	AT UP RR, 0.8 MI WEST OF US 81			TO: NEAR RINGGOLD				$2,704,000
NBI NUMBERS:031690004404047							5/2002	$2,704,000
WICHITA FALLS	WICHITA	BU 287J	0044-10-010	0.35	2009	C		$0
DESCRIPTION:	REPLACE EXISTING RAILROAD UNDERPASS							$0
LIMITS FROM:	IN WICHITA FALLS, 0.4 MI WEST OF			TO: SH 240				$2,910,233
NBI NUMBERS:032430004410062							5/2002	$2,910,233
WICHITA FALLS	WICHITA	BU 287J	0044-10-011	0.35	2009	C		$0
DESCRIPTION:	REPLACE EXISTING RAILROAD UNDERPASS							$0
LIMITS FROM:	IN WICHITA FALLS, 0.3 MI WEST OF			TO: SH 240				$2,910,233
NBI NUMBERS:032430004410061							5/2002	$2,910,233
WICHITA FALLS	MONTAGUE	FM 174	0137-12-012	0.017	2009	C		$0
DESCRIPTION:	REPLACE EXISTING RAILROAD UNDERPASS							$0
LIMITS FROM:	0.7 MILES WEST OF JCT US 81			TO: .				$4,869,751
NBI NUMBERS:031690013712050							5/2002	$4,869,751
WICHITA FALLS	MONTAGUE	FM 174	0137-12-013	0.024	2009	C		$0
DESCRIPTION:	REPLACE EXISTING RAILROAD UNDERPASS							$0
LIMITS FROM:	0.9 MILES WEST OF JCT US 81			TO: .				$5,064,541
NBI NUMBERS:031690013712051							5/2002	$5,064,541
WICHITA FALLS	WICHITA	FM 171	0156-10-001	0.025		C		$0
DESCRIPTION:	REPLACE EXISTING RAILROAD UNDERPASS							$0
LIMITS FROM:	0.25 MILES EAST OF BUS 287/LP 370			TO: .				$4,002,580
NBI NUMBERS:032430015610019							5/2002	$4,002,580
				WICHITA FALLS TOTAL:				$0
				7 PROJECTS				$0
								$26,161,948
								$26,161,948

PROJECT HAS ADVANCED TO A HIGHER AUTHORIZATION.

CATEGORY 6 - STP RAILROAD GRADE SEPARATIONS

DISTRICT	COUNTY	HWY NO	CONT-SECT-JOB	LENGTH MILES	SCHED DT	LEVEL OF AUTHORITY	OTHER CATEGORIES DATE OF LATEST ESTEST	OTHER PARTICIPATION OTHER CAT FUNDS CATEGORY 6 FUNDS CONST COST
YOAKUM	VICTORIA	SH 185	0432-02-071	3.59		C		$0
DESCRIPTION:	RAILROAD GRADE SEPARATION							$0
LIMITS FROM:	1.1 MI NORTH OF BLACK ROAD			TO: 1.2 MI SOUTH OF KING ROAD				$11,000,000
NBI NUMBERS:132350GS435914C							12/2003	$11,000,000
				YOAKUM TOTAL:				$0
				1 PROJECTS				$0
								$11,000,000
								$11,000,000

PROJECT HAS ADVANCED TO A HIGHER AUTHORIZATION.

DISTRICT	COUNTY	HWY NO	CONT-SECT-JOB	LENGTH MILES	SCHED DT	LEVEL OF AUTHORITY	OTHER CATEGORIES DATE OF LATEST ESTEST	OTHER PARTICIPATION OTHER CAT FUNDS CATEGORY 6 FUNDS CONST COST
				STATE TOTAL				$4,457,303
				121 PROJECTS				$9,410,117
								$732,670,819
								$746,538,239

PROJECT HAS ADVANCED TO A HIGHER AUTHORIZATION.

Texas
Department
of Transportation

2006

UNIFIED TRANSPORTATION PROGRAM

Statewide Preservation Program

EXHIBIT F

HIGHWAY MAINTENANCE BUDGET DISTRIBUTIONS

Blank Page

MAINTENANCE BUDGET DISTRIBUTIONS

A summary of the Maintenance Budget distribution amounts can be found on the following pages of this exhibit along with the distribution formulas which the Maintenance Division staff uses to calculate the distributions. These values are included for informational purposes only. The Texas Transportation Commission (commission) does not authorize these distributions or distribution formulas through the minute order process.

Blank Page

STATEWIDE PRESERVATION PROGRAM (SPP)

SUMMARY OF HIGHWAY MAINTENANCE BUDGET DISTRIBUTIONS

MAINTAIN IT

FUNCTION CODE	FUNCTION	DISTRIBUTION FORMULA
	PAVEMENT MAINT.	
110&120	Base Repair	(Lane miles Failures Int/10) / (Regional Factor) x (1,564 cu yd / lane mile) x (State Avg. Cost) (150 LM Max.)
211, 212, 213	Levelup/Overlay	(Ride Quality) / (Regional Factor) x (7,040) x (State Avg. Cost) (300 Lane miles Max.)
225&325	Crack Sealing	(Lane Miles/5) x (200) x (District Rain/State Rain) x (State Avg. Cost)
231	Seal Coat	(Lane Miles<10,000ADT) / (Regional Factor x 20) x (7,040) x (State Avg. Cost)
232	Spot Seal	(Centerline miles <= 24') x (2,350) / (Regional Factor x 5) x (State Avg. Cost)
233	Fog Seal	(Seal Coat lane miles) x (7,040) x (State Avg. Cost)
241&242	Pothole Repair	(Failure Int lane miles) x (50) x (State Avg. Cost)
245	Pavement Widening	(Centerline miles < 24') x (2,350 / 20) x (State Avg. Cost)
252	Milling	(Daily Truck Vehicle Miles) / (10) x (State Avg. Cost)
270	Edge Repair	(Centerline miles <= 24') / (20) x (5,280) x (2) x (State Avg. Cost)
360	Concrete Pavement Remove & Replace	(Concrete Pavement lane miles) x (7,040) x (.25%) x (State Avg. Cost)
455	Blading Shoulders	(Centerline miles <= 24') x (5,280) x (2) / (25 x Rainfall Index) x (State Avg. Cost)
	RD. SIDE MAINTENANCE	
511	Mowing	(Cycle Based on Policy) x (Acres) x (State Avg. Cost)
513	Spot Mowing	2% of Function 511 – Mowing
521	Litter	(Cycle Based on Vehicle Miles Traveled / Lane miles) x (Acres) x (State Avg. Cost)
522	Street Sweeping	(State Total Cost/ State VM) x (District Vehicle Miles Traveled)
524	Litter, Spot	80% of Function 521 - Litter
525	Adopt-A-Highway	(Centerline miles) x (State Avg. Cost)
530	Removal of Graffiti	(State Total Cost / sq. ft. State Bridges) x (sq. ft. District Bridges)
531	Picnic Area	(Number of Parks) x (State Avg. Cost)
532	Rest Areas	(Number of Parks) x (Hours Based on Avg. Daily Traffic) x (State Avg. Cost Per Hour)
540-545	Herbicide, Edges	(State Total Cost / Statewide Centerline miles) x (District Centerline miles) Includes 541, 542 &544
551	Landscaping	(State Total Cost/ Statewide Vehicle Miles Traveled) x (District Vehicle Miles Traveled)
552	Tree and Brush Control	(State Total Cost/Statewide Centerline miles) x (District Centerline miles) x (Cycle Based on Rain)
548	Seed/Sod/Hydro & Blanket	(State Total Cost/Statewide Centerline miles) x (District Centerline miles)
558	Storm Water Pollution Protection	(State Total Cost/Statewide Centerline miles) x (District Centerline miles)
561	Silt/Erosion Control	(State Total Cost/Statewide Centerline miles) x (District Centerline miles)
562	Reshaping Ditches	(State Total Cost/Statewide Centerline miles) x (District Centerline miles)
563	Slope Repair/Stabilization	(State Total Cost/Statewide Centerline miles) x (District Centerline miles) x (Rain)

STATEWIDE PRESERVATION PROGRAM (SPP)

SUMMARY OF HIGHWAY MAINTENANCE BUDGET DISTRIBUTIONS

MAINTAIN IT

FUNCTION CODE	FUNCTION	DISTRIBUTION FORMULA
	RD. SIDE MAINTENANCE	(continued)
570	Culvert and Storm Drain Maintenance	(State Total Cost / Statewide Vehicle Miles Traveled) x (District Vehicle Miles Traveled) x (Rain)
571	Storm Water Pump Sta. Maintenance	(District Actual Cost)
580	Remove Illegal Signs (Temp)	(State Total Cost/State Centerline miles) x (District Centerline miles)
581	Remove Illegal Signs (Perm)	(State Total Cost/State Centerline miles) x (District Centerline miles)
591	Utility and Driveway Inspection	(State Total Cost/ Statewide Vehicle Miles Traveled) x (District Vehicle Miles Traveled)
595	Guard Fence	(State Total Cost/ Statewide Vehicle Miles Traveled) x (District Vehicle Miles Traveled)
594	Concrete Barrier	(State Total Cost/ Statewide Vehicle Miles Traveled) x (District Vehicle Miles Traveled)
597	Mailbox Installation and Maintenance	(State Total Cost/State Centerline miles) x (District Centerline miles)
598	Boat Ramp Maintenance	(State Total Cost/ Number of Ramps) x (Number of Ramps in District)
599	Misc. Roadside Maintenance	(State Total Cost/ Statewide Vehicle Miles Traveled) x (District Vehicle Miles Traveled)
	BRIDGE MAINTENANCE	
600's	Bridge Maintenance	(Sq. ft. Bridge) x (Statewide Avg. Cost) + (6-Yr Avg. Function 610 - H & L)
	OPERATIONS	
711	Striping ADT<10,000	[(2-Ln striping + multilane striping) / 5 x 0.15] x (0.9)
711	Striping ADT>10,000	[(2-Ln striping + multilane striping) / 3 x 0.15] x (0.9)
721	Delineators and Object Markers	Percentage of Statewide Centerline miles x 5,043,000
732	Sign Installation & Maintenance	((Urban Centerline miles x 1,619 + Rural Centerline miles x 122)/5) x (Avg. Cost / sq. ft.)
742	Illumination Maintenance	200 x (# of conv poles DM x 1.5 + # of HM poles DM x 12 + # of sign bridges + # of conv poles CM x 1.5 + # of HM poles x 12) + 50-50
743	Install and Maintain Traffic Signals	(# of signals x 3977) + (# of demand signals x 5966) + (# of flashing beacon x 453)
745	Freeway System	
750	Raised Pvmt Mrks ADT<10,000	[(2-LN # of markers + multilane # of markers) x 3/4] x 0.9
750	Raised Pvmt Mrks ADT>10,000	[(2-LN # of markers + multilane # of markers) x 3/3] x 0.9
	ASSISTANCE TO TRAFFIC	
810-811	Snow and Ice and Flooding	(Last 6 years - high - low) / 4

Texas
Department
of Transportation

2006

UNIFIED TRANSPORTATION PROGRAM

Statewide Preservation Program

EXHIBIT G

WATERWAY AND RAILROAD PRESERVATION

Blank Page

Waterway and Railroad Preservation Projects

Project[1]	Amount	Schedule
Acquistion and management of Gulf Intracoastal Waterway placement areas and development of associated environmental projects	$1,350,000	Fiscal Year (FY) 06 & 07

Note: [1] These projects are shown for informational purposes only and will be submitted for the Texas Transportation Commission's consideration through separate minute orders.

Blank Page

Texas
Department
of Transportation

2006

UNIFIED TRANSPORTATION PROGRAM

Statewide Preservation Program

EXHIBIT H

CATEGORY 6 ON-SYSTEM
STRUCTURES REPLACEMENT AND REHABILITATION
REMAINING TO LET IN FISCAL YEAR 05

Blank Page

CATEGORY 6 ON-SYSTEM - STRUCTURE REPLACEMENT AND REHABILITATION

DISTRICT	COUNTY	HWY NO	CONT-SECT-JOB	LENGTH MILES	SCHED DT	LEVEL OF AUTHORITY	OTHER CATEGORIES DATE OF LATEST EST	OTHER PARTICIPATION OTHER CAT FUNDS CATEGORY 6 FUNDS EST CONST COST
AUSTIN	BASTROP	US 290	0114-05-030	0.771	2005	C	(1)	$0
DESCRIPTION:	REPLACE BRIDGE & APPROACHES							$428,300
LIMITS FROM:	AT BIG SANDY CREEK			TO: .				$1,149,564
NBI NUMBERS:140110011405070							6/2005	$1,577,864
AUSTIN	TRAVIS	IH 35	0015-13-259	0.758	2005	C	(1)	$487,000
DESCRIPTION:	REPLACE BRIDGE AND APPROACHES AND RECONSTRUCT FRONTAGE ROADS							$4,538,000
LIMITS FROM:	CANYON RIDGE DRIVE			TO: S OF YAGER LANE				$7,599,219
NBI NUMBERS:142270001513272							6/2005	$12,624,219
AUSTIN	TRAVIS	LP 1	3136-01-935	0.1	2005	C		$0
DESCRIPTION:	REHABILITATE BRIDGE AND APPROACHES							$0
LIMITS FROM:	AT LP 360			TO: .				$453,680
NBI NUMBERS:142270313601096							10/2003	$453,680
				AUSTIN TOTAL:				$487,000
				3 PROJECTS				$4,966,300
								$9,202,463
								$14,655,763

DISTRICT	COUNTY	HWY NO	CONT-SECT-JOB	LENGTH MILES	SCHED DT	LEVEL OF AUTHORITY	OTHER CATEGORIES DATE OF LATEST EST	OTHER PARTICIPATION OTHER CAT FUNDS CATEGORY 6 FUNDS EST CONST COST
BEAUMONT	HARDIN	FM 1003	0811-02-021	1.352	2005	C		$0
DESCRIPTION:	REPLACE BRIDGES AND APPROACHES							$0
LIMITS FROM:	AT PANTHER BRANCH AND STEEP BANK CR			TO: (STR. 081102004 & 081102005)				$748,451
NBI NUMBERS:	201010081102004; 201010081102005						6/2005	$748,451
BEAUMONT	HARDIN	FM 1003	0811-02-022	0.682	2005	C		$0
DESCRIPTION:	REPLACE BRIDGE AND APPROACHES							$0
LIMITS FROM:	AT FLAT CYPRESS CREEK			TO: (STR 081102003)				$384,397
NBI NUMBERS:	201010081102003						6/2005	$384,397
				BEAUMONT TOTAL:				$0
				2 PROJECTS				$0
								$1,132,848
								$1,132,848

DISTRICT	COUNTY	HWY NO	CONT-SECT-JOB	LENGTH MILES	SCHED DT	LEVEL OF AUTHORITY	OTHER CATEGORIES DATE OF LATEST EST	OTHER PARTICIPATION OTHER CAT FUNDS CATEGORY 6 FUNDS EST CONST COST
CHILDRESS	HARDEMAN	FM 91	0702-02-030	0.295	2005	C		$0
DESCRIPTION:	REPLACE BRIDGE AND APPROACHES							$0
LIMITS FROM:	@ WANDERER'S CREEK			TO: .				$1,051,736
NBI NUMBERS:251000070202005							6/2005	$1,051,736
				CHILDRESS TOTAL:				$0
				1 PROJECTS				$0
								$1,051,736
								$1,051,736

DISTRICT	COUNTY	HWY NO	CONT-SECT-JOB	LENGTH MILES	SCHED DT	LEVEL OF AUTHORITY	OTHER CATEGORIES DATE OF LATEST EST	OTHER PARTICIPATION OTHER CAT FUNDS CATEGORY 6 FUNDS EST CONST COST
DALLAS	ELLIS	FM 66	0596-02-032	0.087	2005	C		$0
DESCRIPTION:	REPLACE BRIDGE AND APPROACHES							$0
LIMITS FROM:	AT A TRIBUTARY OF SOUTH PRONG CREEK			TO: .				$472,283
NBI NUMBERS:180710059602009							6/2005	$472,283
DALLAS	ELLIS	FM 878	0596-04-037	0.095	2005	C		$0
DESCRIPTION:	REPLACE BRIDGE AND APPROACHES							$0
LIMITS FROM:	AT BOYCE CREEK			TO: .				$672,714
NBI NUMBERS:180710059604042							5/2005	$672,714
DALLAS	ELLIS	FM 660	1048-02-027	0.17	2005	C		$0
DESCRIPTION:	REPLACE BRIDGE AND APPROACHES							$0
LIMITS FROM:	AT VILLAGE CREEK			TO: .				$944,895
NBI NUMBERS:180710104802004							5/2005	$944,895
DALLAS	ELLIS	FM 984	1211-01-016	0.086	2005	C		$0
DESCRIPTION:	REPLACE BRIDGE AND APPROACHES							$0
LIMITS FROM:	AT ELM BRANCH			TO: .				$451,622
NBI NUMBERS:180710121101002							5/2005	$451,622
				DALLAS TOTAL:				$0
				4 PROJECTS				$0
								$2,541,514
								$2,541,514

DISTRICT	COUNTY	HWY NO	CONT-SECT-JOB	LENGTH MILES	SCHED DT	LEVEL OF AUTHORITY	OTHER CATEGORIES DATE OF LATEST EST	OTHER PARTICIPATION OTHER CAT FUNDS CATEGORY 6 FUNDS EST CONST COST
FORT WORTH	SOMERVELL	US 67	0259-02-039	0.442	2005	C	(1)	$0
DESCRIPTION:	REPLACE BRIDGE AMD APPROACHES							$559,350
LIMITS FROM:	AT PALUXY RIVER			TO: .				$2,408,470
NBI NUMBERS:022130025902059							6/2005	$2,967,820
FORT WORTH	SOMERVELL	US 67	0259-03-045	0.573	2005	C	(1)	$0
DESCRIPTION:	REPLACE BRIDGE							$497,100
LIMITS FROM:	SQUAW CREEK			TO: .				$1,293,410
NBI NUMBERS:022130025903045							6/2005	$1,790,510
FORT WORTH	SOMERVELL	SH 144	0385-05-021	0.246	2005	C		$0
DESCRIPTION:	REPL BRIDGE							$0
LIMITS FROM:	AT SQUAW CREEK			TO: .				$1,035,602
NBI NUMBERS:022130038505006							6/2005	$1,035,602
				FORT WORTH TOTAL:				$0
				3 PROJECTS				$1,056,450
								$4,737,482
								$5,793,932

DISTRICT	COUNTY	HWY NO	CONT-SECT-JOB	LENGTH MILES	SCHED DT	LEVEL OF AUTHORITY	OTHER CATEGORIES DATE OF LATEST EST	OTHER PARTICIPATION OTHER CAT FUNDS CATEGORY 6 FUNDS EST CONST COST
LUBBOCK	SWISHER	FM 146	0357-04-018	0.416	2005	C	(1)	$0
DESCRIPTION:	REHABILITATE BRIDGE AND APPROACHES							$19,943
LIMITS FROM:	NORTH TULE DRAW			TO: .				$130,286
NBI NUMBERS:052190035704001							6/2005	$150,229
				LUBBOCK TOTAL:				$0
				1 PROJECTS				$19,943
								$130,286
								$150,229

DISTRICT	COUNTY	HWY NO	CONT-SECT-JOB	LENGTH MILES	SCHED DT	LEVEL OF AUTHORITY	OTHER CATEGORIES DATE OF LATEST EST	OTHER PARTICIPATION OTHER CAT FUNDS CATEGORY 6 FUNDS EST CONST COST
SAN ANTONIO	WILSON	FM 775	0850-02-006	0.222	2005	C		$0
DESCRIPTION:	REHABILITATE BRIDGE AND APPROACHES							$0
LIMITS FROM:	AT CIBOLO CREEK			TO: .				$1,206,265
NBI NUMBERS:152470085002004							5/2005	$1,206,265
				SAN ANTONIO TOTAL:				$0
				1 PROJECTS				$0
								$1,206,265
								$1,206,265

DISTRICT	COUNTY	HWY NO	CONT-SECT-JOB	LENGTH MILES	SCHED DT	LEVEL OF AUTHORITY	OTHER CATEGORIES DATE OF LATEST EST	OTHER PARTICIPATION OTHER CAT FUNDS CATEGORY 6 FUNDS EST CONST COST
YOAKUM	MATAGORDA	FM 521	0846-03-035	1.306	2005	C		$0
DESCRIPTION:	REPLACE 2 BRIDGES AND APPROACHES							$0
LIMITS FROM:	0.5 MI. W. OF LAWSON CREEK			TO: 0.5 MI. E. OF COLORADO RIVER BRIDGE				$8,880,403
NBI NUMBERS:131580084603009; 131580084603006							5/2005	$8,880,403
				YOAKUM TOTAL:				$0
				1 PROJECTS				$0
								$8,880,403
								$8,880,403
				STATE TOTAL				$487,000
				16 PROJECTS				$6,042,693
								$28,882,997
								$35,412,690

Texas
Department
of Transportation

2006

UNIFIED TRANSPORTATION PROGRAM

Statewide Preservation Program

EXHIBIT I

CATEGORY 6 OFF-SYSTEM
STRUCTURES REPLACEMENT AND REHABILITATION
REMAINING TO LET IN FISCAL YEAR 05

Blank Page

DISTRICT	COUNTY	HWY NO	CONT-SECT-JOB	LENGTH MILES	SCHED DT	LEVEL OF AUTHORITY	OTHER CATEGORIES DATE OF LATEST EST	OTHER PARTICIPATION OTHER CAT FUNDS CATEGORY 6 FUNDS EST CONST COST
BROWNWOOD	BROWN	CR	0923-06-039	0.072	2005	C		$0
DESCRIPTION:	REPLACE BRIDGE AND APPROACHES							$0
LIMITS FROM:	ON CR 114 AT E HOLLOWAY CREEK			TO: .				$139,761
NBI NUMBERS:	230250AA0114004						5/2005	$139,761
BROWNWOOD	COLEMAN	CR	0923-08-017	0.118	2005	C		$0
DESCRIPTION:	REPLACE BRIDGE AND APPROACHES							$0
LIMITS FROM:	ON CR 422 AT HORDS CREEK			TO: .				$333,025
NBI NUMBERS:	230420AA0196001						5/2005	$333,025
				BROWNWOOD TOTAL:				$0
				2 PROJECTS				$0
								$472,786
								$472,786

DISTRICT	COUNTY	HWY NO	CONT-SECT-JOB	LENGTH MILES	SCHED DT	LEVEL OF AUTHORITY	OTHER CATEGORIES DATE OF LATEST EST	OTHER PARTICIPATION OTHER CAT FUNDS CATEGORY 6 FUNDS EST CONST COST
BRYAN	MILAM	CR	0917-12-060	0.065	2005	C		$0
DESCRIPTION:	REPLACE BRIDGE AND APPROACHES							$0
LIMITS FROM:	ON COUNTY ROAD 553			TO: AT PIN OAK CREEK				$198,101
NBI NUMBERS:171660AA0553001							6/2005	$198,101
				BRYAN TOTAL:				$0
				1 PROJECTS				$0
								$198,101
								$198,101

DISTRICT	COUNTY	HWY NO	CONT-SECT-JOB	LENGTH MILES	SCHED DT	LEVEL OF AUTHORITY	OTHER CATEGORIES DATE OF LATEST EST	OTHER PARTICIPATION OTHER CAT FUNDS CATEGORY 6 FUNDS EST CONST COST
DALLAS	DALLAS	CR	0918-45-166	0.056	2005	C		$0
DESCRIPTION:	REPLACE BRIDGE AND APPROACHES							$0
LIMITS FROM:	GOODE ROAD AT COTTONWOOD CRK TRIB			TO: .				$166,264
NBI NUMBERS:180570AA0204002							6/2005	$166,264
DALLAS	DALLAS	CS	0918-45-636	0.042	2005	C		$0
DESCRIPTION:	REPLACE BRIDGE AND APPROACHES							$0
LIMITS FROM:	SUNRISE ROAD AT COTTONWOOD CREEK TR			TO: .				$79,612
NBI NUMBERS:180570AA0191001							6/2005	$79,612
DALLAS	DALLAS	CR	0918-45-637	0.066	2005	C		$0
DESCRIPTION:	REPLACE BRIDGE AND APPROACHES							$0
LIMITS FROM:	MCBRIDE ROAD AT HOLMES CREEK			TO: .				$108,816
NBI NUMBERS:180570AA0181001							6/2005	$108,816
				DALLAS TOTAL:				$0
				3 PROJECTS				$0
								$354,692
								$354,692

DISTRICT	COUNTY	HWY NO	CONT-SECT-JOB	LENGTH MILES	SCHED DT	LEVEL OF AUTHORITY	OTHER CATEGORIES DATE OF LATEST EST	OTHER PARTICIPATION OTHER CAT FUNDS CATEGORY 6 FUNDS EST CONST COST
FORT WORTH	JOHNSON	CS	0902-50-082	0.062	2005	C		$0
DESCRIPTION:	REPLACE BRIDGE							$0
LIMITS FROM:	WILLINGHAM ST AT WEST BUFFAL0 CREEK			TO: IN CLEBURNE				$625,710
NBI NUMBERS:	021270B01600001						5/2005	$625,710
FORT WORTH	JOHNSON	CR	0902-50-084	0.148	2005	C		$0
DESCRIPTION:	REHABILITATE AND WIDEN BRIDGE APPROACHES							$0
LIMITS FROM:	CR 600 AT TRIB TO WALNUT CK IN PCT			TO: .				$446,814
NBI NUMBERS:	021270AA0521004						5/2005	$446,814
FORT WORTH	WISE	CR	0902-20-068	0.062	2005	C		$0
DESCRIPTION:	REPLACE BRIDGE AND APPROACHES							$0
LIMITS FROM:	CR 3381 AT SALT CREEK			TO: .				$440,395
NBI NUMBERS:	022490AA0368001						5/2005	$440,395
FORT WORTH	WISE	CR	0902-20-069	0.062	2005	C		$0
DESCRIPTION:	REPLACE BRIDGE AND APPROACHES							$0
LIMITS FROM:	CR 4270 AT WALNUT CREEK			TO: .				$357,050
NBI NUMBERS:	022490AA0290001						5/2005	$357,050
FORT WORTH	WISE	CR	0902-20-070	0.062	2005	C		$0
DESCRIPTION:	REPLACE BRIDGE							$0
LIMITS FROM:	CR 4380 AT TRIBUTARY OF WEST FORK O			TO: TRINITY				$227,937
NBI NUMBERS:	022490AA0291001						5/2005	$227,937
				FORT WORTH TOTAL:				$0
				5 PROJECTS				$0
								$2,097,906
								$2,097,906

DISTRICT	COUNTY	HWY NO	CONT-SECT-JOB	LENGTH MILES	SCHED DT	LEVEL OF AUTHORITY	OTHER CATEGORIES DATE OF LATEST EST	OTHER PARTICIPATION OTHER CAT FUNDS CATEGORY 6 FUNDS EST CONST COST
PARIS	GRAYSON	CR	0901-19-130	0.065	2005	C		$0
DESCRIPTION:	REPLACE BRIDGE AND APPROACHES							$0
LIMITS FROM:	AT TRIBUTARY OF MUSTANG CREEK			TO: CR 194-2				$202,832
NBI NUMBERS:	010920AA0194002						5/2005	$202,832
PARIS	GRAYSON	CR	0901-19-132	0.074	2005	C		$0
DESCRIPTION:	REPLACE BRIDGE & APPROACHES							$0
LIMITS FROM:	AT E. PRONG SISTER GROVE CREEK			TO: COUNTY ROAD 211				$197,709
NBI NUMBERS:	010920AA0211001						5/2005	$197,709
PARIS	GRAYSON	CR	0901-19-136	0.069	2005	C		$0
DESCRIPTION:	REPLACE BRIDGE AND APPROACHES							$0
LIMITS FROM:	AT RED BRANCH CREEK			TO: CR 853-2				$141,113
NBI NUMBERS:	010920AA0853002						5/2005	$141,113
PARIS	GRAYSON	CR	0901-19-137	0.066	2005	C		$0
DESCRIPTION:	REPLACE BRIDGE AND APPROACHES							$0
LIMITS FROM:	AT TRIBUTARY OF WALNUT CREEK			TO: CR 835-1				$104,491
NBI NUMBERS:	010920AA0835001						5/2005	$104,491
PARIS	GRAYSON	CR	0901-19-138	0.067	2005	C		$0
DESCRIPTION:	REPLACE BRIDGE AND APPROACHES							$0
LIMITS FROM:	CR 190-1			TO: AT HOG CREEK				$122,423
NBI NUMBERS:	010920AA0190001						5/2005	$122,423
				PARIS TOTAL:				$0
				5 PROJECTS				$0
								$768,568
								$768,568

DISTRICT	COUNTY	HWY NO	CONT-SECT-JOB	LENGTH MILES	SCHED DT	LEVEL OF AUTHORITY	OTHER CATEGORIES DATE OF LATEST EST	OTHER PARTICIPATION OTHER CAT FUNDS CATEGORY 6 FUNDS EST CONST COST
TYLER	VAN ZANDT	CR	0910-12-047	0.06	2005	C		$0
DESCRIPTION:	REPLACE BRIDGE AND APPROACHES							$0
LIMITS FROM:	CR 1222 AT KOONCE CREEK			TO: STR# AA0113-004				$282,803
NBI NUMBERS:102340AA0113004							4/2005	$282,803
TYLER	VAN ZANDT	CR	0910-12-049	0.063	2005	C		$0
DESCRIPTION:	REPLACE BRIDGE AND APPROACHES							$0
LIMITS FROM:	CR 2112 AT FLAT CREEK			TO: STR# AA01-03-002				$204,794
NBI NUMBERS:102340AA0103002							4/2005	$204,794
				TYLER TOTAL:				$0
				2 PROJECTS				$0
								$487,597
								$487,597

DISTRICT	COUNTY	HWY NO	CONT-SECT-JOB	LENGTH MILES	SCHED DT	LEVEL OF AUTHORITY	OTHER CATEGORIES DATE OF LATEST EST	OTHER PARTICIPATION OTHER CAT FUNDS CATEGORY 6 FUNDS EST CONST COST
WACO	MC LENNAN	CR	0909-22-123	0.1	2005	C		$0
DESCRIPTION:	REPLACE BRIDGE AND APPROACHES							$0
LIMITS FROM:	ON CR 484 @ ELM CREEK			TO:	(MAP #663)			$194,352
NBI NUMBERS:091610AA0484002							5/2005	$194,352
WACO	MC LENNAN	CR	0909-22-128	0.1	2005	C		$0
DESCRIPTION:	REPLACE BRIDGE AND APPROACHES							$0
LIMITS FROM:	ON CR 455 @ AQUILLA CR BRANCH			TO:	(MAP #576)			$180,867
NBI NUMBERS:091610AA0455001							5/2005	$180,867
				WACO TOTAL:				$0
				2 PROJECTS				$0
								$375,219
								$375,219

DISTRICT	COUNTY	HWY NO	CONT-SECT-JOB	LENGTH MILES	SCHED DT	LEVEL OF AUTHORITY	OTHER CATEGORIES DATE OF LATEST EST	OTHER PARTICIPATION OTHER CAT FUNDS CATEGORY 6 FUNDS EST CONST COST
YOAKUM	WHARTON	CR	0913-09-033	0.075	2005	C		$0
DESCRIPTION:	REPLACE BRIDGE AND APPROACHES							$0
LIMITS FROM:	AT WEST MUSTANG CREEK	CR 653		TO: (CR 367)		STR #AA06-53-001		$394,069
NBI NUMBERS:132410AA0653001							5/2005	$394,069
YOAKUM	WHARTON	CR	0913-09-034	0.084	2005	C		$0
DESCRIPTION:	REPLACE BRIDGE AND APPROACHES							$0
LIMITS FROM:	AT MOTT DRAW	CR 511		TO: (CR 382)		STR# AA05-11-003		$282,556
NBI NUMBERS:132410AA0511003							5/2005	$282,556
YOAKUM	WHARTON	CR	0913-09-035	0.12	2005	C		$0
DESCRIPTION:	REPLACE BRIDGE AND APPROACHES							$0
LIMITS FROM:	AT WEST BERNARD CREEK	CR 271		TO: (CR 213)		#AA0271001		$427,788
NBI NUMBERS:132410AA0271001							4/2005	$427,788
				YOAKUM TOTAL:				$0
				3 PROJECTS				$0
								$1,104,413
								$1,104,413
				STATE TOTAL				$0
				23 PROJECTS				$0
								$5,859,282
								$5,859,282

Texas
Department
of Transportation

2006

UNIFIED TRANSPORTATION PROGRAM

Statewide Preservation Program

EXHIBIT J

CATEGORY 6- RAILROAD GRADE SEPARATIONS
REMAINING TO LET IN FISCAL YEAR 05

Blank Page

DISTRICT	COUNTY	HWY NO	CONT-SECT-JOB	LENGTH MILES	SCHED DT	LEVEL OF AUTHORITY	OTHER CATEGORIES DATE OF LATEST EST	OTHER PARTICIPATION OTHER CAT FUNDS CATEGORY 6 FUNDS EST CONST COST
HOUSTON	FORT BEND	FM 1092	1257-01-034	1.055	2005	C		$0
DESCRIPTION:	CONSTRUCT FM 1092 MAIN LANES DEPRESSED WITH AT GRADE FRONTAGE ROADS							$0
LIMITS FROM:	0.39 MI NORTH OF WB US 90A			TO: 0.4 MI SOUTH OF US 90A				$15,907,358
NBI NUMBERS:120800GS743692U							6/2005	$15,907,358
				HOUSTON TOTAL:				$0
				1 PROJECTS				$0
								$15,907,358
								$15,907,358

DISTRICT	COUNTY	HWY NO	CONT-SECT-JOB	LENGTH MILES	SCHED DT	LEVEL OF AUTHORITY	OTHER CATEGORIES DATE OF LATEST EST	OTHER PARTICIPATION OTHER CAT FUNDS CATEGORY 6 FUNDS EST CONST COST
LAREDO	WEBB	FM 1472	2150-04-034	0.367	2005	C		$0
DESCRIPTION:	CONSTRUCTION OF RAILROAD GRADE SEPARATION STR & APPROACHES							$0
LIMITS FROM:	0.4 MI N OF IH 35 WEST FRONTAGE RD			TO: IH 35 W FRONTAGE RD (DOT #446697K)				$10,970,415
NBI NUMBERS:	222400GS446697K						5/2005	$10,970,415
				LAREDO TOTAL:				$0
				1 PROJECTS				$0
								$10,970,415
								$10,970,415
				STATE TOTAL				$0
				2 PROJECTS				$0
								$26,877,773
								$26,877,773