Texas
Department
of Transportation

DRAFT 2007

UNIFIED TRANSPORTATION PROGRAM

Statewide Preservation Program

Blank Page

Preface

On August 10, 2005, the President of the United States signed into law the Safe, Accountable, Flexible, Efficient Transportation Equity Act: A Legacy for Users (SAFETEA-LU). With guaranteed funding for highways, highway safety, and public transportation totaling $286 billion nationwide, SAFETEA-LU represents the largest surface transportation investment in our Nation's history. Funding Levels of this document were developed using SAFETEA-LU allocations.

Blank Page

Executive Summary

The Texas Transportation Commission (commission) and the Texas Department of Transportation (TxDOT) use the Unified Transportation Program (UTP) as TxDOT's ten-year plan to guide transportation project development and construction. To align with the budget strategies outlined in the 2005 – 2009 Strategic Plan, the department approves the UTP in two volumes:

- The Statewide Preservation Program (SPP)
- The Statewide Mobility Program (SMP)

The SPP encompasses funding strategies to maintain the existing transportation system and is part of the **Maintain It** budget strategy. It contains funding information on three highway construction programs:

- Category 1 - Preventive Maintenance and Rehabilitation
- Category 6 - Structures Replacement and Rehabilitation
- Category 8 – Safety

It also contains information on two highway maintenance-funding strategies and waterway and railroad preservation projects:

- Routine Maintenance
- Contracted Routine Maintenance
- Waterway Preservation projects
- Railroad Preservation projects

The proposed and existing programming amounts are contained on the funding distribution summary which follows. These programs and projects represent preservation efforts to maintain the existing transportation system and protect existing taxpayer investments.

Blank Page

MAINTAIN IT
Statewide Preservation Program Totals
FY 2007- 2010

	Summary					FY 2007 - 2010
DISTRICT	FY 2007	FY 2008	FY 2009	FY 2010	Total	Percentage
ABILENE	$87,073,352	$81,928,491	$73,224,486	$74,662,010	$316,888,339	2.805%
AMARILLO	$100,930,873	$113,092,137	$109,042,252	$105,240,333	$428,305,595	3.792%
ATLANTA	$119,064,445	$127,731,509	$91,173,609	$115,058,012	$453,027,574	4.011%
AUSTIN	$164,434,937	$195,078,495	$111,526,483	$120,580,446	$591,620,361	5.237%
BEAUMONT	$134,582,424	$161,393,499	$132,538,644	$99,915,601	$528,430,167	4.678%
BROWNWOOD	$42,752,351	$40,418,897	$42,775,787	$51,594,118	$177,541,153	1.572%
BRYAN	$94,607,580	$106,127,268	$100,691,570	$129,621,015	$431,047,432	3.816%
CHILDRESS	$47,247,886	$56,792,986	$49,350,570	$47,630,247	$201,021,688	1.780%
CORPUS CHRISTI	$75,448,064	$94,306,259	$138,717,668	$97,455,864	$405,927,856	3.594%
DALLAS	$254,039,438	$262,793,520	$263,977,478	$255,169,105	$1,035,979,541	9.171%
EL PASO	$60,784,507	$51,871,908	$61,160,401	$71,876,975	$245,693,791	2.175%
FORT WORTH	$212,572,437	$194,614,127	$173,873,289	$215,482,131	$796,541,984	7.052%
HOUSTON	$289,651,828	$315,373,622	$382,743,634	$260,140,099	$1,247,909,184	11.047%
LAREDO	$53,886,616	$83,290,945	$72,164,430	$68,415,894	$277,757,885	2.459%
LUBBOCK	$85,682,264	$90,529,722	$98,783,742	$115,693,183	$390,688,911	3.459%
LUFKIN	$106,280,776	$96,498,974	$115,459,130	$94,889,189	$413,128,070	3.657%
ODESSA	$52,632,574	$49,691,185	$54,065,725	$54,350,212	$210,739,696	1.866%
PARIS	$94,191,336	$93,056,316	$106,628,487	$105,107,470	$398,983,609	3.532%
PHARR	$70,627,233	$62,108,134	$84,392,652	$77,237,766	$294,365,785	2.606%
SAN ANGELO	$45,041,169	$47,350,904	$50,086,340	$46,272,404	$188,750,818	1.671%
SAN ANTONIO	$154,293,443	$145,837,139	$174,873,600	$177,722,204	$652,726,387	5.778%
TYLER	$97,760,854	$124,042,389	$111,928,873	$109,934,672	$443,666,789	3.928%
WACO	$96,398,160	$122,884,811	$113,941,413	$138,247,644	$471,472,027	4.174%
WICHITA FALLS	$64,777,630	$73,330,751	$101,274,322	$66,431,365	$305,814,068	2.707%
YOAKUM	$87,176,883	$106,331,469	$101,067,127	$93,355,316	$387,930,795	3.434%
TOTAL	$2,691,939,060	$2,896,475,456	$2,915,461,713	$2,792,083,274	$11,295,959,503	100.000%

MAINTAIN IT
Statewide Preservation Program Totals

	FY 2007									
	Category 1		Category 6		Category 8	Maintenance Budget[1]		Multimodal		FY 2007
DISTRICT	Prev. Maint.	Rehab.	Bridge	Railroad Grade Sep.	Safety	Routine Maint.	Contracted Maint.	Waterway[2]	Rail[2]	Total
ABILENE	$10,716,000	$21,257,000	$28,784,595	$0	$340,000	$18,145,884	$7,829,873	$0	$0	$87,073,352
AMARILLO	$12,838,000	$44,097,000	$11,513,400	$5,000,000	$803,700	$21,016,972	$5,661,801	$0	$0	$100,930,873
ATLANTA	$8,825,000	$20,338,000	$32,089,000	$0	$16,671,000	$17,688,598	$23,452,847	$0	$0	$119,064,445
AUSTIN	$12,770,000	$35,238,000	$63,585,395	$0	$5,065,700	$23,018,328	$24,757,514	$0	$0	$164,434,937
BEAUMONT	$8,323,000	$34,411,000	$41,962,430	$6,110,000	$856,500	$16,077,390	$26,572,104	$270,000	$0	$134,582,424
BROWNWOOD	$7,680,000	$13,255,000	$3,971,820	$0	$510,000	$12,295,697	$5,039,833	$0	$0	$42,752,351
BRYAN	$9,352,000	$31,886,000	$13,040,000	$0	$6,140,000	$19,223,191	$14,966,389	$0	$0	$94,607,580
CHILDRESS	$7,170,000	$13,128,000	$10,792,874	$0	$340,000	$11,287,284	$4,529,727	$0	$0	$47,247,886
CORPUS CHRISTI	$9,470,000	$31,414,000	$5,725,187	$0	$1,508,000	$19,268,144	$7,792,733	$270,000	$0	$75,448,064
DALLAS	$15,938,000	$110,419,000	$45,611,590	$0	$4,760,000	$33,456,839	$43,854,009	$0	$0	$254,039,438
EL PASO	$7,589,000	$26,601,000	$7,873,480	$0	$1,225,000	$11,087,626	$6,408,401	$0	$0	$60,784,507
FORT WORTH	$12,884,000	$53,201,000	$56,065,037	$20,425,560	$12,108,900	$27,670,585	$30,217,355	$0	$0	$212,572,437
HOUSTON	$16,377,000	$144,046,000	$37,199,000	$7,000,000	$5,100,000	$33,262,324	$46,397,503	$270,000	$0	$289,651,828
LAREDO	$6,659,000	$21,172,000	$3,428,000	$0	$800,000	$10,304,384	$11,523,233	$0	$0	$53,886,616
LUBBOCK	$15,433,000	$38,324,000	$0	$0	$510,000	$23,977,463	$7,437,800	$0	$0	$85,682,264
LUFKIN	$8,521,000	$21,817,000	$10,657,128	$1,630,000	$13,993,000	$22,364,124	$27,298,524	$0	$0	$106,280,776
ODESSA	$9,975,000	$23,703,000	$0	$0	$170,000	$14,408,672	$4,375,902	$0	$0	$52,632,574
PARIS	$9,632,000	$25,267,000	$12,334,910	$4,244,097	$680,000	$18,470,162	$23,563,167	$0	$0	$94,191,336
PHARR	$8,267,000	$21,705,000	$4,529,575	$6,000,000	$1,479,800	$16,394,835	$11,981,024	$270,000	$0	$70,627,233
SAN ANGELO	$9,162,000	$16,059,000	$1,114,340	$0	$170,000	$13,543,021	$4,992,808	$0	$0	$45,041,169
SAN ANTONIO	$14,988,000	$47,373,000	$17,600,429	$8,814,459	$2,210,000	$28,856,783	$34,450,772	$0	$0	$154,293,443
TYLER	$12,422,000	$25,295,000	$4,633,000	$2,214,000	$9,679,000	$24,118,781	$19,399,073	$0	$0	$97,760,854
WACO	$10,590,000	$29,199,000	$18,970,800	$0	$850,000	$20,680,433	$16,107,926	$0	$0	$96,398,160
WICHITA FALLS	$8,367,000	$19,535,000	$7,772,057	$2,704,000	$680,000	$16,799,992	$8,919,581	$0	$0	$64,777,630
YOAKUM	$11,052,000	$29,260,000	$11,232,000	$0	$510,000	$18,688,584	$16,164,299	$270,000	$0	$87,176,883
TOTAL	$265,000,000	$898,000,000	$450,486,047	$64,142,116	$87,160,600	$492,106,098	$433,694,199	$1,350,000	$0	$2,691,939,060
GRAND TOTAL	$2,691,939,060									

Note: [1] The Maintenance allocations included in this document are rough projections. Actual district allocations will be made prior to each fiscal year and will be based upon the most up to date data available at the time of distribution.

[2] Waterway and rail preservation project amounts are shown here for informational puposes only (see Exhibit G). The amounts distributed to the districts are approximate.

MAINTAIN IT
Statewide Preservation Program Totals

	FY 2008									
	Category 1		Category 6		Category 8	Maintenance Budget[1]		Multimodal		FY 2008
DISTRICT	Prev. Maint.	Rehab.	Bridge	Railroad Grade Sep.	Safety	Routine Maint.	Contracted Maint.	Waterway[2]	Rail[2]	Total
ABILENE	$9,597,000	$23,375,000	$18,312,461	$3,549,000	$340,000	$18,690,260	$8,064,770	$0	$0	$81,928,491
AMARILLO	$15,215,000	$48,089,000	$21,629,001	$0	$680,000	$21,647,481	$5,831,655	$0	$0	$113,092,137
ATLANTA	$8,718,000	$22,019,000	$40,397,820	$3,694,000	$10,527,000	$18,219,256	$24,156,433	$0	$0	$127,731,509
AUSTIN	$13,389,000	$35,164,000	$67,926,378	$28,200,000	$1,190,000	$23,708,878	$25,500,239	$0	$0	$195,078,495
BEAUMONT	$9,195,000	$38,646,000	$68,603,520	$0	$1,020,000	$16,559,712	$27,369,267	$0	$0	$161,393,499
BROWNWOOD	$8,009,000	$12,502,000	$1,542,300	$0	$510,000	$12,664,568	$5,191,028	$0	$0	$40,418,897
BRYAN	$9,411,000	$36,662,000	$3,649,000	$20,000,000	$1,190,000	$19,799,887	$15,415,381	$0	$0	$106,127,268
CHILDRESS	$8,655,000	$18,195,000	$8,811,464	$4,500,000	$340,000	$11,625,903	$4,665,619	$0	$0	$56,792,986
CORPUS CHRISTI	$10,821,000	$34,787,000	$19,635,555	$0	$1,190,000	$19,846,189	$8,026,515	$0	$0	$94,306,259
DALLAS	$16,059,000	$94,368,000	$53,087,346	$14,889,000	$4,760,000	$34,460,545	$45,169,629	$0	$0	$262,793,520
EL PASO	$6,683,000	$26,658,000	$0	$0	$510,000	$11,420,255	$6,600,653	$0	$0	$51,871,908
FORT WORTH	$12,281,000	$54,535,000	$64,133,549	$0	$4,040,000	$28,500,702	$31,123,876	$0	$0	$194,614,127
HOUSTON	$17,583,000	$112,698,000	$58,393,000	$39,550,000	$5,100,000	$34,260,194	$47,789,428	$0	$0	$315,373,622
LAREDO	$6,896,000	$26,889,000	$2,513,500	$24,000,000	$510,000	$10,613,515	$11,868,930	$0	$0	$83,290,945
LUBBOCK	$14,491,000	$43,171,000	$0	$0	$510,000	$24,696,787	$7,660,934	$0	$0	$90,529,722
LUFKIN	$8,906,000	$30,048,000	$4,902,447	$640,000	$850,000	$23,035,048	$28,117,479	$0	$0	$96,498,974
ODESSA	$8,273,000	$19,867,000	$2,033,074	$0	$170,000	$14,840,932	$4,507,179	$0	$0	$49,691,185
PARIS	$10,354,000	$31,498,000	$7,229,987	$0	$680,000	$19,024,267	$24,270,062	$0	$0	$93,056,316
PHARR	$8,134,000	$20,857,000	$3,040,000	$0	$850,000	$16,886,680	$12,340,454	$0	$0	$62,108,134
SAN ANGELO	$8,909,000	$19,180,000	$0	$0	$170,000	$13,949,311	$5,142,593	$0	$0	$47,350,904
SAN ANTONIO	$15,668,000	$50,632,000	$12,120,357	$0	$2,210,000	$29,722,487	$35,484,295	$0	$0	$145,837,139
TYLER	$16,990,000	$37,033,000	$7,686,000	$17,000,000	$510,000	$24,842,344	$19,981,045	$0	$0	$124,042,389
WACO	$10,411,000	$32,533,000	$26,874,300	$11,314,000	$3,860,500	$21,300,846	$16,591,164	$0	$0	$122,884,811
WICHITA FALLS	$8,550,000	$25,947,000	$7,961,981	$3,700,610	$680,000	$17,303,992	$9,187,168	$0	$0	$73,330,751
YOAKUM	$11,802,000	$30,456,000	$27,665,000	$0	$510,000	$19,249,242	$16,649,228	$0	$0	$106,331,469
TOTAL	$275,000,000	$925,809,000	$528,148,040	$171,036,610	$42,907,500	$506,869,281	$446,705,025	$0	$0	$2,896,475,456
GRAND TOTAL	$2,896,475,456									

Note: [1] The Maintenance allocations included in this document are rough projections. Actual district allocations will be made prior to each fiscal year and will be based upon the most up to date data available at the time of distribution.

[2] Waterway and rail preservation project amounts are shown here for informational puposes only (see Exhibit G). The amounts distributed to the districts are approximate.

MAINTAIN IT
Statewide Preservation Program Totals

	FY 2009									
	Category 1		Category 6		Category 8	Maintenance Budget[1]		Multimodal		FY 2009
DISTRICT	Prev. Maint.	Rehab.	Bridge	Railroad Grade Sep.	Safety	Routine Maint.	Contracted Maint.	Waterway[2]	Rail[2]	Total
ABILENE	$10,397,598	$30,312,064	$4,107,142	$0	$850,000	$19,250,968	$8,306,713	$0	$0	$73,224,486
AMARILLO	$15,945,979	$45,918,757	$5,804,005	$12,000,000	$1,070,000	$22,296,906	$6,006,605	$0	$0	$109,042,252
ATLANTA	$10,024,442	$25,845,207	$9,777,000	$0	$1,880,000	$18,765,833	$24,881,126	$0	$0	$91,173,609
AUSTIN	$15,159,667	$38,382,225	$5,419,200	$0	$1,880,000	$24,420,144	$26,265,246	$0	$0	$111,526,483
BEAUMONT	$9,072,056	$35,456,740	$19,581,000	$21,572,000	$1,610,000	$17,056,503	$28,190,345	$0	$0	$132,538,644
BROWNWOOD	$8,725,374	$12,380,099	$2,209,050	$0	$1,070,000	$13,044,505	$5,346,759	$0	$0	$42,775,787
BRYAN	$10,136,994	$40,043,850	$12,896,000	$0	$1,343,000	$20,393,883	$15,877,842	$0	$0	$100,691,570
CHILDRESS	$8,131,456	$17,389,942	$6,198,904	$0	$850,000	$11,974,680	$4,805,588	$0	$0	$49,350,570
CORPUS CHRISTI	$12,594,829	$46,026,026	$37,846,929	$11,661,000	$1,880,000	$20,441,574	$8,267,311	$0	$0	$138,717,668
DALLAS	$16,847,292	$108,068,017	$43,679,090	$5,844,000	$7,520,000	$35,494,361	$46,524,718	$0	$0	$263,977,478
EL PASO	$7,499,580	$32,186,806	$1,842,480	$0	$1,070,000	$11,762,863	$6,798,672	$0	$0	$61,160,401
FORT WORTH	$13,596,986	$55,749,041	$36,773,947	$0	$6,340,000	$29,355,723	$32,057,592	$0	$0	$173,873,289
HOUSTON	$18,684,906	$122,081,217	$82,709,000	$41,500,000	$33,257,400	$35,288,000	$49,223,111	$0	$0	$382,743,634
LAREDO	$7,621,212	$32,113,460	$702,840	$7,500,000	$1,070,000	$10,931,921	$12,224,997	$0	$0	$72,164,430
LUBBOCK	$15,389,552	$48,647,228	$568,509	$0	$850,000	$25,437,691	$7,890,763	$0	$0	$98,783,742
LUFKIN	$10,466,287	$26,645,492	$8,287,248	$16,030,000	$1,343,000	$23,726,099	$28,961,004	$0	$0	$115,459,130
ODESSA	$9,679,674	$23,917,497	$0	$0	$540,000	$15,286,160	$4,642,395	$0	$0	$54,065,725
PARIS	$11,065,750	$33,607,378	$16,292,200	$0	$1,070,000	$19,594,995	$24,998,164	$0	$0	$106,628,487
PHARR	$8,683,009	$24,112,695	$14,110,000	$6,000,000	$1,383,000	$17,393,280	$12,710,668	$0	$0	$84,392,652
SAN ANGELO	$9,339,381	$17,592,297	$2,950,000	$0	$540,000	$14,367,791	$5,296,870	$0	$0	$50,086,340
SAN ANTONIO	$16,436,155	$70,504,459	$17,010,000	$0	$3,760,000	$30,614,162	$36,548,824	$0	$0	$174,873,600
TYLER	$19,477,978	$39,881,804	$4,601,000	$0	$1,800,000	$25,587,614	$20,580,477	$0	$0	$111,928,873
WACO	$11,637,375	$35,764,267	$25,868,000	$0	$1,643,000	$21,939,872	$17,088,899	$0	$0	$113,941,413
WICHITA FALLS	$9,651,755	$24,061,438	$29,270,942	$9,934,292	$1,070,000	$17,823,112	$9,462,783	$0	$0	$101,274,322
YOAKUM	$13,734,711	$33,311,992	$16,195,000	$0	$850,000	$19,826,719	$17,148,704	$0	$0	$101,067,127
TOTAL	$300,000,000	$1,020,000,000	$404,699,486	$132,041,292	$76,539,400	$522,075,360	$460,106,175	$0	$0	$2,915,461,713
GRAND TOTAL	$2,915,461,713									

Note: [1] The Maintenance allocations included in this document are rough projections. Actual district allocations will be made prior to each fiscal year and will be based upon the most up to date data available at the time of distribution.

[2] Waterway and rail preservation project amounts are shown here for informational puposes only (see Exhibit G). The amounts distributed to the districts are approximate.

MAINTAIN IT
Statewide Preservation Program Totals

	FY 2010									
	Category 1		Category 6		Category 8	Maintenance Budget[1]		Multimodal		FY 2010
DISTRICT	Prev. Maint.	Rehab.	Bridge	Railroad Grade Sep.	Safety	Routine Maint.	Contracted Maint.	Waterway[2]	Rail[2]	Total
ABILENE	$10,581,000	$32,598,000	$2,558,874	$0	$540,000	$19,828,305	$8,555,831	$0	$0	$74,662,010
AMARILLO	$15,382,000	$44,976,000	$2,050,000	$13,000,000	$680,000	$22,965,590	$6,186,743	$0	$0	$105,240,333
ATLANTA	$8,975,000	$24,508,000	$35,429,080	$0	$1,190,000	$19,328,621	$25,627,311	$0	$0	$115,058,012
AUSTIN	$15,558,000	$40,174,000	$4,643,000	$6,500,000	$1,500,000	$25,152,505	$27,052,941	$0	$0	$120,580,446
BEAUMONT	$8,988,000	$40,303,000	$3,170,800	$0	$850,000	$17,568,028	$29,035,773	$0	$0	$99,915,601
BROWNWOOD	$9,371,000	$14,232,000	$2,098,300	$6,100,000	$850,000	$13,435,710	$5,507,108	$0	$0	$51,594,118
BRYAN	$9,971,000	$38,742,000	$20,498,500	$22,200,000	$850,000	$21,005,496	$16,354,019	$0	$0	$129,621,015
CHILDRESS	$8,049,000	$17,270,000	$4,487,739	$0	$540,000	$12,333,801	$4,949,707	$0	$0	$47,630,247
CORPUS CHRISTI	$11,529,000	$55,167,000	$0	$0	$1,190,000	$21,054,617	$8,515,247	$0	$0	$97,455,864
DALLAS	$16,396,000	$104,930,000	$42,861,274	$1,143,000	$5,360,000	$36,558,837	$47,919,994	$0	$0	$255,169,105
EL PASO	$7,802,000	$34,683,000	$3,040,420	$6,723,360	$510,000	$12,115,631	$7,002,565	$0	$0	$71,876,975
FORT WORTH	$14,082,000	$61,449,000	$59,363,030	$13,133,000	$4,200,000	$30,236,102	$33,018,999	$0	$0	$215,482,131
HOUSTON	$18,832,000	$111,380,000	$37,282,500	$0	$5,600,000	$36,346,287	$50,699,312	$0	$0	$260,140,099
LAREDO	$8,104,000	$31,656,000	$3,954,500	$0	$850,000	$11,259,769	$12,591,625	$0	$0	$68,415,894
LUBBOCK	$14,899,000	$48,653,000	$124,133	$17,179,076	$510,000	$26,200,567	$8,127,406	$0	$0	$115,693,183
LUFKIN	$10,140,000	$23,775,000	$5,517,000	$0	$1,190,000	$24,437,645	$29,829,544	$0	$0	$94,889,189
ODESSA	$9,187,000	$24,297,000	$0	$0	$340,000	$15,744,592	$4,781,620	$0	$0	$54,350,212
PARIS	$11,751,000	$31,208,000	$15,537,963	$0	$680,000	$20,182,649	$25,747,859	$0	$0	$105,107,470
PHARR	$9,787,000	$28,044,000	$2,210,000	$5,000,000	$1,190,000	$17,914,904	$13,091,861	$0	$0	$77,237,766
SAN ANGELO	$9,241,000	$16,437,000	$0	$0	$340,000	$14,798,681	$5,455,724	$0	$0	$46,272,404
SAN ANTONIO	$18,802,000	$74,403,000	$1,230,000	$11,900,000	$2,210,000	$31,532,280	$37,644,923	$0	$0	$177,722,204
TYLER	$17,677,000	$34,781,000	$9,074,000	$0	$850,000	$26,354,987	$21,197,685	$0	$0	$109,934,672
WACO	$12,171,000	$35,231,000	$49,456,400	$0	$1,190,000	$22,597,849	$17,601,395	$0	$0	$138,247,644
WICHITA FALLS	$9,386,000	$22,467,000	$1,281,586	$4,002,580	$1,190,000	$18,357,627	$9,746,572	$0	$0	$66,431,365
YOAKUM	$13,339,000	$33,636,000	$7,696,000	$0	$600,000	$20,421,322	$17,662,994	$0	$0	$93,355,316
TOTAL	$300,000,000	$1,025,000,000	$313,565,099	$106,881,016	$35,000,000	$537,732,400	$473,904,760	$0	$0	$2,792,083,274
GRAND TOTAL	$2,792,083,274									

Note: [1] The Maintenance allocations included in this document are rough projections. Actual district allocations will be made prior to each fiscal year and will be based upon the most up to date data available at the time of distribution.

[2] Waterway and rail preservation project amounts are shown here for informational puposes only (see Exhibit G). The amounts distributed to the districts are approximate.

Blank Page

INTRODUCTION

Planning for the Future

In August 2001, Texas Transportation Commission Chairman, John W. Johnson, published a report to Governor Rick Perry, the members of the Texas Legislature and all Texans, entitled "**Texas Transportation Partnerships**". That report established five objectives and corresponding goals to assist the department in building a new vision for Texas transportation and its infrastructure.

These objectives and goals are:



Objective: Reliable mobility
Goal: Ensure that people and goods move efficiently.

Objective: Improved safety
Goal: Reduce roadway fatalities.

Objective: Responsible systems preservation
Goal: Maintain and improve existing roads and bridges.

Objective: Streamlined project delivery
Goal: Complete projects faster.

Objective: Economic vitality
Goal: Attract and retain businesses and industry.

Upon these objectives, the **2005 – 2009 Strategic Plan** was developed. In an effort to streamline agency processes and make them easily understood by the public, simplified budget strategies, including outputs and efficiency measures, were proposed to the Legislative Budget Board.

These strategies include:

- **Plan It**
- **Build It**
- **Maintain It**
- **Use It**
- **Manage It**

Planning for the Future (continued)

The transportation programs should provide the structure to achieve many of the objectives, goals and output measures brought forward in the Texas Transportation Partnerships report and the Strategic Plan.

Projects selected in the transportation programs will be evaluated according to their ability to:

- reduce congestion
- improve safety
- expand economic opportunity
- improve air quality
- increase the value of transportation assets

Projects will also be assessed on their impacts to:

- addressing local, regional or statewide transportation issues
- providing a short-term, mid-term or long-term solution

What is the Unified Transportation Program (UTP)?

The Texas Transportation Commission (commission) and the Texas Department of Transportation (TxDOT) use the Unified Transportation Program (UTP) as TxDOT's ten-year plan to guide transportation project development and construction.

To align with the budget strategies outlined in the **2005 – 2009 Strategic Plan**, the department approves the UTP in two volumes:

- The Statewide Preservation Program (SPP)
- The Statewide Mobility Program (SMP)

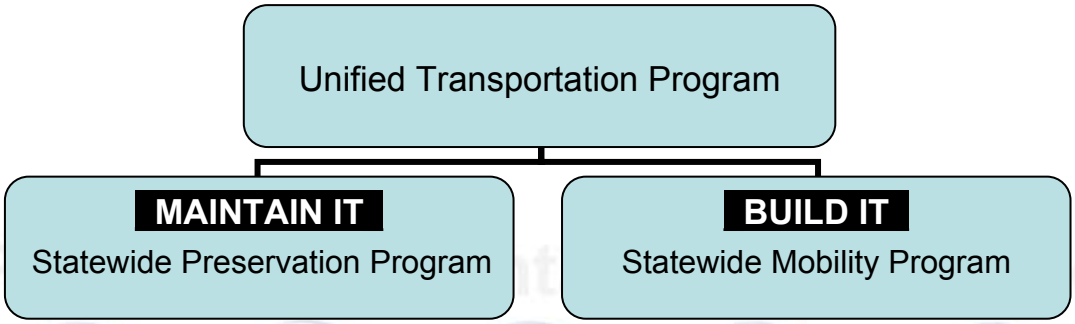

Why is the Unified Transportation Program (UTP) published?

Federal transportation legislation, such as the Safe, Accountable, Flexible, Efficient Transportation Equity Act – A Legacy for Users (SAFETEA-LU) and its predecessors, the Transportation Equity Act for the 21st Century (TEA-21) and the Intermodal Surface Transportation Efficiency Act (ISTEA) of 1991, specified the transportation systems on which certain federal funds can be used and defined the role of the Metropolitan Planning Organizations (MPO) in the planning and development of projects. This Federal transportation legislation requires each designated MPO to develop a Transportation Improvement Program (TIP) and the state to compile a Statewide Transportation Improvement Program (STIP) as a condition of securing federal funds for transportation projects. The projects listed in the STIP, when approved by the Federal Highway Administration (FHWA) and the Federal Transit Administration, are the only transportation projects that can utilize federal funds.

Therefore, the UTP, a ten-year financial plan, and the STIP, a three-year financial plan, are used as the backbone for project development on Texas' intermodal transportation network. The UTP is the commission's mechanism to authorize project development.

MAINTAIN IT

Statewide Preservation Program (SPP)

This document encompasses funding strategies to maintain the existing transportation system and is part of the **Maintain It** budget strategy. It contains information on three highway construction programs:

- Category 1- Preventive Maintenance and Rehabilitation
- Category 6- Structures Replacement and Rehabilitation
- Category 8- Safety

It also contains information on two highway maintenance-funding strategies and waterway and railroad preservation projects:

- Routine Maintenance
- Contracted Routine Maintenance
- Waterway and Rail Preservation projects

These programs and projects represent preservation efforts to maintain the existing transportation system and protect existing taxpayer investments.

BUILD IT

Statewide Mobility Program (SMP)

This document will contain information regarding the **Build It** budget strategy and contains the following construction categories:

- Category 2 – Metropolitan Area (TMA) Corridor Projects
- Category 3 – Urban Area (Non-TMA) Corridor Projects
- Category 4 – Statewide Connectivity Corridor Projects
- Category 5 – Congestion Mitigation and Air Quality Improvement
- Category 7 – Metropolitan Mobility and Rehabilitation
- Category 9 – Transportation Enhancements
- Category 10 – Supplemental Transportation Projects
- Category 11 – District Discretionary
- Category 12 – Strategic Priority

The SMP also contains information regarding the Aviation Capital Improvement Program and the Public Transportation Program.

What are the contents of the SPP and SMP?

The SPP and SMP contain:

- Executive Summary
- Introduction
- Listing of requirements for the use of transportation funds along with the commission's policies
- Summary of highway construction allocation program amounts
- Listings of project-specific highway construction projects the commission has approved for construction or development
- Highway maintenance funding distributions (SPP)
- Waterway and railroad preservation projects (SPP)
- Aviation Capital Improvement Program (SMP)
- Public Transportation Programs (SMP)

What is the difference in project-specific and allocation programs?

Allocation Programs- The allocation program is a fund management tool. The commission has delegated the responsibility for selecting projects and funds management to the TxDOT districts and divisions. TxDOT manages most highway construction programs through allocations. Projects can be selected, developed, and let to contract with each project's cost debited to the allocated funds available for that program. Most allocation programs consist of projects requiring relatively short development times and are intended to preserve the existing highway system. The allocation program process of developing projects allows TxDOT (both the districts and divisions) the flexibility to respond to modifications requested by the MPO and others without going back to the commission for every project change or cancellation, as long as the total allocation for that program is not exceeded.

Project-Specific Programs- The projects in these programs are listed in the UTP. The highway construction programs managed by TxDOT as project specific are major projects to improve mobility or safety. These major projects are usually associated with longer development periods, higher construction costs and statewide competition for funds.

What does the Level of Authority mean?

Programming and Funding- An important factor in the project development and selection process is the amount of funds available to construct projects. In order for TxDOT's project development process to maintain its efficiency, projects must be selected years in advance of their actual funding and construction. A project must pass through many development steps including: researching proposed routes; studying environmental impacts; performing engineering surveys; holding public hearings; signing agreements with the counties or cities (if needed to fulfill state or federal requirements); acquiring right-of-way; producing construction plans; and awarding construction contracts.

The actions listed above, and countless others, must occur in sequence to bring a project from an idea to a reality. Therefore, a project must be programmed years in advance of the actual construction, to ensure that all development steps are completed at the appropriate time.

The steps required in project development have been organized into three levels of development authority listed below. The commission uses these levels of authority to authorize district resource expenditures to complete the development actions included in each level. A chart depicting the levels of authority, including approximate times allowed for each level, is located on page 7 of this section.

PLAN - Projects with this level of authority are in the initial stages of development. This development authority is reserved for mobility or other high capital cost projects where the route studies, environmental impact studies, and right of way determination can take a substantial amount of time. PLAN status authorizes the TxDOT districts to complete the necessary right of way determination including drafting the right of way map, studying routes, performing environmental impact studies, and holding public hearings. Projects with PLAN status are not listed in the UTP because their construction is planned beyond the ten years contained in the UTP.

DEVELOP - This level of authority authorizes the TxDOT districts to prepare the construction plans and acquire the necessary right of way. Districts should substantially complete project construction plans (geometric, structural, hydraulic and pavement design) and required right-of-way acquisition prior to moving to CONSTRUCT authority. The amount of projects in DEVELOP is constrained to **seven** years of anticipated future funding.

CONSTRUCT - This status authorizes the TxDOT district to complete the construction plans, perform the utility adjustments, and award a construction contract for the project in the scheduled Fiscal Year.

THE PROJECT DEVELOPMENT & PLANNING PROCESS

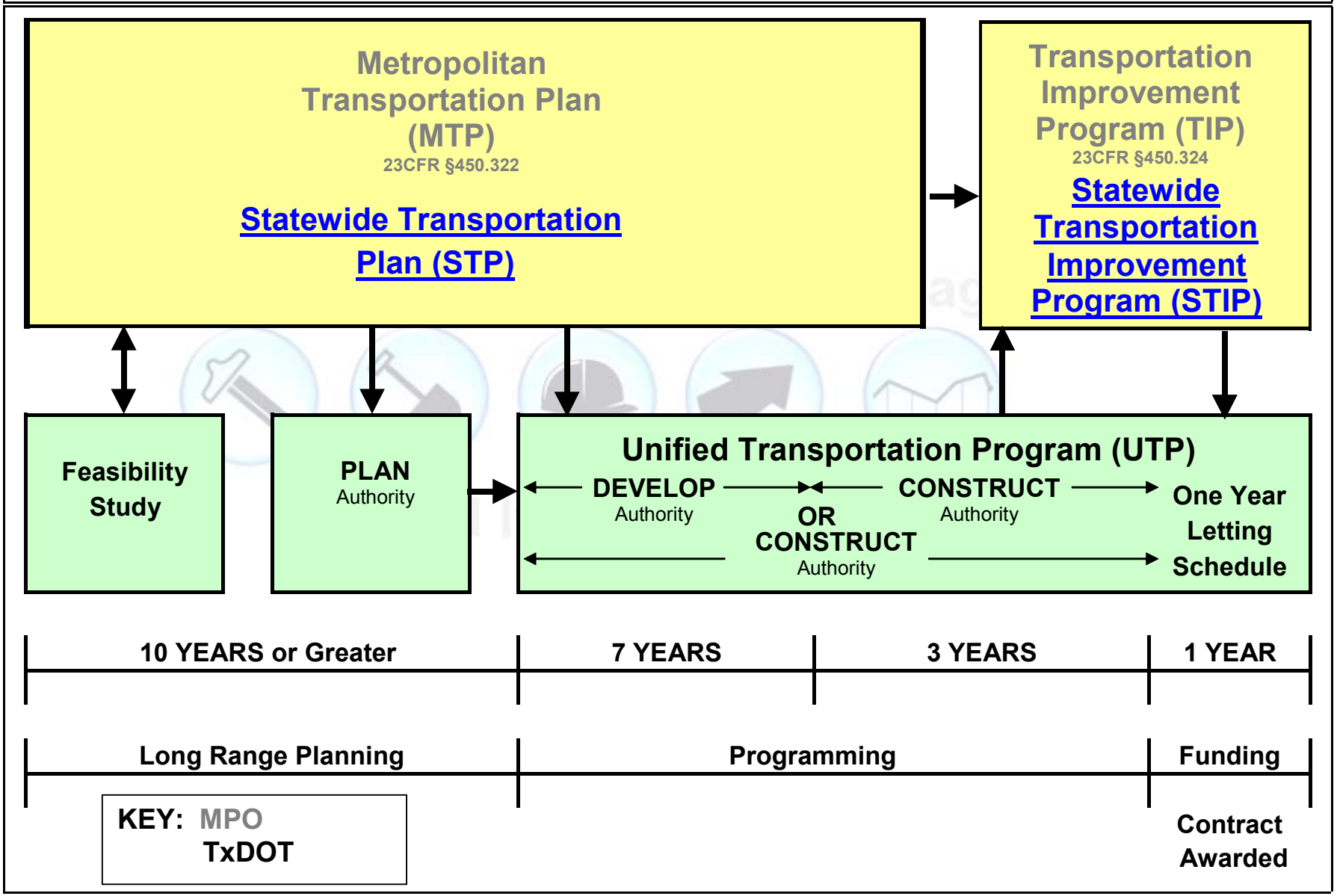

Blank Page

SUMMARY OF CATEGORIES

2007 STATEWIDE PRESERVATION PROGRAM (SPP)

MAINTAIN IT

CATEGORY NUMBER AND NAME	PROGRAMMING AUTHORITY	USUAL FUNDING	ALLOCATION PROGRAM (Yes/No) RESPONSIBLE ENTITY	RANKING INDEX OR ALLOCATION FORMULA	BRIEF SUMMARY, RESTRICTIONS, ETC.
1 Preventive Maintenance and Rehabilitation	Commission allocation by formula. **Allocation program** to districts. Projects selected by districts.	Federal 90% State 10% or Federal 80% State 20% or 100% State	Yes, Districts	**Preventive Maintenance** [1] 53% On-System lane miles 40% Lane miles of pavement distress scores between 70-89 5% Vehicle miles traveled per lane mile 2% Square footage of On-System Span Bridge Deck Area **Rehabilitation**[1] 15% Interstate Equivalent Single Axle Loads 10% Non-Interstate National Highway System (NHS) Equivalent Single Axle Loads 5% Non-NHS Equivalent Single Axle Loads 15% On-System lane miles 5% On-System vehicle miles traveled 35% Lane miles of pavement distress scores less than 60 5% Lane miles of pavement ride scores less than 2.0 5% Area of bridge deck with Sufficiency Rating between 50 and 80 3% Centerline miles of 2 lane highways with average daily traffic (ADT) greater than 400 and pavement width less than 22 feet 2% Centerline miles of operational Intelligent Transportation System (ITS)	Preventive maintenance and rehabilitation of the existing state highway system. The rehabilitation funds may be used for rehabilitation of the Interstate Highway System main lanes, frontage roads, structures, signs, pavement markings, striping, etc. The Transportation Planning and Programming Division may approve the use of rehabilitation funds for the construction of interchanges and high occupancy vehicle (HOV) lanes on the Interstate Highway System. Rehabilitation funds may not be used for the construction of new single occupancy vehicle (SOV) lanes.

Note: [1] A collaborative work group composed of transportation professionals from the Association of Texas Metropolitan Planning Organizations, the Texas Transportation Institute, the Texas Department of Transportation (TxDOT), county judges and Regional Planning Councils, recommended this formula to the Texas Transportation Commission (commission). The work group recommended averaging 3-years of pavement distress and ride scores. The commission has chosen to use the latest (1-year) of data, in order to make funding distribution decisions based on the most up-to-date information.

Texas Department of Transportation
TRANSPORTATION PLANNING AND PROGRAMMING DIVISION
JANUARY 2006

SUMMARY OF CATEGORIES

2007 STATEWIDE PRESERVATION PROGRAM (SPP)

MAINTAIN IT

CATEGORY NUMBER AND NAME	PROGRAMMING AUTHORITY	USUAL FUNDING	ALLOCATION PROGRAM (Yes/No) RESPONSIBLE ENTITY	RANKING INDEX OR ALLOCATION FORMULA	BRIEF SUMMARY, RESTRICTIONS, ETC.
6 Structures - Federal Highway Bridge Replacement and Rehabilitation Program (HBRRP)	Commission approval. **Project-specific** - HBRRP projects are selected statewide based on a prioritized condition of eligible bridges selection method (Prioritization Ranking and Texas Eligible Bridge Selection System Score (TEBSS)) by the Bridge Division.	Federal 90% State 10% or Federal 80% State 20% or Federal 80% State 10% Local 10%	No, Commission	Prioritization Ranking and Texas Eligible Bridge Selection System Score (TEBSS)	Replaces or rehabilitates eligible bridges on and off the state highway system (functionally obsolete or structurally deficient).
6 Structures - Federal Railroad Grade Separation Program (RGS)	Commission approval. **Project-specific** - RGS projects are selected statewide based on a Cost-benefit Index for at-grade railroad crossing elimination projects and a Prioritization Ranking for railroad underpass replacement or rehabilitation projects by the Bridge Division.	Federal 80% State 20%	No, Commission	Cost-benefit Index that utilizes vehicle and train traffic, accident rates, casualty costs, and personnel and equipment delay costs for selecting at-grade railroad crossing elimination projects. Prioritization Ranking that utilizes vertical clearance and roadway characteristics for selecting replacement or rehabilitation of railroad underpass projects	Eliminates at-grade highway-railroad crossings through the construction of highway overpasses or railroad underpasses, and rehabilitates or replaces deficient railroad underpasses on the state highway system.
8 Safety - Federal Highway Safety Improvement Program	Commission allocation. Statewide **allocation program**. Selected statewide by federally mandated safety indices.	Federal 90% State 10% or 100% State	Yes, Traffic Operations Division	Safety Improvement Index (SII)	Safety related projects - on and off state highway system. Projects are evaluated using three years of crash data, and ranked by Safety Improvement Index. Previously named the Federal Hazard Elimination Program.

Texas Department of Transportation
TRANSPORTATION PLANNING AND PROGRAMMING DIVISION
JANUARY 2006

SUMMARY OF CATEGORIES

2007 STATEWIDE PRESERVATION PROGRAM (SPP)

MAINTAIN IT

CATEGORY NUMBER AND NAME	PROGRAMMING AUTHORITY	USUAL FUNDING	ALLOCATION PROGRAM (Yes/No) RESPONSIBLE ENTITY	RANKING INDEX OR ALLOCATION FORMULA	BRIEF SUMMARY, RESTRICTIONS, ETC.
8 Safety – Federal Railway - Highway Crossing Program	Commission allocation. Statewide **allocation program**. Selected statewide by prioritized listing.	Federal 90% State 10%	Yes, Traffic Operations Division	Railroad Crossing Index	Installation of automatic railroad warning devices at railroad crossings on and off state highway system, selected from statewide inventory list which is prioritized by index (# of trains per day, train speed, ADT, school buses per day, type of existing warning device, train-involved crashes within prior five years, etc.) Provide incentive payments to local governments for closing crossings. Also improve signal preemption and coordination of train control signals.
8 Safety – Safety Bond Program	Commission allocation. Statewide **allocation program**. Selected statewide.	100% State	Yes, Traffic Operations Division	Safety Improvement Index (SII) and roadway safety characteristics	Allocations for the safety bond program are approved by the commission, with the program managed as an allocation program on a statewide basis.
8 Safety – Federal Safe Routes to School Program	Commission selection and approval. Project-specific – approved by separate Minute Order.	100% Federal	No, Commission	TxDOT staff evaluates for eligibility. The TxDOT Safe Routes to School Committee and/or an advisory committee appointed by the TTC make recommendations.	Safety related projects – on and off state highway system. Program designed to enable and encourage primary and secondary school children to walk and bicycle to school. Both infrastructure-related and behavioral projects allowed.
8 Safety – Federal High Risk Rural Roads	Commission allocation. Statewide **allocation program**. Selected statewide by federally mandated safety indices.	Federal 90% State 10%	Yes, Traffic Operations Division	Safety Improvement Index (SII)	Safety related construction and operational improvements on high risk rural roads. High risk rural roads are roadways functionally classified as rural major or minor collectors or rural local roads with a fatal and incapacitating injury crash rate above the statewide average for these functional classes of roadways; or likely to experience an increase in traffic volumes that leads to a crash rate in excess of the average statewide rate.

Texas Department of Transportation
TRANSPORTATION PLANNING AND PROGRAMMING DIVISION
JANUARY 2006

SUMMARY OF CATEGORIES

2007 STATEWIDE MOBILITY PROGRAM (SMP)

BUILD IT

CATEGORY NUMBER AND NAME	PROGRAMMING AUTHORITY	USUAL FUNDING	ALLOCATION PROGRAM (Yes/No) RESPONSIBLE ENTITY	RANKING INDEX OR ALLOCATION FORMULA	BRIEF SUMMARY, RESTRICTIONS, ETC.
2 Metropolitan Area (TMA) Corridor Projects	Commission approval. **Project-specific** – corridors selected by Metropolitan Planning Organizations (MPOs). Projects are recommended by districts based on corridors that are selected by MPOs through the Metropolitan Transportation Plan process.	Federal 80% State 20% or 100% State	No, Commission	Funding Target Formula 32.63 % Total vehicle miles traveled (on and off the state highway system) 22.35 % Population 17.04 % Lane miles (on system) 14.22 % Vehicle miles traveled (trucks only) 7.04 % Percentage of population below the federal poverty level 6.72 % Fatal and incapacitating[1] crashes	Mobility and added capacity projects on major state highway system corridors which serve the mobility needs of a Transportation Management Area (TMA). A TMA is a metropolitan planning area with a population of 200,000 or greater and is represented by a Metropolitan Planning Organization (MPO).
3 Urban Area (Non-TMA) Corridor Projects	Commission approval. **Project-specific** – corridors selected by Metropolitan Planning Organizations (MPOs). Projects are recommended by districts based on corridors that are selected by MPOs through the Metropolitan Transportation Plan process.	Federal 80% State 20% or 100% State	No, Commission	Funding Target Formula 22% Total vehicle miles traveled (on and off the state highway system) 26% Population 11% Lane miles (on system) 6% Centerline miles (on system) 15% Vehicle miles traveled (trucks only) 9% Percentage of population below the federal poverty level 11% Fatal and incapacitating[1] crashes	Mobility and added capacity projects on major state highway system corridors which serve the mobility needs of the Urban Areas (Non-TMA) MPOs.
4 Statewide Connectivity Corridor Projects	Commission approval. **Project-specific** – corridors selected statewide. Projects scheduled by consensus of districts.	Federal 80% State 20% or 100% State	No, Commission	Selections based on engineering analysis of projects on three corridor types: **Mobility Corridors**- based on congestion. **Connectivity Corridors**- 2-lane roadways requiring upgrade to 4-lane divided. **Strategic Corridors**- strategic corridor additions to the state highway network. An example would be Ports-to-Plains.	Mobility and added capacity projects on major state highway system corridors which serve the mobility needs of statewide connectivity between urban areas and corridors which serve mobility needs throughout the state. Composed of a highway connectivity network which includes: • the Texas Trunk System • the National Highway System (NHS) • and connections from Texas Trunk System or NHS to major ports on international borders or Texas water ports

Note: [1] An incapacitating crash is one with severe injuries which would prevent the injured from a continuation of normal activities.

Texas Department of Transportation
TRANSPORTATION PLANNING AND PROGRAMMING DIVISION
JANUARY 2006

SUMMARY OF CATEGORIES

2007 STATEWIDE MOBILITY PROGRAM (SMP)

BUILD IT

CATEGORY NUMBER AND NAME	PROGRAMMING AUTHORITY	USUAL FUNDING	ALLOCATION PROGRAM (Yes/No) RESPONSIBLE ENTITY	RANKING INDEX OR ALLOCATION FORMULA	BRIEF SUMMARY, RESTRICTIONS, ETC.
5 Congestion Mitigation and Air Quality Improvement	Commission allocation. Allocation based on percent of population in non-attainment areas. **Allocation program** to districts. Projects selected by MPO in consultation with TxDOT and Texas Commission on Environmental Quality.	Federal 80% State 20% or Federal 80% Local 20%	Yes, Districts	Non-attainment area population weighted by air quality severity	Addresses attainment of national ambient air quality standard in the non-attainment areas (currently Dallas-Fort Worth, Houston, Beaumont and El Paso). Funds cannot be used to add capacity for single occupancy vehicles.
7 Metropolitan Mobility/ Rehabilitation	Commission allocation. Allocation based on population. **Allocation program** to districts. Projects selected by MPO in consultation with TxDOT.	Federal 80% State 20% or Federal 80% Local 20% or 100% State	Yes, Districts	Population (2000 Census)	Transportation needs within the Transportation Management Areas (TMAs). Projects selected by the Metropolitan Planning Organizations (MPOs).
9 Transportation Enhancements	Commission selection and approval. **Project-Specific** – approved by separate Minute Order.	Federal 80% State 20% or Federal 80% Local 20%	No, Commission	TxDOT staff and FHWA evaluate for eligibility, TEPEC (Transportation Enhancement Program Evaluation Committee) make recommendations to TTC.	Projects above and beyond what is normally expected for standard TxDOT roadway activities - twelve general categories as outlined in SAFETEA-LU. Projects recommended by local government entities, reviewed and recommended by TxDOT and committee, selected by Texas Transportation Commission as outlined in 43 TAC §11.204(c).
9 Transportation Enhancements Safety Rest Area Program	Commission allocation. Statewide **allocation program**. Selected statewide by the Maintenance Division.	Federal 80% State 20%	Yes, Maintenance Division	Selection criteria includes: travel corridors, appropriate size and spacing of rest areas, customer desired features, and operational functions.	Funds to be used to renovate, build, and relocate safety rest areas along the state highway system. Small amount of program funds used for Safety Rest Area repairs. Other federal-aid or state funds may be used for non-qualifying repair activities.

SUMMARY OF CATEGORIES

2007 STATEWIDE MOBILITY PROGRAM (SMP)

BUILD IT

CATEGORY NUMBER AND NAME	PROGRAMMING AUTHORITY	USUAL FUNDING	ALLOCATION PROGRAM (Yes/No) RESPONSIBLE ENTITY	RANKING INDEX OR ALLOCATION FORMULA	BRIEF SUMMARY, RESTRICTIONS, ETC.
10 Supplemental Transportation Projects – Construction Landscape Programs	Commission allocation by formula. Allocation program to districts. Projects selected by districts.	State 100%	Yes, Design Division	75% Vehicle miles traveled on freeways and expressways 25% Lane miles of freeways and expressways	New landscape development and establishment projects such as typical right-of-way landscape development and establishment, aesthetic improvement (primarily in urban areas), rest area/picnic area landscape development, and erosion control and environmental mitigation activities on the state highway system.
10 Supplemental Transportation Projects - State Park Roads	Commission allocation. Statewide **allocation program**. Projects selected by Texas Parks and Wildlife Department (TPWD).	State 100%	Yes, Transportation Planning and Programming Division	None, Selected by TPWD	Construction and rehabilitation of roadways within or adjacent to state parks, fish hatcheries, etc. subject to Memorandum of Agreement between TxDOT and TPWD. Locations selected and prioritized by TPWD.
10 Supplemental Transportation Projects - Railroad Grade Crossing Replanking Program	Commission allocation. Statewide **allocation program**. Selected statewide based on conditions of riding surface.	State 100%	Yes, Traffic Operations Division	Condition of crossing's riding surface and cost per vehicle using crossing.	Replacement of rough railroad crossing surfaces on the state highway system (approximately 140 installations per year statewide). Project selection based on conditions of the riding surface (highway, railroad and drainage) and cost per vehicle using the crossing.
10 Supplemental Transportation Projects - Railroad Signal Maintenance Program	Commission allocation. Statewide **allocation program**. Contributions to maintain signals.	State 100%	Yes, Traffic Operations Division	Number of crossings and type of automatic devices present at each.	Contributions to each railroad company based on number of state highway system crossings and type of automatic devices present at each crossing.

SUMMARY OF CATEGORIES

2007 STATEWIDE MOBILITY PROGRAM (SMP)

BUILD IT

CATEGORY NUMBER AND NAME	PROGRAMMING AUTHORITY	USUAL FUNDING	ALLOCATION PROGRAM (Yes/No) RESPONSIBLE ENTITY	RANKING INDEX OR ALLOCATION FORMULA	BRIEF SUMMARY, RESTRICTIONS, ETC.
10 Supplemental Transportation Projects – Landscape Cost Sharing Program	Statewide **allocation program**.	State 100%	Yes, Design Division	The funding contribution will be determined for each project based on 50 percent of the total estimated project cost as proposed by the contributor.	Program allows the department to negotiate and execute joint landscape development projects through partnerships with local governments and support from civic associations, private businesses and developers for the aesthetic improvement of our state transportation system.
10 Miscellaneous – Landscape Incentive Awards Program	Statewide **allocation program** Funding distributed to nine locations based on population	State 100%	Yes, Design Division	This program will be handled on a statewide basis. The funding distribution to nine locations is based on the results of the annual Keep Texas Beautiful Awards Program.	Program allows the department to negotiate and execute joint landscape development projects in nine locations based on population categories in association with the Keep Texas Beautiful Governor's Community Achievement Awards Program. The awards recognize participating cities or communities efforts in litter control, quality of life issues and beautification programs and projects.
10 Supplemental Transportation Projects - Curb Ramp Program	Statewide **allocation program**.	State 100%	Yes, Design Division	Projects are selected based on the conditions at the curb ramp or the location of the intersection without ramps.	This program addresses construction or replacement of curb ramps at on-system intersections to make the intersections more accessible to pedestrians with disabilities.
10 Supplemental Transportation Projects – Green Ribbon Landscape Improvement Program	Statewide **allocation program** to the districts with air quality non-attainment or near non-attainment counties.	State 100%	Yes, Design Division	Allocations based on one-half percent of the estimated letting capacity for the TxDOT districts which contain air quality non-attainment or near non-attainment counties.	Program allows the department to address new landscape development and establishment projects within districts that have air quality non-attainment or near non-attainment counties (projects to plant trees and shrubs to help mitigate the effects of air pollution).

SUMMARY OF CATEGORIES

2007 STATEWIDE MOBILITY PROGRAM (SMP)

BUILD IT

CATEGORY NUMBER AND NAME	PROGRAMMING AUTHORITY	USUAL FUNDING	ALLOCATION PROGRAM (Yes/No) RESPONSIBLE ENTITY	RANKING INDEX OR ALLOCATION FORMULA	BRIEF SUMMARY, RESTRICTIONS, ETC.
10 Supplemental Transportation Projects (Federal)	Commission approval to participate. Federal allocations.	Federal 100% or Federal 80% State 20%	No, Commission	Not Applicable	Federal programs such as Forest Highways, Indian Reservation Highways, Federal Lands Highways, Ferry Boat Discretionary and Congressional High Priority Projects.
11 District Discretionary	Commission allocation by formula. **Allocation program** to districts. Projects selected by districts. Minimum $2.5 million allocation to each district in compliance with 79TH(R), SB1, VII, Rider 17.	Federal 80% State 20% or Federal 80% Local 20% or State 100%	Yes, Districts	Allocation Formula 70% On-system vehicle miles traveled 20% On-system lane miles 10% Annual truck vehicle miles traveled	Projects selected at the district's discretion.
12 Strategic Priority	Commission selection. **Project-specific**	Federal 80% State 20% or State 100%	No, Commission	Selected by Texas Transportation Commission.	Commission selected projects which promote economic development, provide system continuity with adjoining states and Mexico, increase efficiency on military deployment routes, or address other strategic needs as determined by the commission.

Texas Department of Transportation
TRANSPORTATION PLANNING AND PROGRAMMING DIVISION
JANUARY 2006

Texas
Department
of Transportation

DRAFT 2007

UNIFIED TRANSPORTATION PROGRAM

Statewide Preservation Program

EXHIBIT A

HIGHWAY CONSTRUCTION PROGRAMS
POLICY AND RESTRICTIONS

Blank Page

Category 1
Preventive Maintenance and Rehabilitation

Description

This category provides for the preventive maintenance and pavement rehabilitation on the existing State Highway System including installation and rehabilitation of traffic control devices, and the rehabilitation and maintenance of operational traffic management systems. Category 1 is intended for use in rehabilitating pavements on the state highway system.

Restrictions

Preventive Maintenance- This work is intended to preserve, rather than improve, the structural integrity of the pavement and/or structure. Examples of preventive maintenance activities include asphalt concrete pavement (ACP) overlays (2" thick maximum); seal coats; cleaning and sealing joints and cracks; patching concrete pavement; shoulder repair; scour countermeasures; cleaning and painting steel members to include application of other coatings; restore drainage systems; cleaning and sealing bridge joints; micro-surfacing; bridge deck protection; milling or bituminous level-up; clean, lubricate and reset bearings; and clean rebar/strand and patch structural concrete and seal cracks.

Rehabilitation- This category of funds can be expended on any highway on the state highway system, and are intended for the rehabilitation (including approved preventive maintenance measures) of existing main lanes, structures and frontage roads.

Funds expended on the Interstate Highway system can also be used to build interchanges, high occupancy vehicle (HOV) lanes or auxiliary lanes on Interstate highways with prior approval by the Transportation Planning and Programming Division Director; however, funds cannot be used to add lanes for single occupancy vehicles (SOVs).

This category also addresses the replacement and refurbishing of signs and their appurtenances, raised reflective pavement markers and thermoplastic striping on Interstate highways.

This category is also used to address the installation and/or rehabilitation signs, pavement markings, traffic signals, and illumination systems, including minor roadway modifications to improve operations. Funds can be used to install new traffic signals as well as modernize existing signals.

This category may also be used to address the rehabilitation and maintenance of operational traffic management systems. Funds used in this manner can only be spent on contractor payments (including parts and labor) which are contracted through either the construction or General Services (ie.- catalog procurement) process. The purchase of spare parts, test equipment and other materials that will be installed by TxDOT forces are not eligible.

All projects must be developed in accordance with applicable federal and state environmental requirements. All projects must be designed, constructed, operated, and maintained in accordance with state laws, regulations, directives, safety standards, design and construction standards as required by SAFETEA-LU.

Projects in this category must have the concurrence of the MPO if it is located in their area of jurisdiction.

Category 1
Preventive Maintenance and Rehabilitation (continued)

Allocation to Districts

Allocations are approved by the commission, with the districts receiving allocations based on the following formula:

Preventive Maintenance
53% On-System lane miles
40% Lane miles of pavement distress scores between 70-89
5% Vehicle miles traveled per lane mile
2% Square footage of On-System Span Bridge Deck Area

Rehabilitation
15% Interstate Equivalent Single Axle Loads
10% Non-Interstate NHS Equivalent Single Axle Loads
5% Non-NHS Equivalent Single Axle Loads
15% On-System lane miles
5% On-System vehicle miles traveled
35% Lane miles of pavement distress scores less than 60
5% Lane miles of pavement ride scores less than 2.0
5% Area of bridge deck with Sufficiency Rating between 50 and 80
3% Centerline miles of 2 lane highways with Average Daily Traffic greater than 400 and pavement width less than 22 feet
2% Centerline miles of operational Intelligent Transportation System (ITS)

This program is managed as an **allocation program** with eligible projects developed by the districts on an as-needed basis within their allocations.

Policy

Match for preliminary engineering, construction, and right-of-way purchase/utilities will be in accordance with TxDOT's policy for Matching Funds - Participation Ratios.

Levels of Authority

CONSTRUCT – Projects authorized for complete PS&E preparation, right-of-way acquisition, utility adjustments and construction letting. (Current year plus the next three years)

Category 6
Structures Replacement and Rehabilitation

Description

Category 6 is to address the replacement or rehabilitation of deficient existing bridges located on the public highways, roads and streets in the state and the construction of grade separations at existing highway-railroad grade crossings, and the rehabilitation of deficient railroad underpasses on the state highway system.

Restrictions

Bridge projects must meet eligibility criteria including:

1. being classified as functionally or structurally deficient under FHWA criteria;
2. and having a FHWA sufficiency rating less than 50 to be eligible for replacement, or having a FHWA sufficiency rating of 80 or less to be eligible for rehabilitation.

All bridge replacements and rehabilitation must be in accordance with TxDOT's design standards.

The railroad grade separation projects must be at an existing highway-railroad grade crossing or replace or rehabilitate an existing deficient railroad underpass on the state highway system. The on state highway roadway must have a functional classification greater than a local road or rural minor collector.

All projects in this category must have the concurrence of the MPO if located within their area of jurisdiction. These projects must be developed in accordance with the applicable state or federal environmental requirements. They must be designed, constructed, operated, and maintained in accordance with state laws, regulations, directives, safety standards, design and construction standards as required by SAFETEA-LU.

Project Selection

The Bridge Division ranks, prioritizes and makes project selection recommendations to the commission. The commission approves all projects for this category.

On and off-state system bridge projects are selected using prioritization categories and a calculated score for each candidate bridge within the prioritization categories. The prioritization categories are First Priority: critically deficient-structurally deficient (CD-SD) land-locking bridges; Second Priority: remaining CD-SD bridges; Third Priority: structurally deficient (SD) land-locking bridges; Fourth Priority: remaining SD bridges; Fifth Priority: functionally obsolete (FO) land-locking bridges; Sixth Priority: remaining FO bridges. The calculated score, referred to as the Texas Eligible Bridge Selection System (TEBSS), ranks the projects within the prioritization categories and considers average daily traffic, cost per vehicle, bridge condition, adequacy of roadway width and overall bridge sufficiency.

Category 6
Structures Replacement and Rehabilitation (continued)

Railroad grade separation projects are ranked using a statewide prioritization process that utilizes the cost-benefit index (CBI) for grade crossings and a Prioritization Score for existing underpasses. The CBI considers average daily traffic, number of fatalities and injuries, and delay to vehicle traffic. The Prioritization Score considers under passing roadway width, vertical clearance, right lateral under clearance, average daily traffic per lane, and estimated construction cost per vehicle.

For off-state highway system bridge projects selected under the statewide prioritization process, consideration may be given under certain circumstances to a local government's preference to fund a substitution project. TxDOT staff will consider the justification of each proposed substitution on a case-by-case basis and prepare specific minute orders for commission action as appropriate.

Policy — Match for preliminary engineering, construction, and right-of-way purchase/utility adjustments will be in accordance with TxDOT's Policy for Matching Funds - Participation Ratios.

Levels of Authority — **CONSTRUCT** - Projects authorized for complete PS&E preparation, right-of-way acquisition, utility adjustments and construction letting. (Current year plus the next ten years).

***Note**: The Bridge Division will have oversight responsibility of the bridge projects listed in Exhibit C, D and E, which includes authorizing the bridge project letting and monitoring the TxDOT districts' ability to reach the letting targets shown on the summary page of Exhibit C, D and E.*

Category 8
Safety

Description

SAFETEA-LU established three new federal-aid programs to improve safety: Highway Safety Improvement Program (HSIP), Safe Routes To School Program and the Railway-Highway Crossing Program.

The HSIP was previously named the Hazard Elimination Program. The HSIP is structured and funded to make significant progress in reducing highway fatalities and serious injuries on all public roads. The HSIP also includes a subprogram, High Risk Rural Roads Program.

The Safe Routes To School Program was established to enable and encourage primary and secondary school children to walk and bicycle to school. Both infrastructure-related and non-infrastructure related projects will be geared toward providing a safe, appealing environment for walking and bicycling that will improve the quality of our children's lives and support national health objectives by reducing traffic, fuel consumption and air pollution in the vicinity of schools.

The Railway-Highway Crossing Program was funded from a setaside from the HSIP and was created to reduce fatalities and injuries at public highway-rail grade crossings through the elimination of hazards and/or the installation/upgrade of protective devices at crossings.

Restrictions

Safety funds apportioned under the HSIP are to be used to implement highway safety improvement projects on any public road other than an Interstate.

Safety funds apportioned under the High Risks Rural Roads Program are to be used for construction and operational improvements on high risk rural roads.

Safety funds apportioned under the HSIP or the Railway-Highway Crossing Program can also be used to develop a crash records information system.

Safety funds apportioned under the Safe Routes To School Program are to be used for infrastructure related projects including the planning, design and construction of projects that will substantially improve the ability of students to walk and bicycle to school and non-infrastructure projects to encourage walking and bicycling to school. Infrastructure related improvements include the following work types:

- sidewalk improvements
- traffic calming and speed reduction improvements
- pedestrian and bicycle crossing improvements
- on-street bicycle facilities
- off-street bicycle and pedestrian
- secure bike parking
- traffic diversion improvements

Category 8
Safety (continued)

All infrastructure improvements must be within the vicinity of schools (approximately 2 miles). Such projects may be carried out on any public road or any bicycle or pedestrian pathway or trail in the vicinity of schools. Non-infrastructure related improvements include public awareness campaigns and outreach to press and community leaders, traffic education and enforcement in the vicinity of schools, student sessions on bicycle and pedestrian safety, health, and environment, and training volunteers, and managers of safe routes to school programs.

Safety funds apportioned under the Railway-Highway Crossing Program are to be used to implement highway-rail grade crossing safety projects on any public road.

All projects must be developed in accordance with applicable federal and state environmental requirements. All projects must be designed, constructed, operated, and maintained in accordance with state laws, regulations, directives, safety standards, design and construction standards as required by SAFETEA-LU or its successor.

Project Selection

Allocations for the safety programs are approved by the Texas Transportation Commission, with the programs managed as allocation programs on a statewide basis with projects evaluated, ranked, prioritized and selected by the Traffic Operations Division. Districts/Divisions receive program authority for the projects selected for inclusion in a safety program.

The HSIP and the High Risk Rural Roads Program are usually a one-year program with the program funds available for use within three years.

The TxDOT Safe Routes To School Committee and/or an advisory committee appointed by the TTC evaluate the Safe Routes To School Program infrastructure projects and make recommendations to the Texas Transportation Commission (TTC). The Traffic Operations Division will make recommendations to the TTC for non-infrastructure projects. The TTC selects and approves all projects for this category. Districts/Divisions receive program authority for the projects selected for inclusion in the Safe Routes To School Program.

The Railway-Highway Crossing Program is usually a one-year program with the program funds available for use within four years.

Policy

HSIP projects are evaluated and ranked by a safety improvement index using three years of crash data.

High Risk Rural Roads Program projects are limited to roadways functionally classified as rural major or minor collectors or rural local roads with a fatal and incapacitating injury crash rate above the statewide average for those functional classes of roadways; or likely to experience an increase in traffic volume that leads to a crash rate in excess of the average statewide rate. Eligible projects are evaluated and ranked by a safety improvement index using three years of crash data.

Category 8
Safety (continued)

Safe Routes to School Program infrastructure projects are evaluated and scored based on the following criteria:

- identification of current and potential walking and bicycling routes to school;
- the demonstrated need of the applicant;
- identification of safety hazards;
- the potential of the proposal to reduce child injuries and fatalities;
- the potential of the proposal to encourage walking and bicycling among students;
- support for the project by the community and interested parties;
- identification of detailed construction costs;
- compliance with department design criteria.

Safe Routes to School Program non-infrastructure projects are evaluated and scored based on their ability to meet the objectives of the program.

All highway-rail grade crossings on the statewide inventory are prioritized using the Texas Priority Index (PI). This index is based on the number of trains per day, speed of trains, current average daily traffic, number of school bus crossings per day (special vehicles), type of warning devices, and train involved crashes within the prior five years. Those crossings with the highest PI are selected for the Railway-Highway Crossing Program.

Funds for a crash records information system will be approved by the Executive Director (or designee). Match for preliminary engineering, construction, and right-of-way purchase/utility adjustments will be in accordance with TxDOT's Policy for Matching Funds - Participation Ratios.

Levels of Authority

CONSTRUCT – Projects authorized for complete plans, specifications and estimate (PS&E) preparation, right-of-way acquisition, utility adjustments and construction letting. (Current year plus the next three years).

Category 8
Safety Bond Program

Description

House Bill 3588, enacted by the 78th Legislature, added Transportation Code §222.003, to allow the Texas Transportation Commission to issue bonds and other public securities to fund state highway improvement projects. These bonds will be secured and repaid by the state highway fund.

Restrictions

Safety funds apportioned under the Safety Bond Program are to be used to implement highway safety improvement projects on the state highway system. Improvements in this program include the following work types:

1. projects submitted under the guidelines of the department's Highway Safety Improvement Program (previously named the Federal Hazard Elimination Program) designed to reduce the number and severity of traffic crashes;
2. projects designed to increase the width of narrow two-lane highways to a width of 24 feet or greater;
3. expansion of undivided highways on the Texas Highway Trunk System to four-lane divided highways;
4. construction of grade separations at highway intersections;
5. construction of railroad grade separations eliminating at-grade rail/highway intersections by adding new railroad overpasses or underpasses;
6. the installation of median traffic barriers;
7. treatment or removal of roadside fixed objects that may create a roadway safety hazard such as sign or traffic signal supports, lighting supports, vegetation, mailboxes, barriers, bridge rails, fences, culverts, ditches, curbs, embankments, and other items located in the state highway right of way;
8. improvements at rail/highway at-grade crossings, including active warning devices such as crossing gates, lights, and warning bells;
9. the installation of sidewalks on state highway right of way to improve pedestrian safety and mobility;
10. intersection improvements designed to improve pedestrian safety such as the installation of curb ramps;
11. the installation of turn lanes at highway intersections;
12. the improvement of geometrics, signal timing, and other general infrastructure improvements to intersections;
13. the installation or improvement of traffic signals, flashing beacons, and other traffic control devices;
14. the installation or improvement of safety appurtenances; and
15. the conversion of two-way frontage roads to one-way frontage roads.

All projects must be developed in accordance with applicable federal and state environmental requirements. All projects must be designed, constructed, operated, and maintained in accordance with state laws, regulations, directives, safety standards, design and construction standards as required by Federal guidelines.

Project Selection

Allocations for the safety bond program are approved by the Texas Transportation Commission, with the program managed as an allocation program on a statewide basis with projects evaluated, ranked, prioritized and selected by the Traffic Operations Division.

Districts/Divisions receive program authority for the projects selected for inclusion in a safety bond program.

Category 8
Safety Bond Program (continued)

Policy	Safety Bond Program projects are evaluated and ranked by a safety improvement index using three years of crash data and one or more of the following criteria: 1. potential of the candidate project to correct identified safety problems; 2. the anticipated time required to complete the candidate project; 3. adherence to all accepted department design standards as well as applicable state and federal law and regulations; and 4. feasibility of the project.
Policy	Match for preliminary engineering, construction, and right-of-way purchase/utility adjustments will be in accordance with TxDOT's Policy for Matching Funds - Participation Ratios.
Levels of Authority	**CONSTRUCT** – Projects authorized for complete plans, specifications and estimate (PS&E) preparation, right-of-way acquisition, utility adjustments and construction letting. (Current year plus the next three years).

Blank Page

Texas
Department
of Transportation

DRAFT 2007

UNIFIED TRANSPORTATION PROGRAM

Statewide Preservation Program

EXHIBIT B

ALLOCATION PROGRAM AMOUNTS
FOR
CATEGORY 1 – PREVENTIVE MAINTENANCE AND REHABILITATION
CATEGORY 8 - SAFETY

Blank Page

ALLOCATION PROGRAM AMOUNTS

A summary of the allocated highway construction program amounts can be found on the following pages of this exhibit. The Texas Transportation Commission (commission) has previously authorized allocations for Fiscal Years (FY) 2007 through 2009. **The proposed Fiscal Year 2010 allocation will be approved through the minute order approving the entire FY 2007 Statewide Preservation Program.**

The program amounts with CONSTRUCT authority can be used to let a project to construction as soon as the construction plans are completed. The project is included in the Statewide Transportation Improvement Program (STIP) and on the approved letting schedule.

Blank Page

MAINTAIN IT
Category 1 - Preventive Maintenance and Rehabilitation

	Past Allocations							
	FY 2007		FY 2008		FY 2009		FY 2010	
DISTRICT	Prev. Maint.	Rehab.	Prev. Maint.	Rehab.	Prev. Maint.	Rehab.	Prev. Maint.	Rehab.
ABILENE	$10,716,000	$21,257,000	$9,597,000	$23,375,000	$10,398,000	$30,312,000	$10,581,000	$32,598,000
AMARILLO	$12,838,000	$44,097,000	$15,215,000	$48,089,000	$15,946,000	$45,919,000	$15,382,000	$44,976,000
ATLANTA	$8,825,000	$20,338,000	$8,718,000	$22,019,000	$10,024,000	$25,845,000	$8,975,000	$24,508,000
AUSTIN	$12,770,000	$35,238,000	$13,389,000	$35,164,000	$15,160,000	$38,382,000	$15,558,000	$40,174,000
BEAUMONT	$8,323,000	$34,411,000	$9,195,000	$38,646,000	$9,072,000	$35,457,000	$8,988,000	$40,303,000
BROWNWOOD	$7,680,000	$13,255,000	$8,009,000	$12,502,000	$8,725,000	$12,380,000	$9,371,000	$14,232,000
BRYAN	$9,352,000	$31,886,000	$9,411,000	$36,662,000	$10,137,000	$40,044,000	$9,971,000	$38,742,000
CHILDRESS	$7,170,000	$13,128,000	$8,655,000	$18,195,000	$8,131,000	$17,390,000	$8,049,000	$17,270,000
CORPUS CHRISTI	$9,470,000	$31,414,000	$10,821,000	$34,787,000	$12,595,000	$46,026,000	$11,529,000	$55,167,000
DALLAS	$15,938,000	$110,419,000	$16,059,000	$94,368,000	$16,847,000	$108,068,000	$16,396,000	$104,930,000
EL PASO	$7,589,000	$26,601,000	$6,683,000	$26,658,000	$7,500,000	$32,187,000	$7,802,000	$34,683,000
FORT WORTH	$12,884,000	$53,201,000	$12,281,000	$54,535,000	$13,597,000	$55,749,000	$14,082,000	$61,449,000
HOUSTON	$16,377,000	$144,046,000	$17,583,000	$112,698,000	$18,685,000	$122,081,000	$18,832,000	$111,380,000
LAREDO	$6,659,000	$21,172,000	$6,896,000	$26,889,000	$7,621,000	$32,113,000	$8,104,000	$31,656,000
LUBBOCK	$15,433,000	$38,324,000	$14,491,000	$43,171,000	$15,390,000	$48,647,000	$14,899,000	$48,653,000
LUFKIN	$8,521,000	$21,817,000	$8,906,000	$30,048,000	$10,466,000	$26,645,000	$10,140,000	$23,775,000
ODESSA	$9,975,000	$23,703,000	$8,273,000	$19,867,000	$9,680,000	$23,918,000	$9,187,000	$24,297,000
PARIS	$9,632,000	$25,267,000	$10,354,000	$31,498,000	$11,066,000	$33,608,000	$11,751,000	$31,208,000
PHARR	$8,267,000	$21,705,000	$8,134,000	$20,857,000	$8,683,000	$24,113,000	$9,787,000	$28,044,000
SAN ANGELO	$9,162,000	$16,059,000	$8,909,000	$19,180,000	$9,339,000	$17,592,000	$9,241,000	$16,437,000
SAN ANTONIO	$14,988,000	$47,373,000	$15,668,000	$50,632,000	$16,436,000	$70,505,000	$18,802,000	$74,403,000
TYLER	$12,422,000	$25,295,000	$16,990,000	$37,033,000	$19,478,000	$39,882,000	$17,677,000	$34,781,000
WACO	$10,590,000	$29,199,000	$10,411,000	$32,533,000	$11,637,000	$35,764,000	$12,171,000	$35,231,000
WICHITA FALLS	$8,367,000	$19,535,000	$8,550,000	$25,947,000	$9,652,000	$24,061,000	$9,386,000	$22,467,000
YOAKUM	$11,052,000	$29,260,000	$11,802,000	$30,456,000	$13,735,000	$33,312,000	$13,339,000	$33,636,000
TOTAL	$265,000,000	$898,000,000	$275,000,000	$925,809,000	$300,000,000	$1,020,000,000	$300,000,000	$1,025,000,000
GRAND TOTAL	$1,163,000,000		$1,200,809,000		$1,320,000,000		FY 2010 allocation authorized in this SPP	

MAINTAIN IT
Category 8 - Safety

Federal Highway Safety Improvement Program[1]

	Past Allocations			
	FY 2007	FY 2008	FY 2009	FY 2010
NO DISTRICT ALLOCATIONS				
TOTAL	$63,000,000	$30,000,000	$256,500,000	$66,805,000

[1] Previously named the Federal Hazard Elimination Program

FY 2010 allocation authorized in this SPP

Federal Railway - Highway Crossing Program[2]

	Past Allocations			
	FY 2007	FY 2008	FY 2009	FY 2010
NO DISTRICT ALLOCATIONS				
TOTAL	$29,000,000	$30,000,000	$51,500,000	$35,000,000

[2] Previous fiscal years 2007-2009 were approved under the 2006 SPP Federal Railroad Signal Safety Program

FY 2010 allocation authorized in this SPP

MAINTAIN IT
Category 8 - Safety

Federal Safe Routes to School Program

	Past Allocations			
	FY 2007	FY 2008	FY 2009	FY 2010
NO DISTRICT ALLOCATIONS				
TOTAL	$0	$0	$37,613,885	$17,298,000

FY 2010 allocation authorized in this SPP

Federal High Risk Rural Roads Program

	Past Allocations			
	FY 2007	FY 2008	FY 2009	FY 2010
NO DISTRICT ALLOCATIONS				
TOTAL	$0	$0	$30,430,000	$7,605,000

FY 2010 allocation authorized in this SPP

The FY 2005 Safety Bond Program is not reflected on this page. However, the projects are reflected in the dollar amounts in the summary funding tables under category 8.

Blank Page

Texas Department of Transportation

DRAFT 2007

UNIFIED TRANSPORTATION PROGRAM

Statewide Preservation Program

EXHIBIT C

CATEGORY 6 ON-SYSTEM
STRUCTURES REPLACEMENT AND REHABILITATION

Blank Page

DRAFT 2007 STATEWIDE PRESERVATION PROGRAM
CATEGORY 6 - ON-SYSTEM STRUCTURES REPLACEMENT AND REHABILITATION

DISTRICT	2007	2008	2009	2010	2011-2017	TOTAL
ABILENE	$21,817,523	$13,533,047	$2,923,256	$0	$0	$38,273,826
AMARILLO	$7,335,700	$14,839,001	$5,804,005	$2,050,000	$2,689,800	$32,718,506
ATLANTA	$23,401,000	$39,573,620	$9,777,000	$35,429,080	$18,600,000	$126,780,700
AUSTIN	$46,769,075	$57,046,892	$4,312,600	$3,243,000	$1,500,000	$112,871,567
BEAUMONT	$37,660,300	$67,970,000	$17,881,000	$0	$28,495,000	$152,006,300
BROWNWOOD	$1,151,920	$0	$0	$0	$848,100	$2,000,020
BRYAN	$10,440,000	$2,600,000	$10,878,000	$16,150,000	$6,425,000	$46,493,000
CHILDRESS	$10,512,874	$5,991,875	$4,667,500	$3,399,591	$7,242,741	$31,814,581
CORPUS CHRISTI	$3,306,945	$16,331,535	$30,356,208	$0	$0	$49,994,688
DALLAS	$32,851,790	$28,081,346	$43,099,950	$12,878,003	$175,836,710	$292,747,799
EL PASO	$0	$0	$1,842,480	$3,040,420	$4,585,000	$9,467,900
FORT WORTH	$49,564,026	$39,555,530	$26,364,936	$35,297,007	$28,930,013	$179,711,512
HOUSTON	$22,257,000	$44,912,000	$36,360,000	$35,289,500	$58,957,066	$197,775,566
LAREDO	$1,800,000	$0	$0	$0	$9,510,440	$11,310,440
LUBBOCK	$0	$0	$0	$0	$0	$0
LUFKIN	$10,011,128	$2,487,000	$5,449,248	$3,663,000	$8,635,000	$30,245,376
ODESSA	$0	$1,583,074	$0	$0	$3,937,356	$5,520,430
PARIS	$9,823,000	$4,621,800	$14,688,200	$6,437,260	$1,030,000	$36,600,260
PHARR	$2,014,475	$900,000	$12,000,000	$325,000	$0	$15,239,475
SAN ANGELO	$1,114,340	$0	$2,950,000	$0	$859,190	$4,923,530
SAN ANTONIO	$12,650,000	$6,939,469	$7,880,000	$1,230,000	$15,903,750	$44,603,219
TYLER	$3,800,000	$3,550,000	$2,300,000	$4,115,000	$53,800,000	$67,565,000
WACO	$12,891,800	$20,274,000	$19,486,000	$32,009,000	$86,487,000	$171,147,800
WICHITA FALLS	$6,485,470	$7,268,942	$11,509,741	$1,281,586	$0	$26,545,739
YOAKUM	$8,275,000	$21,839,000	$11,003,000	$4,990,000	$108,438,000	$154,545,000
TOTAL	$335,933,366	$399,898,131	$281,533,124	$200,827,447	$622,710,166	$1,840,902,234

Blank Page

DISTRICT HDQTRS	COUNTY	HWY NO	CONT-SECT-JOB	LENGTH MILES	SCHED DATE	LEVEL OF AUTHORITY	OTHER CATEGORIES TOLL CANDIDATE/ RAIL PROJECT	OTHER CATEGORY FUNDS OTHER PARTICIPATION CATEGORY 6 FUNDS EST CONST COST
ABILENE	CALLAHAN	FM 1864	1778-01-008	0.061	2007	C		
DESCRIPTION: REPLACE BRIDGE AND APPROACHES								$0
LIMITS FROM: AT BATTLE CREEK				TO: ON FM 1864				$0
EXIST. FACILITY: RURAL UNDIVIDED				PROP. FACILITY: RURAL UNDIVIDED				$195,188
NBI NUMBERS: 080300177801002								$195,188
ABILENE	CALLAHAN	FM 2228	2108-01-015	0.001	2007	C		
DESCRIPTION: REPLACE BRIDGE AND APPROACHES								$0
LIMITS FROM: ON FM 2228 (PSN 3)				TO: AT DRAW				$0
EXIST. FACILITY: RURAL UNDIVIDED				PROP. FACILITY: RURAL UNDIVIDED				$184,838
NBI NUMBERS: 080300210801003								$184,838
ABILENE	NOLAN	BI 20-M	0006-15-030	0.173	2007	C		
DESCRIPTION: REHABILITATE BRIDGE AND APPROACHES								$0
LIMITS FROM: AT THE AT&SF RAILWAY				TO: IN SWEETWATER				$0
EXIST. FACILITY: RURAL UNDIVIDED				PROP. FACILITY: RURAL UNDIVIDED				$2,263,300
NBI NUMBERS: 081770000615009								$2,263,300
ABILENE	NOLAN	FM 419	0983-03-024	0.033	2007	C		
DESCRIPTION: REPLACE BRIDGE AND APPROACHES								$0
LIMITS FROM: FM 419				TO: AT KILDOOGAN CREEK (PSN 2)				$0
EXIST. FACILITY: RURAL UNDIVIDED				PROP. FACILITY: RURAL UNDIVIDED				$792,000
NBI NUMBERS: 081770098303002								$792,000
ABILENE	SCURRY	US 84	0053-09-062	0.500	2007	C		
DESCRIPTION: REPLACE BRIDGE AND APPROACHES								$0
LIMITS FROM: AT THE BN & SF RAILROAD				TO: SOUTH OF SNYDER				$0
EXIST. FACILITY: RURAL DIVIDED				PROP. FACILITY: RURAL DIVIDED				$4,810,000
NBI NUMBERS: 082080005309050, 082080005309051								$4,810,000
ABILENE	SHACKELFORD	US 180	0011-05-043	0.020	2007	C		
DESCRIPTION: REPLACE BRIDGE AND APPROACHES								$0
LIMITS FROM: ON US 180 (WB)				TO: AT N PRONG OF HUBBARD CK				$0
EXIST. FACILITY: RURAL UNDIVIDED				PROP. FACILITY: RURAL UNDIVIDED				$750,000
NBI NUMBERS: 082090001105071								$750,000
ABILENE	SHACKELFORD	US 180	0011-05-044	0.020	2007	C		
DESCRIPTION: REPLACE BRIDGE AND APPROACHES								$0
LIMITS FROM: ON US 180 (EBL)				TO: AT N PRONG OF HUBBARD CK				$0
EXIST. FACILITY: RURAL UNDIVIDED				PROP. FACILITY: RURAL UNDIVIDED				$750,000
NBI NUMBERS: 082090001105018								$750,000
ABILENE	SHACKELFORD	FM 601	0107-03-013	0.100	2007	C		
DESCRIPTION: CONSTRUCT NEW BRIDGE PARALLEL TO EXISTING HISTORICAL BRIDGE								$0
LIMITS FROM: AT HUBBARD CREEK				TO: .				$0
EXIST. FACILITY: RURAL UNDIVIDED				PROP. FACILITY: RURAL UNDIVIDED				$1,002,475
NBI NUMBERS: 082090010703012								$1,002,475
ABILENE	STONEWALL	US 83	0032-07-023	0.001	2007	C		
DESCRIPTION: REPLACE BRIDGE AND APPROACHES								$0
LIMITS FROM: AT SALT FORK OF BRAZOS (PSN 29)				TO: .				$0
EXIST. FACILITY: RURAL UNDIVIDED				PROP. FACILITY: RURAL UNDIVIDED				$1,600,000
NBI NUMBERS: 082170003207029								$1,600,000
ABILENE	STONEWALL	US 83	0032-07-024	0.076	2007	C		
DESCRIPTION: REHABILITATE BRIDGE AND APPROACHES								$0
LIMITS FROM: AT STINKING CREEK				TO: ON US 83				$0
EXIST. FACILITY: RURAL UNDIVIDED				PROP. FACILITY: RURAL UNDIVIDED				$550,000
NBI NUMBERS: 082170003207030								$550,000
ABILENE	TAYLOR	IH 20	0006-04-063	0.001	2007	C		
DESCRIPTION: REHABILITATE BRIDGE & APPROACHES								$0
LIMITS FROM: AT MULBERRY CREEK				TO: ON FRTG ROADS (PSN 134 &135)				$0
EXIST. FACILITY: RURAL UNDIVIDED				PROP. FACILITY: RURAL UNDIVIDED				$1,536,462
NBI NUMBERS: 082210000604134, 082210000604135								$1,536,462
ABILENE	TAYLOR	US 84	0054-01-022	0.001	2007	C		
DESCRIPTION: REHABILITATE BRIDGE								$0
LIMITS FROM: AT EAST JIM NED CREEK				TO: (STR 1)				$0
EXIST. FACILITY: RURAL UNDIVIDED				PROP. FACILITY: RURAL UNDIVIDED				$262,200
NBI NUMBERS: 082210005401001								$262,200
ABILENE	TAYLOR	US 84	0054-01-023	0.001	2007	C		
DESCRIPTION: REHABILITATE BRIDGE								$0
LIMITS FROM: AT EAST FORK OF JIM NED CK				TO: (PSN 2)				$0
EXIST. FACILITY: RURAL UNDIVIDED				PROP. FACILITY: RURAL UNDIVIDED				$325,400
NBI NUMBERS: 082210005401002								$325,400
ABILENE	TAYLOR	US 84	0054-01-024	0.001	2007	C		
DESCRIPTION: REHABILITATE BRIDGE								$0
LIMITS FROM: AT EAST FORK OF JIM NED CREEK				TO: (PSN 3)				$0
EXIST. FACILITY: RURAL UNDIVIDED				PROP. FACILITY: RURAL UNDIVIDED				$194,300
NBI NUMBERS: 082210005401003								$194,300

DISTRICT HDQTRS	COUNTY	HWY NO	CONT-SECT-JOB	LENGTH MILES	SCHED DATE	LEVEL OF AUTHORITY	OTHER CATEGORIES TOLL CANDIDATE/ RAIL PROJECT	OTHER CATEGORY FUNDS OTHER PARTICIPATION CATEGORY 6 FUNDS EST CONST COST
ABILENE	TAYLOR	US 84	0054-01-025	0.001	2007	C		
DESCRIPTION: REHABILITATE BRIDGE								$0
LIMITS FROM: AT JIM NED CREEK				TO: (PSN #62)				$0
EXIST. FACILITY: RURAL UNDIVIDED				PROP. FACILITY: RURAL UNDIVIDED				$2,300,000
NBI NUMBERS: 082210005401062								$2,300,000
ABILENE	TAYLOR	US 84	0054-01-026	0.001	2007	C		
DESCRIPTION: REHABILITATE BRIDGE								$0
LIMITS FROM: AT RED BANK CREEK				TO: (PSN #63)				$0
EXIST. FACILITY: RURAL UNDIVIDED				PROP. FACILITY: RURAL UNDIVIDED				$1,200,000
NBI NUMBERS: 082210005401063								$1,200,000
ABILENE	TAYLOR	US 84	0054-01-027	0.001	2007	C		
DESCRIPTION: REHABILITATE BRIDGE								$0
LIMITS FROM: AT BUFFALO CREEK				TO: (PSN 64)				$0
EXIST. FACILITY: RURAL UNDIVIDED				PROP. FACILITY: RURAL UNDIVIDED				$552,400
NBI NUMBERS: 082210005401064								$552,400
ABILENE	TAYLOR	US 84	0054-01-028	0.001	2007	C		
DESCRIPTION: REHABILITATE BRIDGE								$0
LIMITS FROM: AT BUCK CREEK				TO: (PSN 65)				$0
EXIST. FACILITY: RURAL UNDIVIDED				PROP. FACILITY: RURAL UNDIVIDED				$552,400
NBI NUMBERS: 082210005401065								$552,400
ABILENE	TAYLOR	US 277	0407-04-025	0.001	2007	C		
DESCRIPTION: REPLACE BRIDGE AND APPROACHES								$0
LIMITS FROM: AT SPRING AND VALLEY CREEK				TO: (PSN 13 AND 14)				$0
EXIST. FACILITY: RURAL UNDIVIDED				PROP. FACILITY: RURAL UNDIVIDED				$1,601,560
NBI NUMBERS: 082210040704013, 082210040704014								$1,601,560
ABILENE	TAYLOR	FM 707	0677-02-011	0.001	2007	C		
DESCRIPTION: REPLACE BRIDGE AND APPROACHES								$0
LIMITS FROM: AT MULBERRY CREEK				TO: .				$0
EXIST. FACILITY: RURAL UNDIVIDED				PROP. FACILITY: RURAL UNDIVIDED				$395,000
NBI NUMBERS: 082210067702005								$395,000
ABILENE	HOWARD	IH 20	0005-05-900	0.133	2008	C		
DESCRIPTION: REHABILITATE BRIDGE AND APPROACHES								$0
LIMITS FROM: AT BI 20-G				TO: (PSN 148)				$0
EXIST. FACILITY: RURAL DIVIDED				PROP. FACILITY: RURAL DIVIDED				$1,170,815
NBI NUMBERS: 081150000505148								$1,170,815
ABILENE	HOWARD	SH 176	0548-04-901	0.089	2008	C		
DESCRIPTION: REPLACE BRIDGE AND APPROACHES								$0
LIMITS FROM: AT SULPHUR DRAW				TO: (PSN 7)				$0
EXIST. FACILITY: RURAL UNDIVIDED				PROP. FACILITY: RURAL UNDIVIDED				$566,354
NBI NUMBERS: 081150054804007								$566,354
ABILENE	NOLAN	US 277	0407-03-900	0.100	2008	C		
DESCRIPTION: REHABILITATE BRIDGE AND APPROACHES								$0
LIMITS FROM: AT FISH CREEK				TO: (PSN 12)				$0
EXIST. FACILITY: RURAL UNDIVIDED				PROP. FACILITY: RURAL UNDIVIDED				$446,000
NBI NUMBERS: 081770040703012								$446,000
ABILENE	TAYLOR	IH 20	0006-05-900	0.133	2008	C		
DESCRIPTION: BRIDGE WIDENING AND REHAB								$0
LIMITS FROM: AT US 84 (PSN 191)				TO: 1.4 MI E OF FM 707				$0
EXIST. FACILITY: RURAL DIVIDED				PROP. FACILITY: RURAL DIVIDED				$3,108,400
NBI NUMBERS: 082210000605191								$3,108,400
ABILENE	TAYLOR	US 84	0006-18-050	0.001	2008	C		
DESCRIPTION: REHABILITATE BRIDGE & APPRACHES								$0
LIMITS FROM: US 84_(PSN 67)				TO: AT UPRR & CR				$0
EXIST. FACILITY: RURAL DIVIDED				PROP. FACILITY: RURAL DIVIDED				$6,049,935
NBI NUMBERS: 082210000618067								$6,049,935
ABILENE	TAYLOR	BI 20-R	0006-18-901	0.038	2008	C		
DESCRIPTION: BRIDGE WIDEINING AND REHAB								$0
LIMITS FROM: AT RAINY CREEK (PSN 49)				TO: .				$0
EXIST. FACILITY: RURAL UNDIVIDED				PROP. FACILITY: RURAL UNDIVIDED				$993,000
NBI NUMBERS: 082210000618049								$993,000
ABILENE	TAYLOR	FM 126	0733-03-900	0.001	2008	C		
DESCRIPTION: REPLACE BRIDGE & APPROACHES								$0
LIMITS FROM: ON FM 126 (PSN 13)				TO: AT MULBERRY CREEK				$0
EXIST. FACILITY: RURAL UNDIVIDED				PROP. FACILITY: RURAL UNDIVIDED				$373,701
NBI NUMBERS: 082210073303013								$373,701
ABILENE	TAYLOR	FM 89	2935-01-009	0.100	2008	C		
DESCRIPTION: REHABILITATE BRIDGE								$0
LIMITS FROM: ON FM 89				TO: AT ELM CREEK				$0
EXIST. FACILITY: RURAL UNDIVIDED				PROP. FACILITY: RURAL UNDIVIDED				$412,421
NBI NUMBERS: 082210293501002								$412,421

PROJECT HAS ADVANCED TO A HIGHER AUTHORIZATION

DISTRICT HDQTRS	COUNTY	HWY NO	CONT-SECT-JOB	LENGTH MILES	SCHED DATE	LEVEL OF AUTHORITY	OTHER CATEGORIES TOLL CANDIDATE/ RAIL PROJECT	OTHER CATEGORY FUNDS OTHER PARTICIPATION CATEGORY 6 FUNDS EST CONST COST
ABILENE	TAYLOR	FM 89	2935-01-010	0.001	2008	C		
DESCRIPTION: REHABILITATE BRIDGE								$0
LIMITS FROM: AT ELM CREEK				TO: (PSN 3)				$0
EXIST. FACILITY: RURAL UNDIVIDED				PROP. FACILITY: RURAL UNDIVIDED				$412,421
NBI NUMBERS: 082210293501003								$412,421
ABILENE	HOWARD	IH 20	0005-06-109	0.066	2009	C		
DESCRIPTION: REHABILITATE BRIDGE AND APPROACHES								$0
LIMITS FROM: AT BUSINESS LOOP 20				TO: ON IH 20 EB				$0
EXIST. FACILITY: RURAL UNDIVIDED				PROP. FACILITY: RURAL UNDIVIDED				$1,733,056
NBI NUMBERS: 081150000506129								$1,733,056
ABILENE	SCURRY	US 180	0295-04-900	0.200	2009	C		
DESCRIPTION: REHABILITATE BRIDGE AND APPROACHES								$0
LIMITS FROM: AT BULL CREEK				TO: .				$0
EXIST. FACILITY: RURAL UNDIVIDED				PROP. FACILITY: RURAL UNDIVIDED				$1,190,200
NBI NUMBERS: 082080029504035								$1,190,200
						ABILENE TOTAL:		$0
						31 PROJECTS		$0
								$38,273,826
								$38,273,826

PROJECT HAS ADVANCED TO A HIGHER AUTHORIZATION

DISTRICT HDQTRS	COUNTY	HWY NO	CONT-SECT-JOB	LENGTH MILES	SCHED DATE	LEVEL OF AUTHORITY	OTHER CATEGORIES TOLL CANDIDATE/ RAIL PROJECT	OTHER CATEGORY FUNDS OTHER PARTICIPATION CATEGORY 6 FUNDS EST CONST COST
AMARILLO	DEAF SMITH	US 60	0168-05-033	0.100	2007	C		
DESCRIPTION: REPLACE BRIDGE AND APPROACHES								$0
LIMITS FROM: AT TIERRA BLANCA CREEK				TO: .				$0
EXIST. FACILITY: RURAL UNDIVIDED				PROP. FACILITY: RURAL UNDIVIDED				$1,871,500
NBI NUMBERS: 040590016805004								$1,871,500
AMARILLO	DEAF SMITH	SH 214	1491-02-900	0.100	2007	C		
DESCRIPTION: REPLACE BRIDGE & APPROACHES								$0
LIMITS FROM: AT TIERRA BLANCA				TO: .				$0
EXIST. FACILITY: RURAL UNDIVIDED				PROP. FACILITY: RURAL UNDIVIDED				$557,700
NBI NUMBERS: 040590149102002								$557,700
AMARILLO	HUTCHINSON	SH 207	0356-01-092	0.100	2007	C		
DESCRIPTION: REPLACE BRIDGE & APPR								$0
LIMITS FROM: AT PANHANDLE NORTHERN RAILROAD				TO: .				$0
EXIST. FACILITY: RURAL UNDIVIDED				PROP. FACILITY: RURAL UNDIVIDED				$1,648,000
NBI NUMBERS: 041180035601007								$1,648,000
AMARILLO	HUTCHINSON	SH 152	0455-01-042	0.100	2007	C		
DESCRIPTION: REPLACE BRIDGE AND APPROACHES								$0
LIMITS FROM: AT DIXON CREEK				TO: .				$0
EXIST. FACILITY: RURAL UNDIVIDED				PROP. FACILITY: RURAL UNDIVIDED				$1,558,500
NBI NUMBERS: 041180045501001								$1,558,500
AMARILLO	RANDALL	IH 27	0168-09-107	0.064	2007	C		
DESCRIPTION: REPAIR AND WIDEN BRIDGE AND APPROACHES								$0
LIMITS FROM: UNDERPASS AT FM 2219				TO: .				$0
EXIST. FACILITY: RURAL FREEWAY				PROP. FACILITY: RURAL FREEWAY				$1,700,000
NBI NUMBERS: 041910016809035								$1,700,000
AMARILLO	GRAY	SH 273	0560-02-031	0.100	2008	C		
DESCRIPTION: REPLACE BRIDGE AND APPROACHES								$0
LIMITS FROM: AT NORTH FORK OF RED RIVER				TO: .				$0
EXIST. FACILITY: RURAL UNDIVIDED				PROP. FACILITY: RURAL UNDIVIDED				$3,701,500
NBI NUMBERS: 040910056002011								$3,701,500
AMARILLO	GRAY	SH 273	0560-02-033	0.100	2008	C		
DESCRIPTION: REPLACE BRIDGE & APPROACHES								$0
LIMITS FROM: AT RED MUD CREEK				TO: .				$0
EXIST. FACILITY: RURAL UNDIVIDED				PROP. FACILITY: RURAL UNDIVIDED				$600,000
NBI NUMBERS: 040910056002009								$600,000
AMARILLO	GRAY	FM 291	0795-01-900	1.000	2008	C		
DESCRIPTION: REPLACE BRIDGE & APPR								$0
LIMITS FROM: AT DRAW				TO: .				$0
EXIST. FACILITY: RURAL UNDIVIDED				PROP. FACILITY: RURAL UNDIVIDED				$300,000
NBI NUMBERS: 040910079501003								$300,000
AMARILLO	GRAY	FM 2391	2221-02-902	0.100	2008	C		
DESCRIPTION: REPLACE BRIDGE & APPROACHES								$0
LIMITS FROM: AT RED DEER CREEK				TO: .				$0
EXIST. FACILITY: RURAL UNDIVIDED				PROP. FACILITY: RURAL UNDIVIDED				$400,000
NBI NUMBERS: 040910222102001								$400,000
AMARILLO	HANSFORD	SH 15	0308-02-900	0.100	2008	C		
DESCRIPTION: REPLACE BRIDGE & APPROACHES								$0
LIMITS FROM: AT PALO DURO CREEK				TO: .				$0
EXIST. FACILITY: RURAL UNDIVIDED				PROP. FACILITY: RURAL UNDIVIDED				$800,000
NBI NUMBERS: 040990030802002								$800,000
AMARILLO	HEMPHILL	US 60	0169-09-901	1.000	2008	C		
DESCRIPTION: REPLACE BRIDGE & APPR								$0
LIMITS FROM: AT DRAW				TO: .				$0
EXIST. FACILITY: RURAL UNDIVIDED				PROP. FACILITY: RURAL UNDIVIDED				$300,000
NBI NUMBERS: 041070016909018								$300,000
AMARILLO	LIPSCOMB	SH 23	1337-01-900	0.100	2008	C		
DESCRIPTION: REPLACE BRIDGE & APPROACHES								$0
LIMITS FROM: AT KIOWA AND AT GILHULA CREEK				TO: .				$0
EXIST. FACILITY: RURAL UNDIVIDED				PROP. FACILITY: RURAL UNDIVIDED				$800,000
NBI NUMBERS: 041480133701005, 041480133701002								$800,000
AMARILLO	LIPSCOMB	SH 23	1337-02-900	0.100	2008	C		
DESCRIPTION: REPLACE BRIDGE & APPROACHES								$0
LIMITS FROM: AT WOLF CREEK				TO: .				$0
EXIST. FACILITY: RURAL UNDIVIDED				PROP. FACILITY: RURAL UNDIVIDED				$700,000
NBI NUMBERS: 041480133702006								$700,000
AMARILLO	LIPSCOMB	FM 1454	1339-02-900	0.100	2008	C		
DESCRIPTION: REPLACE BRIDGE & APPR								$0
LIMITS FROM: AT WOLF CREEK				TO: .				$0
EXIST. FACILITY: RURAL UNDIVIDED				PROP. FACILITY: RURAL UNDIVIDED				$3,000,000
NBI NUMBERS: 041480133902003								$3,000,000

PROJECT HAS ADVANCED TO A HIGHER AUTHORIZATION

DISTRICT HDQTRS	COUNTY	HWY NO	CONT-SECT-JOB	LENGTH MILES	SCHED DATE	LEVEL OF AUTHORITY	OTHER CATEGORIES TOLL CANDIDATE/ RAIL PROJECT	OTHER CATEGORY FUNDS OTHER PARTICIPATION CATEGORY 6 FUNDS EST CONST COST
AMARILLO	OCHILTREE	FM 377	0790-08-900	1.000	2008	C		
DESCRIPTION: REPLACE BRIDGE & APPR								$0
LIMITS FROM: AT DRAW				TO: .				$0
EXIST. FACILITY: RURAL UNDIVIDED				PROP. FACILITY: RURAL UNDIVIDED				$300,000
NBI NUMBERS: 041790079008009								$300,000
AMARILLO	POTTER	US 87	0041-07-085	0.100	2008	C		
DESCRIPTION: REPLACE BRIDGE & APPROACHES								$0
LIMITS FROM: AT NORTHEAST 24TH AVENUE				TO: .				$0
EXIST. FACILITY: URBAN UNDIVIDED				PROP. FACILITY: URBAN UNDIVIDED				$830,000
NBI NUMBERS: 041880004107031								$830,000
AMARILLO	RANDALL	IH 27	0168-09-108	0.064	2008	C	(1)	
DESCRIPTION: REPAIR AND WIDEN BRIDGE AND APPROACHES								$5,002,500
LIMITS FROM: AT ROCKWELL ROAD				TO: .				$0
EXIST. FACILITY: RURAL FREEWAY				PROP. FACILITY: RURAL FREEWAY				$2,207,501
NBI NUMBERS: 041910016809036								$7,210,001
AMARILLO	ROBERTS	SH 70	0490-04-900	0.100	2008	C		
DESCRIPTION: REPLACE BRIDGE AND APPROACHES								$0
LIMITS FROM: AT CHICKEN CREEK				TO: .				$0
EXIST. FACILITY: RURAL UNDIVIDED				PROP. FACILITY: RURAL UNDIVIDED				$900,000
NBI NUMBERS: 041970049004003								$900,000
AMARILLO	CARSON	IH 40	0275-02-057	0.100	2009	C		
DESCRIPTION: REPLACE BRIDGE & APPROACHES								$0
LIMITS FROM: AT FM 2373 AND AT FM 2161				TO: .				$0
EXIST. FACILITY: RURAL UNDIVIDED				PROP. FACILITY: RURAL UNDIVIDED				$2,088,000
NBI NUMBERS: 040330027502053, 040330027502052								$2,088,000
AMARILLO	DALLAM	US 87	0040-03-048	0.100	2009	C		
DESCRIPTION: REPLACE BRIDGE & APPROACHES								$0
LIMITS FROM: AT RITA BLANCO CREEK				TO: .				$0
EXIST. FACILITY: RURAL UNDIVIDED				PROP. FACILITY: RURAL UNDIVIDED				$1,440,005
NBI NUMBERS: 040560004003002								$1,440,005
AMARILLO	POTTER	US 87	0041-07-084	0.100	2009	C		
DESCRIPTION: REHABILITATE BRIDGE & APPROACHES								$0
LIMITS FROM: AT LOOP 434				TO: .				$0
EXIST. FACILITY: URBAN UNDIVIDED				PROP. FACILITY: URBAN UNDIVIDED				$775,300
NBI NUMBERS: 041880004107037								$775,300
AMARILLO	RANDALL	SH 217	0464-01-900	0.100	2009	C		
DESCRIPTION: REPLACE EXISTING BRIDGE & APPR								$0
LIMITS FROM: AT TIERRA BLANCA CREEK				TO: .				$0
EXIST. FACILITY: RURAL UNDIVIDED				PROP. FACILITY: RURAL UNDIVIDED				$660,000
NBI NUMBERS: 041910046401001								$660,000
AMARILLO	SHERMAN	US 54	0238-05-033	0.100	2009	C		
DESCRIPTION: REPLACE BRIDGE AND APPROACHES								$0
LIMITS FROM: AT COLDWATER CREEK				TO: .				$0
EXIST. FACILITY: RURAL UNDIVIDED				PROP. FACILITY: RURAL UNDIVIDED				$840,700
NBI NUMBERS: 042110023805009								$840,700
AMARILLO	LIPSCOMB	FM 2248	2078-02-007	0.100	2010	C		
DESCRIPTION: REPLACE BRIDGE AND APPROACHES								$0
LIMITS FROM: AT NORTH FORK KIOWA CREEK				TO: .				$0
EXIST. FACILITY: RURAL UNDIVIDED				PROP. FACILITY: RURAL UNDIVIDED				$600,000
NBI NUMBERS: 041480207802002								$600,000
AMARILLO	POTTER	US 60	0041-07-080	0.100	2010	C		
DESCRIPTION: REHABILITATE BRIDGE AND APPROACHES								$0
LIMITS FROM: UNDERPASS AT FIRST STREET				TO: .				$0
EXIST. FACILITY: URBAN DIVIDED				PROP. FACILITY: URBAN DIVIDED				$200,000
NBI NUMBERS: 041880004107055								$200,000
AMARILLO	POTTER	US 87	0041-07-082	0.100	2010	C		
DESCRIPTION: REHABILITATE BRIDGE AND APPROACHES								$0
LIMITS FROM: AT SANTA FE RR OVERPASS				TO: .				$0
EXIST. FACILITY: RURAL DIVIDED				PROP. FACILITY: RURAL DIVIDED				$1,250,000
NBI NUMBERS: 041880004107049								$1,250,000
AMARILLO	GRAY	IH 40	0275-11-901	0.100		C		
DESCRIPTION: REHABILITATE BRIDGE & APPROACHES								$0
LIMITS FROM: AT LP 555, EASTBOUND				TO: .				$0
EXIST. FACILITY: RURAL UNDIVIDED				PROP. FACILITY: RURAL UNDIVIDED				$900,000
NBI NUMBERS: 040910027511141								$900,000
AMARILLO	POTTER	US 87	0041-07-900	0.100		C		
DESCRIPTION: REHAB EXISTING BRIDGE & APPR								$0
LIMITS FROM: AT LP 335, SB AND NB				TO: .				$0
EXIST. FACILITY: RURAL DIVIDED				PROP. FACILITY: RURAL DIVIDED				$800,000
NBI NUMBERS: 041880004107046, 041880004107047								$800,000

PROJECT HAS ADVANCED TO A HIGHER AUTHORIZATION

DISTRICT HDQTRS	COUNTY	HWY NO	CONT-SECT-JOB	LENGTH MILES	SCHED DATE	LEVEL OF AUTHORITY	OTHER CATEGORIES TOLL CANDIDATE/ RAIL PROJECT	OTHER CATEGORY FUNDS OTHER PARTICIPATION CATEGORY 6 FUNDS EST CONST COST
AMARILLO	RANDALL	US 60	0168-08-062	0.100		C		
DESCRIPTION: REPLACE BRIDGE & APPROACHES								$0
LIMITS FROM: AT US 87 & US 60 CONNECTOR IN CANYO				TO: .				$0
EXIST. FACILITY: RURAL DIVIDED				PROP. FACILITY: RURAL DIVIDED				$689,800
NBI NUMBERS: 041910016808067								$689,800
AMARILLO	RANDALL	US 60	0168-09-900	0.100		C		
DESCRIPTION: REHABILITATE BRIDGE & APPROACHES								$0
LIMITS FROM: AT COUNTY ROAD				TO: .				$0
EXIST. FACILITY: RURAL UNDIVIDED				PROP. FACILITY: RURAL UNDIVIDED				$300,000
NBI NUMBERS: 041910016809026								$300,000
						AMARILLO TOTAL:		$5,002,500
						30 PROJECTS		$0
								$32,718,506
								$37,721,006

PROJECT HAS ADVANCED TO A HIGHER AUTHORIZATION

DISTRICT HDQTRS	COUNTY	HWY NO	CONT-SECT-JOB	LENGTH MILES	SCHED DATE	LEVEL OF AUTHORITY	OTHER CATEGORIES TOLL CANDIDATE/ RAIL PROJECT	OTHER CATEGORY FUNDS OTHER PARTICIPATION CATEGORY 6 FUNDS EST CONST COST
ATLANTA	BOWIE	US 67	0010-12-063	0.010	2007	C		
DESCRIPTION: REHABILITATE BRIDGES AND APPROACHES								$0
LIMITS FROM: AT BIG CREEK & AT CANEY CREEK				TO: .				$0
EXIST. FACILITY: RURAL UNDIVIDED				PROP. FACILITY: RURAL UNDIVIDED				$891,000
NBI NUMBERS: 190190001012103, 190190001012104								$891,000
ATLANTA	BOWIE	US 82	0046-05-036	0.001	2007	C		
DESCRIPTION: WIDEN GRADE SEPARATION & APPROACHES								$0
LIMITS FROM: AT SH 8 UNDERPASS				TO: .				$0
EXIST. FACILITY: RURAL UNDIVIDED				PROP. FACILITY: RURAL UNDIVIDED				$2,654,000
NBI NUMBERS: 190190004605030								$2,654,000
ATLANTA	BOWIE	SH 98	0330-01-026	0.153	2007	C		
DESCRIPTION: REHABILITATE BRIDGES AND APPROACHES								$0
LIMITS FROM: AT ANDERSON CRK & ANDERSON CRK RELI				TO: .				$0
EXIST. FACILITY: RURAL UNDIVIDED				PROP. FACILITY: RURAL UNDIVIDED				$718,000
NBI NUMBERS: 190190033001011, 190190033001012								$718,000
ATLANTA	CAMP	FM 556	1019-01-016	0.037	2007	C		
DESCRIPTION: REPLACE BRIDGE AND APPROACHES ON 2 LANE HIGHWAY								$0
LIMITS FROM: AT LILLY CREEK				TO: .				$0
EXIST. FACILITY: RURAL UNDIVIDED				PROP. FACILITY: RURAL UNDIVIDED				$1,268,000
NBI NUMBERS: 190320101901005								$1,268,000
ATLANTA	CAMP	FM 557	1019-02-016	0.029	2007	C		
DESCRIPTION: REPLACE 2 BRIDGES AND APPROACHES ON 2 LANE HIGHWAY								$0
LIMITS FROM: AT PRAIRIE CREEK & PRAIRIE CREEK RE				TO: .				$0
EXIST. FACILITY: RURAL UNDIVIDED				PROP. FACILITY: RURAL UNDIVIDED				$1,836,000
NBI NUMBERS: 190320101902003, 190320101902002								$1,836,000
ATLANTA	HARRISON	IH 20	0495-10-075	0.010	2007	C		
DESCRIPTION: REHABILITATE BRIDGE AND APPROACHES								$0
LIMITS FROM: AT US 80 UNDERPASS				TO: .				$0
EXIST. FACILITY: RURAL FREEWAY				PROP. FACILITY: RURAL FREEWAY				$587,000
NBI NUMBERS: 191030049510132								$587,000
ATLANTA	HARRISON	SH 43	0569-04-016	0.010	2007	C		
DESCRIPTION: REHABILITATE BRIDGE AND APPROACHES								$0
LIMITS FROM: AT KCS OVERPASS				TO: .				$0
EXIST. FACILITY: RURAL UNDIVIDED				PROP. FACILITY: RURAL UNDIVIDED				$365,000
NBI NUMBERS: 191030056904013								$365,000
ATLANTA	HARRISON	FM 134	0632-03-025	0.057	2007	C		
DESCRIPTION: REPLACE 2 BRIDGES AND APPROACHES ON 2 LANE HIGHWAY								$0
LIMITS FROM: AT HARRISON BAYOU & HARRISON BAYOU				TO: RELIEF				$0
EXIST. FACILITY: RURAL UNDIVIDED				PROP. FACILITY: RURAL UNDIVIDED				$3,225,000
NBI NUMBERS: 191030063203010, 191030063203009								$3,225,000
ATLANTA	HARRISON	FM 2879	2880-01-016	0.530	2007	C		
DESCRIPTION: REHABILITATE BRIDGES AND APPROACHES								$0
LIMITS FROM: AT LITTLE CYPRESS BAYOU AND N & S R				TO: .				$0
EXIST. FACILITY: RURAL UNDIVIDED				PROP. FACILITY: RURAL UNDIVIDED				$1,278,000
NBI NUMBERS: 191030288001001, 191030288001003, 191030288001002								$1,278,000
ATLANTA	PANOLA	FM 2517	2239-01-021	2.110	2007	C		
DESCRIPTION: WIDEN BRIDGES AND APPROACHES								$0
LIMITS FROM: AT SIX MILE CREEK, SIX MILE CREEK R				TO: SABINE RIVER & SABINE RIVER RELIEF				$0
EXIST. FACILITY: RURAL UNDIVIDED				PROP. FACILITY: RURAL UNDIVIDED				$4,187,000
NBI NUMBERS: 191830223901001, 191830223901002, 191830223901004, 191830223901003								$4,187,000
ATLANTA	UPSHUR	SH 155	0520-02-035	0.001	2007	C		
DESCRIPTION: REPLACE BRIDGE AND APPROACHES								$0
LIMITS FROM: AT UNION PACIFIC RR OVERPASS				TO: 1.8 MI NE OF FM 1002				$0
EXIST. FACILITY: RURAL UNDIVIDED				PROP. FACILITY: RURAL UNDIVIDED				$1,986,000
NBI NUMBERS: 192300052002009								$1,986,000
ATLANTA	UPSHUR	SH 155	0520-02-036	0.190	2007	C		
DESCRIPTION: REPLACE BRIDGE AND APPROACHES								$0
LIMITS FROM: AT BIG SANDY CREEK				TO: 0.6 MI S OF FM 1002				$0
EXIST. FACILITY: RURAL UNDIVIDED				PROP. FACILITY: RURAL UNDIVIDED				$4,406,000
NBI NUMBERS: 192300052002010								$4,406,000
ATLANTA	BOWIE	FM 991	0010-19-009	0.010	2008	C		
DESCRIPTION: REHABILITATE BRIDGE AND APPROACHES								$0
LIMITS FROM: AT AKIN CREEK				TO: .				$0
EXIST. FACILITY: RURAL UNDIVIDED				PROP. FACILITY: RURAL UNDIVIDED				$272,000
NBI NUMBERS: 190190001019108								$272,000
ATLANTA	BOWIE	US 82	0046-03-034	0.010	2008	C		
DESCRIPTION: REHABILITATE BRIDGE AND APPROACHES								$0
LIMITS FROM: AT US 259 UNDERPASS				TO: .				$0
EXIST. FACILITY: RURAL UNDIVIDED				PROP. FACILITY: RURAL UNDIVIDED				$456,000
NBI NUMBERS: 190190004603035								$456,000

PROJECT HAS ADVANCED TO A HIGHER AUTHORIZATION

DISTRICT HDQTRS	COUNTY	HWY NO	CONT-SECT-JOB	LENGTH MILES	SCHED DATE	LEVEL OF AUTHORITY	OTHER CATEGORIES TOLL CANDIDATE/ RAIL PROJECT	OTHER CATEGORY FUNDS OTHER PARTICIPATION CATEGORY 6 FUNDS EST CONST COST
ATLANTA	BOWIE	FM 992	0085-02-043	0.010	2008	C		
DESCRIPTION: REHABILITATE BRIDGE AND APPROACHES								$0
LIMITS FROM: AT ANDERSON CREEK				TO: .				$0
EXIST. FACILITY: RURAL UNDIVIDED				PROP. FACILITY: RURAL UNDIVIDED				$324,000
NBI NUMBERS: 190190008502031								$324,000
ATLANTA	BOWIE	US 259	0085-04-032	0.010	2008	C		
DESCRIPTION: REHABILITATE BRIDGE AND APPROACHES								$0
LIMITS FROM: AT NORTH MILL CREEK				TO: .				$0
EXIST. FACILITY: RURAL UNDIVIDED				PROP. FACILITY: RURAL UNDIVIDED				$297,000
NBI NUMBERS: 190190008504026								$297,000
ATLANTA	BOWIE	US 259	0085-04-033	0.010	2008	C		
DESCRIPTION: REHABILITATE BRIDGE AND APPROACHES								$0
LIMITS FROM: AT RED RIVER				TO: .				$0
EXIST. FACILITY: RURAL UNDIVIDED				PROP. FACILITY: RURAL UNDIVIDED				$4,565,000
NBI NUMBERS: 190190008504022								$4,565,000
ATLANTA	BOWIE	IH 30	0610-06-075	0.010	2008	C		
DESCRIPTION: REHABILITATE BRIDGE AND APPROACHES								$0
LIMITS FROM: AT FM 992 UNDERPASS				TO: .				$0
EXIST. FACILITY: URBAN FREEWAY				PROP. FACILITY: URBAN FREEWAY				$470,000
NBI NUMBERS: 190190061006111								$470,000
ATLANTA	BOWIE	FM 558	0945-02-020	0.010	2008	C		
DESCRIPTION: REPLACE BRIDGE AND APPROACHES								$0
LIMITS FROM: AT DRAW				TO: .				$0
EXIST. FACILITY: RURAL UNDIVIDED				PROP. FACILITY: RURAL UNDIVIDED				$312,000
NBI NUMBERS: 190190094502003								$312,000
ATLANTA	BOWIE	FM 990	2527-01-012	0.010	2008	C		
DESCRIPTION: REHABILITATE BRIDGE AND APPROACHES								$0
LIMITS FROM: AT NORTH FORK ANDERSON CREEK				TO: .				$0
EXIST. FACILITY: RURAL UNDIVIDED				PROP. FACILITY: RURAL UNDIVIDED				$276,000
NBI NUMBERS: 190190252701001								$276,000
ATLANTA	BOWIE	FM 990	2527-01-013	0.010	2008	C		
DESCRIPTION: REHABILITATE BRIDGE AND APPROACHES								$0
LIMITS FROM: AT SOUTH FORK ANDERSON CREEK				TO: .				$0
EXIST. FACILITY: RURAL UNDIVIDED				PROP. FACILITY: RURAL UNDIVIDED				$251,000
NBI NUMBERS: 190190252701002								$251,000
ATLANTA	CAMP	FM 3384	0248-08-007	0.010	2008	C		
DESCRIPTION: REHABILITATE BRIDGE AND APPROACHES								$0
LIMITS FROM: AT DARBY CREEK TRIBUTARY				TO: .				$0
EXIST. FACILITY: RURAL UNDIVIDED				PROP. FACILITY: RURAL UNDIVIDED				$271,600
NBI NUMBERS: 190320024808003								$271,600
ATLANTA	CAMP	FM 3384	0248-08-008	0.010	2008	C		
DESCRIPTION: REHABILITATE BRIDGE AND APPROACHES								$0
LIMITS FROM: AT LITTLE CREEK				TO: .				$0
EXIST. FACILITY: RURAL UNDIVIDED				PROP. FACILITY: RURAL UNDIVIDED				$271,600
NBI NUMBERS: 190320024808005								$271,600
ATLANTA	CAMP	FM 3384	0248-08-009	0.010	2008	C		
DESCRIPTION: REHABILITATE BRIDGE AND APPROACHES								$0
LIMITS FROM: AT PRAIRIE CREEK				TO: .				$0
EXIST. FACILITY: RURAL UNDIVIDED				PROP. FACILITY: RURAL UNDIVIDED				$271,600
NBI NUMBERS: 190320024808006								$271,600
ATLANTA	CAMP	FM 3384	0248-08-010	0.010	2008	C		
DESCRIPTION: REHABILITATE BRIDGE AND APPROACHES								$0
LIMITS FROM: AT DARBY CREEK				TO: .				$0
EXIST. FACILITY: RURAL UNDIVIDED				PROP. FACILITY: RURAL UNDIVIDED				$271,600
NBI NUMBERS: 190320024808007								$271,600
ATLANTA	CAMP	FM 3384	0248-08-011	0.010	2008	C		
DESCRIPTION: REHABILITATE BRIDGE AND APPROACHES								$0
LIMITS FROM: AT MILE BRANCH				TO: .				$0
EXIST. FACILITY: RURAL UNDIVIDED				PROP. FACILITY: RURAL UNDIVIDED				$298,000
NBI NUMBERS: 190320024808004								$298,000
ATLANTA	HARRISON	SH 154	0402-03-023	0.979	2008	C		
DESCRIPTION: REPLACE BRIDGE ON 2 LANE RURAL HIGHWAY								$0
LIMITS FROM: AT LITTLE CYPRESS CK RELIEF BRIDGE				TO: .				$0
EXIST. FACILITY: RURAL UNDIVIDED				PROP. FACILITY: RURAL UNDIVIDED				$3,144,000
NBI NUMBERS: 191030040203020								$3,144,000
ATLANTA	HARRISON	SH 154	0402-04-024	1.104	2008	C		
DESCRIPTION: REPLACE 3 BRIDGES ON 2 LANE RURAL HIGHWAY								$0
LIMITS FROM: AT LITTLE CYPRESS CREEK BRIDGE & LI				TO: CYPRESS CREEK RELIEF BRIDGES NO.2 &				$0
EXIST. FACILITY: RURAL UNDIVIDED				PROP. FACILITY: RURAL UNDIVIDED				$7,428,000
NBI NUMBERS: 191030040204022, 191030040204021, 191030040204023								$7,428,000

PROJECT HAS ADVANCED TO A HIGHER AUTHORIZATION

DISTRICT HDQTRS	COUNTY	HWY NO	CONT-SECT-JOB	LENGTH MILES	SCHED DATE	LEVEL OF AUTHORITY	OTHER CATEGORIES TOLL CANDIDATE/ RAIL PROJECT	OTHER CATEGORY FUNDS OTHER PARTICIPATION CATEGORY 6 FUNDS EST CONST COST
ATLANTA	HARRISON	IH 20	0495-08-086	0.010	2008	C		
DESCRIPTION: REHABILITATE BRIDGE AND APPROACHES								$0
LIMITS FROM: AT FM 450 UNDERPASS				TO: .				$0
EXIST. FACILITY: RURAL FREEWAY				PROP. FACILITY: RURAL FREEWAY				$355,000
NBI NUMBERS: 191030049508240								$355,000
ATLANTA	HARRISON	IH 20	0495-08-087	0.010	2008	C		
DESCRIPTION: REHABILITATE BRIDGES AND APPROACHES								$0
LIMITS FROM: AT LP 281 UNDERPASS - SB & NB				TO: .				$0
EXIST. FACILITY: RURAL FREEWAY				PROP. FACILITY: RURAL FREEWAY				$794,000
NBI NUMBERS: 191030049508266, 191030049508267								$794,000
ATLANTA	HARRISON	IH 20	0495-08-088	0.010	2008	C		
DESCRIPTION: REHABILITATE BRIDGE AND APPROACHES								$0
LIMITS FROM: AT MASON CREEK (NFR)				TO: .				$0
EXIST. FACILITY: RURAL FREEWAY				PROP. FACILITY: RURAL FREEWAY				$272,000
NBI NUMBERS: 191030049508268								$272,000
ATLANTA	HARRISON	IH 20	0495-10-078	0.010	2008	C		
DESCRIPTION: REHABILITATE BRIDGE AND APPROACHES								$0
LIMITS FROM: AT SP 156 UNDERPASS				TO: .				$0
EXIST. FACILITY: RURAL FREEWAY				PROP. FACILITY: RURAL FREEWAY				$356,000
NBI NUMBERS: 191030049510119								$356,000
ATLANTA	HARRISON	IH 20	0495-10-079	0.010	2008	C		
DESCRIPTION: REHABILITATE BRIDGE AND APPROACHES								$0
LIMITS FROM: AT FM 9 UNDERPASS				TO: .				$0
EXIST. FACILITY: RURAL FREEWAY				PROP. FACILITY: RURAL FREEWAY				$400,000
NBI NUMBERS: 191030049510118								$400,000
ATLANTA	HARRISON	FM 134	0632-03-037	0.010	2008	C		
DESCRIPTION: REPLACE BRIDGE AND APPROACHES								$0
LIMITS FROM: AT PAW PAW CREEK				TO: .				$0
EXIST. FACILITY: RURAL UNDIVIDED				PROP. FACILITY: RURAL UNDIVIDED				$491,000
NBI NUMBERS: 191030063203020								$491,000
ATLANTA	HARRISON	FM 134	0632-03-040	0.010	2008	C		
DESCRIPTION: REHABILITATE BRIDGE AND APPROACHES								$0
LIMITS FROM: AT BULLARD CREEK				TO: .				$0
EXIST. FACILITY: RURAL UNDIVIDED				PROP. FACILITY: RURAL UNDIVIDED				$420,100
NBI NUMBERS: 191030063203016								$420,100
ATLANTA	HARRISON	FM 449	0640-06-033	0.019	2008	C		
DESCRIPTION: REPLACE BRIDGES AND APPROACHES								$0
LIMITS FROM: AT MOCCASIN CREEK				TO: .				$0
EXIST. FACILITY: RURAL UNDIVIDED				PROP. FACILITY: RURAL UNDIVIDED				$612,000
NBI NUMBERS: 191030064006018								$612,000
ATLANTA	HARRISON	FM 2625	0843-07-012	0.132	2008	C		
DESCRIPTION: REHABILITATE BRIDGES AND APPROACHES								$0
LIMITS FROM: AT POTTERS CRK & POTTERS CRK REL				TO: .				$0
EXIST. FACILITY: RURAL UNDIVIDED				PROP. FACILITY: RURAL UNDIVIDED				$544,000
NBI NUMBERS: 191030084307004, 191030084307005								$544,000
ATLANTA	HARRISON	FM 2625	0843-08-009	0.010	2008	C		
DESCRIPTION: REHABILITATE BRIDGE AND APPROACHES								$0
LIMITS FROM: AT EIGHT MILE CREEK				TO: .				$0
EXIST. FACILITY: RURAL UNDIVIDED				PROP. FACILITY: RURAL UNDIVIDED				$309,000
NBI NUMBERS: 191030084308007								$309,000
ATLANTA	MARION	FM 726	1895-03-019	0.010	2008	C		
DESCRIPTION: REHABILITATE BRIDGE AND APPROACHES								$0
LIMITS FROM: AT BRUSHY CREEK				TO: .				$0
EXIST. FACILITY: RURAL UNDIVIDED				PROP. FACILITY: RURAL UNDIVIDED				$275,000
NBI NUMBERS: 191550189503003								$275,000
ATLANTA	PANOLA	US 79	0246-02-043	0.010	2008	C		
DESCRIPTION: REHABILITATE BRIDGE AND APPROACHES								$0
LIMITS FROM: AT IRONS BAYOU				TO: .				$0
EXIST. FACILITY: RURAL UNDIVIDED				PROP. FACILITY: RURAL UNDIVIDED				$340,000
NBI NUMBERS: 191830024602007								$340,000
ATLANTA	PANOLA	FM 1970	0428-02-021	0.010	2008	C		
DESCRIPTION: REHABILITATE BRIDGE AND APPROACHES								$0
LIMITS FROM: AT MURVAUL CREEK				TO: .				$0
EXIST. FACILITY: RURAL UNDIVIDED				PROP. FACILITY: RURAL UNDIVIDED				$365,000
NBI NUMBERS: 191830042802004								$365,000
ATLANTA	TITUS	IH 30	0610-03-075	0.010	2008	C		
DESCRIPTION: REHABILITATE BRIDGE AND APPROACHES								$0
LIMITS FROM: AT HORSE CREEK_(NFR)				TO: .				$0
EXIST. FACILITY: RURAL UNDIVIDED				PROP. FACILITY: RURAL UNDIVIDED				$278,000
NBI NUMBERS: 192250061003138								$278,000

PROJECT HAS ADVANCED TO A HIGHER AUTHORIZATION

DISTRICT HDQTRS	COUNTY	HWY NO	CONT-SECT-JOB	LENGTH MILES	SCHED DATE	LEVEL OF AUTHORITY	OTHER CATEGORIES TOLL CANDIDATE/ RAIL PROJECT	OTHER CATEGORY FUNDS OTHER PARTICIPATION CATEGORY 6 FUNDS EST CONST COST
ATLANTA	TITUS	IH 30	0610-03-076	0.029	2008	C		
DESCRIPTION: REHABILITATE BRIDGES AND APPROACHES								$0
LIMITS FROM: AT TANKERSLEY CRK & TANKERSLEY REL				TO: .				$0
EXIST. FACILITY: RURAL FREEWAY				PROP. FACILITY: RURAL FREEWAY				$378,000
NBI NUMBERS: 192250061003052, 192250061003054								$378,000
ATLANTA	TITUS	FM 899	1176-02-013	0.022	2008	C		
DESCRIPTION: REPLACE BRIDGE AND APPROACHES								$0
LIMITS FROM: AT DRAGOO CREEK				TO: .				$0
EXIST. FACILITY: RURAL UNDIVIDED				PROP. FACILITY: RURAL UNDIVIDED				$1,072,000
NBI NUMBERS: 192250117602004								$1,072,000
ATLANTA	TITUS	FM 1000	1226-01-009	0.014	2008	C		
DESCRIPTION: REPLACE BRIDGE AND APPROACHES ON 2 LANE HIGHWAY								$0
LIMITS FROM: AT SWAUANO CREEK				TO: .				$0
EXIST. FACILITY: RURAL UNDIVIDED				PROP. FACILITY: RURAL UNDIVIDED				$671,000
NBI NUMBERS: 192250122601001								$671,000
ATLANTA	TITUS	FM 3417	3404-01-011	0.010	2008	C		
DESCRIPTION: REHABILITATE BRIDGE AND APPROACHES								$0
LIMITS FROM: AT TANKERSLEY CREEK				TO: .				$0
EXIST. FACILITY: RURAL UNDIVIDED				PROP. FACILITY: RURAL UNDIVIDED				$450,000
NBI NUMBERS: 192250340401001								$450,000
ATLANTA	UPSHUR	SH 155	0520-02-037	0.727	2008	C		
DESCRIPTION: REPLACE BRIDGES AND APPROACHES								$0
LIMITS FROM: AT SABINE RIVER & SABINE RIVER RELI				TO: SOUTH OF BIG SANDY				$0
EXIST. FACILITY: RURAL UNDIVIDED				PROP. FACILITY: RURAL DIVIDED				$8,942,000
NBI NUMBERS: 192300052002032, 192300052002033								$8,942,000
ATLANTA	UPSHUR	SH 155	0520-02-038	0.337	2008	C		
DESCRIPTION: REPLACE BRIDGE AND APPROACHES								$0
LIMITS FROM: AT UNION PACIFIC RAILROAD OVERPASS				TO: S. OF BIG SANDY				$0
EXIST. FACILITY: RURAL UNDIVIDED				PROP. FACILITY: RURAL DIVIDED				$2,741,000
NBI NUMBERS: 192300052002034								$2,741,000
ATLANTA	UPSHUR	FM 2685	2157-01-016	0.010	2008	C		
DESCRIPTION: REHABILITATE BRIDGE AND APPROACHES								$0
LIMITS FROM: AT GLADE CREEK				TO: .				$0
EXIST. FACILITY: RURAL UNDIVIDED				PROP. FACILITY: RURAL UNDIVIDED				$329,120
NBI NUMBERS: 192300215701002								$329,120
ATLANTA	HARRISON	FM 450	0843-02-012	1.715	2009	C		
DESCRIPTION: REPLACE BRIDGE AND APPROACHES								$0
LIMITS FROM: AT LITTLE CYPRESS CREEK				TO: .				$0
EXIST. FACILITY: RURAL UNDIVIDED				PROP. FACILITY: RURAL UNDIVIDED				$6,423,000
NBI NUMBERS: 191030084302002								$6,423,000
ATLANTA	PANOLA	FM 10	1222-01-014	0.113	2009	C		
DESCRIPTION: REPLACE 3 BRIDGES & APPROACHES ON 2-LANE RURAL HIGHWAY								$0
LIMITS FROM: AT MURVAUL CREEK				TO: .				$0
EXIST. FACILITY: RURAL UNDIVIDED				PROP. FACILITY: RURAL UNDIVIDED				$3,113,000
NBI NUMBERS: 191830122201004, 191830122201005, 191830122201003								$3,113,001
ATLANTA	UPSHUR	FM 726	1895-01-024	0.010	2009	C		
DESCRIPTION: REHABILITATE BRIDGE AND APPROACHES								$0
LIMITS FROM: AT WALNUT CREEK				TO: .				$0
EXIST. FACILITY: RURAL UNDIVIDED				PROP. FACILITY: RURAL UNDIVIDED				$241,000
NBI NUMBERS: 192300189501004								$241,000
ATLANTA	BOWIE	SH 8	0062-01-035	0.269	2010	C		
DESCRIPTION: REPLACE BRIDGES AND APPROACHES								$0
LIMITS FROM: AT SULPHUR RIVER & SULPHUR RIV REL				TO: .				$0
EXIST. FACILITY: RURAL UNDIVIDED				PROP. FACILITY: RURAL UNDIVIDED				$8,250,000
NBI NUMBERS: 190190006201033, 190190006201034								$8,250,000
ATLANTA	HARRISON	SH 154	0402-04-030	0.010	2010	C		
DESCRIPTION: REPLACE BRIDGE AND APPROACHES								$0
LIMITS FROM: AT LAWRENCE CREEK				TO: .				$0
EXIST. FACILITY: RURAL UNDIVIDED				PROP. FACILITY: RURAL UNDIVIDED				$364,000
NBI NUMBERS: 191030040204024								$364,000
ATLANTA	HARRISON	FM 31	0640-01-038	0.161	2010	C		
DESCRIPTION: REHABILITATE BRIDGES AND APPROACHES								$0
LIMITS FROM: AT QUAPAW CREEK AND QUAPAW CREEK RE				TO: .				$0
EXIST. FACILITY: RURAL UNDIVIDED				PROP. FACILITY: RURAL UNDIVIDED				$1,211,080
NBI NUMBERS: 191030064001003, 191030064001004								$1,211,080
ATLANTA	MARION	SH 155	0520-04-026	0.221	2010	C		
DESCRIPTION: REPLACE BRIDGE AND APPROACHES								$0
LIMITS FROM: AT BIG CYPRESS CREEK(LAKE O'THE PIN				TO: .				$0
EXIST. FACILITY: RURAL UNDIVIDED				PROP. FACILITY: RURAL UNDIVIDED				$13,421,000
NBI NUMBERS: 191550052004045								$13,421,000

DISTRICT HDQTRS	COUNTY	HWY NO	CONT-SECT-JOB	LENGTH MILES	SCHED DATE	LEVEL OF AUTHORITY	OTHER CATEGORIES TOLL CANDIDATE/ RAIL PROJECT	OTHER CATEGORY FUNDS OTHER PARTICIPATION CATEGORY 6 FUNDS EST CONST COST
ATLANTA	TITUS	US 271	0221-05-064	0.514	2010	C		
DESCRIPTION: REPLACE BRIDGES AND APPROACHES								$0
LIMITS FROM: AT RIPLEY CREEK AND RELIEF				TO: 1.7 KM S OF FM 1896				$0
EXIST. FACILITY: RURAL UNDIVIDED				PROP. FACILITY: RURAL DIVIDED				$3,711,000
NBI NUMBERS: 192250022105036, 192250022105037								$3,711,000
ATLANTA	TITUS	US 271	0221-05-065	1.369	2010	C		
DESCRIPTION: REPLACE BRIDGES AND APPROACHES								$0
LIMITS FROM: AT DICKSON CREEK, BIG SLOUGH, WHITE				TO: CREEK, AND WHITE OAK CREEK RELIEF				$0
EXIST. FACILITY: RURAL UNDIVIDED				PROP. FACILITY: RURAL DIVIDED				$7,760,000
NBI NUMBERS: 192250022105034, 192250022105032, 192250022105033, 192250022105035								$7,760,000
ATLANTA	UPSHUR	US 80	0096-03-064	0.010	2010	C		
DESCRIPTION: REPLACE BRIDGE AND APPROACHES								$0
LIMITS FROM: AT BIG SANDY CREEK				TO: .				$0
EXIST. FACILITY: RURAL UNDIVIDED				PROP. FACILITY: RURAL UNDIVIDED				$712,000
NBI NUMBERS: 192300009603013								$712,000
ATLANTA	MARION	FM 729	1018-03-030	0.040		C		
DESCRIPTION: REPLACE BRIDGE AND APPROACHES								$0
LIMITS FROM: AT ALLEY CREEK OVER LAKE O' THE PIN				TO: .				$0
EXIST. FACILITY: RURAL UNDIVIDED				PROP. FACILITY: RURAL UNDIVIDED				$7,870,000
NBI NUMBERS: 191550101803013								$7,870,000
ATLANTA	MARION	FM 729	1018-03-031	0.035		C		
DESCRIPTION: REPLACE BRIDGE AND APPROACHES								$0
LIMITS FROM: AT JOHNSON CREEK OVER LAKE O' THE P				TO: .				$0
EXIST. FACILITY: RURAL UNDIVIDED				PROP. FACILITY: RURAL UNDIVIDED				$5,920,000
NBI NUMBERS: 191550101803014								$5,920,000
ATLANTA	MARION	FM 729	1018-03-032	0.019		C		
DESCRIPTION: REPLACE BRIDGE AND APPROACHES								$0
LIMITS FROM: AT HURRICANE CREEK OVER LAKE O'THE				TO: .				$0
EXIST. FACILITY: RURAL UNDIVIDED				PROP. FACILITY: RURAL UNDIVIDED				$4,810,000
NBI NUMBERS: 191550101803015								$4,810,000
						ATLANTA TOTAL:		$0
						62 PROJECTS		$0
								$126,780,700
								$126,780,701

PROJECT HAS ADVANCED TO A HIGHER AUTHORIZATION

DISTRICT HDQTRS	COUNTY	HWY NO	CONT-SECT-JOB	LENGTH MILES	SCHED DATE	LEVEL OF AUTHORITY	OTHER CATEGORIES TOLL CANDIDATE/ RAIL PROJECT	OTHER CATEGORY FUNDS OTHER PARTICIPATION CATEGORY 6 FUNDS EST CONST COST
AUSTIN	BASTROP	FM 535	0807-01-021	0.100	2007	C	(11)	
DESCRIPTION: REPLACE BRIDGE AND APPROACHES								$330,000
LIMITS FROM: AT SANDY CREEK				TO: .				$0
EXIST. FACILITY: RURAL UNDIVIDED				PROP. FACILITY: RURAL UNDIVIDED				$460,200
NBI NUMBERS: 140110080701005								$790,200
AUSTIN	BASTROP	FM 812	1149-02-017	0.100	2007	C		
DESCRIPTION: REHABILITATE BRIDGE & APPROACHES								$0
LIMITS FROM: AT CEDAR CREEK				TO: .				$0
EXIST. FACILITY: RURAL UNDIVIDED				PROP. FACILITY: RURAL UNDIVIDED				$846,400
NBI NUMBERS: 140110114902005								$846,400
AUSTIN	BLANCO	US 290	0113-03-942	0.100	2007	C		
DESCRIPTION: REPLACE BRIDGE AND APPROACHES								$0
LIMITS FROM: AT ROCKY CREEK				TO: .				$0
EXIST. FACILITY: RURAL UNDIVIDED				PROP. FACILITY: RURAL UNDIVIDED				$667,800
NBI NUMBERS: 140160011303010								$667,800
AUSTIN	BLANCO	US 290	0113-04-021	0.100	2007	C		
DESCRIPTION: REHABILITATE BRIDGE AND APPROACHES								$0
LIMITS FROM: AT FLAT CREEK				TO: .				$0
EXIST. FACILITY: RURAL UNDIVIDED				PROP. FACILITY: RURAL UNDIVIDED				$477,000
NBI NUMBERS: 140160011304012								$477,000
AUSTIN	BURNET	US 281	0252-02-046	0.001	2007	C		
DESCRIPTION: REHABILITATE BRIDGE AND APPROACHES								$0
LIMITS FROM: ON US 281 AT COLORADO RIVER				TO: .				$0
EXIST. FACILITY: RURAL UNDIVIDED				PROP. FACILITY: RURAL UNDIVIDED				$5,250,000
NBI NUMBERS: 140270025202017								$5,250,000
AUSTIN	GILLESPIE	US 87	0072-01-931	0.100	2007	C		
DESCRIPTION: REHABILITATE BRIDGE AND APPROACHES								$0
LIMITS FROM: AT SALT CREEK				TO: .				$0
EXIST. FACILITY:				PROP. FACILITY:				$82,500
NBI NUMBERS: 140870007201003								$82,500
AUSTIN	GILLESPIE	US 290	0112-02-023	0.100	2007	C		
DESCRIPTION: REHABILITATE BRIDGE AND APPROACHES								$0
LIMITS FROM: AT FLAG CREEK				TO: .				$0
EXIST. FACILITY:				PROP. FACILITY:				$165,000
NBI NUMBERS: 140870011202006								$165,000
AUSTIN	GILLESPIE	US 290	0112-02-024	0.100	2007	C		
DESCRIPTION: REAHBILITATE BRIDGE AND APPROACHES								$0
LIMITS FROM: AT DITTMAR CREEK				TO: .				$0
EXIST. FACILITY:				PROP. FACILITY:				$297,000
NBI NUMBERS: 140870011202008								$297,000
AUSTIN	GILLESPIE	US 290	0112-03-028	0.100	2007	C		
DESCRIPTION: REHABILITATE BRIDGE AND APPROACHES								$0
LIMITS FROM: AT SPRING CREEK				TO: .				$0
EXIST. FACILITY:				PROP. FACILITY:				$307,000
NBI NUMBERS: 140870011203010								$307,000
AUSTIN	GILLESPIE	US 290	0112-03-929	0.100	2007	C		
DESCRIPTION: REHABILITATE BRIDGE AND APPROACHES								$0
LIMITS FROM: AT BARONS CREEK				TO: .				$0
EXIST. FACILITY:				PROP. FACILITY:				$226,875
NBI NUMBERS: 140870011203014								$226,875
AUSTIN	HAYS	LP 82	0366-01-053	0.100	2007	C		
DESCRIPTION: REHABILITATE BRIDGE AND APPROACHES								$0
LIMITS FROM: AT WILLOW SPRINGS CREEK				TO: .				$0
EXIST. FACILITY: URBAN UNDIVIDED				PROP. FACILITY: URBAN UNDIVIDED				$220,000
NBI NUMBERS: 141060036601033								$220,000
AUSTIN	LEE	US 77	0211-02-022	0.100	2007	C		
DESCRIPTION: REPLACE BRIDGE AND APPROACHES								$0
LIMITS FROM: AT ALLEN CREEK				TO: .				$0
EXIST. FACILITY:				PROP. FACILITY:				$1,721,550
NBI NUMBERS: 141440021102032								$1,721,550
AUSTIN	LEE	US 77	0211-03-032	0.100	2007	C		
DESCRIPTION: REPLACE BRIDGE AND APPROACHES								$0
LIMITS FROM: AT MIDDLE YEAGUA CREEK				TO: .				$0
EXIST. FACILITY:				PROP. FACILITY:				$2,596,000
NBI NUMBERS: 141440021103030								$2,596,000
AUSTIN	LEE	SH 21	0473-02-029	0.001	2007	C		
DESCRIPTION: REPLACE BRIDGE AND APPROACHES								$0
LIMITS FROM: ON SH 21 AT WEST YEAGUA CREEK				TO: .				$0
EXIST. FACILITY:				PROP. FACILITY:				$1,637,300
NBI NUMBERS: 141440047302005								$1,637,300

PROJECT HAS ADVANCED TO A HIGHER AUTHORIZATION

DISTRICT HDQTRS	COUNTY	HWY NO	CONT-SECT-JOB	LENGTH MILES	SCHED DATE	LEVEL OF AUTHORITY	OTHER CATEGORIES TOLL CANDIDATE/ RAIL PROJECT	OTHER CATEGORY FUNDS OTHER PARTICIPATION CATEGORY 6 FUNDS EST CONST COST
AUSTIN	LEE	FM 696	1073-02-023	0.100	2007	C		
DESCRIPTION: REPLACE BRIDGE AND APPROACHES								$0
LIMITS FROM: AT DRAW				TO: .				$0
EXIST. FACILITY: RURAL UNDIVIDED				PROP. FACILITY: RURAL UNDIVIDED				$753,700
NBI NUMBERS: 141440107302004								$753,700
AUSTIN	LEE	FM 696	1073-02-024	0.100	2007	C		
DESCRIPTION: REPLACE BRIDGE AND APPROACHES								$0
LIMITS FROM: AT DRAW				TO: .				$0
EXIST. FACILITY: RURAL UNDIVIDED				PROP. FACILITY: RURAL UNDIVIDED				$622,000
NBI NUMBERS: 141440107302005								$622,000
AUSTIN	LLANO	RM 2768	2099-01-003	0.100	2007	C		
DESCRIPTION: REPLACE BRIDGE AND APPROACHES								$0
LIMITS FROM: AT LLANO RIVER				TO: .				$0
EXIST. FACILITY:				PROP. FACILITY:				$1,782,000
NBI NUMBERS: 141500209901001								$1,782,000
AUSTIN	MASON	RM 1871	1753-01-016	0.100	2007	C		
DESCRIPTION: REPLACE BRIDGE AND APPROACHES								$0
LIMITS FROM: AT LLANO RIVER				TO: .				$0
EXIST. FACILITY:				PROP. FACILITY:				$792,000
NBI NUMBERS: 141570175301001								$792,000
AUSTIN	TRAVIS	IH 35	0015-13-927	0.100	2007	C		
DESCRIPTION: REHABILITATE BRIDGE AND APPROACHES								$0
LIMITS FROM: ON E 1ST STREET IN AUSTIN				TO: .				$0
EXIST. FACILITY:				PROP. FACILITY:				$215,190
NBI NUMBERS: 142270001513101								$215,190
AUSTIN	TRAVIS	IH 35	0015-13-929	0.100	2007	C		
DESCRIPTION: REHABILITATE BRIDGE AND APPROACHES								$0
LIMITS FROM: AT MANOR U-PASS				TO: .				$0
EXIST. FACILITY:				PROP. FACILITY:				$217,360
NBI NUMBERS: 142270001513072								$217,360
AUSTIN	TRAVIS	IH 35	0015-13-949	0.100	2007	C		
DESCRIPTION: REHABILITATE BRIDGE AND APPROACHES								$0
LIMITS FROM: ON E 1ST ST IN AUSTIN				TO: .				$0
EXIST. FACILITY:				PROP. FACILITY:				$540,000
NBI NUMBERS: 142270001513380								$540,000
AUSTIN	TRAVIS	IH 35	0016-01-926	0.100	2007	C		
DESCRIPTION: REPLACE BRIDGE AND APPROACHES								$0
LIMITS FROM: AT SLAUGHTER LANE UNDERPASS				TO: .				$0
EXIST. FACILITY:				PROP. FACILITY:				$5,000,000
NBI NUMBERS: 142270001601065								$5,000,000
AUSTIN	TRAVIS	LP 343	0113-12-921	0.100	2007	C		
DESCRIPTION: REHAB BRIDGE AND APPROACHES								$0
LIMITS FROM: ON LP 343 AT THE COLORADO RIVER				TO: .				$0
EXIST. FACILITY: URBAN UNDIVIDED				PROP. FACILITY: URBAN UNDIVIDED				$2,812,200
NBI NUMBERS: 142270011312065								$2,812,200
AUSTIN	TRAVIS	LP 343	0113-12-933	0.100	2007	C		
DESCRIPTION: REHABILITATE BRIDGE AND APPROACHES								$0
LIMITS FROM: AT SHOAL CREEK				TO: .				$0
EXIST. FACILITY:				PROP. FACILITY:				$400,000
NBI NUMBERS: 142270011312090								$400,000
AUSTIN	TRAVIS	LP 111	0151-06-930	0.100	2007	C		
DESCRIPTION: REHABILITATE BRIDGE AND APPROACHES								$0
LIMITS FROM: AT DRAW				TO: .				$0
EXIST. FACILITY:				PROP. FACILITY:				$130,000
NBI NUMBERS: 142270015106029								$130,000
AUSTIN	TRAVIS	US 183	0152-01-931	0.100	2007	C		
DESCRIPTION: REAHBILITATE BRIDGE AND APPROACHES								$0
LIMITS FROM: AT NORTH FORK OF DRY CREEK				TO: .				$0
EXIST. FACILITY:				PROP. FACILITY:				$175,000
NBI NUMBERS: 142270015201018								$175,000
AUSTIN	TRAVIS	US 183	0152-01-939	0.100	2007	C		
DESCRIPTION: REHABILITATE BRIDGE AND APPROACHES								$0
LIMITS FROM: AT SOUTH FORK OF DRY CREEK				TO: .				$0
EXIST. FACILITY:				PROP. FACILITY:				$155,000
NBI NUMBERS: 142270015201019								$155,000
AUSTIN	TRAVIS	US 183	0265-01-084	0.100	2007	C		
DESCRIPTION: REHABILITATE BRIDGE AND APPROACHES								$0
LIMITS FROM: US 183 W FTG ROAD AT COLORADO RIVER				TO: .				$0
EXIST. FACILITY: URBAN DIVIDED				PROP. FACILITY: URBAN DIVIDED				$2,000,000
NBI NUMBERS: 142270026501034								$2,000,000

PROJECT HAS ADVANCED TO A HIGHER AUTHORIZATION

DISTRICT HDQTRS	COUNTY	HWY NO	CONT-SECT-JOB	LENGTH MILES	SCHED DATE	LEVEL OF AUTHORITY	OTHER CATEGORIES TOLL CANDIDATE/ RAIL PROJECT	OTHER CATEGORY FUNDS OTHER PARTICIPATION CATEGORY 6 FUNDS EST CONST COST
AUSTIN	TRAVIS	SH 71	0700-03-912	0.100	2007	C		
DESCRIPTION: REHABILITATE BRIDGE AND APPROACHES								$0
LIMITS FROM: AT EAST BEE CREEK				TO: .				$0
EXIST. FACILITY:				PROP. FACILITY:				$700,000
NBI NUMBERS:142270070003002								$700,000
AUSTIN	TRAVIS	RM 1431	1378-01-026	0.100	2007	C		
DESCRIPTION: REPLACE BRIDGE & APPROACHES								$0
LIMITS FROM: AT DRAW,1.8MI NW OF LOHMANS FORD RD				TO: .				$0
EXIST. FACILITY: RURAL UNDIVIDED				PROP. FACILITY: RURAL UNDIVIDED				$1,700,000
NBI NUMBERS:142270137801034								$1,700,000
AUSTIN	TRAVIS	RM 2222	2100-01-042	0.781	2007	C		
DESCRIPTION: REPLACE BRIDGE AND APPROACHES								$0
LIMITS FROM: 2000 FT WEST OF LP 360				TO: 1000 FT EAST OF LAKEWOOD DR				$0
EXIST. FACILITY: URBAN UNDIVIDED				PROP. FACILITY: URBAN DIVIDED				$4,000,000
NBI NUMBERS:142270210001001								$4,000,000
AUSTIN	WILLIAMSON	IH 35	0015-09-933	0.100	2007	C		
DESCRIPTION: REHABILITATE BRIDGE AND APPROACHES								$0
LIMITS FROM: AT LAKE CREEK				TO: .				$0
EXIST. FACILITY:				PROP. FACILITY:				$800,000
NBI NUMBERS:142460001509421								$800,000
AUSTIN	WILLIAMSON	IH 35	0015-09-934	0.100	2007	C		
DESCRIPTION: REHABILITATE BRIDGE AND APPROACHES								$0
LIMITS FROM: AT LAKE CREEK				TO: .				$0
EXIST. FACILITY:				PROP. FACILITY:				$800,000
NBI NUMBERS:142460001509420								$800,000
AUSTIN	WILLIAMSON	IH 35	0015-09-969	0.100	2007	C		
DESCRIPTION: REHABILITATE BRIDGE AND APPROACHES								$0
LIMITS FROM: AT DRAW				TO: .				$0
EXIST. FACILITY:				PROP. FACILITY:				$250,000
NBI NUMBERS:142460001509428								$250,000
AUSTIN	WILLIAMSON	BI 35-M	0015-17-019	1.000	2007	C	(1)	
DESCRIPTION: MILL, SEAL AND OVERLAY								$3,000,000
LIMITS FROM: RM 2338				TO: RM 2243				$0
EXIST. FACILITY: URBAN UNDIVIDED				PROP. FACILITY: URBAN UNDIVIDED				$0
NBI NUMBERS:142460001517062								$3,000,000
AUSTIN	WILLIAMSON	BI 35-M	0015-17-967	0.100	2007	C		
DESCRIPTION: REHABILITATE BRIDGE AND APPROACHES								$0
LIMITS FROM: IN GEORGETOWN AT DRAW				TO: .				$0
EXIST. FACILITY:				PROP. FACILITY:				$300,000
NBI NUMBERS:142460001517043								$300,000
AUSTIN	WILLIAMSON	BI 35-M	0015-17-968	0.100	2007	C		
DESCRIPTION: REHABILITATE BRIDGE AND APPROACHES								$0
LIMITS FROM: IN GEORGETOWN AT SMITH BRANCH				TO: .				$0
EXIST. FACILITY:				PROP. FACILITY:				$200,000
NBI NUMBERS:142460001517042								$200,000
AUSTIN	WILLIAMSON	LP 332	0151-08-938	0.100	2007	C		
DESCRIPTION: REHABILITATE BRIDGE AND APPROACHES								$0
LIMITS FROM: AT DRAW				TO: .				$0
EXIST. FACILITY:				PROP. FACILITY:				$200,000
NBI NUMBERS:142460015108008								$200,000
AUSTIN	WILLIAMSON	LP 332	0151-08-967	0.100	2007	C		
DESCRIPTION: REHABILITATE BRIDGE AND APPROACHES								$0
LIMITS FROM: AT DRAW				TO: .				$0
EXIST. FACILITY:				PROP. FACILITY:				$300,000
NBI NUMBERS:142460015108009								$300,000
AUSTIN	WILLIAMSON	US 183	0273-04-024	0.100	2007	C		
DESCRIPTION: REHABILITATE BRIDGE AND APPROACHES								$0
LIMITS FROM: AT NORTH SAN GABRIEL RIVER				TO: .				$0
EXIST. FACILITY: RURAL UNDIVIDED				PROP. FACILITY: RURAL UNDIVIDED				$2,400,000
NBI NUMBERS:142460027304009								$2,400,000
AUSTIN	WILLIAMSON	SH 95	0320-03-962	0.100	2007	C		
DESCRIPTION: REHABILITATE BRIDGE AND APPROACHES								$0
LIMITS FROM: AT BULL BRANCH				TO: .				$0
EXIST. FACILITY:				PROP. FACILITY:				$500,000
NBI NUMBERS:142460032003038								$500,000
AUSTIN	WILLIAMSON	SH 95	0320-03-963	0.100	2007	C		
DESCRIPTION: REHABILITATE BRIDGE AND APPROACHES								$0
LIMITS FROM: AT DRAW				TO: .				$0
EXIST. FACILITY:				PROP. FACILITY:				$200,000
NBI NUMBERS:142460032003055								$200,000

PROJECT HAS ADVANCED TO A HIGHER AUTHORIZATION

DISTRICT HDQTRS	COUNTY	HWY NO	CONT-SECT-JOB	LENGTH MILES	SCHED DATE	LEVEL OF AUTHORITY	OTHER CATEGORIES TOLL CANDIDATE/ RAIL PROJECT	OTHER CATEGORY FUNDS OTHER PARTICIPATION CATEGORY 6 FUNDS EST CONST COST
AUSTIN	WILLIAMSON	FM 619	0986-01-036	0.100	2007	C		
DESCRIPTION: REPLACE BRIDGE AND APPROACHES								$0
LIMITS FROM: AT DRY BRUSHY CREEK				TO: .				$0
EXIST. FACILITY:				PROP. FACILITY:				$1,070,000
NBI NUMBERS:142460098601005								$1,070,000
AUSTIN	WILLIAMSON	FM 1466	1200-04-965	0.100	2007	C		
DESCRIPTION: REHABILITATE BRIDGE AND APPROACHES								$0
LIMITS FROM: AT DRAW				TO: .				$0
EXIST. FACILITY:				PROP. FACILITY:				$200,000
NBI NUMBERS:142460120004006								$200,000
AUSTIN	WILLIAMSON	FM 1466	1200-04-968	0.100	2007	C		
DESCRIPTION: REHABILITATE BRIDGE AND APPROACHES								$0
LIMITS FROM: AT DRAW				TO: .				$0
EXIST. FACILITY:				PROP. FACILITY:				$200,000
NBI NUMBERS:142460120004005								$200,000
AUSTIN	WILLIAMSON	FM 3406	1378-06-966	0.100	2007	C		
DESCRIPTION: REHABILITATE BRIDGE AND APPROACHES								$0
LIMITS FROM: AT GEORGETOWN RR CO OP				TO: .				$0
EXIST. FACILITY:				PROP. FACILITY:				$1,000,000
NBI NUMBERS:142460137806019								$1,000,000
AUSTIN	WILLIAMSON	RM 1869	1755-01-962	0.100	2007	C		
DESCRIPTION: REHABILITATE BRIDGE AND APPROACHES								$0
LIMITS FROM: AT SOUTH SAN GABRIEL RIVER				TO: .				$0
EXIST. FACILITY:				PROP. FACILITY:				$300,000
NBI NUMBERS:142460175501002								$300,000
AUSTIN	WILLIAMSON	FM 1105	2038-03-939	0.100	2007	C		
DESCRIPTION: REHABILITATE BRIDGE AND APPROACHES								$0
LIMITS FROM: AT DRAW				TO: .				$0
EXIST. FACILITY:				PROP. FACILITY:				$200,000
NBI NUMBERS:142460203803010								$200,000
AUSTIN	WILLIAMSON	FM 1460	2211-02-910	0.100	2007	C		
DESCRIPTION: REPLACE BRIDGE AND APPROACHES								$0
LIMITS FROM: AT CHANDLER CREEK				TO: .				$0
EXIST. FACILITY:				PROP. FACILITY:				$700,000
NBI NUMBERS:142460221102011								$700,000
AUSTIN	WILLIAMSON	FM 971	2690-01-932	0.100	2007	C		
DESCRIPTION: REHABILITATE BRIDGE AND APPROACHES								$0
LIMITS FROM: AT DRAW				TO: .				$0
EXIST. FACILITY:				PROP. FACILITY:				$200,000
NBI NUMBERS:142460269001009								$200,000
AUSTIN	BASTROP	SH 21	0265-05-063	0.100	2008	C		
DESCRIPTION: REHABILITATE BRIDGE & APPROACHES								$0
LIMITS FROM: AT GILLS BRANCH & MKT RR				TO: .				$0
EXIST. FACILITY: RURAL UNDIVIDED				PROP. FACILITY: RURAL UNDIVIDED				$831,530
NBI NUMBERS:140110026505053								$831,530
AUSTIN	BASTROP	SH 21	0265-05-957	0.100	2008	C		
DESCRIPTION: REHABILITATE BRIDGE AND APPROACHES								$0
LIMITS FROM: AT GILLS BRANCH				TO: .				$0
EXIST. FACILITY:				PROP. FACILITY:				$250,000
NBI NUMBERS:140110026505055								$250,000
AUSTIN	BASTROP	LP 230	0265-13-004	0.100	2008	C		
DESCRIPTION: REPLACE BRIDGE & APPROACHES								$0
LIMITS FROM: AT COLORADO RIVER IN SMITHVILLE				TO: .				$0
EXIST. FACILITY: RURAL UNDIVIDED				PROP. FACILITY: RURAL UNDIVIDED				$4,367,700
NBI NUMBERS:140110026513043								$4,367,700
AUSTIN	BASTROP	FM 535	0807-01-955	0.100	2008	C		
DESCRIPTION: REPLACE BRIDGE AND APPROACHES								$0
LIMITS FROM: AT PINEY CREEK				TO: .				$0
EXIST. FACILITY:				PROP. FACILITY:				$670,000
NBI NUMBERS:140110080701006								$670,000
AUSTIN	BASTROP	FM 535	0807-05-901	0.001	2008	C		
DESCRIPTION: REPLACE BRIDGE AND APPROACHES								$0
LIMITS FROM: ON FM 535 AT CEDAR CREEK				TO: .				$0
EXIST. FACILITY: RURAL UNDIVIDED				PROP. FACILITY: RURAL UNDIVIDED				$1,200,000
NBI NUMBERS:140110080705010								$1,200,000
AUSTIN	BLANCO	US 290	0113-04-943	0.100	2008	C		
DESCRIPTION: REHAB BRIDGE AND APPROACHES								$0
LIMITS FROM: AT TOWHEAD CREEK				TO: .				$0
EXIST. FACILITY: RURAL UNDIVIDED				PROP. FACILITY: RURAL UNDIVIDED				$278,250
NBI NUMBERS:140160011304069								$278,250

DISTRICT HDQTRS	COUNTY	HWY NO	CONT-SECT-JOB	LENGTH MILES	SCHED DATE	LEVEL OF AUTHORITY	OTHER CATEGORIES TOLL CANDIDATE/ RAIL PROJECT	OTHER CATEGORY FUNDS OTHER PARTICIPATION CATEGORY 6 FUNDS EST CONST COST
AUSTIN	BLANCO	US 281	0252-03-902	0.100	2008	C		
DESCRIPTION: REHABILITATE BRIDGE AND APPROACHES								$0
LIMITS FROM: ON S CYPRESS CREEK				TO: .				$0
EXIST. FACILITY:				PROP. FACILITY:				$178,875
NBI NUMBERS:140160025203012								$178,875
AUSTIN	BLANCO	US 281	0252-03-909	0.100	2008	C		
DESCRIPTION: REPLACE BRIDGE AND APPROACHES								$0
LIMITS FROM: AT N CYPRESS CREEK				TO: .				$0
EXIST. FACILITY:				PROP. FACILITY:				$333,900
NBI NUMBERS:140160025203010								$333,900
AUSTIN	BURNET	US 281	0251-07-914	0.100	2008	C		
DESCRIPTION: REPLACE BRIDGE AND APPROACHES								$0
LIMITS FROM: AT N MESQUITE CREEK				TO: .				$0
EXIST. FACILITY:				PROP. FACILITY:				$667,800
NBI NUMBERS:140270025107060								$667,800
AUSTIN	BURNET	US 183	0273-02-018	0.001	2008	C		
DESCRIPTION: REHABILITATE BRIDGE AND APPROACHES								$0
LIMITS FROM: ON US 183 AT NORTH ROCKY CREEK				TO: .				$0
EXIST. FACILITY: RURAL UNDIVIDED				PROP. FACILITY: RURAL UNDIVIDED				$1,073,300
NBI NUMBERS:140270027302015								$1,073,300
AUSTIN	BURNET	US 183	0273-02-913	0.100	2008	C		
DESCRIPTION: REHABILITATE BRIDGE AND APPROACHES								$0
LIMITS FROM: AT MESQUITE CREEK				TO: .				$0
EXIST. FACILITY:				PROP. FACILITY:				$433,125
NBI NUMBERS:140270027302002								$433,125
AUSTIN	BURNET	US 183	0273-02-919	0.100	2008	C		
DESCRIPTION: REHABILITATE BRIDGE AND APPROACHES								$0
LIMITS FROM: AT DRAW				TO: .				$0
EXIST. FACILITY:				PROP. FACILITY:				$61,875
NBI NUMBERS:140270027302016								$61,875
AUSTIN	BURNET	US 183	0273-03-912	0.100	2008	C		
DESCRIPTION: REHABILITATE BRIDGE AND APPROACHES								$0
LIMITS FROM: AT LITTLE ROCKY CREEK				TO: .				$0
EXIST. FACILITY:				PROP. FACILITY:				$371,250
NBI NUMBERS:140270027303013								$371,250
AUSTIN	BURNET	US 183	0273-03-916	0.100	2008	C		
DESCRIPTION: REHABILITATE BRIDGE AND APPROACHES								$0
LIMITS FROM: AT DRAW				TO: .				$0
EXIST. FACILITY:				PROP. FACILITY:				$61,875
NBI NUMBERS:140270027303018								$61,875
AUSTIN	BURNET	US 183	0273-03-917	0.100	2008	C		
DESCRIPTION: REHABILITATE BRIDGE AND APPROACHES								$0
LIMITS FROM: AT BERRY CREEK				TO: .				$0
EXIST. FACILITY:				PROP. FACILITY:				$123,750
NBI NUMBERS:140270027303017								$123,750
AUSTIN	BURNET	US 183	0273-03-939	0.100	2008	C		
DESCRIPTION: REHABILITATE BRIDGE AND APPROACHES								$0
LIMITS FROM: AT SOUTH ROCKY CREEK				TO: .				$0
EXIST. FACILITY: RURAL UNDIVIDED				PROP. FACILITY: RURAL UNDIVIDED				$820,000
NBI NUMBERS:140270027303014								$820,000
AUSTIN	BURNET	SH 71	0700-01-028	0.100	2008	C		
DESCRIPTION: REPLACE BRIDGE AND APPROACHES								$0
LIMITS FROM: AT LITTLE CYPRESS CREEK				TO: .				$0
EXIST. FACILITY:				PROP. FACILITY:				$667,800
NBI NUMBERS:140270070001009								$667,800
AUSTIN	BURNET	SH 71	0700-01-029	0.100	2008	C		
DESCRIPTION: REPLACE BRIDGE AND APPROACHES								$0
LIMITS FROM: AT SYCAMORE CREEK				TO: .				$0
EXIST. FACILITY:				PROP. FACILITY:				$381,600
NBI NUMBERS:140270070001010								$381,600
AUSTIN	CALDWELL	FM 86	0571-02-023	0.100	2008	C		
DESCRIPTION: REPLACE BRIDGE & APPROACHES								$0
LIMITS FROM: AT PLUM CREEK				TO: .				$0
EXIST. FACILITY: RURAL UNDIVIDED				PROP. FACILITY: RURAL UNDIVIDED				$572,300
NBI NUMBERS:140280057102014								$572,300
AUSTIN	GILLESPIE	US 87	0072-01-936	0.100	2008	C		
DESCRIPTION: REPLACE BRIDGE AND APPROACHES								$0
LIMITS FROM: AT BARRONS CREEK				TO: .				$0
EXIST. FACILITY: RURAL UNDIVIDED				PROP. FACILITY: RURAL UNDIVIDED				$1,144,800
NBI NUMBERS:140870007201032								$1,144,800

PROJECT HAS ADVANCED TO A HIGHER AUTHORIZATION

DISTRICT HDQTRS	COUNTY	HWY NO	CONT-SECT-JOB	LENGTH MILES	SCHED DATE	LEVEL OF AUTHORITY	OTHER CATEGORIES TOLL CANDIDATE/ RAIL PROJECT	OTHER CATEGORY FUNDS OTHER PARTICIPATION CATEGORY 6 FUNDS EST CONST COST
AUSTIN	GILLESPIE	US 290	0112-02-935	0.380	2008	C		
DESCRIPTION: REPLACE BRIDGE AND APPROACHES								$0
LIMITS FROM: AT PEDERNALES RIVER				TO: .				$0
EXIST. FACILITY: RURAL UNDIVIDED				PROP. FACILITY: RURAL UNDIVIDED				$2,084,000
NBI NUMBERS: 140870011202002								$2,084,000
AUSTIN	GILLESPIE	US 290	0112-03-027	0.100	2008	C		
DESCRIPTION: REPLACE BRIDGE AND APPROACHES								$0
LIMITS FROM: AT LIVE OAK CREEK				TO: .				$0
EXIST. FACILITY: RURAL UNDIVIDED				PROP. FACILITY: RURAL UNDIVIDED				$1,287,900
NBI NUMBERS: 140870011203013								$1,287,900
AUSTIN	GILLESPIE	US 290	0113-02-048	0.380	2008	C		
DESCRIPTION: REPLACE BRIDGE AND APPROACHES								$0
LIMITS FROM: AT PEDERNALES RIVER				TO: .				$0
EXIST. FACILITY: RURAL UNDIVIDED				PROP. FACILITY: RURAL UNDIVIDED				$3,833,200
NBI NUMBERS: 140870011302031								$3,833,200
AUSTIN	GILLESPIE	US 290	0113-02-051	0.100	2008	C		
DESCRIPTION: REPLACE BRIDGE AND APPROACHES								$0
LIMITS FROM: AT SOUTH GRAPE CREEK				TO: .				$0
EXIST. FACILITY: RURAL UNDIVIDED				PROP. FACILITY: RURAL UNDIVIDED				$1,001,700
NBI NUMBERS: 140870011302032								$1,001,700
AUSTIN	GILLESPIE	RM 2093	1903-01-010	0.100	2008	C		
DESCRIPTION: REPLACE BRIDGE AND APPROACHES								$0
LIMITS FROM: AT SPRING CREEK				TO: .				$0
EXIST. FACILITY:				PROP. FACILITY:				$693,000
NBI NUMBERS: 140870190301002								$693,000
AUSTIN	HAYS	SH 21	0471-02-036	0.100	2008	C		
DESCRIPTION: REHABILITATE BRIDGE & APPROACHES								$0
LIMITS FROM: AT DRAW				TO: .				$0
EXIST. FACILITY: RURAL UNDIVIDED				PROP. FACILITY: RURAL UNDIVIDED				$286,350
NBI NUMBERS: 141060047102066								$286,350
AUSTIN	HAYS	RM 12	0683-05-007	0.100	2008	C		
DESCRIPTION: REHABILITATE BRIDGE & APPROACHES								$0
LIMITS FROM: AT BARTON CREEK				TO: .				$0
EXIST. FACILITY: RURAL UNDIVIDED				PROP. FACILITY: RURAL UNDIVIDED				$1,500,000
NBI NUMBERS: 141060068305014								$1,500,000
AUSTIN	LEE	US 77	0211-07-039	0.100	2008	C		
DESCRIPTION: REHABILITATE BRIDGE AND APPROACHES								$0
LIMITS FROM: AT S P CO RR O-PASS				TO: .				$0
EXIST. FACILITY:				PROP. FACILITY:				$765,000
NBI NUMBERS: 141440021107048								$765,000
AUSTIN	LLANO	RM 2233	3007-01-949	0.100	2008	C		
DESCRIPTION: REPLACE BRIDGE AND APPROACHES								$0
LIMITS FROM: AT DRAW				TO: .				$0
EXIST. FACILITY:				PROP. FACILITY:				$132,000
NBI NUMBERS: 141500300701001								$132,000
AUSTIN	TRAVIS	IH 35	0015-13-321	0.001	2008	C		
DESCRIPTION: REHABILITATE BRIDGE AND APPROACHES								$0
LIMITS FROM: ON IH 35 SB AT HOLLY STREET				TO: .				$0
EXIST. FACILITY: URBAN DIVIDED				PROP. FACILITY: URBAN DIVIDED				$850,000
NBI NUMBERS: 142270001513102								$850,000
AUSTIN	TRAVIS	IH 35	0015-13-325	0.100	2008	C		
DESCRIPTION: REHABILITATE BRIDGE AND APPROACHES								$0
LIMITS FROM: ON E 12TH ST IN AUSTIN AT SLAUGHTER				TO: CREEK				$0
EXIST. FACILITY: URBAN FREEWAY				PROP. FACILITY: URBAN FREEWAY				$800,000
NBI NUMBERS: 142270001513189								$800,000
AUSTIN	TRAVIS	IH 35	0015-13-915	0.100	2008	C		
DESCRIPTION: REPLACE BRIDGE AND APPROACHES								$0
LIMITS FROM: AT WILLIAMSON CREEK NB				TO: .				$0
EXIST. FACILITY:				PROP. FACILITY:				$411,960
NBI NUMBERS: 142270001513124								$411,960
AUSTIN	TRAVIS	IH 35	0015-13-931	0.100	2008	C		
DESCRIPTION: REHABILITATE BRIDGE AND APPROACHES								$0
LIMITS FROM: AT WILLIAMSON CREEK NB				TO: .				$0
EXIST. FACILITY:				PROP. FACILITY:				$411,960
NBI NUMBERS: 142270001513124								$411,960
AUSTIN	TRAVIS	IH 35	0015-13-932	0.100	2008	C		
DESCRIPTION: REPLACE BRIDGE AND APPROACHES								$0
LIMITS FROM: AT WILLIAMSON CREEK SB				TO: .				$0
EXIST. FACILITY:				PROP. FACILITY:				$411,960
NBI NUMBERS: 142270001513125								$411,960

PROJECT HAS ADVANCED TO A HIGHER AUTHORIZATION

DISTRICT HDQTRS	COUNTY	HWY NO	CONT-SECT-JOB	LENGTH MILES	SCHED DATE	LEVEL OF AUTHORITY	OTHER CATEGORIES TOLL CANDIDATE/ RAIL PROJECT	OTHER CATEGORY FUNDS OTHER PARTICIPATION CATEGORY 6 FUNDS EST CONST COST
AUSTIN	TRAVIS	LP 343	0113-12-945	0.100	2008	C		
DESCRIPTION: REHABILITATE BRIDGE AND APPROACHES								$0
LIMITS FROM: AT WALLER CREEK				TO: .				$0
EXIST. FACILITY:				PROP. FACILITY:				$100,000
NBI NUMBERS:142270011312088								$100,000
AUSTIN	TRAVIS	SH 71	0113-13-114	0.161	2008	C		
DESCRIPTION: REHABILITATE BRIDGE & APPROACHES								$0
LIMITS FROM: SH 71 WB AT US 183 SB				TO: .				$0
EXIST. FACILITY: RURAL DIVIDED				PROP. FACILITY: RURAL DIVIDED				$208,640
NBI NUMBERS:142270011313087								$208,640
AUSTIN	TRAVIS	US 290	0114-02-928	0.100	2008	C		
DESCRIPTION: REHABILITATE BRIDGE AND APPROACHES								$0
LIMITS FROM: AT PROPOSED MO-KAN WB				TO: .				$0
EXIST. FACILITY:				PROP. FACILITY:				$481,000
NBI NUMBERS:142270011402077								$481,000
AUSTIN	TRAVIS	US 183	0151-06-944	0.100	2008	C		
DESCRIPTION: REHABILITATE BRIDGE AND APPROACHES								$0
LIMITS FROM: AT LP 275				TO: .				$0
EXIST. FACILITY:				PROP. FACILITY:				$212,192
NBI NUMBERS:142270015106047								$212,192
AUSTIN	TRAVIS	US 183	0152-01-055	0.161	2008	C		
DESCRIPTION: REHABILITATE BRIDGE & APPROACHES								$0
LIMITS FROM: AT MAHA CREEK				TO: .				$0
EXIST. FACILITY: RURAL UNDIVIDED				PROP. FACILITY: RURAL UNDIVIDED				$550,000
NBI NUMBERS:142270015201021								$550,000
AUSTIN	TRAVIS	US 183	0152-01-061	0.001	2008	C		
DESCRIPTION: REHABILITATE BRIDGE AND APPROACHES								$0
LIMITS FROM: AT SH 71 WB				TO: .				$0
EXIST. FACILITY: URBAN DIVIDED				PROP. FACILITY: URBAN DIVIDED				$936,000
NBI NUMBERS:142270015201053								$936,000
AUSTIN	TRAVIS	US 183	0152-01-062	0.001	2008	C		
DESCRIPTION: REHABILITATE BRIDGE AND APPROACHES								$0
LIMITS FROM: AT SH 71 EB				TO: .				$0
EXIST. FACILITY: URBAN DIVIDED				PROP. FACILITY: URBAN DIVIDED				$962,000
NBI NUMBERS:142270015201054								$962,000
AUSTIN	TRAVIS	US 183	0152-01-936	0.100	2008	C		
DESCRIPTION: REHABILITATE BRIDGE AND APPROACHES								$0
LIMITS FROM: AT DRAW				TO: .				$0
EXIST. FACILITY:				PROP. FACILITY:				$91,800
NBI NUMBERS:142270015201020								$91,800
AUSTIN	TRAVIS	US 183	0265-01-095	0.001	2008	C		
DESCRIPTION: REHABILITATE BRIDGE AND APPROACHES								$0
LIMITS FROM: ON US 183 AT ROGERS BRANCH				TO: .				$0
EXIST. FACILITY: URBAN DIVIDED				PROP. FACILITY: URBAN DIVIDED				$197,500
NBI NUMBERS:142270026501002								$197,500
AUSTIN	TRAVIS	SH 71	0700-03-081	0.001	2008	C		
DESCRIPTION: REPLACE BRIDGE AND APPROACHES								$0
LIMITS FROM: ON SH 71 AT BARTON CREEK				TO: .				$0
EXIST. FACILITY: URBAN UNDIVIDED				PROP. FACILITY: URBAN UNDIVIDED				$1,800,000
NBI NUMBERS:142270070003011								$1,800,000
AUSTIN	TRAVIS	SH 71	0700-03-082	0.001	2008	C		
DESCRIPTION: REPLACE BRIDGE AND APPROACHES								$0
LIMITS FROM: ON SH 71 AT BEE CREEK				TO: .				$0
EXIST. FACILITY: URBAN UNDIVIDED				PROP. FACILITY: URBAN DIVIDED				$700,000
NBI NUMBERS:142270070003001								$700,000
AUSTIN	TRAVIS	FM 973	1200-03-028	1.530	2008	C	(1)	
DESCRIPTION: REPLACE BRIDGE & APPROACHES								$1,600,000
LIMITS FROM: 2.94 MI S OF FM 969				TO: SH 71				$0
EXIST. FACILITY: RURAL UNDIVIDED				PROP. FACILITY: RURAL UNDIVIDED				$4,994,000
NBI NUMBERS:142270120003015								$6,594,000
AUSTIN	TRAVIS	FM 973	1200-03-036	0.001	2008	C		
DESCRIPTION: REPLACE BRIDGE AND APPROACHES								$0
LIMITS FROM: ON FM 973 AT ELM CREEK				TO: .				$0
EXIST. FACILITY: RURAL UNDIVIDED				PROP. FACILITY: RURAL UNDIVIDED				$325,000
NBI NUMBERS:142270120003014								$325,000
AUSTIN	WILLIAMSON	US 183	0151-04-913	0.100	2008	C		
DESCRIPTION: REHABILITATE BRIDGE AND APPROACHES								$0
LIMITS FROM: AT SOUTH SAN GABRIEL RIVER				TO: .				$0
EXIST. FACILITY: RURAL UNDIVIDED				PROP. FACILITY: RURAL UNDIVIDED				$880,000
NBI NUMBERS:142460015104026								$880,000

PROJECT HAS ADVANCED TO A HIGHER AUTHORIZATION

DISTRICT HDQTRS	COUNTY	HWY NO	CONT-SECT-JOB	LENGTH MILES	SCHED DATE	LEVEL OF AUTHORITY	OTHER CATEGORIES TOLL CANDIDATE/ RAIL PROJECT	OTHER CATEGORY FUNDS OTHER PARTICIPATION CATEGORY 6 FUNDS EST CONST COST
AUSTIN	WILLIAMSON	SH 95	0320-03-083	0.100	2008	C		
DESCRIPTION: REHABILITATE BRIDGE AND APPROACHES								$0
LIMITS FROM: AT WILLIS CREEK				TO: .				$0
EXIST. FACILITY:				PROP. FACILITY:				$1,300,000
NBI NUMBERS:142460032003032								$1,300,000
AUSTIN	WILLIAMSON	SH 95	0321-01-047	0.100	2008	C		
DESCRIPTION: REHABILITATE BRIDGE AND APPROACHES								$0
LIMITS FROM: AT HACKBERRY CREEK				TO: .				$0
EXIST. FACILITY:				PROP. FACILITY:				$350,000
NBI NUMBERS:142460032101002								$350,000
AUSTIN	WILLIAMSON	SH 95	0321-01-048	0.100	2008	C		
DESCRIPTION: REHABILITATE BRIDGE AND APPROACHES								$0
LIMITS FROM: AT MUSTANG CREEK				TO: .				$0
EXIST. FACILITY: RURAL UNDIVIDED				PROP. FACILITY: RURAL UNDIVIDED				$1,600,000
NBI NUMBERS:142460032101011								$1,600,000
AUSTIN	WILLIAMSON	SH 95	0321-01-049	0.100	2008	C		
DESCRIPTION: REHABILITATE BRIDGE AND APPROACHES								$0
LIMITS FROM: AT BRUSHY CREEK				TO: .				$0
EXIST. FACILITY:				PROP. FACILITY:				$1,900,000
NBI NUMBERS:142460032101014								$1,900,000
AUSTIN	WILLIAMSON	FM 685	0757-01-016	0.100	2008	C		
DESCRIPTION: REPLACE BRIDGE AND APPROACHES								$0
LIMITS FROM: US 79				TO: SH 130				$0
EXIST. FACILITY: RURAL UNDIVIDED				PROP. FACILITY: RURAL UNDIVIDED				$9,000,000
NBI NUMBERS:142460075701001								$9,000,000
AUSTIN	WILLIAMSON	FM 1063	1202-03-010	0.100	2008	C		
DESCRIPTION: REPLACE BRIDGE AND APPROACHES								$0
LIMITS FROM: AT TURKEY CREEK				TO: .				$0
EXIST. FACILITY:				PROP. FACILITY:				$450,000
NBI NUMBERS:142460120203012								$450,000
AUSTIN	WILLIAMSON	FM 1063	1202-03-011	0.100	2008	C		
DESCRIPTION: REPLACE BRIDGE AND APPROACHES								$0
LIMITS FROM: AT TURKEY CREEK RELIEF				TO: .				$0
EXIST. FACILITY:				PROP. FACILITY:				$350,000
NBI NUMBERS:142460120203011								$350,000
AUSTIN	WILLIAMSON	FM 1063	1202-03-911	0.100	2008	C		
DESCRIPTION: REPLACE BRIDGE AND APPROACHES								$0
LIMITS FROM: AT DRAW				TO: .				$0
EXIST. FACILITY:				PROP. FACILITY:				$200,000
NBI NUMBERS:142460120203010								$200,000
AUSTIN	WILLIAMSON	RM 2243	2103-01-967	0.100	2008	C		
DESCRIPTION: REHABILITATE BRIDGE AND APPROACHES								$0
LIMITS FROM: AT DRAW				TO: .				$0
EXIST. FACILITY:				PROP. FACILITY:				$200,000
NBI NUMBERS:142460210301003								$200,000
AUSTIN	WILLIAMSON	FM 971	2690-01-937	0.100	2008	C		
DESCRIPTION: REHABILITATE BRIDGE AND APPROACHES								$0
LIMITS FROM: AT WILLIS CREEK				TO: .				$0
EXIST. FACILITY:				PROP. FACILITY:				$300,000
NBI NUMBERS:142460269001006								$300,000
AUSTIN	CALDWELL	US 183	0152-03-959	0.100	2009	C		
DESCRIPTION: REHABILITATE BRIDGE AND APPROACHES								$0
LIMITS FROM: ON US 183 AT DRAW				TO: .				$0
EXIST. FACILITY:				PROP. FACILITY:				$64,500
NBI NUMBERS:140280015203029								$64,500
AUSTIN	CALDWELL	FM 1322	1375-02-016	0.100	2009	C		
DESCRIPTION: REHABILITATE BRIDGE AND APPROACHES								$0
LIMITS FROM: ON FM 1322 AT DRAW				TO: .				$0
EXIST. FACILITY:				PROP. FACILITY:				$147,700
NBI NUMBERS:140280137502001								$147,700
AUSTIN	HAYS	SH 123	0366-01-059	0.100	2009	C		
DESCRIPTION: REHABILITATE BRIDGE AND APPROACHES								$0
LIMITS FROM: AT BIG COTTONWOOD CREEK				TO: .				$0
EXIST. FACILITY: RURAL UNDIVIDED				PROP. FACILITY: RURAL UNDIVIDED				$500,000
NBI NUMBERS:141060036601002								$500,000
AUSTIN	HAYS	SH 21	0471-02-945	0.100	2009	C		
DESCRIPTION: REHABILITATE BRIDGE AND APPROACHES								$0
LIMITS FROM: AT DRAW				TO: .				$0
EXIST. FACILITY:				PROP. FACILITY:				$99,000
NBI NUMBERS:141060047102067								$99,000

PROJECT HAS ADVANCED TO A HIGHER AUTHORIZATION

DISTRICT HDQTRS	COUNTY	HWY NO	CONT-SECT-JOB	LENGTH MILES	SCHED DATE	LEVEL OF AUTHORITY	OTHER CATEGORIES TOLL CANDIDATE/ RAIL PROJECT	OTHER CATEGORY FUNDS OTHER PARTICIPATION CATEGORY 6 FUNDS EST CONST COST
AUSTIN	HAYS	SH 21	0471-02-946	0.100	2009	C		
DESCRIPTION: REHABIIITATE BRIDGE AND APPROACHES								$0
LIMITS FROM: AT DRAW				TO: .				$0
EXIST. FACILITY:				PROP. FACILITY:				$101,400
NBI NUMBERS:141060047102068								$101,400
AUSTIN	HAYS	RM 1826	1754-02-918	0.100	2009	C		
DESCRIPTION: REPLACE BRIDGE AND APPROACHES								$0
LIMITS FROM: AT ONION CREEK				TO: .				$0
EXIST. FACILITY:				PROP. FACILITY:				$400,000
NBI NUMBERS:141060175402001								$400,000
AUSTIN	WILLIAMSON	US 79	0204-04-964	0.100	2009	C		
DESCRIPTION: REHABILITATE BRIDGE AND APPROACHES								$0
LIMITS FROM: AT BULL BRANCH				TO: .				$0
EXIST. FACILITY:				PROP. FACILITY:				$400,000
NBI NUMBERS:142460020404051								$400,000
AUSTIN	WILLIAMSON	FM 112	0334-01-030	0.031	2009	C		
DESCRIPTION: REPLACE BRIDGE & APPROACHES								$0
LIMITS FROM: AT WEST BRUSHY CREEK RELIEF				TO: .				$0
EXIST. FACILITY: RURAL UNDIVIDED				PROP. FACILITY: RURAL UNDIVIDED				$1,300,000
NBI NUMBERS:142460033401026								$1,300,000
AUSTIN	WILLIAMSON	FM 112	0334-01-031	0.034	2009	C		
DESCRIPTION: REPLACE BRIDGE & APPROACHES								$0
LIMITS FROM: AT EAST BRUSHY CREEK				TO: .				$0
EXIST. FACILITY: RURAL UNDIVIDED				PROP. FACILITY: RURAL UNDIVIDED				$1,300,000
NBI NUMBERS:142460033401027								$1,300,000
AUSTIN	MASON	US 87	0071-04-049	0.100	2010	C		
DESCRIPTION: REPLACE BRIDGE & APPROACHES								$0
LIMITS FROM: AT LLANO RIVER				TO: .				$0
EXIST. FACILITY: RURAL UNDIVIDED				PROP. FACILITY: RURAL UNDIVIDED				$2,970,000
NBI NUMBERS:141570007104018								$2,970,000
AUSTIN	TRAVIS	SH 71	0700-03-911	0.100	2010	C		
DESCRIPTION: REPLACE BRIDGE AND APPROACHES								$0
LIMITS FROM: AT WILLIAMSON CREEK				TO: .				$0
EXIST. FACILITY:				PROP. FACILITY:				$273,000
NBI NUMBERS:142270070003012								$273,000
AUSTIN	HAYS	IH 35	0016-03-078	0.100		C		
DESCRIPTION: REPLACE BRIDGE & APPROACHES								$0
LIMITS FROM: W FRTG RD AT SAN MARCOS RIVER				TO: .				$0
EXIST. FACILITY: RURAL FREEWAY				PROP. FACILITY: RURAL FREEWAY				$1,500,000
NBI NUMBERS:141060001603133								$1,500,000
						AUSTIN TOTAL:		$4,930,000
						120 PROJECTS		$0
								$112,871,567
								$117,801,567

PROJECT HAS ADVANCED TO A HIGHER AUTHORIZATION

DISTRICT HDQTRS	COUNTY	HWY NO	CONT-SECT-JOB	LENGTH MILES	SCHED DATE	LEVEL OF AUTHORITY	OTHER CATEGORIES TOLL CANDIDATE/ RAIL PROJECT	OTHER CATEGORY FUNDS OTHER PARTICIPATION CATEGORY 6 FUNDS EST CONST COST
BEAUMONT	CHAMBERS	FM 2354	2242-02-012	0.100	2007	C		
DESCRIPTION: REPLACE BRIDGE AND APPROACHES								$0
LIMITS FROM: AT CEDAR CREEK				TO: (STR 224202003)				$0
EXIST. FACILITY: RURAL UNDIVIDED				PROP. FACILITY: RURAL UNDIVIDED				$480,000
NBI NUMBERS: 200360224202003								$480,000
BEAUMONT	JEFFERSON	US 69	0200-16-009	0.100	2007	C		
DESCRIPTION: REPLACE BRIDGE AND APPROACHES								$0
LIMITS FROM: AT MAIN B CANAL				TO: (STR 020016142)				$0
EXIST. FACILITY: URBAN DIVIDED				PROP. FACILITY: URBAN DIVIDED				$1,200,000
NBI NUMBERS: 201240020016142								$1,200,000
BEAUMONT	JEFFERSON	SH 73	0508-04-144	0.100	2007	C		
DESCRIPTION: REPLACE BRIDGE AND APPROACHES								$0
LIMITS FROM: AT DRAIN				TO: (STR 050804165)				$0
EXIST. FACILITY: URBAN FREEWAY				PROP. FACILITY: URBAN FREEWAY				$200,000
NBI NUMBERS: 201240050804165								$200,000
BEAUMONT	JEFFERSON	SH 82	0508-05-026	0.100	2007	C		
DESCRIPTION: REPLACE BRIDGE AND APPROACHES								$0
LIMITS FROM: AT ALLIGATOR BAYOU				TO: (STR 050805034)				$0
EXIST. FACILITY: RURAL UNDIVIDED				PROP. FACILITY: RURAL UNDIVIDED				$2,400,000
NBI NUMBERS: 201240050805034								$2,400,000
BEAUMONT	JEFFERSON	SP 215	0508-06-017	0.100	2007	C		
DESCRIPTION: REPLACE BRIDGE AND APPROACHES								$0
LIMITS FROM: AT ALLIGATOR BAYOU				TO: (STR 050806021)				$0
EXIST. FACILITY: RURAL UNDIVIDED				PROP. FACILITY: RURAL UNDIVIDED				$475,300
NBI NUMBERS: 201240050806021								$475,300
BEAUMONT	JEFFERSON	SH 82	2367-01-036	0.380	2007	C		
DESCRIPTION: REPLACE BRIDGE AND APPROACHES								$0
LIMITS FROM: AT SABINE LAKE				TO: AT MOUTH OF SABINE RIVER				$0
EXIST. FACILITY: RURAL UNDIVIDED				PROP. FACILITY: RURAL UNDIVIDED				$16,750,000
NBI NUMBERS: 201240236701002								$16,750,000
BEAUMONT	LIBERTY	SH 105	0338-05-016	0.200	2007	C		
DESCRIPTION: REPLACE BRIDGE AND APPROACHES								$0
LIMITS FROM: AT EAST FORK OF SAN JACINTO RIVER				TO: .				$0
EXIST. FACILITY: RURAL UNDIVIDED				PROP. FACILITY: RURAL UNDIVIDED				$4,000,000
NBI NUMBERS: 201460033805087								$4,000,000
BEAUMONT	LIBERTY	SH 321	0593-01-089	0.300	2007	C		
DESCRIPTION: REPLACE BRIDGE AND APPROACHES								$0
LIMITS FROM: AT UP RR				TO: .				$0
EXIST. FACILITY: RURAL DIVIDED				PROP. FACILITY: RURAL DIVIDED				$5,001,000
NBI NUMBERS: 201460059301006								$5,001,000
BEAUMONT	LIBERTY	FM 1409	0762-02-040	0.586	2007	C		
DESCRIPTION: REPLACE BRIDGE AND APPROACHES								$0
LIMITS FROM: AT OLD RIVER DRAIN				TO: (STR 076202005)				$0
EXIST. FACILITY: RURAL UNDIVIDED				PROP. FACILITY: RURAL UNDIVIDED				$2,700,000
NBI NUMBERS: 201460076202005								$2,700,000
BEAUMONT	LIBERTY	FM 1008	0952-01-047	0.400	2007	C		
DESCRIPTION: WIDEN THE DECK OF THE EXISTING BRIDGES								$0
LIMITS FROM: AT LINNEY CRK, BOWIE CRK, FRENCH				TO: CRK, AND LONG JOHN CRK				$0
EXIST. FACILITY: RURAL UNDIVIDED				PROP. FACILITY: RURAL UNDIVIDED				$960,000
NBI NUMBERS: 201460095201001, 201460095201002, 201460095201003, 201460095201004								$960,000
BEAUMONT	LIBERTY	FM 1410	1420-01-016	0.100	2007	C		
DESCRIPTION: REPLACE BRIDGE AND APPROACHES								$0
LIMITS FROM: AT WHITES BAYOU				TO: (STR 142001003)				$0
EXIST. FACILITY: RURAL UNDIVIDED				PROP. FACILITY: RURAL UNDIVIDED				$500,000
NBI NUMBERS: 201460142001003								$500,000
BEAUMONT	ORANGE	IH 10	0028-14-930	0.060	2007	C		
DESCRIPTION: REPLACE BRIDGE AND APPROACHES								$0
LIMITS FROM: AT LITTLE CYPRESS BAYOU (EASTBOUND)				TO: (STR 002814069)				$0
EXIST. FACILITY: RURAL FREEWAY				PROP. FACILITY: RURAL FREEWAY				$1,250,000
NBI NUMBERS: 201810002814069								$1,250,000
BEAUMONT	ORANGE	IH 10	0028-14-931	0.060	2007	C		
DESCRIPTION: REPLACE BRIDGE AND APPROACHES								$0
LIMITS FROM: AT LITTLE CYPRESS BAYOU (WESTBOUND)				TO: (STR 002814068)				$0
EXIST. FACILITY: RURAL FREEWAY				PROP. FACILITY: RURAL FREEWAY				$1,250,000
NBI NUMBERS: 201810002814068								$1,250,000
BEAUMONT	TYLER	FM 1943	1828-02-930	0.030	2007	C		
DESCRIPTION: REPLACE BRIDGE AND APPROACHES								$0
LIMITS FROM: AT HICKORY CREEK				TO: (STR 182802003)				$0
EXIST. FACILITY: RURAL UNDIVIDED				PROP. FACILITY: RURAL UNDIVIDED				$494,000
NBI NUMBERS: 202290182802003								$494,000

PROJECT HAS ADVANCED TO A HIGHER AUTHORIZATION

DISTRICT HDQTRS	COUNTY	HWY NO	CONT-SECT-JOB	LENGTH MILES	SCHED DATE	LEVEL OF AUTHORITY	OTHER CATEGORIES TOLL CANDIDATE/ RAIL PROJECT	OTHER CATEGORY FUNDS OTHER PARTICIPATION CATEGORY 6 FUNDS EST CONST COST
BEAUMONT	JASPER	US 190	0213-08-074	0.303	2008	C		
DESCRIPTION: REPLACE BRIDGE AND APPROACHES								$0
LIMITS FROM: AT NECHES RIVER				TO: .				$0
EXIST. FACILITY: RURAL UNDIVIDED				PROP. FACILITY: RURAL UNDIVIDED				$9,886,000
NBI NUMBERS: 201220021308074								$9,886,000
BEAUMONT	JASPER	US 190	0213-08-077	0.087	2008	C		
DESCRIPTION: REPLACE BRIDGE AND APPROACHES								$0
LIMITS FROM: AT NECHES RIVER RELIEF				TO: (STR 021308068)				$0
EXIST. FACILITY: RURAL UNDIVIDED				PROP. FACILITY: RURAL UNDIVIDED				$3,042,000
NBI NUMBERS: 201220021308068								$3,042,000
BEAUMONT	ORANGE	IH 10	0028-09-111	0.100	2008	C		
DESCRIPTION: REPLACE EXISTING BRIDGE AND APPROACHES								$0
LIMITS FROM: AT NECHES RIVER BRIDGE				TO: (STR 002809065)				$0
EXIST. FACILITY: URBAN FREEWAY				PROP. FACILITY: URBAN FREEWAY				$52,000,000
NBI NUMBERS: 201810002809065								$52,000,000
BEAUMONT	TYLER	US 190	0213-07-047	0.087	2008	C		
DESCRIPTION: REPLACE BRIDGE AND APPROACHES								$0
LIMITS FROM: AT NECHES RIVER RELIEF				TO: (STR 021307066)				$0
EXIST. FACILITY: RURAL UNDIVIDED				PROP. FACILITY: RURAL UNDIVIDED				$3,042,000
NBI NUMBERS: 202290021307066								$3,042,000
BEAUMONT	CHAMBERS	IH 10	0508-02-093	0.040	2009	C		
DESCRIPTION: WIDEN BRIDGES								$0
LIMITS FROM: AT COTTON BAYOU (FRONTAGE ROADS)				TO: .				$0
EXIST. FACILITY: RURAL FREEWAY				PROP. FACILITY: RURAL FREEWAY				$135,000
NBI NUMBERS: 200360050802144, 200360050802145								$135,000
BEAUMONT	JEFFERSON	SH 347	0667-01-930	0.020	2009	C		
DESCRIPTION: REPLACE BRIDGE AND APPROACHES								$0
LIMITS FROM: AT MAIN A CANAL (SOUTHBOUND)				TO: (STR 066701006)				$0
EXIST. FACILITY: URBAN DIVIDED				PROP. FACILITY: URBAN DIVIDED				$390,000
NBI NUMBERS: 201240066701006								$390,000
BEAUMONT	JEFFERSON	FM 365	0932-01-090	0.149	2009	C		
DESCRIPTION: REPLACE BRIDGE AND APPROACHES								$0
LIMITS FROM: AT HILLEBRANDT BAYOU				TO: (STR 093201011)				$0
EXIST. FACILITY: RURAL UNDIVIDED				PROP. FACILITY: RURAL UNDIVIDED				$5,500,000
NBI NUMBERS: 201240093201011								$5,500,000
BEAUMONT	NEWTON	SH 63	0214-03-017	0.060	2009	C		
DESCRIPTION: REPLACE BRIDGES								$0
LIMITS FROM: AT SABINE RIVER RELIEFS				TO: .				$0
EXIST. FACILITY: RURAL UNDIVIDED				PROP. FACILITY: RURAL UNDIVIDED				$1,740,000
NBI NUMBERS: 201760021403015, 201760021403013								$1,740,000
BEAUMONT	NEWTON	SH 63	0214-03-018	0.020	2009	C		
DESCRIPTION: REPLACE BRIDGE								$0
LIMITS FROM: AT SABINE RIVER RELIEF NO. 1				TO: .				$0
EXIST. FACILITY: RURAL UNDIVIDED				PROP. FACILITY: RURAL UNDIVIDED				$475,000
NBI NUMBERS: 201760021403012								$475,000
BEAUMONT	NEWTON	SH 63	0214-03-019	0.008	2009	C		
DESCRIPTION: REPLACE BRIDGE								$0
LIMITS FROM: AT SABINE RIVER RELIEF #3				TO: .				$0
EXIST. FACILITY: RURAL UNDIVIDED				PROP. FACILITY: RURAL UNDIVIDED				$1,487,000
NBI NUMBERS: 201760021403014								$1,487,000
BEAUMONT	NEWTON	SH 63	0214-03-021	0.066	2009	C		
DESCRIPTION: REPLACE BRIDGE AND APPROACHES								$0
LIMITS FROM: AT SABINE RIVER RELIEF #5				TO: .				$0
EXIST. FACILITY: RURAL UNDIVIDED				PROP. FACILITY: RURAL UNDIVIDED				$1,123,000
NBI NUMBERS: 201760021403016								$1,123,000
BEAUMONT	NEWTON	SH 63	0214-04-007	0.356	2009	C		
DESCRIPTION: REPLACE BRIDGE								$0
LIMITS FROM: AT SABINE RIVER BR AT LOUISIANA ST LINE				TO: .				$3,250,000
EXIST. FACILITY: RURAL UNDIVIDED				PROP. FACILITY: RURAL UNDIVIDED				$7,031,000
NBI NUMBERS: 201760021404005								$10,281,000
BEAUMONT	CHAMBERS	SH 146	0389-02-928	0.100		C		
DESCRIPTION: REHABILITATE BRIDGE								$0
LIMITS FROM: AT CEDAR BAYOU				TO: (STR 038902026)				$0
EXIST. FACILITY: RURAL DIVIDED				PROP. FACILITY: RURAL DIVIDED				$2,000,000
NBI NUMBERS: 200360038902026								$2,000,000
BEAUMONT	JASPER	FM 253	0947-01-928	0.100		C		
DESCRIPTION: REPLACE BRIDGE AND APPROACHES								$0
LIMITS FROM: AT CYPRESS CREEK				TO: (STR 094701002)				$0
EXIST. FACILITY: RURAL UNDIVIDED				PROP. FACILITY: RURAL UNDIVIDED				$500,000
NBI NUMBERS: 201220094701002								$500,000

PROJECT HAS ADVANCED TO A HIGHER AUTHORIZATION

DISTRICT HDQTRS	COUNTY	HWY NO	CONT-SECT-JOB	LENGTH MILES	SCHED DATE	LEVEL OF AUTHORITY	OTHER CATEGORIES TOLL CANDIDATE/ RAIL PROJECT	OTHER CATEGORY FUNDS OTHER PARTICIPATION CATEGORY 6 FUNDS EST CONST COST
BEAUMONT	JASPER	FM 1004	0947-03-928	0.100		C		
DESCRIPTION: REPLACE BRIDGE AND APPROACHES								$0
LIMITS FROM: AT DRAW				TO: (STR 094703008)				$0
EXIST. FACILITY: RURAL UNDIVIDED				PROP. FACILITY: RURAL UNDIVIDED				$200,000
NBI NUMBERS: 201220094703008								$200,000
BEAUMONT	JEFFERSON	IH 10	0028-13-925	0.295		C		
DESCRIPTION: REHABILITATE BRIDGE AND APPROACHES								$0
LIMITS FROM: AT SP RR				TO: (STR 002813082)				$0
EXIST. FACILITY: URBAN FREEWAY				PROP. FACILITY: URBAN FREEWAY				$14,234,000
NBI NUMBERS: 201240002813082								$14,234,000
BEAUMONT	JEFFERSON	US 69	0200-11-925	0.072		C		
DESCRIPTION: REHABILITATE BRIDGE AND APPROACHES								$0
LIMITS FROM: SB LANES AT DOWLEN RD				TO: (STR 020011103)				$0
EXIST. FACILITY: URBAN FREEWAY				PROP. FACILITY: URBAN FREEWAY				$2,665,000
NBI NUMBERS: 201240020011103								$2,665,000
BEAUMONT	JEFFERSON	SH 87	0307-01-929	0.100		C		
DESCRIPTION: REPLACE BRIDGE AND APPROACHES								$0
LIMITS FROM: AT DRAIN				TO: (STR 030701010)				$0
EXIST. FACILITY: URBAN UNDIVIDED				PROP. FACILITY: URBAN UNDIVIDED				$200,000
NBI NUMBERS: 201240030701010								$200,000
BEAUMONT	JEFFERSON	FM 365	0932-02-032	0.005		C		
DESCRIPTION: WIDEN BRIDGE								$0
LIMITS FROM: AT PIGNUT GULLY				TO: .				$10,000
EXIST. FACILITY: RURAL UNDIVIDED				PROP. FACILITY: RURAL UNDIVIDED				$139,000
NBI NUMBERS: 201240093202003								$149,000
BEAUMONT	JEFFERSON	FM 365	0932-02-033	0.010		C		
DESCRIPTION: WIDEN BRIDGE								$0
LIMITS FROM: AT DRAIN				TO: .				$0
EXIST. FACILITY: RURAL UNDIVIDED				PROP. FACILITY: RURAL UNDIVIDED				$250,000
NBI NUMBERS: 201240093202006								$250,000
BEAUMONT	NEWTON	SH 12	0499-01-003	0.061		C		
DESCRIPTION: REHABILITATE BRIDGE AND APPROACHES								$0
LIMITS FROM: AT SABINE RIVER				TO: .				$0
EXIST. FACILITY: RURAL UNDIVIDED				PROP. FACILITY: RURAL UNDIVIDED				$285,000
NBI NUMBERS: 201760049901001								$285,000
BEAUMONT	NEWTON	FM 363	0627-03-929	0.100		C		
DESCRIPTION: REPLACE BRIDGE AND APPROACHES								$0
LIMITS FROM: AT BIG COW CREEK				TO: (STR 062703005)				$0
EXIST. FACILITY: RURAL UNDIVIDED				PROP. FACILITY: RURAL UNDIVIDED				$300,000
NBI NUMBERS: 201760062703005								$300,000
BEAUMONT	ORANGE	SH 87	0306-01-049	0.208		C		
DESCRIPTION: REPLACE BRIDGE AND APPROACHES								$0
LIMITS FROM: AT COW BAYOU				TO: .				$0
EXIST. FACILITY: RURAL DIVIDED				PROP. FACILITY: RURAL DIVIDED				$7,722,000
NBI NUMBERS: 201810030601017								$7,722,000
						BEAUMONT TOTAL:		$0
						37 PROJECTS		$3,260,000
								$152,006,300
								$155,266,300

PROJECT HAS ADVANCED TO A HIGHER AUTHORIZATION

DISTRICT HDQTRS	COUNTY	HWY NO	CONT-SECT-JOB	LENGTH MILES	SCHED DATE	LEVEL OF AUTHORITY	OTHER CATEGORIES TOLL CANDIDATE/ RAIL PROJECT	OTHER CATEGORY FUNDS OTHER PARTICIPATION CATEGORY 6 FUNDS EST CONST COST
BROWNWOOD	COMANCHE	FM 1689	1033-04-900	0.062	2007	C		
DESCRIPTION: REPLACE BRIDGE AND APPROACHES								$0
LIMITS FROM: AT DRAW				TO: .				$0
EXIST. FACILITY: RURAL UNDIVIDED				PROP. FACILITY: RURAL UNDIVIDED				$200,000
NBI NUMBERS: 230470103304009								$200,000
BROWNWOOD	STEPHENS	US 180	0011-09-062	0.394	2007	C		
DESCRIPTION: REPLACE BRIDGE AND APPROACHES								$0
LIMITS FROM: AT LITTLE CADDO CREEK				TO: .				$0
EXIST. FACILITY: RURAL UNDIVIDED				PROP. FACILITY: RURAL UNDIVIDED				$513,150
NBI NUMBERS: 232150001109043								$513,150
BROWNWOOD	STEPHENS	FM 717	0714-03-020	0.400	2007	C		
DESCRIPTION: REPLACE BRIDGE AND APPROACHES								$0
LIMITS FROM: AT CADDO CREEK				TO: .				$0
EXIST. FACILITY: RURAL UNDIVIDED				PROP. FACILITY: RURAL UNDIVIDED				$438,770
NBI NUMBERS: 232150071403007								$438,770
BROWNWOOD	EASTLAND	FM 571	0570-01-019	0.062		C		
DESCRIPTION: REPLACE BRIDGE AND APPROACHES								$0
LIMITS FROM: AT LEON RIVER				TO: .				$0
EXIST. FACILITY: RURAL UNDIVIDED				PROP. FACILITY: RURAL UNDIVIDED				$250,000
NBI NUMBERS: 230680057001006								$250,000
BROWNWOOD	MILLS	FM 575	1030-01-014	0.100		C		
DESCRIPTION: REPLACE BRIDGE AND APPROACHES								$0
LIMITS FROM: AT NORTH BENNETT CREEK				TO: .				$0
EXIST. FACILITY: RURAL UNDIVIDED				PROP. FACILITY: RURAL UNDIVIDED				$113,100
NBI NUMBERS: 231670103001001								$113,100
BROWNWOOD	MILLS	FM 1047	1780-01-009	0.161		C		
DESCRIPTION: REPLACE BRIDGE AND APPROACHES								$0
LIMITS FROM: AT BENNETT BRANCH				TO: .				$0
EXIST. FACILITY: RURAL UNDIVIDED				PROP. FACILITY: RURAL UNDIVIDED				$285,000
NBI NUMBERS: 231670178001001								$285,000
BROWNWOOD	STEPHENS	FM 578	1031-01-019	0.100		C		
DESCRIPTION: REHABILITATE BRIDGE AND APPROACHES								$0
LIMITS FROM: AT HUBBARD CREEK				TO: .				$0
EXIST. FACILITY: RURAL UNDIVIDED				PROP. FACILITY: RURAL UNDIVIDED				$200,000
NBI NUMBERS: 232150103101007								$200,000
						BROWNWOOD TOTAL:		$0
						7 PROJECTS		$0
								$2,000,020
								$2,000,020

PROJECT HAS ADVANCED TO A HIGHER AUTHORIZATION

DISTRICT HDQTRS	COUNTY	HWY NO	CONT-SECT-JOB	LENGTH MILES	SCHED DATE	LEVEL OF AUTHORITY	OTHER CATEGORIES TOLL CANDIDATE/ RAIL PROJECT	OTHER CATEGORY FUNDS OTHER PARTICIPATION CATEGORY 6 FUNDS EST CONST COST
BRYAN	FREESTONE	FM 489	2144-01-011	0.100	2007	C		
DESCRIPTION: REPLACEMENT OF AN EXISTING BRIDGE FACILITY CONSISTING OF GRADING, STRUCTURES, BASE AND SURFACE								$0
LIMITS FROM: AT KEECHI CREEK				TO: .				$0
EXIST. FACILITY: RURAL UNDIVIDED				PROP. FACILITY: RURAL UNDIVIDED				$620,000
NBI NUMBERS: 170820214401001								$620,000
BRYAN	LEON	FM 1119	1223-01-035	0.400	2007	C		
DESCRIPTION: REPLACEMENT OF AN EXISTING BRIDGE FACILITY CONSISTING OF GRADING, STRUCTURES, BASE AND SURFACE								$0
LIMITS FROM: AT COBBS CREEK				TO: .				$0
EXIST. FACILITY: RURAL UNDIVIDED				PROP. FACILITY: RURAL UNDIVIDED				$900,000
NBI NUMBERS: 171450122301011								$900,000
BRYAN	MILAM	FM 486	0590-05-026	0.071	2007	C		
DESCRIPTION: REPLACE STRUCTURE								$0
LIMITS FROM: AT SAN GABRIEL RIVER RELIEF				TO: .				$0
EXIST. FACILITY: RURAL UNDIVIDED				PROP. FACILITY: RURAL UNDIVIDED				$420,000
NBI NUMBERS: 171660059005026								$420,000
BRYAN	MILAM	FM 486	0590-05-027	0.105	2007	C		
DESCRIPTION: REPLACE STRUCTURE								$0
LIMITS FROM: AT SAN GABRIEL RIVER				TO: .				$0
EXIST. FACILITY: RURAL UNDIVIDED				PROP. FACILITY: RURAL UNDIVIDED				$1,400,000
NBI NUMBERS: 171660059005027								$1,400,000
BRYAN	ROBERTSON	SH 6	0049-08-053	0.435	2007	C		
DESCRIPTION: REHABILITATE AND WIDEN EXISTING BRIDGE CONSISTING OF GRADING STRUCTRUCES, BASE AND SURFACE								$0
LIMITS FROM: AT CAMPBELLS CREEK				TO: STRUCTURE NOS. 66 (NB) AND 157 (SB)				$0
EXIST. FACILITY: RURAL DIVIDED				PROP. FACILITY: RURAL DIVIDED				$1,500,000
NBI NUMBERS: 171980004908066, 171980004908157								$1,500,000
BRYAN	ROBERTSON	US 79	0204-09-045	2.158	2007	C		
DESCRIPTION: REPLACE BRIDGE AND APPROACHES								$0
LIMITS FROM: 0.6 MI W OF THE LITTLE BRAZOS RIVER				TO: 0.6 MI E OF THE LITTLE BRAZOS RIVER				$0
EXIST. FACILITY: RURAL UNDIVIDED				PROP. FACILITY: RURAL UNDIVIDED				$3,000,000
NBI NUMBERS: 171980020409056								$3,000,000
BRYAN	WASHINGTON	FM 2447	1299-01-021	0.150	2007	C		
DESCRIPTION: REPLACE STRUCTURE								$0
LIMITS FROM: AT NEW YEARS CREEK				TO: .				$0
EXIST. FACILITY: RURAL UNDIVIDED				PROP. FACILITY: RURAL UNDIVIDED				$1,200,000
NBI NUMBERS: 172390129901002								$1,200,000
BRYAN	WASHINGTON	FM 2447	1299-01-029	0.100	2007	C		
DESCRIPTION: REPLACEMENT OF AN EXISTING BRIDGE FACILITY CONSISTING OF GRADING, STRUCTURES, BASE AND SURFACE								$0
LIMITS FROM: AT RED GULLY				TO: .				$0
EXIST. FACILITY: RURAL UNDIVIDED				PROP. FACILITY: RURAL UNDIVIDED				$1,400,000
NBI NUMBERS: 172390129901003								$1,400,000
BRYAN	MILAM	FM 1915	0262-07-020	0.100	2008	C		
DESCRIPTION: REHABILITATE BRIDGE AND APPROACHES								$0
LIMITS FROM: AT LIPAN CREEK				TO: AT MP 21.361				$0
EXIST. FACILITY: RURAL UNDIVIDED				PROP. FACILITY: RURAL UNDIVIDED				$500,000
NBI NUMBERS: 171660026207034								$500,000
BRYAN	MILAM	FM 1915	0262-07-021	0.100	2008	C		
DESCRIPTION: REHABILITATE BRIDGE AND APPROACHES								$0
LIMITS FROM: AT SOUTH ELM CREEK				TO: AT MP 18.776				$0
EXIST. FACILITY: RURAL UNDIVIDED				PROP. FACILITY: RURAL UNDIVIDED				$500,000
NBI NUMBERS: 171660026207035								$500,000
BRYAN	WASHINGTON	SH 105	0315-07-022	0.100	2008	C		
DESCRIPTION: REHABILITATE BRIDGE AND APPROACHES								$0
LIMITS FROM: AT ROCKY (KUYKENDALL) CREEK				TO: .				$0
EXIST. FACILITY: RURAL UNDIVIDED				PROP. FACILITY: RURAL UNDIVIDED				$1,600,000
NBI NUMBERS: 172390031507040								$1,600,000
BRYAN	BRAZOS	SH 30	0212-03-038	0.070	2009	C		
DESCRIPTION: REPLACE BRIDGES AND APPROACHES								$0
LIMITS FROM: AT NAVASOTA RIVER AND 2 RELIEFS				TO: .				$0
EXIST. FACILITY: RURAL UNDIVIDED				PROP. FACILITY: RURAL UNDIVIDED				$5,000,000
NBI NUMBERS: 170210021203012, 170210021203013								$5,000,000
BRYAN	GRIMES	SH 30	0212-04-028	0.550	2009	C		
DESCRIPTION: REPLACEMENT OF AN EXISTING BRIDGE FACILITY CONSISTING OF GRADING, STRUCTURES, BASE AND SURFACE								$0
LIMITS FROM: AT THE NAVASOTA RIVER				TO: .				$0
EXIST. FACILITY: RURAL UNDIVIDED				PROP. FACILITY: RURAL UNDIVIDED				$1,500,000
NBI NUMBERS: 170940021204014								$1,500,000

PROJECT HAS ADVANCED TO A HIGHER AUTHORIZATION

DISTRICT HDQTRS	COUNTY	HWY NO	CONT-SECT-JOB	LENGTH MILES	SCHED DATE	LEVEL OF AUTHORITY	OTHER CATEGORIES TOLL CANDIDATE/ RAIL PROJECT	OTHER CATEGORY FUNDS OTHER PARTICIPATION CATEGORY 6 FUNDS EST CONST COST
BRYAN	LEON	FM 1511	1145-01-032	0.100	2009	C		
DESCRIPTION: WIDEN BRIDGE AND APPROACHES								$0
LIMITS FROM: AT RESACA CREEK				TO: .				$0
EXIST. FACILITY: RURAL UNDIVIDED				PROP. FACILITY: RURAL UNDIVIDED				$200,000
NBI NUMBERS: 171450114501011								$200,000
BRYAN	LEON	FM 1469	1971-01-900	0.100	2009	C		
DESCRIPTION: REHABILITATE AN EXISTING BRIDGE FACILITY CONSISTING OF GRADING, STRUCTURES, BASE AND SURFACE								$0
LIMITS FROM: AT STARRETT BRANCH				TO: .				$0
EXIST. FACILITY: RURAL UNDIVIDED				PROP. FACILITY: RURAL UNDIVIDED				$300,000
NBI NUMBERS: 171450197101001								$300,000
BRYAN	LEON	FM 1469	1971-01-901	0.100	2009	C		
DESCRIPTION: REPLACEMENT OF AN EXISTING BRIDGE FACILITY CONSISTING OF GRADING, STRUCTURES, BASE AND SURFACE								$0
LIMITS FROM: AT BIRCH CREEK				TO: .				$0
EXIST. FACILITY: RURAL UNDIVIDED				PROP. FACILITY: RURAL UNDIVIDED				$300,000
NBI NUMBERS: 171450197101002								$300,000
BRYAN	MILAM	US 77	0209-05-035	0.161	2009	C		
DESCRIPTION: REHABILITATE BRIDGE AND APPROACHES								$0
LIMITS FROM: AT WALKER CREEK				TO: AT MP 6.446				$0
EXIST. FACILITY: RURAL UNDIVIDED				PROP. FACILITY: RURAL UNDIVIDED				$750,000
NBI NUMBERS: 171660020905041								$750,000
BRYAN	MILAM	FM 486	0337-05-020	0.071	2009	C		
DESCRIPTION: REPLACE STRUCTURE								$0
LIMITS FROM: AT ALLIGATOR CREEK				TO: .				$0
EXIST. FACILITY: RURAL UNDIVIDED				PROP. FACILITY: RURAL UNDIVIDED				$278,000
NBI NUMBERS: 171660033705012								$278,000
BRYAN	MILAM	FM 486	0337-05-022	0.100	2009	C		
DESCRIPTION: GRADING, STRS, BASE AND SURFACE								$0
LIMITS FROM: AT LITTLE RIVER				TO: .				$0
EXIST. FACILITY: RURAL UNDIVIDED				PROP. FACILITY: RURAL UNDIVIDED				$750,000
NBI NUMBERS: 171660033705035								$750,000
BRYAN	ROBERTSON	FM 485	0262-03-025	0.189	2009	C		
DESCRIPTION: REPLACE STRUCTURE								$0
LIMITS FROM: AT THE LITTLE BRAZOS RIVER				TO: .				$0
EXIST. FACILITY: RURAL UNDIVIDED				PROP. FACILITY: RURAL UNDIVIDED				$1,800,000
NBI NUMBERS: 171980026203019								$1,800,000
BRYAN	BRAZOS	SH 105	0315-05-026	0.100	2010	C		
DESCRIPTION: REHABILITATE BRIDGE AND APPROACHES								$0
LIMITS FROM: AT THE BRAZOS RIVER				TO: .				$0
EXIST. FACILITY: RURAL UNDIVIDED				PROP. FACILITY: RURAL UNDIVIDED				$9,500,000
NBI NUMBERS: 170210031505051								$9,500,000
BRYAN	BURLESON	FM 2155	0506-04-013	0.990	2010	C		
DESCRIPTION: WIDEN STRUCTURE AND APPROACHES								$0
LIMITS FROM: AT STRUCTURE NO. 11 AND NO. 12				TO: .				$0
EXIST. FACILITY: RURAL UNDIVIDED				PROP. FACILITY: RURAL UNDIVIDED				$500,000
NBI NUMBERS: 170260050604012, 170260050604011								$500,000
BRYAN	FREESTONE	FM 1451	1327-02-016	0.100	2010	C		
DESCRIPTION: GRADING, STRS, BASE AND SURFACING								$0
LIMITS FROM: AT WASHBURN CREEK				TO: .				$0
EXIST. FACILITY: RURAL UNDIVIDED				PROP. FACILITY: RURAL UNDIVIDED				$300,000
NBI NUMBERS: 170820132702003								$300,000
BRYAN	GRIMES	SH 30	0212-04-901	0.100	2010	C		
DESCRIPTION: REHABILITATE AN EXISTING BRIDGE FACILITY CONSISTING OF GRADING, STRUCTURES, BASE AND SURFACE								$0
LIMITS FROM: AT GIBBONS CREEK				TO: .				$0
EXIST. FACILITY: RURAL UNDIVIDED				PROP. FACILITY: RURAL UNDIVIDED				$1,500,000
NBI NUMBERS: 170940021204007								$1,500,000
BRYAN	GRIMES	FM 3090	0643-05-027	1.360	2010	C		
DESCRIPTION: REPLACE STRUCTURES								$0
LIMITS FROM: AT SPRING CREEK, HOLLAND CREEK AND				TO: HOLLAND CREEK RELIEF				$0
EXIST. FACILITY: RURAL UNDIVIDED				PROP. FACILITY: RURAL UNDIVIDED				$900,000
NBI NUMBERS: 170940064305013, 170940064305014, 170940064305015								$900,000
BRYAN	LEON	FM 1511	1145-01-033	0.100	2010	C		
DESCRIPTION: REHABILITATE BRIDGE AND APPROACHES								$0
LIMITS FROM: AT SERASCA CREEK				TO: .				$0
EXIST. FACILITY: RURAL UNDIVIDED				PROP. FACILITY: RURAL UNDIVIDED				$350,000
NBI NUMBERS: 171450114501010								$350,000

DISTRICT HDQTRS	COUNTY	HWY NO	CONT-SECT-JOB	LENGTH MILES	SCHED DATE	LEVEL OF AUTHORITY	OTHER CATEGORIES TOLL CANDIDATE/ RAIL PROJECT	OTHER CATEGORY FUNDS OTHER PARTICIPATION CATEGORY 6 FUNDS EST CONST COST
BRYAN	MADISON	US 190	0117-03-025	0.062	2010	C		
DESCRIPTION: REHABILITATE BRIDGE & APPROACHES								$0
LIMITS FROM: AT FM 39 UNDERPASS				TO: .				$0
EXIST. FACILITY: RURAL UNDIVIDED				PROP. FACILITY: RURAL UNDIVIDED				$900,000
NBI NUMBERS: 171540011703084								$900,000
BRYAN	MILAM	FM 485	0262-07-022	0.100	2010	C		
DESCRIPTION: REHABILITATE BRIDGE AND APPROAHCES								$0
LIMITS FROM: AT NORTH ELM CREEK RELIEF				TO: AT MP 3.611				$0
EXIST. FACILITY: RURAL UNDIVIDED				PROP. FACILITY: RURAL UNDIVIDED				$400,000
NBI NUMBERS: 171660026207031								$400,000
BRYAN	MILAM	FM 485	0262-07-900	0.100	2010	C		
DESCRIPTION: REHABILITATE BRIDGE AND APPROACHES								$0
LIMITS FROM: AT DRAW				TO: .				$0
EXIST. FACILITY: RURAL UNDIVIDED				PROP. FACILITY: RURAL UNDIVIDED				$400,000
NBI NUMBERS: 171660026207033								$400,000
BRYAN	ROBERTSON	FM 1373	0540-06-015	0.100	2010	C		
DESCRIPTION: REPLACE BRIDGE AND APPROAHCES								$0
LIMITS FROM: AT ALLIGATOR SLOUGH				TO: AT MP 4.530				$0
EXIST. FACILITY: RURAL UNDIVIDED				PROP. FACILITY: RURAL UNDIVIDED				$400,000
NBI NUMBERS: 171980054006014								$400,000
BRYAN	WALKER	IH 45	0675-07-900	0.100	2010	C		
DESCRIPTION: REHABILITATE AN EXISTING BRIDGE FACILITY CONSISTING OF GRADING, STRUCTURES, BASE AND SURFACE								$0
LIMITS FROM: AT SH 75 OVERPASS				TO: .				$0
EXIST. FACILITY: RURAL UNDIVIDED				PROP. FACILITY: RURAL UNDIVIDED				$1,000,000
NBI NUMBERS: 172360067507201								$1,000,000
BRYAN	BURLESON	FM 60	0713-01-025	1.700		C		
DESCRIPTION: WIDEN STRUCTURES AND APPROACHES								$0
LIMITS FROM: AT BIG CREEK AND BIG CREEK BRANCH				TO: .				$0
EXIST. FACILITY: RURAL UNDIVIDED				PROP. FACILITY: RURAL UNDIVIDED				$400,000
NBI NUMBERS: 170260071301011, 170260071301010								$400,000
BRYAN	BURLESON	FM 111	1922-01-014	0.100		C		
DESCRIPTION: REHABILITATE BRIDGE AND APPROACHES								$0
LIMITS FROM: AT DRAW				TO: AT MP 21.653				$0
EXIST. FACILITY: RURAL UNDIVIDED				PROP. FACILITY: RURAL UNDIVIDED				$100,000
NBI NUMBERS: 170260192201001								$100,000
BRYAN	FREESTONE	FM 27	0456-02-016	0.100		C		
DESCRIPTION: WIDEN BRIDGE AND APPROACHES								$0
LIMITS FROM: AT ROCKY CREEK				TO: AT MP 4.643				$0
EXIST. FACILITY: RURAL UNDIVIDED				PROP. FACILITY: RURAL UNDIVIDED				$750,000
NBI NUMBERS: 170820045602014								$750,000
BRYAN	FREESTONE	FM 27	0456-02-017	0.100		C		
DESCRIPTION: REHABILITATE BRIDGE AND APPROACHES								$0
LIMITS FROM: AT CANEY CREEK				TO: AT MP 4.732				$0
EXIST. FACILITY: RURAL UNDIVIDED				PROP. FACILITY: RURAL UNDIVIDED				$375,000
NBI NUMBERS: 170820045602015								$375,000
BRYAN	GRIMES	FM 244	0643-04-021	0.100		C		
DESCRIPTION: REPLACE BRIDGE AND APPROACHES								$0
LIMITS FROM: AT BULL CREEK				TO: AT MP 3.538				$0
EXIST. FACILITY: RURAL UNDIVIDED				PROP. FACILITY: RURAL UNDIVIDED				$300,000
NBI NUMBERS: 170940064304025								$300,000
BRYAN	GRIMES	FM 244	0643-04-022	0.100		C		
DESCRIPTION: REPLACE BRIDGE AND APPROACHES								$0
LIMITS FROM: AT SOLLOCK CREEK				TO: AT MP 3.993				$0
EXIST. FACILITY: RURAL UNDIVIDED				PROP. FACILITY: RURAL UNDIVIDED				$300,000
NBI NUMBERS: 170940064304026								$300,000
BRYAN	ROBERTSON	US 79	0204-09-046	0.100		C		
DESCRIPTION: REHABILITATE BRIDGE AND APPROACHES								$0
LIMITS FROM: AT BRAZOS RIVER				TO: AT MP 4.986				$0
EXIST. FACILITY: RURAL UNDIVIDED				PROP. FACILITY: RURAL UNDIVIDED				$4,000,000
NBI NUMBERS: 171980020409061								$4,000,000
BRYAN	WALKER	IH 45	0675-06-075	0.029		C		
DESCRIPTION: REHABILITATE BRIDGE AND APPROACHES								$0
LIMITS FROM: ON IH 45 SOUTH FRONTAGE ROAD				TO: AT SOUTH BEDIAS CREEK RELIEF				$0
EXIST. FACILITY: RURAL UNDIVIDED				PROP. FACILITY: RURAL UNDIVIDED				$200,000
NBI NUMBERS: 172360067506041								$200,000
						BRYAN TOTAL:		$0
						39 PROJECTS		$0
								$46,493,000
								$46,493,000

PROJECT HAS ADVANCED TO A HIGHER AUTHORIZATION

DISTRICT HDQTRS	COUNTY	HWY NO	CONT-SECT-JOB	LENGTH MILES	SCHED DATE	LEVEL OF AUTHORITY	OTHER CATEGORIES TOLL CANDIDATE/ RAIL PROJECT	OTHER CATEGORY FUNDS OTHER PARTICIPATION CATEGORY 6 FUNDS EST CONST COST
CHILDRESS	CHILDRESS	FM 1034	1225-01-013	0.100	2007	C		
DESCRIPTION: REPLACE BRIDGE								$0
LIMITS FROM: @ SAND CREEK				TO: .				$0
EXIST. FACILITY: RURAL UNDIVIDED				PROP. FACILITY: RURAL UNDIVIDED				$360,000
NBI NUMBERS: 250380122501006								$360,000
CHILDRESS	COLLINGSWOR	US 83	0031-03-029	0.208	2007	C		
DESCRIPTION: REPLACE BRIDGE AND APPROACHES								$0
LIMITS FROM: @ SALT FORK OF RED RIVER				TO: .				$0
EXIST. FACILITY: RURAL UNDIVIDED				PROP. FACILITY: RURAL UNDIVIDED				$3,600,000
NBI NUMBERS: 250440003103002								$3,600,000
CHILDRESS	COLLINGSWOR	US 83	0031-03-034	0.208	2007	C	(11)	
DESCRIPTION: HISTORIC BRIDGE REHABILITATION								$850,000
LIMITS FROM: @SALT FORK OF RED RIVER				TO: .				$0
EXIST. FACILITY: RURAL UNDIVIDED				PROP. FACILITY: RURAL UNDIVIDED				$750,000
NBI NUMBERS: 250440H03103002								$1,600,000
CHILDRESS	HARDEMAN	SH 6	0097-02-900	0.100	2007	C		
DESCRIPTION: REPLACE BRIDGE AND APPROACHES								$0
LIMITS FROM: GROESBECK CREEK				TO: .				$0
EXIST. FACILITY: RURAL UNDIVIDED				PROP. FACILITY: RURAL UNDIVIDED				$1,500,000
NBI NUMBERS: 251000009702002								$1,500,000
CHILDRESS	KNOX	SH 6	0098-05-026	0.100	2007	C		
DESCRIPTION: REPALCE BRIDGE AND APPROACHES								$0
LIMITS FROM: @ BRAZOS RIVER				TO: .				$0
EXIST. FACILITY: RURAL UNDIVIDED				PROP. FACILITY: RURAL UNDIVIDED				$2,802,874
NBI NUMBERS: 251380009805036								$2,802,874
CHILDRESS	MOTLEY	FM 94	0704-06-008	0.100	2007	C		
DESCRIPTION: REPLACE BRIDGE AND APPROACHES								$0
LIMITS FROM: @ MIDDLE PEASE RIVER				TO: .				$0
EXIST. FACILITY: RURAL UNDIVIDED				PROP. FACILITY: RURAL UNDIVIDED				$1,500,000
NBI NUMBERS: 251730070406010								$1,500,000
CHILDRESS	DONLEY	FM 291	0795-05-007	0.100	2008	C		
DESCRIPTION: REPLACE EXIST BRIDGE FACILITY								$0
LIMITS FROM: @ ROCK CREEK				TO: .				$0
EXIST. FACILITY: RURAL UNDIVIDED				PROP. FACILITY: RURAL UNDIVIDED				$671,613
NBI NUMBERS: 250650079505011								$671,613
CHILDRESS	FOARD	SH 6	0098-03-033	0.001	2008	C		
DESCRIPTION: REPLACE BRIDGE AND APPROACHES								$0
LIMITS FROM: AT NORTH WICHITA RIVER				TO: .				$0
EXIST. FACILITY: RURAL UNDIVIDED				PROP. FACILITY: RURAL UNDIVIDED				$2,918,222
NBI NUMBERS: 250790009803037								$2,918,222
CHILDRESS	FOARD	FM 267	2164-02-015	0.100	2008	C		
DESCRIPTION: REPLACE BRIDGE								$0
LIMITS FROM: @ NORTH WICHITA RIVER				TO: .				$0
EXIST. FACILITY: RURAL UNDIVIDED				PROP. FACILITY: RURAL UNDIVIDED				$2,402,040
NBI NUMBERS: 250790216402007								$2,402,040
CHILDRESS	DICKENS	FM 265	0950-01-024	0.100	2009	C		
DESCRIPTION: REPLACE BRIDGE AND APPROACHES								$0
LIMITS FROM: @ LITTLE CROTON CREEK				TO: .				$0
EXIST. FACILITY: RURAL UNDIVIDED				PROP. FACILITY: RURAL UNDIVIDED				$523,000
NBI NUMBERS: 250630095001012								$523,000
CHILDRESS	DICKENS	FM 193	0950-01-900	0.100	2009	C		
DESCRIPTION: REPLACEMENT OF EXISTING BRIDGE FACILITY								$0
LIMITS FROM: COTTONWOOD CREEK				TO: .				$0
EXIST. FACILITY: RURAL UNDIVIDED				PROP. FACILITY: RURAL UNDIVIDED				$350,000
NBI NUMBERS: 250630095001005								$350,000
CHILDRESS	DICKENS	FM 193	0950-05-011	0.100	2009	C		
DESCRIPTION: REPLACE BRIDGE AND APPROACHES								$0
LIMITS FROM: @ NORTH WICHITA RIVER				TO: .				$0
EXIST. FACILITY: RURAL UNDIVIDED				PROP. FACILITY: RURAL UNDIVIDED				$560,000
NBI NUMBERS: 250630095005014								$560,000
CHILDRESS	DICKENS	FM 193	0950-05-900	0.100	2009	C		
DESCRIPTION: REPLACEMENT OF EXISTING BRIDGE FACILITY								$0
LIMITS FROM: N WICHITA RIVER				TO: .				$0
EXIST. FACILITY: RURAL UNDIVIDED				PROP. FACILITY: RURAL UNDIVIDED				$834,000
NBI NUMBERS: 250630095005015								$834,000
CHILDRESS	DICKENS	FM 1868	1773-01-900	0.100	2009	C		
DESCRIPTION: REPLACEMENT OF EXISTING BRIDGE FACILITY								$0
LIMITS FROM: DUCK CREEK				TO: .				$0
EXIST. FACILITY: RURAL UNDIVIDED				PROP. FACILITY: RURAL UNDIVIDED				$702,000
NBI NUMBERS: 250630177301002								$702,000

PROJECT HAS ADVANCED TO A HIGHER AUTHORIZATION

DISTRICT HDQTRS	COUNTY	HWY NO	CONT-SECT-JOB	LENGTH MILES	SCHED DATE	LEVEL OF AUTHORITY	OTHER CATEGORIES TOLL CANDIDATE/ RAIL PROJECT	OTHER CATEGORY FUNDS OTHER PARTICIPATION CATEGORY 6 FUNDS EST CONST COST
CHILDRESS	DICKENS	SH 208	2011-01-007	0.100	2009	C		
DESCRIPTION: REPLACE BRIDGE AND APPROACHES								$0
LIMITS FROM: @ DUCK CREEK				TO: .				$0
EXIST. FACILITY: RURAL UNDIVIDED				PROP. FACILITY: RURAL UNDIVIDED				$714,000
NBI NUMBERS: 250630201101004								$714,000
CHILDRESS	KING	US 82	0133-01-042	0.100	2009	C		
DESCRIPTION: REPLACE BRIDGE AND APPROACHES								$0
LIMITS FROM: @ ASH CREEK				TO: .				$0
EXIST. FACILITY: RURAL DIVIDED				PROP. FACILITY: RURAL DIVIDED				$626,500
NBI NUMBERS: 251350013301018								$626,500
CHILDRESS	KING	SH 222	0496-03-900	0.100	2009	C		
DESCRIPTION: REPLACEMENT OF EXISTING BRIDGE FACILITY								$0
LIMITS FROM: LITTLE CROTON CREEK				TO: .				$0
EXIST. FACILITY: RURAL UNDIVIDED				PROP. FACILITY: RURAL UNDIVIDED				$358,000
NBI NUMBERS: 251350049603004								$358,000
CHILDRESS	COTTLE	FM 2278	2143-01-900	0.100	2010	C		
DESCRIPTION: REPLACEMENT OF AN EXISTING BRIDGE FACILITY								$0
LIMITS FROM: BUCK CREEK				TO: .				$0
EXIST. FACILITY: RURAL UNDIVIDED				PROP. FACILITY: RURAL UNDIVIDED				$448,000
NBI NUMBERS: 250510214301003								$448,000
CHILDRESS	DICKENS	FM 1868	1773-01-009	0.100	2010	C		
DESCRIPTION: REPLACE BRIDGE AND APPROACHES								$0
LIMITS FROM: @ COTTONWOOD CREEK				TO: .				$0
EXIST. FACILITY: RURAL UNDIVIDED				PROP. FACILITY: RURAL UNDIVIDED				$1,000,000
NBI NUMBERS: 250630177301001								$1,000,000
CHILDRESS	MOTLEY	FM 656	0311-06-008	0.100	2010	C		
DESCRIPTION: REPLACE BRIDGE AND APPROACHES								$0
LIMITS FROM: @ NORTH PEASE RIVER				TO: .				$0
EXIST. FACILITY: RURAL UNDIVIDED				PROP. FACILITY: RURAL UNDIVIDED				$1,951,591
NBI NUMBERS: 251730031106013								$1,951,591
CHILDRESS	COTTLE	US 83	0032-04-029	0.100		C		
DESCRIPTION: REPLACE EXIST BRIDGE FACILITY								$0
LIMITS FROM: @ SALT CREEK				TO: .				$0
EXIST. FACILITY: RURAL UNDIVIDED				PROP. FACILITY: RURAL UNDIVIDED				$422,946
NBI NUMBERS: 250510003204011								$422,946
CHILDRESS	COTTLE	FM 104	0711-02-038	0.100		C		
DESCRIPTION: REPLACE EXIST BRIDGE FACILITY								$0
LIMITS FROM: @ PEASE RIVER				TO: .				$0
EXIST. FACILITY: RURAL UNDIVIDED				PROP. FACILITY: RURAL UNDIVIDED				$1,654,357
NBI NUMBERS: 250510071102022								$1,654,357
CHILDRESS	DICKENS	FM 261	0949-01-920	0.100		C		
DESCRIPTION: REPLACE EXIST BRIDGE FACILITY								$0
LIMITS FROM: @ RED MUD CREEK				TO: .				$0
EXIST. FACILITY: RURAL UNDIVIDED				PROP. FACILITY: RURAL UNDIVIDED				$664,000
NBI NUMBERS: 250630094901003								$664,000
CHILDRESS	KING	US 83	0032-06-920	0.100		C		
DESCRIPTION: REPLACE EXIST BRIDGE FACILITY								$0
LIMITS FROM: @ N. CROTON CREEK				TO: .				$0
EXIST. FACILITY: RURAL UNDIVIDED				PROP. FACILITY: RURAL UNDIVIDED				$575,306
NBI NUMBERS: 251350003206024								$575,306
CHILDRESS	MOTLEY	FM 94	0704-06-900	0.100		C		
DESCRIPTION: REPLACE BRIDGE AND APPROACHES								$0
LIMITS FROM: @ LONG'S BRANCH CREEK				TO: .				$0
EXIST. FACILITY: RURAL UNDIVIDED				PROP. FACILITY: RURAL UNDIVIDED				$389,200
NBI NUMBERS: 251730070406011								$389,200
CHILDRESS	MOTLEY	FM 2009	0971-03-008	0.100		C		
DESCRIPTION: REPLACE EXIST BRIDGE FACILITY								$0
LIMITS FROM: @ N. PEASE				TO: .				$0
EXIST. FACILITY: RURAL UNDIVIDED				PROP. FACILITY: RURAL UNDIVIDED				$2,010,000
NBI NUMBERS: 251730097103004								$2,010,000
CHILDRESS	MOTLEY	FM 2009	0971-03-009	0.100		C		
DESCRIPTION: REPLACE EXIST BRIDGE FACILITY								$0
LIMITS FROM: @ TOM BALL CREEK				TO: .				$0
EXIST. FACILITY: RURAL UNDIVIDED				PROP. FACILITY: RURAL UNDIVIDED				$605,878
NBI NUMBERS: 251730097103006								$605,878
CHILDRESS	WHEELER	US 83	0030-09-920	0.100		C		
DESCRIPTION: REPLACE EXIST BRIDGE FACILITY								$0
LIMITS FROM: @ BRONCO CREEK				TO: .				$0
EXIST. FACILITY: RURAL UNDIVIDED				PROP. FACILITY: RURAL UNDIVIDED				$496,054
NBI NUMBERS: 252420003009017								$496,054

PROJECT HAS ADVANCED TO A HIGHER AUTHORIZATION

DISTRICT HDQTRS	COUNTY	HWY NO	CONT-SECT-JOB	LENGTH MILES	SCHED DATE	LEVEL OF AUTHORITY	OTHER CATEGORIES TOLL CANDIDATE/ RAIL PROJECT	OTHER CATEGORY FUNDS OTHER PARTICIPATION CATEGORY 6 FUNDS EST CONST COST
CHILDRESS	WHEELER	SH 152	0397-02-034	0.100		C		
DESCRIPTION: REPLACE BRIDGE AND APPROACHES								$0
LIMITS FROM: @ ADOBE CREEK				TO: .				$0
EXIST. FACILITY: RURAL UNDIVIDED				PROP. FACILITY: RURAL UNDIVIDED				$425,000
NBI NUMBERS: 252420039702006								$425,000
						CHILDRESS TOTAL:		$850,000
						29 PROJECTS		$0
								$31,814,581
								$32,664,581

PROJECT HAS ADVANCED TO A HIGHER AUTHORIZATION

DISTRICT HDQTRS	COUNTY	HWY NO	CONT-SECT-JOB	LENGTH MILES	SCHED DATE	LEVEL OF AUTHORITY	OTHER CATEGORIES TOLL CANDIDATE/ RAIL PROJECT	OTHER CATEGORY FUNDS OTHER PARTICIPATION CATEGORY 6 FUNDS EST CONST COST
CORPUS CHRISTI	LIVE OAK	FM 99	0348-11-011	0.070	2007	C		
DESCRIPTION: REPLACE BRIDGE AND APPROACHES								$0
LIMITS FROM: SALT BRANCH BRIDGE STR 20 ON FM 99				TO: 1.5 MI NE OF IH 37				$0
EXIST. FACILITY: RURAL UNDIVIDED				PROP. FACILITY: RURAL UNDIVIDED				$230,460
NBI NUMBERS:161490034811020								$230,460
CORPUS CHRISTI	LIVE OAK	FM 99	0348-11-012	0.075	2007	C		
DESCRIPTION: REPLACE BRIDGE AND APPROACHES								$0
LIMITS FROM: OLMOS CREEK BRIDGE STR 19 ON FM 99				TO: 1.3 MI SW OF IH 37				$0
EXIST. FACILITY: RURAL UNDIVIDED				PROP. FACILITY: RURAL UNDIVIDED				$326,485
NBI NUMBERS:161490034811019								$326,485
CORPUS CHRISTI	NUECES	SH 361	2263-02-082	0.090	2007	C		
DESCRIPTION: REPLACE BRIDGE AND APPROACHES								$0
LIMITS FROM: SEAWALL CHANNEL STR 1 ON SH 361				TO: 0.45 MI SE OF COMMERCIAL				$0
EXIST. FACILITY: RURAL UNDIVIDED				PROP. FACILITY: RURAL UNDIVIDED				$2,750,000
NBI NUMBERS:161780226302001								$2,750,000
CORPUS CHRISTI	BEE	US 59	0088-01-053	0.631	2008	C		
DESCRIPTION: REPLACE BRIDGE AND APPROACHES								$0
LIMITS FROM: AT MEDIO CEEK (STR 22)				TO: 10.720 KM NE OF US 181 ON US 59				$0
EXIST. FACILITY: RURAL UNDIVIDED				PROP. FACILITY: RURAL UNDIVIDED				$1,305,940
NBI NUMBERS:160130008801022								$1,305,940
CORPUS CHRISTI	NUECES	PR 22	0617-02-058	0.621	2008	C		
DESCRIPTION: PIER PROTECTION								$0
LIMITS FROM: AT GIWW INTRACOSTAL WATERWAY BRIDGE				TO: .				$0
EXIST. FACILITY: URBAN DIVIDED				PROP. FACILITY: URBAN DIVIDED				$2,000,000
NBI NUMBERS:161780061702026								$2,000,000
CORPUS CHRISTI	NUECES	FM 666	1052-01-063	0.031	2008	C		
DESCRIPTION: BRIDGE REPLACEMENT								$0
LIMITS FROM: AT BANQUETTE CREEK STR.28 ON FM 666				TO: APPROX. 1.40 MILE N. OF SH 44				$0
EXIST. FACILITY: RURAL UNDIVIDED				PROP. FACILITY: RURAL UNDIVIDED				$623,400
NBI NUMBERS:161780105201028								$623,400
CORPUS CHRISTI	NUECES	FM 70	1558-01-014	0.260	2008	C		
DESCRIPTION: BRIDGE REPLACEMENT								$0
LIMITS FROM: AT AGUA DULCE CREEK STR.12 ON FM 70				TO: APPROX. 4.40 MILE N. OF SH 44				$0
EXIST. FACILITY: RURAL UNDIVIDED				PROP. FACILITY: RURAL UNDIVIDED				$900,000
NBI NUMBERS:161780155801012								$900,000
CORPUS CHRISTI	NUECES	FM 70	1558-02-025	0.123	2008	C		
DESCRIPTION: BRIDGE REPLACEMENT								$0
LIMITS FROM: @ PINTAS CREEK ON FM 70 STR. 6				TO: APPROX 3.73 MILES S OF SH 44				$0
EXIST. FACILITY: RURAL UNDIVIDED				PROP. FACILITY: RURAL UNDIVIDED				$765,000
NBI NUMBERS:161780155802006								$765,000
CORPUS CHRISTI	NUECES	SH 361	2263-02-079	0.358	2008	C	(1)	
DESCRIPTION: REPLACE BRIDGE AND APPROACHES								$300,000
LIMITS FROM: AT RED FISH BAY STR 5 ON SH 361				TO: APPROX 4.28 MI E OF SAN PAT C/L				$0
EXIST. FACILITY: RURAL UNDIVIDED				PROP. FACILITY: RURAL UNDIVIDED				$7,700,000
NBI NUMBERS:161780226302005								$8,000,000
CORPUS CHRISTI	NUECES	SH 361	2263-02-081	0.398	2008	C		
DESCRIPTION: PIER PROTECTION								$0
LIMITS FROM: AT INTRACOASTAL WATERWAY BRIDGE				TO: .				$0
EXIST. FACILITY: RURAL UNDIVIDED				PROP. FACILITY: RURAL UNDIVIDED				$2,000,000
NBI NUMBERS:161780226302004								$2,000,000
CORPUS CHRISTI	REFUGIO	FM 1360	1423-01-028	0.086	2008	C		
DESCRIPTION: REPLACE BRIDGE AND APPROACHES								$0
LIMITS FROM: AT DRAW STR 2 ON FM 1360				TO: APPROX 0.15 MI N OF FM 3037				$0
EXIST. FACILITY: RURAL UNDIVIDED				PROP. FACILITY: RURAL UNDIVIDED				$337,195
NBI NUMBERS:161960142301002								$337,195
CORPUS CHRISTI	SAN PATRICI	FM 893	1209-01-024	0.093	2008	C		
DESCRIPTION: REPLACE BRIDGE AND APPROACHES								$0
LIMITS FROM: AT GUM HOLLOW CREEK STR 2 ON FM 893				TO: APPROX 2.80 MI E OF FM 1074				$0
EXIST. FACILITY: RURAL UNDIVIDED				PROP. FACILITY: RURAL UNDIVIDED				$700,000
NBI NUMBERS:162050120901002								$700,000
CORPUS CHRISTI	KARNES	FM 792	1121-01-900	0.106	2009	C		
DESCRIPTION: REPLACE BRIDGE AND APPROACHES								$0
LIMITS FROM: ESCONDIDO CREEK BRIDGE STR 4 ON FM				TO: 0.3 MI N OF SH 72				$0
EXIST. FACILITY: RURAL UNDIVIDED				PROP. FACILITY: RURAL UNDIVIDED				$874,000
NBI NUMBERS:161290112101004								$874,000
CORPUS CHRISTI	KARNES	FM 2724	2755-01-900	0.080	2009	C		
DESCRIPTION: REPLACE BRIDGE AND APPROACHES								$0
LIMITS FROM: CIBOLO CREEK BRIDGE STR 1 ON FM 272				TO: 2.8 MI N OF FM 81				$0
EXIST. FACILITY: RURAL UNDIVIDED				PROP. FACILITY: RURAL UNDIVIDED				$314,710
NBI NUMBERS:161290275501001								$314,710

PROJECT HAS ADVANCED TO A HIGHER AUTHORIZATION

DISTRICT HDQTRS	COUNTY	HWY NO	CONT-SECT-JOB	LENGTH MILES	SCHED DATE	LEVEL OF AUTHORITY	OTHER CATEGORIES TOLL CANDIDATE/ RAIL PROJECT	OTHER CATEGORY FUNDS OTHER PARTICIPATION CATEGORY 6 FUNDS EST CONST COST
CORPUS CHRISTI	KLEBERG	FM 628	0992-01-900	0.070	2009	C		
DESCRIPTION: REPLACE BRIDGE AND APPROACHES								$0
LIMITS FROM: ARANA CREEK BRIDGE STR 1 ON FM 628				TO: 9.8 MI E OF US 77				$0
EXIST. FACILITY: RURAL UNDIVIDED				PROP. FACILITY: RURAL UNDIVIDED				$235,000
NBI NUMBERS: 161370099201001								$235,000
CORPUS CHRISTI	LIVE OAK	FM 1359	0989-03-900	0.070	2009	C		
DESCRIPTION: REPLACE BRIDGE AND APPROACHES								$0
LIMITS FROM: RAMIRENA CREEK STR 7 ON FM 1359				TO: 1.7 MI NW OF FM 624				$0
EXIST. FACILITY: RURAL UNDIVIDED				PROP. FACILITY: RURAL UNDIVIDED				$180,000
NBI NUMBERS: 161490098903007								$180,000
CORPUS CHRISTI	LIVE OAK	FM 882	0991-03-900	0.065	2009	C		
DESCRIPTION: REPLACE BRIDGE AND APPROACHES								$0
LIMITS FROM: SAN CHRISTOVAL CREEK STR 3 ON FM 88				TO: 2.5 MI N OF JCT FM 3192				$0
EXIST. FACILITY: RURAL UNDIVIDED				PROP. FACILITY: RURAL UNDIVIDED				$115,000
NBI NUMBERS: 161490099103003								$115,000
CORPUS CHRISTI	LIVE OAK	FM 1358	1206-01-900	0.089	2009	C		
DESCRIPTION: REPLACE BRIDGE AND APPROACHES								$0
LIMITS FROM: SULPHUR CREEK STR 1 ON FM 1358				TO: 3.1 MI W OF SH 72				$0
EXIST. FACILITY: RURAL UNDIVIDED				PROP. FACILITY: RURAL UNDIVIDED				$436,000
NBI NUMBERS: 161490120601001								$436,000
CORPUS CHRISTI	LIVE OAK	FM 1358	1206-01-901	0.065	2009	C		
DESCRIPTION: REPLACE BRIDGE AND APPROACHES								$0
LIMITS FROM: SALT BRANCH STR 2 ON FM 1358				TO: 6.3 MI W OF SH 72				$0
EXIST. FACILITY: RURAL UNDIVIDED				PROP. FACILITY: RURAL UNDIVIDED				$115,000
NBI NUMBERS: 161490120601002								$115,000
CORPUS CHRISTI	LIVE OAK	FM 1358	1206-01-902	0.080	2009	C		
DESCRIPTION: REPLACE BRIDGE AND APPROACHES								$0
LIMITS FROM: SULPHUR CREEK STR 4 ON FM 1358				TO: 0.2 MI E OF IH 37				$0
EXIST. FACILITY: RURAL UNDIVIDED				PROP. FACILITY: RURAL UNDIVIDED				$308,000
NBI NUMBERS: 161490120601004								$308,000
CORPUS CHRISTI	NUECES	US 181	0101-06-902	1.826	2009	C		
DESCRIPTION: REHABILIATION OF EXISTING BRIDGE STRUCTURE								$0
LIMITS FROM: NUECES BAY CAUSEWAY N. BOUND LANES				TO: S. END NUECES BAY CAUSEWAY S.B.L.				$0
EXIST. FACILITY: URBAN DIVIDED				PROP. FACILITY: URBAN DIVIDED				$21,123,180
NBI NUMBERS: 161780010106046								$21,123,180
CORPUS CHRISTI	REFUGIO	US 77	0371-03-903	0.181	2009	C		
DESCRIPTION: REPLACE BRIDGE AND APPROACHES								$0
LIMITS FROM: ARANSAS RIVER STR 34 ON US 77 NB				TO: 10.20 MI SW OF FM 136				$0
EXIST. FACILITY: RURAL DIVIDED				PROP. FACILITY: RURAL DIVIDED				$2,296,845
NBI NUMBERS: 161960037103034								$2,296,845
CORPUS CHRISTI	REFUGIO	FM 774	0447-05-061	0.135	2009	C		
DESCRIPTION: REPLACE BRIDGE AND APPROACHES								$0
LIMITS FROM: AT MELON CREEK STR 33 ON FM 774				TO: APPROX 3.45 MI E OF US 77				$0
EXIST. FACILITY: RURAL UNDIVIDED				PROP. FACILITY: RURAL UNDIVIDED				$909,798
NBI NUMBERS: 161960044705033								$909,798
CORPUS CHRISTI	REFUGIO	FM 2441	0738-06-008	0.082	2009	C		
DESCRIPTION: REPLACE BRIDGE AND APPROACHES								$0
LIMITS FROM: AT DRAW ST 13 ON FM 2441				TO: APPROX 8.40 MI NW OF US 77				$0
EXIST. FACILITY: RURAL UNDIVIDED				PROP. FACILITY: RURAL UNDIVIDED				$552,170
NBI NUMBERS: 161960073806013								$552,170
CORPUS CHRISTI	REFUGIO	FM 2441	0738-06-901	0.083	2009	C		
DESCRIPTION: REPLACE BRIDGE AND APPROACHES								$0
LIMITS FROM: AT DRAW STR 14 ON FM 2441				TO: APPROX 6.70 MI NW OF US 77				$0
EXIST. FACILITY: RURAL UNDIVIDED				PROP. FACILITY: RURAL UNDIVIDED				$303,700
NBI NUMBERS: #Error								$303,700
CORPUS CHRISTI	REFUGIO	FM 2441	0738-06-902	0.087	2009	C		
DESCRIPTION: REPLACE BRIDGE AND APPROACHES								$0
LIMITS FROM: AT DRAW STR 15 ON FM 2441				TO: APPROX 1.40 MI NW OF US 77				$0
EXIST. FACILITY: RURAL UNDIVIDED				PROP. FACILITY: RURAL UNDIVIDED				$1,536,145
NBI NUMBERS: #Error								$1,536,145
CORPUS CHRISTI	SAN PATRICI	BU 77-T	0371-07-900	0.094	2009	C		
DESCRIPTION: REPLACE BRIDGE AND APPROACHES								$0
LIMITS FROM: AT CHILTIPIN CR. STR.37				TO: APPROX. 0.80 MI. NE OF US 181				$0
EXIST. FACILITY: URBAN UNDIVIDED				PROP. FACILITY: URBAN UNDIVIDED				$1,056,660
NBI NUMBERS: 162050037107037								$1,056,660

CORPUS CHRISTI TOTAL:	$300,000
27 PROJECTS	$0
	$49,994,688
	$50,294,688

PROJECT HAS ADVANCED TO A HIGHER AUTHORIZATION

DISTRICT HDQTRS	COUNTY	HWY NO	CONT-SECT-JOB	LENGTH MILES	SCHED DATE	LEVEL OF AUTHORITY	OTHER CATEGORIES TOLL CANDIDATE/ RAIL PROJECT	OTHER CATEGORY FUNDS OTHER PARTICIPATION CATEGORY 6 FUNDS EST CONST COST
DALLAS	COLLIN	FM 545	1012-02-022	0.066	2007	C		
DESCRIPTION: REPLACE BRIDGE								$0
LIMITS FROM: AT CLEMMONS CREEK RELIEF				TO: .				$0
EXIST. FACILITY: RURAL UNDIVIDED				PROP. FACILITY: RURAL UNDIVIDED				$348,000
NBI NUMBERS: 180430101202001								$348,000
DALLAS	COLLIN	FM 545	1012-02-023	0.076	2007	C		
DESCRIPTION: REPLACE BRIDGE								$0
LIMITS FROM: AT CLEMMONS CREEK				TO: .				$0
EXIST. FACILITY: RURAL UNDIVIDED				PROP. FACILITY: RURAL UNDIVIDED				$521,000
NBI NUMBERS: 180430101202002								$521,000
DALLAS	COLLIN	FM 981	1012-03-013	0.080	2007	C		
DESCRIPTION: REPLACE BRIDGE AND APPROACHES								$0
LIMITS FROM: AT DESERT CREEK				TO: .				$0
EXIST. FACILITY: RURAL UNDIVIDED				PROP. FACILITY: RURAL UNDIVIDED				$713,000
NBI NUMBERS: 180430101203017								$713,000
DALLAS	DALLAS	IH 30	0009-11-904	0.123	2007	C		
DESCRIPTION: REHABILITATE BRIDGE AND APPROACHES								$0
LIMITS FROM: EB OFF RAMP AT WHITE ROCK CREEK				TO: .				$0
EXIST. FACILITY: URBAN DIVIDED				PROP. FACILITY: URBAN DIVIDED				$1,800,000
NBI NUMBERS: 180570000911389								$1,800,000
DALLAS	DALLAS	IH 45	0092-02-112	0.076	2007	C		
DESCRIPTION: REHABILITATE BRIDGE AND APPROACHES								$0
LIMITS FROM: ON SB FRTG RD AT COTTONWOOD CREEK				TO: .				$0
EXIST. FACILITY: URBAN UNDIVIDED				PROP. FACILITY: URBAN UNDIVIDED				$759,560
NBI NUMBERS: 180570009202077								$759,560
DALLAS	DALLAS	IH 45	0092-02-113	0.076	2007	C		
DESCRIPTION: REHABILITATE BRIDGE								$0
LIMITS FROM: ON NB FRTG RD AT COTTONWOOD CREEK				TO: .				$0
EXIST. FACILITY: URBAN UNDIVIDED				PROP. FACILITY: URBAN UNDIVIDED				$542,000
NBI NUMBERS: 180570009202078								$542,000
DALLAS	DALLAS	US 80	0095-02-082	0.097	2007	C	(7)	
DESCRIPTION: REHAB BRIDGE & APPROACHES: REPLACE BRIDGE RAIL, BRIDGE DECK (OVERHANG) REPAIR, STRGTHN STEEL GIRDER; MILL & OVERLAY APPR								$10,000
LIMITS FROM: AT GALLOWAY AVE				TO: .				$0
EXIST. FACILITY: URBAN DIVIDED				PROP. FACILITY: URBAN DIVIDED				$1,000,000
NBI NUMBERS: 180570009502085								$1,010,000
DALLAS	DALLAS	US 80	0095-10-034	0.296	2007	C		
DESCRIPTION: REPLACE BRIDGE AND APPROACHES								$0
LIMITS FROM: AT TOWN EAST BLVD UNDERPASS				TO: .				$0
EXIST. FACILITY: URBAN DIVIDED				PROP. FACILITY: URBAN DIVIDED				$3,900,000
NBI NUMBERS: 180570009510124								$3,900,000
DALLAS	DALLAS	LP 12	0353-05-104	0.065	2007	C		
DESCRIPTION: REHABILITATE BRIDGE								$0
LIMITS FROM: AT DENTON DRIVE				TO: .				$0
EXIST. FACILITY: URBAN UNDIVIDED				PROP. FACILITY: URBAN UNDIVIDED				$621,000
NBI NUMBERS: 180570035305044								$621,000
DALLAS	DALLAS	IH 35E	0442-02-139	0.074	2007	C		
DESCRIPTION: REHABILITATE BRIDGE AND APPROACHES								$0
LIMITS FROM: NB AT BEAR CREEK FRTG ROAD				TO: .				$0
EXIST. FACILITY: URBAN DIVIDED				PROP. FACILITY: URBAN DIVIDED				$625,350
NBI NUMBERS: 180570044202019								$625,350
DALLAS	DALLAS	IH 30	1068-04-903	0.241	2007	C		
DESCRIPTION: REHABILITATE BRIDGE AND APPROACHES								$0
LIMITS FROM: LANE B AT IH 35E AND INDUSTRIAL BLV				TO: .				$0
EXIST. FACILITY: URBAN DIVIDED				PROP. FACILITY: URBAN DIVIDED				$9,300,000
NBI NUMBERS: 180570106804177								$9,300,000
DALLAS	DALLAS	IH 20	2374-03-066	0.129	2007	C		
DESCRIPTION: REHABILITATE BRIDGE								$0
LIMITS FROM: AT UP RAILROAD-EB, WEST OF JJ LEMON				TO: .				$0
EXIST. FACILITY: URBAN FREEWAY				PROP. FACILITY: URBAN FREEWAY				$2,432,000
NBI NUMBERS: 180570237403138								$2,432,000
DALLAS	DALLAS	IH 20	2374-03-067	0.129	2007	C		
DESCRIPTION: REHABILITATE BRIDGE								$0
LIMITS FROM: AT UP RAILROAD-WB, WEST OF JJ LEMON				TO: .				$0
EXIST. FACILITY: URBAN FREEWAY				PROP. FACILITY: URBAN FREEWAY				$2,529,000
NBI NUMBERS: 180570237403139								$2,529,000
DALLAS	DENTON	FM 156	0718-01-037	0.081	2007	C		
DESCRIPTION: REPLACE BRIDGE AND APPROACHES								$0
LIMITS FROM: AT ELIZABETH CREEK				TO: .				$0
EXIST. FACILITY: RURAL UNDIVIDED				PROP. FACILITY: RURAL UNDIVIDED				$1,026,000
NBI NUMBERS: 180610071801018								$1,026,000

DISTRICT HDQTRS	COUNTY	HWY NO	CONT-SECT-JOB	LENGTH MILES	SCHED DATE	LEVEL OF AUTHORITY	OTHER CATEGORIES TOLL CANDIDATE/ RAIL PROJECT	OTHER CATEGORY FUNDS OTHER PARTICIPATION CATEGORY 6 FUNDS EST CONST COST
DALLAS	DENTON	FM 156	0718-01-054	0.085	2007	C		
DESCRIPTION: REPLACE BRIDGE AND APPROACHES								$0
LIMITS FROM: AT SOUTH HICKORY CREEK				TO: .				$0
EXIST. FACILITY: RURAL UNDIVIDED				PROP. FACILITY: RURAL UNDIVIDED				$656,400
NBI NUMBERS: 180610071801003								$656,400
DALLAS	DENTON	FM 156	0718-01-055	0.095	2007	C		
DESCRIPTION: REPLACE BRIDGE AND APPROACHES								$0
LIMITS FROM: AT NORTH HICKORY CREEK				TO: .				$0
EXIST. FACILITY: RURAL UNDIVIDED				PROP. FACILITY: RURAL UNDIVIDED				$855,400
NBI NUMBERS: 180610071801001								$855,400
DALLAS	DENTON	FM 156	0718-01-056	0.076	2007	C		
DESCRIPTION: REPLACE BRIDGE AND APPROACHES								$0
LIMITS FROM: AT MOORE BRANCH				TO: .				$0
EXIST. FACILITY: RURAL UNDIVIDED				PROP. FACILITY: RURAL UNDIVIDED				$457,400
NBI NUMBERS: 180610071801029								$457,400
DALLAS	DENTON	FM 1171	1311-01-045	0.087	2007	C		
DESCRIPTION: REPLACE BRIDGE AND APPROACHES								$0
LIMITS FROM: AT WHITES BRANCH				TO: .				$0
EXIST. FACILITY: RURAL UNDIVIDED				PROP. FACILITY: RURAL UNDIVIDED				$794,000
NBI NUMBERS: 180610131101003								$794,000
DALLAS	ELLIS	IH 35E	0442-03-029	0.082	2007	C		
DESCRIPTION: REHABILITATE BRIDGE								$0
LIMITS FROM: NB FTG RD AT RED OAK CREEK				TO: .				$0
EXIST. FACILITY: URBAN UNDIVIDED				PROP. FACILITY: URBAN UNDIVIDED				$588,000
NBI NUMBERS: 180710044203024								$588,000
DALLAS	ELLIS	FM 878	0596-04-039	0.066	2007	C		
DESCRIPTION: REPLACE BRIDGE AND APPROACHES								$0
LIMITS FROM: AT BRANCH OF MUSTANG CREEK				TO: .				$0
EXIST. FACILITY: RURAL UNDIVIDED				PROP. FACILITY: RURAL UNDIVIDED				$178,680
NBI NUMBERS: 180710059604028								$178,680
DALLAS	KAUFMAN	FM 986	0642-05-020	0.066	2007	C		
DESCRIPTION: REPLACE BRIDGE AND APPROACHES								$0
LIMITS FROM: AT DRAW				TO: .				$0
EXIST. FACILITY: RURAL UNDIVIDED				PROP. FACILITY: RURAL UNDIVIDED				$585,000
NBI NUMBERS: 181300064205005								$585,000
DALLAS	KAUFMAN	FM 148	0751-01-034	0.071	2007	C		
DESCRIPTION: REPLACE BRIDGE AND APPROACHES								$0
LIMITS FROM: MAIN LANE AT BUFFALO CREEK				TO: .				$0
EXIST. FACILITY: RURAL UNDIVIDED				PROP. FACILITY: RURAL UNDIVIDED				$280,000
NBI NUMBERS: 181300075101004								$280,000
DALLAS	KAUFMAN	FM 148	0751-01-035	0.090	2007	C		
DESCRIPTION: REPLACE BRIDGE AND APPROACHES								$0
LIMITS FROM: @ BRUSHY CREEK				TO: '				$0
EXIST. FACILITY: RURAL UNDIVIDED				PROP. FACILITY: RURAL UNDIVIDED				$1,000,000
NBI NUMBERS: 181300075101002								$1,000,000
DALLAS	ROCKWALL	FM 35	1017-02-010	0.340	2007	C		
DESCRIPTION: REPLACE BRIDGES AND APPROACHES								$0
LIMITS FROM: AT SABINE CREEK AND RELIEF				TO: .				$0
EXIST. FACILITY: RURAL UNDIVIDED				PROP. FACILITY: RURAL UNDIVIDED				$1,340,000
NBI NUMBERS: 181990101702003, 181990101702002								$1,340,000
DALLAS	COLLIN	SH 5	0047-05-041	0.465	2008	C		
DESCRIPTION: REPLACE BRIDGE AND APPROACHES								$0
LIMITS FROM: AT EAST FORK OF TRINITY RIVER RELIE				TO: .				$0
EXIST. FACILITY: RURAL UNDIVIDED				PROP. FACILITY: RURAL UNDIVIDED				$928,000
NBI NUMBERS: 180430004705014								$928,000
DALLAS	COLLIN	SH 5	0047-05-043	0.465	2008	C		
DESCRIPTION: REPLACE BRIDGE AND APPROACHES								$0
LIMITS FROM: AT EAST FORK OF TRINITY RIVER RELIE				TO: .				$0
EXIST. FACILITY: URBAN UNDIVIDED				PROP. FACILITY: URBAN UNDIVIDED				$1,856,000
NBI NUMBERS: 180430004705017, 180430004705015								$1,856,000
DALLAS	COLLIN	US 75	0047-06-905	0.108	2008	C		
DESCRIPTION: REPLACE BRIDGE AND APPROACHES								$0
LIMITS FROM: AT SH 121 - WB				TO: .				$0
EXIST. FACILITY: RURAL DIVIDED				PROP. FACILITY: RURAL DIVIDED				$700,000
NBI NUMBERS: 180430004706222								$700,000
DALLAS	COLLIN	SH 121	0364-04-044	0.108	2008	C		
DESCRIPTION: REPLACE BRIDGE & APPROACHES								$0
LIMITS FROM: AT US 75 - EAST BOUND				TO: .				$0
EXIST. FACILITY: RURAL DIVIDED				PROP. FACILITY: RURAL DIVIDED				$1,612,000
NBI NUMBERS: 180430004706221								$1,612,000

PROJECT HAS ADVANCED TO A HIGHER AUTHORIZATION

DISTRICT HDQTRS	COUNTY	HWY NO	CONT-SECT-JOB	LENGTH MILES	SCHED DATE	LEVEL OF AUTHORITY	OTHER CATEGORIES TOLL CANDIDATE/ RAIL PROJECT	OTHER CATEGORY FUNDS OTHER PARTICIPATION CATEGORY 6 FUNDS EST CONST COST
DALLAS	COLLIN	FM 2551	2056-01-903	0.075	2008	C		
DESCRIPTION: REPLACE BRIDGE AND APPROACHES								$0
LIMITS FROM: MAXWELL BRANCH				TO: '				$0
EXIST. FACILITY: URBAN UNDIVIDED				PROP. FACILITY: URBAN UNDIVIDED				$448,000
NBI NUMBERS: 180430205601002								$448,000
DALLAS	DALLAS	SP 366	0196-07-901	0.680	2008	C		
DESCRIPTION: REHABILITATE BRIDGE AND APPROACHES								$0
LIMITS FROM: ON RAMP "H" (RIGHT FTG. RD.)				TO: '				$0
EXIST. FACILITY: URBAN FREEWAY				PROP. FACILITY: URBAN FREEWAY				$324,000
NBI NUMBERS: 180570019607237								$324,000
DALLAS	DALLAS	US 175	0197-02-905	0.101	2008	C		
DESCRIPTION: REHABILITATE BRIDGE AND APPROACHES								$0
LIMITS FROM: AT LAKE JUNE ROAD				TO: .				$0
EXIST. FACILITY: URBAN UNDIVIDED				PROP. FACILITY: URBAN UNDIVIDED				$1,549,296
NBI NUMBERS: 180570019702145								$1,549,296
DALLAS	DALLAS	LP 12	0581-02-118	0.025	2008	C		
DESCRIPTION: REHABILITATE BRIDGE								$0
LIMITS FROM: SB AT FIVE MILE CREEK				TO: .				$0
EXIST. FACILITY: URBAN DIVIDED				PROP. FACILITY: URBAN DIVIDED				$665,700
NBI NUMBERS: 180570058102015								$665,700
DALLAS	DENTON	US 377	0081-03-046	0.075	2008	C		
DESCRIPTION: REHABILITATE BRIDGE AND APPROACHES								$0
LIMITS FROM: AT SH 114				TO: IN ROANOKE				$0
EXIST. FACILITY: URBAN UNDIVIDED				PROP. FACILITY: URBAN UNDIVIDED				$470,250
NBI NUMBERS: 180610008103149								$470,250
DALLAS	DENTON	FM 407	1310-01-027	0.083	2008	C		
DESCRIPTION: REPLACE BRIDGE AND APPROACHES								$0
LIMITS FROM: AT DENTON CREEK				TO: .				$0
EXIST. FACILITY: RURAL UNDIVIDED				PROP. FACILITY: RURAL UNDIVIDED				$2,500,000
NBI NUMBERS: 180610131001003								$2,500,000
DALLAS	DENTON	FM 407	1310-01-900	0.064	2008	C		
DESCRIPTION: REHABILITATE BRIDGE AND APPROACHES								$0
LIMITS FROM: AT DRAW				TO: 1 MI E OF FM 156				$0
EXIST. FACILITY: RURAL UNDIVIDED				PROP. FACILITY: RURAL UNDIVIDED				$188,100
NBI NUMBERS: 180610131001007								$188,100
DALLAS	DENTON	FM 720	1567-01-021	0.037	2008	C		
DESCRIPTION: REPLACE BRIDGE AND APPROACHES								$0
LIMITS FROM: AT HARTS BRANCH				TO: .				$0
EXIST. FACILITY: RURAL UNDIVIDED				PROP. FACILITY: URBAN DIVIDED				$450,000
NBI NUMBERS: 180610156701002								$450,000
DALLAS	DENTON	FM 720	1567-01-022	0.254	2008	C		
DESCRIPTION: REPLACE BRIDGE AND APPROACHES								$0
LIMITS FROM: AT LITTLE ELM CREEK BRANCH OF LAKE				TO: LEWISVILLE				$0
EXIST. FACILITY: RURAL UNDIVIDED				PROP. FACILITY: URBAN DIVIDED				$6,360,000
NBI NUMBERS: 180610156701001								$6,360,000
DALLAS	ELLIS	US 77	0048-03-050	0.355	2008	C		
DESCRIPTION: REPLACE BRIDGE AND APPROACHES								$0
LIMITS FROM: OVERPASS OF FM 1446				TO: IN WAXAHACHIE				$0
EXIST. FACILITY: URBAN UNDIVIDED				PROP. FACILITY: URBAN UNDIVIDED				$8,750,000
NBI NUMBERS: 180710004803011								$8,750,000
DALLAS	KAUFMAN	FM 148	0751-03-032	0.066	2008	C		
DESCRIPTION: REHABILITATE BRIDGE AND APPROACHES								$0
LIMITS FROM: AT TRIB OF KINGS CREEK				TO: .				$0
EXIST. FACILITY: RURAL UNDIVIDED				PROP. FACILITY: RURAL UNDIVIDED				$280,000
NBI NUMBERS: 181300075103016								$280,000
DALLAS	ROCKWALL	FM 551	1016-01-906	0.340	2008	C		
DESCRIPTION: BRIDGE WIDENING - 2 LANES TO 4 LANES								$0
LIMITS FROM: AT IH 30				TO: .				$2,000,000
EXIST. FACILITY: RURAL UNDIVIDED				PROP. FACILITY: RURAL UNDIVIDED				$1,000,000
NBI NUMBERS: 181990000912216								$3,000,000
DALLAS	COLLIN	FM 545	1012-02-025	0.046	2009	C		
DESCRIPTION: REPLACE BRIDGE AND APPROACHES								$0
LIMITS FROM: AT SISTER GROVE CREEK				TO: .				$0
EXIST. FACILITY: RURAL UNDIVIDED				PROP. FACILITY: RURAL UNDIVIDED				$1,474,000
NBI NUMBERS: 180430101202019								$1,474,000
DALLAS	DALLAS	SH 180	0008-08-900	0.009	2009	C		
DESCRIPTION: REHABILITATE BRIDGE AND APPROACHES								$0
LIMITS FROM: W. DAVIS AT COOMBS CREEK				TO: .				$0
EXIST. FACILITY: URBAN UNDIVIDED				PROP. FACILITY: URBAN UNDIVIDED				$256,000
NBI NUMBERS: 180570000808030								$256,000

PROJECT HAS ADVANCED TO A HIGHER AUTHORIZATION

DISTRICT HDQTRS	COUNTY	HWY NO	CONT-SECT-JOB	LENGTH MILES	SCHED DATE	LEVEL OF AUTHORITY	OTHER CATEGORIES TOLL CANDIDATE/ RAIL PROJECT	OTHER CATEGORY FUNDS OTHER PARTICIPATION CATEGORY 6 FUNDS EST CONST COST
DALLAS	DALLAS	IH 30	0009-11-174	0.124	2009	C		
DESCRIPTION: REHABILITATE BRIDGE AND APPROACHES								$0
LIMITS FROM: AT ST FRANCIS AVE				TO: .				$0
EXIST. FACILITY: URBAN DIVIDED				PROP. FACILITY: URBAN DIVIDED				$1,845,000
NBI NUMBERS: 180570000911196								$1,845,000
DALLAS	DALLAS	US 75	0047-07-180	0.124	2009	C		
DESCRIPTION: REHABILITATE BRIDGE AND APPROACHES								$0
LIMITS FROM: AT ROSS AVE_OVERPASS				TO: .				$0
EXIST. FACILITY: URBAN DIVIDED				PROP. FACILITY: URBAN DIVIDED				$1,685,000
NBI NUMBERS: 180570004707044								$1,685,000
DALLAS	DALLAS	SH 356	0092-07-045	0.143	2009	C		
DESCRIPTION: REPLACE BRIDGE								$0
LIMITS FROM: EB OVERPASS AT TRE & MACARTHUR BLVD				TO: .				$0
EXIST. FACILITY: URBAN DIVIDED				PROP. FACILITY: URBAN DIVIDED				$1,076,000
NBI NUMBERS: 180570009207065								$1,076,000
DALLAS	DALLAS	US 67	0261-03-048	0.076	2009	C		
DESCRIPTION: REHABILITATE BRIDGE								$0
LIMITS FROM: NBFR @ S PRONG OF FIVE MILE CREEK				TO: .				$0
EXIST. FACILITY: URBAN UNDIVIDED				PROP. FACILITY: URBAN UNDIVIDED				$730,200
NBI NUMBERS: 180570026103019								$730,200
DALLAS	DALLAS	IH 30	1068-04-099	0.033	2009	C		
DESCRIPTION: REHABILITATE BRIDGE								$0
LIMITS FROM: AT BECKLEY AVENUE EASTBOUND				TO: .				$0
EXIST. FACILITY: URBAN FREEWAY				PROP. FACILITY: URBAN FREEWAY				$480,000
NBI NUMBERS: 180570106804069								$480,000
DALLAS	DALLAS	IH 30	1068-04-100	0.033	2009	C		
DESCRIPTION: REHABILITATE BRIDGE								$0
LIMITS FROM: AT BECKLEY AVENUE WESTBOUND				TO: .				$0
EXIST. FACILITY: URBAN FREEWAY				PROP. FACILITY: URBAN FREEWAY				$480,000
NBI NUMBERS: 180570106804187								$480,000
DALLAS	DALLAS	IH 30	1068-04-101	0.218	2009	C		
DESCRIPTION: REHABILITATE BRIDGE								$0
LIMITS FROM: LANE OVER SOUTHBOUND IH 35E				TO: .				$0
EXIST. FACILITY: URBAN FREEWAY				PROP. FACILITY: URBAN FREEWAY				$5,500,000
NBI NUMBERS: 180570106804176								$5,500,000
DALLAS	DENTON	SH 114	0353-02-065	0.077	2009	C		
DESCRIPTION: REHABILITATE BRIDGE AND APPROACHES								$0
LIMITS FROM: AT FM 156				TO: .				$0
EXIST. FACILITY: RURAL UNDIVIDED				PROP. FACILITY: RURAL UNDIVIDED				$372,000
NBI NUMBERS: 180610035302134								$372,000
DALLAS	DENTON	FM 455	0816-02-053	0.208	2009	C		
DESCRIPTION: REPLACE EXISTING BRIDGE AND APPROACHES								$0
LIMITS FROM: 0.087 MILE EAST OF BOOM CREEK				TO: 0.123 MILE WEST OF BOOM CREEK				$0
EXIST. FACILITY: RURAL UNDIVIDED				PROP. FACILITY: RURAL UNDIVIDED				$870,000
NBI NUMBERS: 180610081602025								$870,000
DALLAS	DENTON	FM 407	1568-02-900	0.076	2009	C		
DESCRIPTION: REPLACE BRIDGE AND APPROACHES								$0
LIMITS FROM: AT TRAIL CREEK				TO: .				$0
EXIST. FACILITY: RURAL UNDIVIDED				PROP. FACILITY: RURAL UNDIVIDED				$465,000
NBI NUMBERS: 180610156802002								$465,000
DALLAS	KAUFMAN	US 80	0095-03-900	0.077	2009	C		
DESCRIPTION: REHABILITATE BRIDGE								$0
LIMITS FROM: EB FRTG RD AT BUFFALO CREEK				TO: .				$0
EXIST. FACILITY: RURAL FREEWAY				PROP. FACILITY: RURAL FREEWAY				$447,000
NBI NUMBERS: 181300009503012								$447,000
DALLAS	KAUFMAN	US 80	0095-03-902	0.126	2009	C		
DESCRIPTION: REHABILITATE BRIDGE AND APPROACHES								$0
LIMITS FROM: WB FRTG RD 0.45 MI SE OF FM 460				TO: BUFFALO CREEK RELIEF				$0
EXIST. FACILITY: RURAL UNDIVIDED				PROP. FACILITY: RURAL DIVIDED				$2,047,500
NBI NUMBERS: 181300009503077								$2,047,500
DALLAS	KAUFMAN	US 80	0095-03-904	0.172	2009	C		
DESCRIPTION: REHABILITATE BRIDGES & APPROACHES								$0
LIMITS FROM: EB & WB AT BUFFALO CREEK				TO: .				$0
EXIST. FACILITY: URBAN UNDIVIDED				PROP. FACILITY: URBAN DIVIDED				$1,710,000
NBI NUMBERS: 181300009503075, 181300009503076								$1,710,000
DALLAS	KAUFMAN	US 80	0095-03-905	0.001	2009	C		
DESCRIPTION: REHABILITATE BRIDGES & APPROACHES								$0
LIMITS FROM: EB & WB AT FM 688				TO: .				$0
EXIST. FACILITY: URBAN UNDIVIDED				PROP. FACILITY: URBAN DIVIDED				$1,361,250
NBI NUMBERS: 181300009503095, 181300009503096								$1,361,250

DISTRICT HDQTRS	COUNTY	HWY NO	CONT-SECT-JOB	LENGTH MILES	SCHED DATE	LEVEL OF AUTHORITY	OTHER CATEGORIES TOLL CANDIDATE/ RAIL PROJECT	OTHER CATEGORY FUNDS OTHER PARTICIPATION CATEGORY 6 FUNDS EST CONST COST
DALLAS	KAUFMAN	US 80	0095-04-900	0.068	2009	C		
DESCRIPTION: REHABILITATE BRIDGE AND APPROACHES								$0
LIMITS FROM: AT TERRY CREEK				TO: .				$0
EXIST. FACILITY: URBAN UNDIVIDED				PROP. FACILITY: URBAN UNDIVIDED				$457,000
NBI NUMBERS: 181300009504021								$457,000
DALLAS	KAUFMAN	SH 34	0173-03-902	0.117	2009	C		
DESCRIPTION: REHABILITATE BRIDGE AND APPROACHES								$0
LIMITS FROM: AT KING'S CREEK RELIEF #3				TO: .				$0
EXIST. FACILITY: RURAL UNDIVIDED				PROP. FACILITY: RURAL UNDIVIDED				$2,063,000
NBI NUMBERS: 181300017303042								$2,063,000
DALLAS	KAUFMAN	SH 34	0173-05-900	0.080	2009	C		
DESCRIPTION: REPLACE BRIDGE AND APPROACHES								$0
LIMITS FROM: AT KINGS CREEK - MAIN LANE				TO: .				$0
EXIST. FACILITY: URBAN DIVIDED				PROP. FACILITY: URBAN DIVIDED				$447,000
NBI NUMBERS: 181300017305066								$447,000
DALLAS	KAUFMAN	US 175	0197-04-061	0.052	2009	C		
DESCRIPTION: REHABILITATE BRIDGE								$0
LIMITS FROM: AT LITTLE COTTONWOOD CREEK (EB)				TO: .				$0
EXIST. FACILITY: RURAL DIVIDED				PROP. FACILITY: RURAL DIVIDED				$475,000
NBI NUMBERS: 181300019704077								$475,000
DALLAS	KAUFMAN	US 175	0197-04-062	0.053	2009	C		
DESCRIPTION: REHABILITATE BRIDGE								$0
LIMITS FROM: AT BIG COTTONWOOD CREEK (WB)				TO: .				$0
EXIST. FACILITY: RURAL UNDIVIDED				PROP. FACILITY: RURAL UNDIVIDED				$475,000
NBI NUMBERS: 181300019704076								$475,000
DALLAS	KAUFMAN	US 175	0197-05-900	0.114	2009	C		
DESCRIPTION: REHABILITATE BRIDGE								$0
LIMITS FROM: EB AT LACY CREEK				TO: .				$0
EXIST. FACILITY: RURAL DIVIDED				PROP. FACILITY: RURAL DIVIDED				$1,340,000
NBI NUMBERS: 181300019705071								$1,340,000
DALLAS	KAUFMAN	US 175	0197-05-901	0.074	2009	C		
DESCRIPTION: REHABILITATE BRIDGE								$0
LIMITS FROM: EB AT LACY CREEK RELIEF				TO: .				$0
EXIST. FACILITY: RURAL DIVIDED				PROP. FACILITY: RURAL DIVIDED				$447,000
NBI NUMBERS: 181300019705072								$447,000
DALLAS	KAUFMAN	US 175	0197-05-903	0.085	2009	C		
DESCRIPTION: REHABILITATE BRIDGE AND APPROACHES								$0
LIMITS FROM: EB AT LAKE CREEK				TO: .				$0
EXIST. FACILITY: URBAN DIVIDED				PROP. FACILITY: URBAN DIVIDED				$967,000
NBI NUMBERS: 181300019705073								$967,000
DALLAS	KAUFMAN	IH 20	0495-01-900	0.120	2009	C		
DESCRIPTION: REPLACE BRIDGE AND APPROACHES								$0
LIMITS FROM: AT SH 34 - SB				TO: .				$0
EXIST. FACILITY: RURAL DIVIDED				PROP. FACILITY: RURAL DIVIDED				$1,850,000
NBI NUMBERS: 181300049501164								$1,850,000
DALLAS	KAUFMAN	FM 148	0751-02-900	0.090	2009	C		
DESCRIPTION: REHABILITATE BRIDGE								$0
LIMITS FROM: AT BUFFALO CREEK				TO: .				$0
EXIST. FACILITY: RURAL UNDIVIDED				PROP. FACILITY: RURAL UNDIVIDED				$744,000
NBI NUMBERS: 181300075102019								$744,000
DALLAS	KAUFMAN	FM 1836	1397-01-021	0.075	2009	C		
DESCRIPTION: REPLACE BRIDGE AND APPROACHES								$0
LIMITS FROM: AT BIG COTTONWOOD CREEK				TO: .				$0
EXIST. FACILITY: RURAL UNDIVIDED				PROP. FACILITY: RURAL UNDIVIDED				$900,000
NBI NUMBERS: 181300139701003								$900,000
DALLAS	KAUFMAN	FM 1836	1397-01-022	0.070	2009	C		
DESCRIPTION: REPLACE BRIDGE AND APPROACHES								$0
LIMITS FROM: AT LITTLE COTTONWOOD CREEK				TO: .				$0
EXIST. FACILITY: RURAL UNDIVIDED				PROP. FACILITY: RURAL UNDIVIDED				$720,000
NBI NUMBERS: 181300139701004								$720,000
DALLAS	ROCKWALL	IH 30	0009-12-072	0.950	2009	C		
DESCRIPTION: RECONSTRUCT INTERCHANGE AT FM 549 INCLUDING FRONTAGE RDS AND RAMPS CONSTRUCTION								$0
LIMITS FROM: AT FM 549				TO: .				$0
EXIST. FACILITY: URBAN UNDIVIDED				PROP. FACILITY: URBAN UNDIVIDED				$11,416,000
NBI NUMBERS: 181990000912215								$11,416,000
DALLAS	DALLAS	SH 183	0094-07-033	0.035	2010	C		
DESCRIPTION: REPLACE BRIDGE AND APPROACHES								$0
LIMITS FROM: AT SPUR 482				TO: .				$0
EXIST. FACILITY: URBAN DIVIDED				PROP. FACILITY: URBAN DIVIDED				$1,498,000
NBI NUMBERS: 180570009407050								$1,498,000

PROJECT HAS ADVANCED TO A HIGHER AUTHORIZATION

DISTRICT HDQTRS	COUNTY	HWY NO	CONT-SECT-JOB	LENGTH MILES	SCHED DATE	LEVEL OF AUTHORITY	OTHER CATEGORIES TOLL CANDIDATE/ RAIL PROJECT	OTHER CATEGORY FUNDS OTHER PARTICIPATION CATEGORY 6 FUNDS EST CONST COST
DALLAS	DALLAS	US 175	0197-02-902	0.081	2010	C		
DESCRIPTION: REHABILITATE BRIDGE AND APPROACHES								$0
LIMITS FROM: EB AT WHITE ROCK RELIEF #5				TO: .				$0
EXIST. FACILITY: URBAN DIVIDED				PROP. FACILITY: URBAN DIVIDED				$1,598,000
NBI NUMBERS: 180570019702142								$1,598,000
DALLAS	DALLAS	US 175	0197-02-903	0.089	2010	C		
DESCRIPTION: REHABILITATE BRIDGE								$0
LIMITS FROM: EB FTG. RD. AT HICKORY CREEK				TO: .				$0
EXIST. FACILITY: URBAN UNDIVIDED				PROP. FACILITY: URBAN UNDIVIDED				$1,437,000
NBI NUMBERS: 180570019702086								$1,437,000
DALLAS	DALLAS	US 175	0197-02-904	0.088	2010	C		
DESCRIPTION: REHABILITATE BRIDGE								$0
LIMITS FROM: SECOND AVE. NB AT WHITE ROCK CREEK				TO: .				$0
EXIST. FACILITY: URBAN DIVIDED				PROP. FACILITY: URBAN DIVIDED				$1,606,000
NBI NUMBERS: 180570019702105								$1,606,000
DALLAS	DENTON	IH 35	0195-02-902	0.104	2010	C		
DESCRIPTION: REHABILITATE BRIDGE AND APPROACHES								$0
LIMITS FROM: ON SB IH 35 FTG. RD. @ MOORE BR.				TO: '				$0
EXIST. FACILITY: RURAL DIVIDED				PROP. FACILITY: RURAL DIVIDED				$900,000
NBI NUMBERS: 180610019502061								$900,000
DALLAS	DENTON	FM 2281	2160-01-900	0.097	2010	C		
DESCRIPTION: REPLACE BRIDGE AND APPROACHES								$0
LIMITS FROM: ON SBML AT DUDLEY BRANCH CREEK				TO: '				$0
EXIST. FACILITY: URBAN DIVIDED				PROP. FACILITY: URBAN DIVIDED				$1,116,000
NBI NUMBERS: 180610216001008								$1,116,000
DALLAS	ELLIS	FM 660	1048-02-900	0.074	2010	C		
DESCRIPTION: REHABILITATE BRIDGE AND APPROACHES								$0
LIMITS FROM: AT BEAR CREEK				TO: .				$0
EXIST. FACILITY: RURAL UNDIVIDED				PROP. FACILITY: RURAL UNDIVIDED				$369,210
NBI NUMBERS: 180710104802026								$369,210
DALLAS	ELLIS	FM 879	1159-02-900	0.071	2010	C		
DESCRIPTION: REHABILITATE BRIDGE AND APPROACHES								$0
LIMITS FROM: AT BRANCH OF MUSTANG CREEK				TO: .				$0
EXIST. FACILITY: RURAL UNDIVIDED				PROP. FACILITY: RURAL UNDIVIDED				$307,675
NBI NUMBERS: 180710115902004								$307,675
DALLAS	ELLIS	FM 55	1451-01-020	0.071	2010	C		
DESCRIPTION: REPLACE BRIDGE AND APPROACHES								$0
LIMITS FROM: AT LITTLE ONION CREEK				TO: .				$0
EXIST. FACILITY: RURAL UNDIVIDED				PROP. FACILITY: RURAL UNDIVIDED				$280,790
NBI NUMBERS: 180710145101001								$280,790
DALLAS	ELLIS	FM 55	1451-01-901	0.066	2010	C		
DESCRIPTION: REHABILITATE BRIDGE AND APPROACHES								$0
LIMITS FROM: AT DRAW, SE OF US 77				TO: .				$0
EXIST. FACILITY: RURAL UNDIVIDED				PROP. FACILITY: RURAL UNDIVIDED				$205,120
NBI NUMBERS: 180710145101002								$205,120
DALLAS	KAUFMAN	US 80	0095-03-907	0.001	2010	C		
DESCRIPTION: REHABILITATE BRIDGE & APPROACHES								$0
LIMITS FROM: EB FRTG RD 0.45 MI SE OF FM 460				TO: BUFFALO CREEK RELIEF				$0
EXIST. FACILITY: URBAN UNDIVIDED				PROP. FACILITY: URBAN DIVIDED				$2,047,500
NBI NUMBERS: 181300009503013								$2,047,500
DALLAS	KAUFMAN	IH 20	0495-01-901	0.121	2010	C		
DESCRIPTION: REHABILITATE BRIDGE AND APPROACHES								$0
LIMITS FROM: AT FM 2965				TO: .				$0
EXIST. FACILITY: RURAL UNDIVIDED				PROP. FACILITY: RURAL UNDIVIDED				$1,512,708
NBI NUMBERS: 181300049501208								$1,512,708
DALLAS	COLLIN	US 75	0047-06-900	0.086		C		
DESCRIPTION: REHABILITATE BRIDGE								$0
LIMITS FROM: SB FRONTAGE ROAD AT PRAIRIE CREEK				TO: .				$0
EXIST. FACILITY: URBAN DIVIDED				PROP. FACILITY: URBAN DIVIDED				$594,000
NBI NUMBERS: 180430004706343								$594,000
DALLAS	COLLIN	US 75	0047-06-901	0.086		C		
DESCRIPTION: REHABILITATE BRIDGE AND APPROACHES								$0
LIMITS FROM: NB FRONTAGE ROAD AT PRAIRIE CREEK				TO: '				$0
EXIST. FACILITY: URBAN DIVIDED				PROP. FACILITY: URBAN DIVIDED				$858,000
NBI NUMBERS: 180430004706341								$858,000
DALLAS	COLLIN	SH 121	0364-04-900	0.090		C		
DESCRIPTION: REHABILITATE BRIDGE & APPROACHES: JUSTIFICATION NEEDED TO REPLACE								$0
LIMITS FROM: SPUR 399/SH 121 SB CONNECTOR				TO: .				$0
EXIST. FACILITY: URBAN DIVIDED				PROP. FACILITY: URBAN FREEWAY				$887,832
NBI NUMBERS: 180430036404054								$887,832

PROJECT HAS ADVANCED TO A HIGHER AUTHORIZATION

DISTRICT HDQTRS	COUNTY	HWY NO	CONT-SECT-JOB	LENGTH MILES	SCHED DATE	LEVEL OF AUTHORITY	OTHER CATEGORIES TOLL CANDIDATE/ RAIL PROJECT	OTHER CATEGORY FUNDS OTHER PARTICIPATION CATEGORY 6 FUNDS EST CONST COST
DALLAS	DALLAS	IH 30	0009-11-168	0.080		C		
DESCRIPTION: REHABILITATE BRIDGE AND APPROACHES								$0
LIMITS FROM: EASTBOUND AT SAMUELS BOULEVARD				TO: .				$0
EXIST. FACILITY: URBAN FREEWAY				PROP. FACILITY: URBAN FREEWAY				$4,400,000
NBI NUMBERS: 180570000911251								$4,400,000
DALLAS	DALLAS	IH 30	0009-11-173	0.186		C		
DESCRIPTION: REHABILITATE BRIDGE AND APPROACHES								$0
LIMITS FROM: AT PEARL ST (US 75) UNDERPASS				TO: .				$0
EXIST. FACILITY: URBAN UNDIVIDED				PROP. FACILITY: URBAN UNDIVIDED				$2,948,000
NBI NUMBERS: 180570000911262								$2,948,000
DALLAS	DALLAS	IH 30	0009-11-175	0.105		C		
DESCRIPTION: REHABILITATE BRIDGE AND APPROACHES								$0
LIMITS FROM: AT AKARD STREET				TO: .				$0
EXIST. FACILITY: URBAN UNDIVIDED				PROP. FACILITY: URBAN UNDIVIDED				$1,525,000
NBI NUMBERS: 180570000911264								$1,525,000
DALLAS	DALLAS	IH 30	0009-11-196	0.097		C		
DESCRIPTION: REHABILITATE BRIDGE AND APPROACHES								$0
LIMITS FROM: AT HARWOOD				TO: .				$0
EXIST. FACILITY: URBAN FREEWAY				PROP. FACILITY: URBAN FREEWAY				$1,930,000
NBI NUMBERS: 180570000911277								$1,930,000
DALLAS	DALLAS	IH 30	0009-11-208	0.010		C		
DESCRIPTION: REHABILITATE BRIDGE AND APPROACHES								$0
LIMITS FROM: JIM MILLER RD.				TO: '				$0
EXIST. FACILITY: URBAN UNDIVIDED				PROP. FACILITY: URBAN UNDIVIDED				$1,503,000
NBI NUMBERS: #Error								$1,503,000
DALLAS	DALLAS	IH 30	0009-11-902	0.089		C		
DESCRIPTION: REHABILITATE BRIDGE								$0
LIMITS FROM: EASTBOUND AT LINE B-HARWOOD-PREST.				TO: TO EB IH 30 (OVER EB IH 30)				$0
EXIST. FACILITY: URBAN DIVIDED				PROP. FACILITY: URBAN DIVIDED				$860,000
NBI NUMBERS: 180570000911398								$860,000
DALLAS	DALLAS	IH 30	0009-11-903	0.099		C		
DESCRIPTION: REHABILITATE BRIDGE AND APPROACHES								$0
LIMITS FROM: CONN-LINE D ON IH 30 WB MAINLANES A				TO: FRONTAGE ROADS				$0
EXIST. FACILITY: URBAN DIVIDED				PROP. FACILITY: URBAN DIVIDED				$1,939,000
NBI NUMBERS: 180570000911401								$1,939,000
DALLAS	DALLAS	IH 30	0009-11-910	0.142		C		
DESCRIPTION: REHABILITATE BRIDGE AND APPROACHES								$0
LIMITS FROM: AT ERVAY ST., ST. LOUIS				TO: .				$0
EXIST. FACILITY: URBAN DIVIDED				PROP. FACILITY: URBAN DIVIDED				$2,490,000
NBI NUMBERS: 180570000911265								$2,490,000
DALLAS	DALLAS	IH 30	0009-11-911	0.099		C		
DESCRIPTION: REHABILITATE BRIDGE								$0
LIMITS FROM: AT LINE F-PEARL ST. OVER WB IH 30				TO: CONNECTION TO EB IH 30				$0
EXIST. FACILITY: URBAN DIVIDED				PROP. FACILITY: URBAN DIVIDED				$1,150,000
NBI NUMBERS: 180570000911400								$1,150,000
DALLAS	DALLAS	IH 30	0009-11-912	0.108		C		
DESCRIPTION: REHABILITATE BRIDGE								$0
LIMITS FROM: AT ERVAY ST., ST. LOUIS				TO: .				$0
EXIST. FACILITY: URBAN DIVIDED				PROP. FACILITY: URBAN DIVIDED				$1,916,000
NBI NUMBERS: 180570000911394								$1,916,000
DALLAS	DALLAS	IH 30	0009-11-914	0.077		C		
DESCRIPTION: REHABILITATE BRIDGE								$0
LIMITS FROM: WB AT LINE E-EAST OF PEARL ST. OVER				TO: WB IH 30				$0
EXIST. FACILITY: URBAN DIVIDED				PROP. FACILITY: URBAN DIVIDED				$575,000
NBI NUMBERS: 180570000911403								$575,000
DALLAS	DALLAS	IH 30	0009-11-918	0.077		C		
DESCRIPTION: REHABILITATE BRIDGE								$0
LIMITS FROM: WB AT LINE A				TO: .				$0
EXIST. FACILITY: URBAN DIVIDED				PROP. FACILITY: URBAN DIVIDED				$590,000
NBI NUMBERS: 180570000911402								$590,000
DALLAS	DALLAS	IH 30	0009-11-919	0.168		C		
DESCRIPTION: REHABILITATE BRIDGE								$0
LIMITS FROM: AT PRESTON ST. (US 75)				TO: .				$0
EXIST. FACILITY: URBAN UNDIVIDED				PROP. FACILITY: URBAN UNDIVIDED				$3,535,000
NBI NUMBERS: 180570000911263								$3,535,000
DALLAS	DALLAS	IH 30	0009-11-922	0.111		C		
DESCRIPTION: REHABILITATE BRIDGE AND APPROACHES								$0
LIMITS FROM: DOLPHIN ROAD				TO: '				$0
EXIST. FACILITY: URBAN UNDIVIDED				PROP. FACILITY: URBAN UNDIVIDED				$1,587,000
NBI NUMBERS: 180570000911247								$1,587,000

PROJECT HAS ADVANCED TO A HIGHER AUTHORIZATION

DISTRICT HDQTRS	COUNTY	HWY NO	CONT-SECT-JOB	LENGTH MILES	SCHED DATE	LEVEL OF AUTHORITY	OTHER CATEGORIES TOLL CANDIDATE/ RAIL PROJECT	OTHER CATEGORY FUNDS OTHER PARTICIPATION CATEGORY 6 FUNDS EST CONST COST
DALLAS	DALLAS	IH 30	0009-11-926	0.121		C		
DESCRIPTION: REHABILITATE BRIDGE AND APPROACHES								$0
LIMITS FROM: OAKLAND AVE.				TO: '				$0
EXIST. FACILITY: URBAN DIVIDED				PROP. FACILITY: URBAN DIVIDED				$2,348,000
NBI NUMBERS: 180570000911281								$2,348,000
DALLAS	DALLAS	SH 310	0092-01-048	0.001		C		
DESCRIPTION: REHABILITATE BRIDGE AND APPROACHES								$0
LIMITS FROM: AT PINE STREET (SB)				TO: .				$0
EXIST. FACILITY: URBAN FREEWAY				PROP. FACILITY: URBAN FREEWAY				$1,853,000
NBI NUMBERS: 180570009201324								$1,853,000
DALLAS	DALLAS	SH 310	0092-01-049	0.001		C		
DESCRIPTION: REHABILITATE BRIDGE AND APPROACHES								$0
LIMITS FROM: AT PINE STREET (NB)				TO: .				$0
EXIST. FACILITY: URBAN FREEWAY				PROP. FACILITY: URBAN FREEWAY				$1,185,000
NBI NUMBERS: 180570009201053								$1,185,000
DALLAS	DALLAS	US 175	0092-01-901	0.088		C		
DESCRIPTION: REHABILITATE BRIDGE								$0
LIMITS FROM: AT PENNSYLVANIA AVE. - SB				TO: .				$0
EXIST. FACILITY: URBAN DIVIDED				PROP. FACILITY: URBAN DIVIDED				$1,504,000
NBI NUMBERS: 180570009201326								$1,504,000
DALLAS	DALLAS	US 175	0092-01-902	0.088		C		
DESCRIPTION: REHABILITATE BRIDGE								$0
LIMITS FROM: AT PENNSYLVANIA AVE. - NB				TO: .				$0
EXIST. FACILITY: URBAN DIVIDED				PROP. FACILITY: URBAN DIVIDED				$1,704,000
NBI NUMBERS: 180570009201075								$1,704,000
DALLAS	DALLAS	US 175	0092-01-903	0.083		C		
DESCRIPTION: REHABILITATE BRIDGE								$0
LIMITS FROM: NB AT METROPOLITAN AVE				TO: .				$0
EXIST. FACILITY: URBAN DIVIDED				PROP. FACILITY: URBAN DIVIDED				$1,604,000
NBI NUMBERS: 180570009201076								$1,604,000
DALLAS	DALLAS	US 175	0092-01-904	0.083		C		
DESCRIPTION: REHABILITATE BRIDGE								$0
LIMITS FROM: SB AT METROPOLITAN				TO: .				$0
EXIST. FACILITY: URBAN DIVIDED				PROP. FACILITY: URBAN DIVIDED				$1,604,000
NBI NUMBERS: 180570009201327								$1,604,000
DALLAS	DALLAS	SH 310	0092-01-905	0.088		C		
DESCRIPTION: REHABILITATE BRIDGE								$0
LIMITS FROM: NB AT HATCHER ST				TO: .				$0
EXIST. FACILITY: URBAN DIVIDED				PROP. FACILITY: URBAN DIVIDED				$1,650,000
NBI NUMBERS: 180570009201054								$1,650,000
DALLAS	DALLAS	US 175	0092-01-906	0.088		C		
DESCRIPTION: REHABILITATE BRIDGE								$0
LIMITS FROM: SB AT HATCHER ST.				TO: .				$0
EXIST. FACILITY: URBAN DIVIDED				PROP. FACILITY: URBAN DIVIDED				$1,804,000
NBI NUMBERS: 180570009201325								$1,804,000
DALLAS	DALLAS	BI 45-J	0092-09-005	0.102		C		
DESCRIPTION: REHABILITATE BRIDGE								$0
LIMITS FROM: AT TRIBUTARY TO TEN MILE CREEK				TO: .				$0
EXIST. FACILITY: URBAN UNDIVIDED				PROP. FACILITY: URBAN UNDIVIDED				$1,109,000
NBI NUMBERS: 180570009209038								$1,109,000
DALLAS	DALLAS	BI 45-J	0092-09-006	0.095		C		
DESCRIPTION: REHABILITATE BRIDGE AND APPROACHES								$0
LIMITS FROM: AT TEN MILE CREEK				TO: .				$0
EXIST. FACILITY: URBAN UNDIVIDED				PROP. FACILITY: URBAN UNDIVIDED				$1,484,000
NBI NUMBERS: 180570009209039								$1,484,000
DALLAS	DALLAS	SH 183	0094-03-909	0.100		C		
DESCRIPTION: REHABILITATE BRIDGE AND APPROACHES: JUSTIFICATION NEEDED TO REPLACE								$0
LIMITS FROM: RT LN (EASTBOUND) AT LOOP 12				TO: .				$0
EXIST. FACILITY: URBAN FREEWAY				PROP. FACILITY: URBAN FREEWAY				$1,226,610
NBI NUMBERS: 180570009403092								$1,226,610
DALLAS	DALLAS	US 80	0095-02-092	0.074		C		
DESCRIPTION: REHABILITATE BRIDGE AND APPROACHES								$0
LIMITS FROM: AT LONG CREEK BRANCH				TO: .				$0
EXIST. FACILITY: RURAL DIVIDED				PROP. FACILITY: RURAL DIVIDED				$404,400
NBI NUMBERS: 180570009502010								$404,400
DALLAS	DALLAS	IH 35E	0196-03-188	0.470		C		
DESCRIPTION: REHABILITATE BRIDGE								$0
LIMITS FROM: AT N TOLLWAY SB RAMP				TO: .				$0
EXIST. FACILITY: RURAL UNDIVIDED				PROP. FACILITY: RURAL UNDIVIDED				$2,000,000
NBI NUMBERS: 180570019603199								$2,000,000

PROJECT HAS ADVANCED TO A HIGHER AUTHORIZATION

DISTRICT HDQTRS	COUNTY	HWY NO	CONT-SECT-JOB	LENGTH MILES	SCHED DATE	LEVEL OF AUTHORITY	OTHER CATEGORIES TOLL CANDIDATE/ RAIL PROJECT	OTHER CATEGORY FUNDS OTHER PARTICIPATION CATEGORY 6 FUNDS EST CONST COST
DALLAS	DALLAS	IH 35E	0196-03-905	0.025		C		
DESCRIPTION: REHABILITATE BRIDGE								$0
LIMITS FROM: AT TURTLE CREEK R SERV RD (N)				TO: .				$0
EXIST. FACILITY: URBAN FREEWAY				PROP. FACILITY: URBAN FREEWAY				$1,170,000
NBI NUMBERS: 180570019603103								$1,170,000
DALLAS	DALLAS	IH 35E	0196-03-910	0.145		C		
DESCRIPTION: REHABILITATE BRIDGE								$0
LIMITS FROM: AT INDUSTRIAL BLVD. - (LT LN)				TO: .				$0
EXIST. FACILITY: URBAN FREEWAY				PROP. FACILITY: URBAN FREEWAY				$2,000,000
NBI NUMBERS: 180570019603203								$2,000,000
DALLAS	DALLAS	IH 35E	0196-03-913	0.025		C		
DESCRIPTION: REHABILITATE BRIDGE								$0
LIMITS FROM: RT SERV RD (S) AT TURTLE CREEK				TO: .				$0
EXIST. FACILITY: URBAN DIVIDED				PROP. FACILITY: URBAN DIVIDED				$2,000,000
NBI NUMBERS: 180570019603088								$2,000,000
DALLAS	DALLAS	US 67	0261-03-905	0.020		C		
DESCRIPTION: REHABILITATE BRIDGE & APPROACHES								$0
LIMITS FROM: ON WB LP 12 AT US 67				TO: .				$0
EXIST. FACILITY: URBAN FREEWAY				PROP. FACILITY: URBAN FREEWAY				$1,881,450
NBI NUMBERS: 180570026103104								$1,881,450
DALLAS	DALLAS	LP 12	0353-04-900	0.084		C		
DESCRIPTION: REHABILITATE BRIDGE AND APPROACHES								$0
LIMITS FROM: WB AT TRINITY RIVER TRIB, SE IH 35E				TO: '				$0
EXIST. FACILITY: URBAN DIVIDED				PROP. FACILITY: URBAN DIVIDED				$1,295,000
NBI NUMBERS: 180570035304046								$1,295,000
DALLAS	DALLAS	SP 348	0353-04-901	0.050		C		
DESCRIPTION: REHABILITATE BRIDGE								$0
LIMITS FROM: EB LANES AT BNSF RR				TO: .				$0
EXIST. FACILITY: URBAN DIVIDED				PROP. FACILITY: URBAN DIVIDED				$1,056,000
NBI NUMBERS: 180570035304131								$1,056,000
DALLAS	DALLAS	LP 12	0353-04-903	0.840		C		
DESCRIPTION: REHABILITATE BRIDGE AND APPROACHES								$0
LIMITS FROM: EB AT TRINITY RIVER TRIB, SE IH 35E				TO: '				$0
EXIST. FACILITY: URBAN DIVIDED				PROP. FACILITY: URBAN DIVIDED				$1,295,000
NBI NUMBERS: 180570035304047								$1,295,000
DALLAS	DALLAS	LP 12	0353-05-903	0.097		C		
DESCRIPTION: REHABILITATE BRIDGE								$0
LIMITS FROM: WB AT WHITE ROCK CREEK REL.				TO: .				$0
EXIST. FACILITY: URBAN DIVIDED				PROP. FACILITY: URBAN DIVIDED				$1,340,000
NBI NUMBERS: 180570035305040								$1,340,000
DALLAS	DALLAS	SH 352	0430-01-902	0.102		C		
DESCRIPTION: REHABILITATE BRIDGE								$0
LIMITS FROM: EASTBOUND AT WHITE ROCK CREEK				TO: .				$0
EXIST. FACILITY: URBAN DIVIDED				PROP. FACILITY: URBAN DIVIDED				$1,704,000
NBI NUMBERS: 180570043001001								$1,704,000
DALLAS	DALLAS	IH 35E	0442-02-118	0.548		C	(10)	
DESCRIPTION: REPLACE BR & APPRS								$16,156,250
LIMITS FROM: AT BRAZOS ST & TRINITY RIVER (NB)				TO: .				$0
EXIST. FACILITY: URBAN FREEWAY				PROP. FACILITY: URBAN FREEWAY				$24,843,750
NBI NUMBERS: 180570044202011								$41,000,000
DALLAS	DALLAS	IH 35E	0442-02-119	0.519		C		
DESCRIPTION: REPLACE BR & APPRS								$0
LIMITS FROM: AT BRAZOS ST & TRINITY RIVER (SB)				TO: .				$0
EXIST. FACILITY: URBAN FREEWAY				PROP. FACILITY: URBAN FREEWAY				$41,000,000
NBI NUMBERS: 180570044202010								$41,000,000
DALLAS	DALLAS	US 67	0442-02-906	0.103		C		
DESCRIPTION: REHABILITATE BRIDGE AND APPROACHES								$0
LIMITS FROM: NB AT SB IH 35E				TO: .				$0
EXIST. FACILITY: URBAN DIVIDED				PROP. FACILITY: URBAN DIVIDED				$3,550,000
NBI NUMBERS: 180570044202067								$3,550,000
DALLAS	DALLAS	LP 12	0581-02-111	0.134		C		
DESCRIPTION: REPLACE BRIDGE AND APPROACHES								$0
LIMITS FROM: AT TRE RR				TO: .				$0
EXIST. FACILITY: URBAN DIVIDED				PROP. FACILITY: URBAN DIVIDED				$5,106,000
NBI NUMBERS: 180570058102010								$5,106,000
DALLAS	DALLAS	IH 635	2374-01-915	0.020		C		
DESCRIPTION: REHABILITATE BRIDGE								$0
LIMITS FROM: N. FR. RD. AT DALLAS NORTH TOLLWAY				TO: .				$0
EXIST. FACILITY: URBAN UNDIVIDED				PROP. FACILITY: URBAN UNDIVIDED				$350,000
NBI NUMBERS: 180570237401411								$350,000

PROJECT HAS ADVANCED TO A HIGHER AUTHORIZATION

DISTRICT HDQTRS	COUNTY	HWY NO	CONT-SECT-JOB	LENGTH MILES	SCHED DATE	LEVEL OF AUTHORITY	OTHER CATEGORIES TOLL CANDIDATE/ RAIL PROJECT	OTHER CATEGORY FUNDS OTHER PARTICIPATION CATEGORY 6 FUNDS EST CONST COST
DALLAS	DALLAS	IH 635	2374-01-916	0.070		C		
DESCRIPTION: REHABILITATE BRIDGE								$0
LIMITS FROM: S. FR. RD. AT DNT RAMP S-E				TO: .				$0
EXIST. FACILITY: URBAN DIVIDED				PROP. FACILITY: URBAN DIVIDED				$840,000
NBI NUMBERS: 180570237401413								$840,000
DALLAS	DALLAS	IH 635	2374-01-919	0.068		C		
DESCRIPTION: REHABILITATE BRIDGE AND APPROACHES								$0
LIMITS FROM: @IH 635 N FTG RD. (DNT GRADE CHANGE				TO: '				$0
EXIST. FACILITY: URBAN FREEWAY				PROP. FACILITY: URBAN FREEWAY				$500,000
NBI NUMBERS: 180570237401410								$500,000
DALLAS	DALLAS	IH 635	2374-01-920	0.090		C		
DESCRIPTION: REHABILITATE BRIDGE AND APPROACHES								$0
LIMITS FROM: @ IH 635 N FTG RD. (DNT GRADE CHANG				TO: '				$0
EXIST. FACILITY: URBAN FREEWAY				PROP. FACILITY: URBAN FREEWAY				$720,000
NBI NUMBERS: 180570237401412								$720,000
DALLAS	DALLAS	IH 635	2374-01-921	0.072		C		
DESCRIPTION: REHABILITATE BRIDGE AND APPROACHES								$0
LIMITS FROM: @ IH 635 S FTG. RD (DNT RAMP WS)				TO: '				$0
EXIST. FACILITY: URBAN FREEWAY				PROP. FACILITY: URBAN FREEWAY				$1,600,000
NBI NUMBERS: 180570237401409								$1,600,000
DALLAS	DALLAS	IH 635	2374-07-900	0.001		C		
DESCRIPTION: REHABILITATE BRIDGE AND APPROACHES								$0
LIMITS FROM: AT WB U-TURN				TO: AT MACARTHUR BLVD				$0
EXIST. FACILITY: URBAN FREEWAY				PROP. FACILITY: URBAN FREEWAY				$163,227
NBI NUMBERS: 180570237407426								$163,227
DALLAS	DENTON	US 377	0081-03-901	0.094		C		
DESCRIPTION: REHABILITATE BRIDGE AND APPROACHES								$0
LIMITS FROM: AT HICKORY CREEK				TO: .				$0
EXIST. FACILITY: URBAN UNDIVIDED				PROP. FACILITY: URBAN UNDIVIDED				$620,000
NBI NUMBERS: 180610008103043								$620,000
DALLAS	DENTON	FM 426	0081-11-022	0.001		C		
DESCRIPTION: REHABILITATE BRIDGE								$0
LIMITS FROM: AT PECAN CREEK				TO: .				$0
EXIST. FACILITY: URBAN UNDIVIDED				PROP. FACILITY: URBAN UNDIVIDED				$198,000
NBI NUMBERS: 180610008111160								$198,000
DALLAS	DENTON	IH 35E	0195-03-054	0.088		C		
DESCRIPTION: REHABILITATE BRIDGE								$0
LIMITS FROM: AT FM 1515				TO: .				$0
EXIST. FACILITY: RURAL FREEWAY				PROP. FACILITY: RURAL FREEWAY				$446,000
NBI NUMBERS: 180610019503046								$446,000
DALLAS	DENTON	IH 35E	0195-03-067	0.085		C		
DESCRIPTION: REHABILITATE BRIDGE AND APPROACHES								$0
LIMITS FROM: SB ML AT BONNIE BRAE ROAD				TO: .				$0
EXIST. FACILITY: URBAN DIVIDED				PROP. FACILITY: URBAN DIVIDED				$1,323,000
NBI NUMBERS: 180610019503047								$1,323,000
DALLAS	DENTON	IH 35E	0195-03-900	0.001		C		
DESCRIPTION: REHABILITATE BRIDGE								$0
LIMITS FROM: AT MCCORMICK STREET				TO: .				$0
EXIST. FACILITY: URBAN DIVIDED				PROP. FACILITY: URBAN DIVIDED				$1,330,000
NBI NUMBERS: 180610019503049								$1,330,000
DALLAS	DENTON	IH 35E	0195-03-901	0.074		C		
DESCRIPTION: REHABILITATE BRIDGE								$0
LIMITS FROM: AT AVENUE D				TO: .				$0
EXIST. FACILITY: URBAN DIVIDED				PROP. FACILITY: URBAN DIVIDED				$770,000
NBI NUMBERS: 180610019503048								$770,000
DALLAS	DENTON	IH 35E	0195-03-904	0.089		C		
DESCRIPTION: REHABILITATE BRIDGE AND APPROACHES								$0
LIMITS FROM: NORTH BOUND FRONTAGE RD				TO: AT UNION PACIFIC RAILROAD				$0
EXIST. FACILITY: URBAN FREEWAY				PROP. FACILITY: URBAN FREEWAY				$700,000
NBI NUMBERS: 180610019503087								$700,000
DALLAS	DENTON	IH 35E	0196-01-091	0.127		C		
DESCRIPTION: REPLACE BRIDGE AND APPROACH								$0
LIMITS FROM: AT S. DENTON DRIVE				TO: .				$0
EXIST. FACILITY: URBAN DIVIDED				PROP. FACILITY: URBAN DIVIDED				$2,520,000
NBI NUMBERS: 180610019601133								$2,520,000
DALLAS	DENTON	IH 35E	0196-01-900	0.100		C		
DESCRIPTION: REHABILITATE BRIDGE								$0
LIMITS FROM: AT WILDWOOD/CORINTH PKWY				TO: .				$0
EXIST. FACILITY: URBAN DIVIDED				PROP. FACILITY: URBAN DIVIDED				$1,960,000
NBI NUMBERS: 180610019601142								$1,960,000

PROJECT HAS ADVANCED TO A HIGHER AUTHORIZATION

DISTRICT HDQTRS	COUNTY	HWY NO	CONT-SECT-JOB	LENGTH MILES	SCHED DATE	LEVEL OF AUTHORITY	OTHER CATEGORIES TOLL CANDIDATE/ RAIL PROJECT	OTHER CATEGORY FUNDS OTHER PARTICIPATION CATEGORY 6 FUNDS EST CONST COST
DALLAS	DENTON	IH 35E	0196-02-901	0.120		C		
DESCRIPTION: REHABILITATE BRIDGE AND APPROACHES								$0
LIMITS FROM: SERVICE RD @ GARDEN RIDGE BLVD				TO: '				$0
EXIST. FACILITY: URBAN DIVIDED				PROP. FACILITY: URBAN DIVIDED				$1,540,000
NBI NUMBERS: 180610019602134								$1,540,000
DALLAS	ELLIS	SH 34	0173-01-900	0.060		C		
DESCRIPTION: REHABILITATE BRIDGE AND APPROACHES: JUSTIFICATION NEEDED TO REPLACE								$0
LIMITS FROM: AT DEAD MAN'S SLOUGH				TO: .				$0
EXIST. FACILITY: RURAL UNDIVIDED				PROP. FACILITY: RURAL UNDIVIDED				$132,700
NBI NUMBERS: 180710017301006								$132,700
DALLAS	ELLIS	FM 983	1048-01-900	0.071		C		
DESCRIPTION: REHABILITATE BRIDGE								$0
LIMITS FROM: N OF FM 813 AT BRUSHY CREEK				TO: .				$0
EXIST. FACILITY: RURAL UNDIVIDED				PROP. FACILITY: RURAL UNDIVIDED				$364,510
NBI NUMBERS: 180710104801010								$364,510
DALLAS	ELLIS	FM 983	1048-01-901	0.080		C		
DESCRIPTION: REHABILITATE BRIDGE AND APPROACHES								$0
LIMITS FROM: AT BEAR CREEK RELIEF				TO: .				$0
EXIST. FACILITY: RURAL UNDIVIDED				PROP. FACILITY: RURAL UNDIVIDED				$738,400
NBI NUMBERS: 180710104801023								$738,400
DALLAS	ELLIS	FM 983	1048-01-902	0.068		C		
DESCRIPTION: REHABILITATE BRIDGE & APPROACHES								$0
LIMITS FROM: @ BEAR CREEK				TO: .				$0
EXIST. FACILITY: RURAL UNDIVIDED				PROP. FACILITY: RURAL DIVIDED				$452,900
NBI NUMBERS: 180710104801024								$452,900
DALLAS	ELLIS	FM 983	1048-01-903	0.008		C		
DESCRIPTION: REHABILITATE BRIDGE & APPROACHES								$0
LIMITS FROM: NE OF FM 813 AT BRUSHY CREEK				TO: .				$0
EXIST. FACILITY: RURAL UNDIVIDED				PROP. FACILITY: RURAL DIVIDED				$904,570
NBI NUMBERS: 180710104801021								$904,570
DALLAS	ELLIS	FM 875	1159-01-022	0.076		C		
DESCRIPTION: REPLACE BRIDGE AND APPROAHCES								$0
LIMITS FROM: AT WAXAHACHIE CREEK				TO: .				$0
EXIST. FACILITY: RURAL UNDIVIDED				PROP. FACILITY: RURAL UNDIVIDED				$455,640
NBI NUMBERS: 180710115901003								$455,640
DALLAS	ELLIS	FM 875	1159-01-023	0.066		C		
DESCRIPTION: REPLACE BRIDGE AND APPROACHES								$0
LIMITS FROM: AT ELM BRANCH & AT TRIB OF ELM BR				TO: .				$0
EXIST. FACILITY: RURAL UNDIVIDED				PROP. FACILITY: RURAL UNDIVIDED				$273,380
NBI NUMBERS: 180710115901002, 180710115901001								$273,380
DALLAS	KAUFMAN	US 80	0095-04-905	0.100		C		
DESCRIPTION: REHABILITATE BRIDGE AND APPROACHES								$0
LIMITS FROM: WB AT BIG BRUSHY CREEK				TO: .				$0
EXIST. FACILITY: RURAL FREEWAY				PROP. FACILITY: RURAL FREEWAY				$145,499
NBI NUMBERS: 181300009504116								$145,499
DALLAS	KAUFMAN	SH 34	0173-02-902	0.008		C		
DESCRIPTION: REHABILITATE BRIDGE & APPROACHES								$0
LIMITS FROM: KINGS CREEK RELIEF #1				TO: .				$0
EXIST. FACILITY: RURAL UNDIVIDED				PROP. FACILITY: RURAL DIVIDED				$675,000
NBI NUMBERS: 181300017302039								$675,000
DALLAS	KAUFMAN	US 175	0197-04-073	0.150		C		
DESCRIPTION: REPLACE BRIDGE AND APPROACHES								$0
LIMITS FROM: WB AT LITTLE BRUSH CREEK				TO: .				$0
EXIST. FACILITY: RURAL FREEWAY				PROP. FACILITY: RURAL FREEWAY				$2,725,800
NBI NUMBERS: 181300019704100								$2,725,800
DALLAS	KAUFMAN	US 175	0197-05-905	0.110		C		
DESCRIPTION: REHABILITATE BRIDGE AND APPROACHES								$0
LIMITS FROM: WB AT LACY CREEK				TO: .				$0
EXIST. FACILITY: RURAL FREEWAY				PROP. FACILITY: RURAL FREEWAY				$175,230
NBI NUMBERS: 181300019705232								$175,230
DALLAS	KAUFMAN	FM 90	0697-04-900	0.080		C		
DESCRIPTION: REPLACE BRIDGE AND APPROACHES								$0
LIMITS FROM: AT LACY FORK OF CEDAR CREEK				TO: RELIEF NO. 2				$0
EXIST. FACILITY: RURAL UNDIVIDED				PROP. FACILITY: RURAL UNDIVIDED				$509,000
NBI NUMBERS: 181300069704018								$509,000
DALLAS	KAUFMAN	FM 90	0697-04-901	0.009		C		
DESCRIPTION: REPLACE BRIDGE AND APPROACHES								$0
LIMITS FROM: AT LACY FORK OF CEDAR CREEK				TO: .				$0
EXIST. FACILITY: RURAL UNDIVIDED				PROP. FACILITY: RURAL UNDIVIDED				$726,000
NBI NUMBERS: 181300069704017								$726,000

PROJECT HAS ADVANCED TO A HIGHER AUTHORIZATION

DISTRICT HDQTRS	COUNTY	HWY NO	CONT-SECT-JOB	LENGTH MILES	SCHED DATE	LEVEL OF AUTHORITY	OTHER CATEGORIES TOLL CANDIDATE/ RAIL PROJECT	OTHER CATEGORY FUNDS OTHER PARTICIPATION CATEGORY 6 FUNDS EST CONST COST
DALLAS	KAUFMAN	FM 148	0751-01-902	0.001		C		
DESCRIPTION: REHABILITATE BRIDGE & APPROACHES								$0
LIMITS FROM: AT DRAW, 1.15 MI NE OF US 175				TO: .				$0
EXIST. FACILITY: RURAL UNDIVIDED				PROP. FACILITY: RURAL DIVIDED				$281,250
NBI NUMBERS: 181300075101003								$281,250
DALLAS	KAUFMAN	FM 740	1091-01-016	0.090		C		
DESCRIPTION: REPLACE BRIDGE AND APPROACHES								$0
LIMITS FROM: BUFFALO CREEK				TO: '				$0
EXIST. FACILITY: RURAL UNDIVIDED				PROP. FACILITY: RURAL UNDIVIDED				$1,048,000
NBI NUMBERS: 181300109101005								$1,048,000
DALLAS	KAUFMAN	FM 987	1217-02-900	0.063		C		
DESCRIPTION: REHABILITATE BRIDGE AND APPROACHES								$0
LIMITS FROM: AT DRAW				TO: .				$0
EXIST. FACILITY: RURAL UNDIVIDED				PROP. FACILITY: RURAL UNDIVIDED				$168,795
NBI NUMBERS: 181300121702001								$168,795
DALLAS	KAUFMAN	FM 1388	1217-03-900	0.109		C		
DESCRIPTION: REHABILITATE BRIDGE								$0
LIMITS FROM: MAIN LANE AT KINGS CREEK				TO: .				$0
EXIST. FACILITY: RURAL UNDIVIDED				PROP. FACILITY: RURAL UNDIVIDED				$1,306,000
NBI NUMBERS: 181300121703009								$1,306,000
DALLAS	KAUFMAN	FM 1391	1396-01-900	0.068		C		
DESCRIPTION: REPLACE BRIDGE AND APPROACHES								$0
LIMITS FROM: ON MAIN LANES AT CEDAR CREEK RELIEF				TO: .				$0
EXIST. FACILITY: RURAL UNDIVIDED				PROP. FACILITY: RURAL UNDIVIDED				$192,500
NBI NUMBERS: 181300139601001								$192,500
DALLAS	KAUFMAN	FM 1565	1494-02-906	0.001		C		
DESCRIPTION: REPLACE BRIDGE AND APPROACHES								$0
LIMITS FROM: NW OF FM 986 AT DRAW				TO: .				$0
EXIST. FACILITY: RURAL UNDIVIDED				PROP. FACILITY: RURAL UNDIVIDED				$145,635
NBI NUMBERS: 181300149402006								$145,635
DALLAS	NAVARRO	IH 45	0092-06-902	0.090		C		
DESCRIPTION: REHABILITATE BRIDGE AND APPROACHES								$0
LIMITS FROM: SB FRTG RD AT BRIAR CREEK				TO: .				$0
EXIST. FACILITY: RURAL FREEWAY				PROP. FACILITY: RURAL FREEWAY				$56,293
NBI NUMBERS: 181750009206171								$56,293
DALLAS	NAVARRO	BI 45-F	0092-13-900	0.068		C		
DESCRIPTION: REHABILITATE BRIDGE								$0
LIMITS FROM: SB AT DRAW				TO: .				$0
EXIST. FACILITY: RURAL DIVIDED				PROP. FACILITY: RURAL DIVIDED				$375,000
NBI NUMBERS: 181750009213034								$375,000
DALLAS	NAVARRO	BI 45-F	0092-13-901	0.087		C		
DESCRIPTION: REHABILITATE BRIDGE AND APPROACHES								$0
LIMITS FROM: NB AT BRIAR CREEK				TO: .				$0
EXIST. FACILITY: URBAN UNDIVIDED				PROP. FACILITY: URBAN UNDIVIDED				$1,563,000
NBI NUMBERS: 181750009213095								$1,563,000
DALLAS	NAVARRO	IH 45	0093-01-900	0.063		C		
DESCRIPTION: REPLACE BRIDGE AND APPROACHES								$0
LIMITS FROM: SB FRTG RD AT ELM CREEK				TO: .				$0
EXIST. FACILITY: RURAL FREEWAY				PROP. FACILITY: RURAL FREEWAY				$229,000
NBI NUMBERS: 181750009301003								$229,000
DALLAS	NAVARRO	IH 45	0093-01-902	0.060		C		
DESCRIPTION: REHABILITATE BRIDGE AND APPROACHES: JUSTIFICATION NEEDED TO REPLACE								$0
LIMITS FROM: SOUTHBOUND FR AT				TO: RICHLAND CREEK RELIEF				$0
EXIST. FACILITY: RURAL FREEWAY				PROP. FACILITY: RURAL FREEWAY				$64,251
NBI NUMBERS: 181750009301060								$64,251
DALLAS	NAVARRO	IH 45	0093-01-903	0.060		C		
DESCRIPTION: REHABILITATE BRIDGE AND APPROACHES: JUSTIFICATION NEEDED TO REPLACE								$0
LIMITS FROM: NORTHBOUND FR AT				TO: RICHLAND CREEK RELIEF				$0
EXIST. FACILITY: RURAL FREEWAY				PROP. FACILITY: RURAL FREEWAY				$64,251
NBI NUMBERS: 181750009301061								$64,251
DALLAS	NAVARRO	SH 31	0162-04-900	0.072		C		
DESCRIPTION: REHABILITATE BRIDGE								$0
LIMITS FROM: WB AT CEDAR CREEK				TO: .				$0
EXIST. FACILITY: RURAL DIVIDED				PROP. FACILITY: RURAL DIVIDED				$506,000
NBI NUMBERS: 181750016204062								$506,000

PROJECT HAS ADVANCED TO A HIGHER AUTHORIZATION

DISTRICT HDQTRS	COUNTY	HWY NO	CONT-SECT-JOB	LENGTH MILES	SCHED DATE	LEVEL OF AUTHORITY	OTHER CATEGORIES TOLL CANDIDATE/ RAIL PROJECT	OTHER CATEGORY FUNDS OTHER PARTICIPATION CATEGORY 6 FUNDS EST CONST COST
DALLAS	NAVARRO	FM 709	0162-09-901	0.060		C		
DESCRIPTION: REPLACE BRIDGE AND APPROACHES								$0
LIMITS FROM: AT DRAW 0.4 MILES S OF SH 31				TO: .				$0
EXIST. FACILITY: URBAN UNDIVIDED				PROP. FACILITY: URBAN UNDIVIDED				$235,000
NBI NUMBERS: 181750016209041								$235,000
DALLAS	NAVARRO	SH 31	0163-01-048	0.071		C		
DESCRIPTION: REPLACE BRIDGE AND APPROAHCES								$0
LIMITS FROM: AT MESQUITE CREEK				TO: .				$0
EXIST. FACILITY: RURAL DIVIDED				PROP. FACILITY: RURAL DIVIDED				$215,000
NBI NUMBERS: 181750016301001								$215,000
DALLAS	NAVARRO	SH 31	0163-01-900	0.038		C		
DESCRIPTION: REPLACE BRIDGE AND APPROACHES								$0
LIMITS FROM: ON SH 31 WEST BOUND AT POST OAK CRE				TO: '				$0
EXIST. FACILITY: RURAL FREEWAY				PROP. FACILITY: RURAL FREEWAY				$1,374,500
NBI NUMBERS: 181750016301002								$1,374,500
DALLAS	NAVARRO	FM 709	0997-01-033	0.015		C		
DESCRIPTION: REPLACE BRIDGE AND APPROACHES								$0
LIMITS FROM: AT TREADWELL BRANCH				TO: .				$0
EXIST. FACILITY: RURAL UNDIVIDED				PROP. FACILITY: RURAL UNDIVIDED				$237,800
NBI NUMBERS: 181750099701007								$237,800
DALLAS	ROCKWALL	SH 205	0451-01-902	0.069		C		
DESCRIPTION: REHABILITATE RIDGE AND APPROACHES								$0
LIMITS FROM: AT BERRY CREEK				TO: .				$0
EXIST. FACILITY: URBAN UNDIVIDED				PROP. FACILITY: URBAN UNDIVIDED				$3,267,000
NBI NUMBERS: 181990045101009								$3,267,000
DALLAS	ROCKWALL	SH 205	0451-01-904	0.076		C		
DESCRIPTION: REHABILITATE BRIDGE								$0
LIMITS FROM: AT HACKBERRY CREEK				TO: .				$0
EXIST. FACILITY: RURAL UNDIVIDED				PROP. FACILITY: RURAL UNDIVIDED				$408,000
NBI NUMBERS: 181990045101008								$408,000
DALLAS	ROCKWALL	FM 548	1014-02-900	0.070		C		
DESCRIPTION: REHABILITATE BRIDGE AND APPROACHES: JUSTIFICATION NEEDED TO REPLACE								$0
LIMITS FROM: AT POND BRANCH CREEK				TO: .				$0
EXIST. FACILITY: RURAL FREEWAY				PROP. FACILITY: RURAL FREEWAY				$219,037
NBI NUMBERS: 181990101402004								$219,037
DALLAS	ROCKWALL	FM 550	1014-03-900	0.066		C		
DESCRIPTION: REPLACE BRIDGE AND APPROACHES								$0
LIMITS FROM: AT LONG BRANCH				TO: .				$0
EXIST. FACILITY: RURAL UNDIVIDED				PROP. FACILITY: RURAL UNDIVIDED				$168,750
NBI NUMBERS: 181990101403002								$168,750
DALLAS	ROCKWALL	FM 550	1014-03-901	0.071		C		
DESCRIPTION: REPLACE BRIDGE & APPROACHES								$0
LIMITS FROM: BRUSHY CREEK				TO: .				$0
EXIST. FACILITY: RURAL UNDIVIDED				PROP. FACILITY: RURAL DIVIDED				$421,875
NBI NUMBERS: 181990101403003								$421,875
DALLAS	ROCKWALL	FM 550	1014-03-902	0.071		C		
DESCRIPTION: REPLACE BRIDGE & APPROACHES								$0
LIMITS FROM: BUFFALO CREEK				TO: .				$0
EXIST. FACILITY: RURAL UNDIVIDED				PROP. FACILITY: RURAL DIVIDED				$421,875
NBI NUMBERS: 181990101403001								$421,875

DALLAS TOTAL:	$16,166,250
177 PROJECTS	$2,000,000
	$292,747,799
	$310,914,049

PROJECT HAS ADVANCED TO A HIGHER AUTHORIZATION

DISTRICT HDQTRS	COUNTY	HWY NO	CONT-SECT-JOB	LENGTH MILES	SCHED DATE	LEVEL OF AUTHORITY	OTHER CATEGORIES TOLL CANDIDATE/ RAIL PROJECT	OTHER CATEGORY FUNDS OTHER PARTICIPATION CATEGORY 6 FUNDS EST CONST COST
EL PASO	EL PASO	FM 76	0674-02-011	0.062	2009	C		
DESCRIPTION: REPLACE BRIDGES AND APPROACHES								$0
LIMITS FROM: 0.1MI SOUTH JCT SH 20				TO: IN FABENS @ FABENS DRAW & FRANKLIN				$0
EXIST. FACILITY: RURAL UNDIVIDED				PROP. FACILITY: RURAL UNDIVIDED				$1,842,480
NBI NUMBERS: 240720067402004, 240720067402005								$1,842,480
EL PASO	EL PASO	US 54	0167-01-094	0.062	2010	C		
DESCRIPTION: BRIDGE REHABILITATION								$0
LIMITS FROM: SEAN HAGGERTY DR.				TO: AT NE FLOOD CONTROL				$0
EXIST. FACILITY: URBAN UNDIVIDED				PROP. FACILITY: URBAN UNDIVIDED				$2,200,000
NBI NUMBERS: 240720016701094								$2,200,000
EL PASO	HUDSPETH	RM 1111	1282-02-018	0.621	2010	C		
DESCRIPTION: BRIDGE REPLACEMENT								$0
LIMITS FROM: SIERRA BLANCA DRAW BRIDGE				TO: 0.2 MI NORTH OF BU 10				$0
EXIST. FACILITY: RURAL UNDIVIDED				PROP. FACILITY: RURAL UNDIVIDED				$840,420
NBI NUMBERS: 241160128202001								$840,420
EL PASO	PRESIDIO	US 67	0104-10-005	0.062		C		
DESCRIPTION: REPLACE EXISTING BRIDGE AND APPROACHES								$0
LIMITS FROM: @ RIO GRANDE RIVER				TO: .				$0
EXIST. FACILITY: RURAL UNDIVIDED				PROP. FACILITY: RURAL UNDIVIDED				$4,585,000
NBI NUMBERS: 241890010410053								$4,585,000
						EL PASO TOTAL:		$0
						4 PROJECTS		$0
								$9,467,900
								$9,467,900

PROJECT HAS ADVANCED TO A HIGHER AUTHORIZATION

DISTRICT HDQTRS	COUNTY	HWY NO	CONT-SECT-JOB	LENGTH MILES	SCHED DATE	LEVEL OF AUTHORITY	OTHER CATEGORIES TOLL CANDIDATE/ RAIL PROJECT	OTHER CATEGORY FUNDS OTHER PARTICIPATION CATEGORY 6 FUNDS EST CONST COST
FORT WORTH	ERATH	FM 914	0550-03-020	0.100	2007	C		
DESCRIPTION: REHABILITATE AND WIDEN BRIDGE AND APPROACHES								$0
LIMITS FROM: FM 914 AT TRIBUTARY TO BOSQUE RIVER				TO: .				$0
EXIST. FACILITY: RURAL UNDIVIDED				PROP. FACILITY: RURAL UNDIVIDED				$350,001
NBI NUMBERS: 020730055003025								$350,001
FORT WORTH	JACK	US 281	0249-06-050	0.100	2007	C		
DESCRIPTION: REPLACE BRIDGE AND APPROACHES								$0
LIMITS FROM: US 281 AT HENDERSON CREEK				TO: .				$0
EXIST. FACILITY: RURAL UNDIVIDED				PROP. FACILITY: RURAL UNDIVIDED				$920,001
NBI NUMBERS: 021200024906017								$920,001
FORT WORTH	JOHNSON	IH 35W	0014-03-084	0.100	2007	C		
DESCRIPTION: REPLACE BRIDGE AND APPROACHES TO INCREASE THE VERTICAL CLEARANCE OVER THE FRONTAGE ROADS								$0
LIMITS FROM: BETHESDA ROAD OVER IH 35W				TO: .				$0
EXIST. FACILITY: URBAN UNDIVIDED				PROP. FACILITY: URBAN UNDIVIDED				$900,001
NBI NUMBERS: 021270001403242								$900,001
FORT WORTH	JOHNSON	SH 171	0019-02-028	0.100	2007	C		
DESCRIPTION: REHABILITATE AND WIDEN CULVERT								$0
LIMITS FROM: SH 171 AT ELM CREEK				TO: .				$0
EXIST. FACILITY: RURAL UNDIVIDED				PROP. FACILITY: RURAL UNDIVIDED				$400,001
NBI NUMBERS: 021270001902034								$400,001
FORT WORTH	JOHNSON	FM 916	1599-04-009	0.100	2007	C		
DESCRIPTION: REHABILITATE CULVERT AND APPROACHES								$0
LIMITS FROM: FM 916 AT PILOT BRANCH				TO: .				$0
EXIST. FACILITY: RURAL UNDIVIDED				PROP. FACILITY: RURAL UNDIVIDED				$400,001
NBI NUMBERS: 021270159904014								$400,001
FORT WORTH	JOHNSON	FM 1434	1853-01-038	0.100	2007	C		
DESCRIPTION: REHABILITATE AND WIDEN CULVERT								$0
LIMITS FROM: FM 1434 @ TRIB TO LAKE				TO: PAT CLEBURNE.				$0
EXIST. FACILITY: RURAL UNDIVIDED				PROP. FACILITY: RURAL UNDIVIDED				$400,001
NBI NUMBERS: 021270185301006								$400,001
FORT WORTH	JOHNSON	FM 2415	2464-01-012	0.100	2007	C		
DESCRIPTION: REHABILITATE AND WIDEN CULVERT								$0
LIMITS FROM: FM 2415 AT TRIB TO MUSTANG CREEK				TO: .				$0
EXIST. FACILITY: RURAL UNDIVIDED				PROP. FACILITY: RURAL UNDIVIDED				$400,001
NBI NUMBERS: 021270246401001								$400,001
FORT WORTH	PALO PINTO	FM 4	0314-06-032	0.100	2007	C		
DESCRIPTION: REPLACE BRIDGE AND APPROACHES								$0
LIMITS FROM: FM 4 AT TRIBUTARY TO PALO PINTO CRE				TO: .				$0
EXIST. FACILITY: RURAL UNDIVIDED				PROP. FACILITY: RURAL UNDIVIDED				$232,000
NBI NUMBERS: 021820031406026								$232,000
FORT WORTH	PALO PINTO	FM 919	1178-01-026	0.062	2007	C		
DESCRIPTION: REPLACE BRIDGE								$0
LIMITS FROM: AT PANTHER CREEK RELIEF BRIDGE				TO: .				$0
EXIST. FACILITY: RURAL UNDIVIDED				PROP. FACILITY: RURAL UNDIVIDED				$615,000
NBI NUMBERS: 021820117801003								$615,000
FORT WORTH	PARKER	FM 1885	0539-05-013	0.100	2007	C		
DESCRIPTION: REPLACE BRIDGE AND APPROACHES								$0
LIMITS FROM: FM 1885 AT ROCK CREEK				TO: .				$0
EXIST. FACILITY: RURAL UNDIVIDED				PROP. FACILITY: RURAL UNDIVIDED				$810,000
NBI NUMBERS: 021840053905019								$810,000
FORT WORTH	PARKER	FM 1885	0649-02-028	0.100	2007	C		
DESCRIPTION: REHABILITATE AND WIDEN BRIDGE								$0
LIMITS FROM: FM 1885 OVER DRY CREEK				TO: .				$0
EXIST. FACILITY: RURAL UNDIVIDED				PROP. FACILITY: RURAL UNDIVIDED				$770,000
NBI NUMBERS: 021840064902002								$770,000
FORT WORTH	TARRANT	SH 180	0008-07-026	0.062	2007	C		
DESCRIPTION: REPLACE BRIDGE AND APPROACHES								$0
LIMITS FROM: EB AT SH 360				TO: .				$0
EXIST. FACILITY: URBAN DIVIDED				PROP. FACILITY: URBAN DIVIDED				$3,600,001
NBI NUMBERS: 022200000807154								$3,600,001
FORT WORTH	TARRANT	SH 180	0008-07-032	0.100	2007	C		
DESCRIPTION: REHABILITATE AND WIDEN BRIDGE AND APPS								$0
LIMITS FROM: SH 180 WB OVER SH 360				TO: .				$0
EXIST. FACILITY: URBAN DIVIDED				PROP. FACILITY: URBAN DIVIDED				$2,481,000
NBI NUMBERS: 022200000807367								$2,481,000
FORT WORTH	TARRANT	SH 183	0008-12-076	0.062	2007	C		
DESCRIPTION: REHABILITATE BRIDGE								$0
LIMITS FROM: BRYANT IRVIN ROAD OVERPASS				TO: .				$0
EXIST. FACILITY: URBAN UNDIVIDED				PROP. FACILITY: URBAN UNDIVIDED				$1,022,000
NBI NUMBERS: 022200000812072, 022200000812361								$1,022,000

PROJECT HAS ADVANCED TO A HIGHER AUTHORIZATION

DISTRICT HDQTRS	COUNTY	HWY NO	CONT-SECT-JOB	LENGTH MILES	SCHED DATE	LEVEL OF AUTHORITY	OTHER CATEGORIES TOLL CANDIDATE/ RAIL PROJECT	OTHER CATEGORY FUNDS OTHER PARTICIPATION CATEGORY 6 FUNDS EST CONST COST
FORT WORTH	TARRANT	SH 183	0008-12-077	0.062	2007	C		
DESCRIPTION: REHABILITATE BRIDGES								$0
LIMITS FROM: CROSSLANDS ROAD UNDERPASS				TO: .				$0
EXIST. FACILITY: URBAN FREEWAY				PROP. FACILITY: URBAN FREEWAY				$600,001
NBI NUMBERS: 022200000812071, 022200000812362								$600,001
FORT WORTH	TARRANT	IH 820	0008-13-179	0.099	2007	C		
DESCRIPTION: REHAB BRIDGE								$0
LIMITS FROM: AT EB SH 183				TO: .				$0
EXIST. FACILITY: URBAN FREEWAY				PROP. FACILITY: URBAN FREEWAY				$1,200,000
NBI NUMBERS: 022200000813313								$1,200,000
FORT WORTH	TARRANT	IH 820	0008-13-185	0.062	2007	C		
DESCRIPTION: REHABILITATE BRIDGE AND APPROACHES								$0
LIMITS FROM: AT SH 183 WB UNDERPASS				TO: .				$0
EXIST. FACILITY: URBAN DIVIDED				PROP. FACILITY: URBAN DIVIDED				$1,000,000
NBI NUMBERS: 022200000813136								$1,000,000
FORT WORTH	TARRANT	IH 820	0008-13-186	0.062	2007	C		
DESCRIPTION: REPLACE BRIDGE AND APPROACHES								$0
LIMITS FROM: SPUR 303				TO: .				$0
EXIST. FACILITY: URBAN DIVIDED				PROP. FACILITY: URBAN DIVIDED				$1,000,002
NBI NUMBERS: 022200000813104								$1,000,002
FORT WORTH	TARRANT	BU 287P	0014-01-021	0.100	2007	C		
DESCRIPTION: REHABILITATE THE HISTORIC BRIDGE								$0
LIMITS FROM: NORTH MAIN ST AT TRINITY RIVER				TO: IN FORT WORTH.				$0
EXIST. FACILITY: URBAN UNDIVIDED				PROP. FACILITY: URBAN UNDIVIDED				$2,850,001
NBI NUMBERS: 022200001401325								$2,850,001
FORT WORTH	TARRANT	SP 347	0081-01-040	0.062	2007	C		
DESCRIPTION: REHABILITATE BRIDGE								$0
LIMITS FROM: EB (WEATHERFORD ST)@ O-K-T BR & UP				TO: .				$0
EXIST. FACILITY: URBAN DIVIDED				PROP. FACILITY: URBAN DIVIDED				$3,000,002
NBI NUMBERS: 022200008101065								$3,000,002
FORT WORTH	TARRANT	SH 183	0094-01-030	0.420	2007	C		
DESCRIPTION: REPLACE BRIDGE AND APPROACHES								$0
LIMITS FROM: AT BSNSF, FWW & UPRR				TO: STOCKYARDS VIADUCT				$0
EXIST. FACILITY: URBAN UNDIVIDED				PROP. FACILITY: URBAN UNDIVIDED				$8,164,001
NBI NUMBERS: 022200009401024								$8,164,001
FORT WORTH	TARRANT	US 287	0172-06-068	0.099	2007	C		
DESCRIPTION: REPLACE BRIDGE								$0
LIMITS FROM: AT VICKERY BLVD				TO: .				$0
EXIST. FACILITY: URBAN FREEWAY				PROP. FACILITY: URBAN FREEWAY				$1,300,001
NBI NUMBERS: 022200017206054								$1,300,001
FORT WORTH	TARRANT	US 287	0172-06-079	0.100	2007	C		
DESCRIPTION: REHABILITATE AND WIDEN BRIDGE								$0
LIMITS FROM: US 287 AT CHAMBERS STREET UNDERPASS				TO: .				$0
EXIST. FACILITY: URBAN UNDIVIDED				PROP. FACILITY: URBAN UNDIVIDED				$750,002
NBI NUMBERS: 022200017206045								$750,002
FORT WORTH	TARRANT	IH 30	1068-02-101	0.099	2007	C		
DESCRIPTION: REHAB BRIDGE								$0
LIMITS FROM: AT SH 360 E FRONTAGE ROAD				TO: .				$0
EXIST. FACILITY: URBAN FREEWAY				PROP. FACILITY: URBAN FREEWAY				$2,900,000
NBI NUMBERS: 022200106802057								$2,900,000
FORT WORTH	TARRANT	IH 30	1068-02-104	0.099	2007	C		
DESCRIPTION: REHAB BRIDGE								$0
LIMITS FROM: SH 360 RAMP TO WB IH 30				TO: .				$0
EXIST. FACILITY: URBAN FREEWAY				PROP. FACILITY: URBAN FREEWAY				$1,800,001
NBI NUMBERS: 022200106802058								$1,800,001
FORT WORTH	TARRANT	IH 30	1068-02-106	0.062	2007	C		
DESCRIPTION: REHABILITATE BRIDGE AND APPROACHES								$0
LIMITS FROM: SH 360 WEST FRONTAGE ROAD AT IH 30				TO: .				$0
EXIST. FACILITY: RURAL UNDIVIDED				PROP. FACILITY: RURAL UNDIVIDED				$1,300,000
NBI NUMBERS: 022200106802145								$1,300,000
FORT WORTH	TARRANT	IH 30	1068-02-122	0.100	2007	C		
DESCRIPTION: REHABILITATE BRIDGE AND APPROACHES								$0
LIMITS FROM: IH 30 AT GREAT SW PARKWAY UNDERPAS				TO: .				$0
EXIST. FACILITY: URBAN UNDIVIDED				PROP. FACILITY: URBAN UNDIVIDED				$4,200,001
NBI NUMBERS: 022200106802149								$4,200,001
FORT WORTH	WISE	BU 81-C	0013-12-003	0.062	2007	C		
DESCRIPTION: REHABILITATE BRIDGE AND APPROACHES								$0
LIMITS FROM: US 81 BI C AT DRY HOLLOW CREEK				TO: .				$0
EXIST. FACILITY: URBAN UNDIVIDED				PROP. FACILITY: URBAN UNDIVIDED				$863,001
NBI NUMBERS: 022490001312010								$863,001

DISTRICT HDQTRS	COUNTY	HWY NO	CONT-SECT-JOB	LENGTH MILES	SCHED DATE	LEVEL OF AUTHORITY	OTHER CATEGORIES TOLL CANDIDATE/ RAIL PROJECT	OTHER CATEGORY FUNDS OTHER PARTICIPATION CATEGORY 6 FUNDS EST CONST COST
FORT WORTH	WISE	US 380	0134-08-037	0.062	2007	C		
DESCRIPTION: REPLACE BRIDGE AND APPROACHES								$0
LIMITS FROM: CATLETT CREEK				TO: .				$0
EXIST. FACILITY: RURAL UNDIVIDED				PROP. FACILITY: RURAL UNDIVIDED				$1,052,000
NBI NUMBERS: 022490013408039								$1,052,000
FORT WORTH	WISE	US 380	0134-08-040	0.100	2007	C		
DESCRIPTION: REHABILITATE BRIDGE								$0
LIMITS FROM: CR 253 (WITHIN TXDOT ROW ON US 380)				TO: OVER SWEETWATER CREEK				$0
EXIST. FACILITY: RURAL UNDIVIDED				PROP. FACILITY: RURAL UNDIVIDED				$360,002
NBI NUMBERS: 022490013408083								$360,002
FORT WORTH	WISE	US 380	0134-11-028	0.100	2007	C		
DESCRIPTION: REPLACE BRIDGE AND APPROACHES								$0
LIMITS FROM: US 380 OVER JASPER CREEK				TO: .				$0
EXIST. FACILITY: RURAL UNDIVIDED				PROP. FACILITY: RURAL UNDIVIDED				$922,000
NBI NUMBERS: 022490013411076								$922,000
FORT WORTH	WISE	FM 51	0312-03-024	0.099	2007	C		
DESCRIPTION: REPLACE BRIDGE								$0
LIMITS FROM: AT NORTH PECAN CREEK				TO: .				$0
EXIST. FACILITY: RURAL UNDIVIDED				PROP. FACILITY: RURAL UNDIVIDED				$690,001
NBI NUMBERS: 022490031203013								$690,001
FORT WORTH	WISE	FM 730	0312-04-029	0.100	2007	C		
DESCRIPTION: REHAB & WIDEN BRIDGE-CLASS CULVERTS								$0
LIMITS FROM: FM 730 OVER TRINITY RELIEF				TO: .				$0
EXIST. FACILITY: RURAL UNDIVIDED				PROP. FACILITY: RURAL UNDIVIDED				$950,001
NBI NUMBERS: 022490031204030, 022490031204031								$950,001
FORT WORTH	WISE	FM 2264	1310-03-022	0.100	2007	C		
DESCRIPTION: REHABILITATE AND WIDEN BRIDGE								$0
LIMITS FROM: FM 2264 OVER OLIVER CREEK				TO: .				$0
EXIST. FACILITY: RURAL UNDIVIDED				PROP. FACILITY: RURAL UNDIVIDED				$963,001
NBI NUMBERS: 022490131003008								$963,001
FORT WORTH	WISE	FM 1204	1726-02-007	0.100	2007	C		
DESCRIPTION: REHABILITATE AND WIDEN CULVERT & APPRS.								$0
LIMITS FROM: FM 1204 OVER HARTS CREEK				TO: .				$0
EXIST. FACILITY: RURAL UNDIVIDED				PROP. FACILITY: RURAL UNDIVIDED				$400,000
NBI NUMBERS: 022490172602001								$400,000
FORT WORTH	ERATH	US 377	0080-02-052	0.100	2008	C		
DESCRIPTION: REPLACE BRIDGE AND APPROACHES								$0
LIMITS FROM: US 377 AT PALUXY RIVER				TO: .				$0
EXIST. FACILITY: RURAL UNDIVIDED				PROP. FACILITY: RURAL UNDIVIDED				$1,650,000
NBI NUMBERS: 020730008002011								$1,650,000
FORT WORTH	ERATH	SH 108	0250-07-011	0.099	2008	C		
DESCRIPTION: REHAB BRIDGE								$0
LIMITS FROM: AT BOSQUE RIVER				TO: .				$0
EXIST. FACILITY: RURAL UNDIVIDED				PROP. FACILITY: RURAL UNDIVIDED				$1,100,001
NBI NUMBERS: 020730025007011								$1,100,001
FORT WORTH	ERATH	FM 847	1597-02-013	0.100	2008	C		
DESCRIPTION: REHABILITATE & WIDEN BRIDGE AND APPROACH								$0
LIMITS FROM: FM 847 OVER ALARM CREEK				TO: .				$0
EXIST. FACILITY: RURAL UNDIVIDED				PROP. FACILITY: RURAL UNDIVIDED				$530,001
NBI NUMBERS: 020730159702009								$530,001
FORT WORTH	HOOD	FM 4	0385-02-023	0.100	2008	C		
DESCRIPTION: REPLACE BRIDGE AND APPROACHES								$0
LIMITS FROM: FM 4 AT CROCKERY CREEK				TO: .				$0
EXIST. FACILITY: RURAL UNDIVIDED				PROP. FACILITY: RURAL UNDIVIDED				$760,001
NBI NUMBERS: 021120038502013								$760,001
FORT WORTH	HOOD	FM 2580	1601-03-012	0.100	2008	C		
DESCRIPTION: REHABILITATE AND WIDEN BRIDGE & APPS								$0
LIMITS FROM: FM 2580 AT ROBINSON CREEK				TO: .				$0
EXIST. FACILITY: RURAL UNDIVIDED				PROP. FACILITY: RURAL UNDIVIDED				$1,353,001
NBI NUMBERS: 021120160103007								$1,353,001
FORT WORTH	JACK	US 281	0249-07-058	0.062	2008	C		
DESCRIPTION: REPLACE BRIDGE								$0
LIMITS FROM: AT LOST CREEK				TO: .				$0
EXIST. FACILITY: RURAL UNDIVIDED				PROP. FACILITY: RURAL UNDIVIDED				$1,225,000
NBI NUMBERS: 021200024907020								$1,225,000
FORT WORTH	JACK	FM 4	0391-07-900	0.100	2008	C		
DESCRIPTION: REPLACE BRIDGE AND APPROACHES								$0
LIMITS FROM: FM 4 AT SALT CREEK				TO: .				$0
EXIST. FACILITY: RURAL UNDIVIDED				PROP. FACILITY: RURAL UNDIVIDED				$650,002
NBI NUMBERS: 021200039107045								$650,002

PROJECT HAS ADVANCED TO A HIGHER AUTHORIZATION

DISTRICT HDQTRS	COUNTY	HWY NO	CONT-SECT-JOB	LENGTH MILES	SCHED DATE	LEVEL OF AUTHORITY	OTHER CATEGORIES TOLL CANDIDATE/ RAIL PROJECT	OTHER CATEGORY FUNDS OTHER PARTICIPATION CATEGORY 6 FUNDS EST CONST COST
FORT WORTH	JACK	FM 1156	1309-01-029	0.100	2008	C		
DESCRIPTION: REHABILITATE & WIDEN BRIDGE & APPROACHES								$0
LIMITS FROM: FM 1156 OVER BEANS CREEK				TO: .				$0
EXIST. FACILITY: RURAL UNDIVIDED				PROP. FACILITY: RURAL UNDIVIDED				$560,002
NBI NUMBERS: 021200130901001								$560,002
FORT WORTH	JACK	FM 1191	1333-03-901	0.100	2008	C		
DESCRIPTION: REPLACE BRIDGE AND APPROACHES								$0
LIMITS FROM: FM 1191 AT BOARD TREE CREEK				TO: .				$0
EXIST. FACILITY: RURAL UNDIVIDED				PROP. FACILITY: RURAL UNDIVIDED				$250,001
NBI NUMBERS: 021200133303003								$250,001
FORT WORTH	JOHNSON	BI 35-V	0014-13-003	0.099	2008	C		
DESCRIPTION: REPLACE BRIDGE								$0
LIMITS FROM: AT BUSINESS US 67				TO: .				$0
EXIST. FACILITY: RURAL UNDIVIDED				PROP. FACILITY: RURAL UNDIVIDED				$975,001
NBI NUMBERS: 021270001413358								$975,001
FORT WORTH	JOHNSON	FM 157	0747-05-034	0.100	2008	C		
DESCRIPTION: REPLACE BRIDGES_AND APPROACHES								$0
LIMITS FROM: FM 157 OVER MOUNTAIN CRK & GRASSY B				TO: .				$0
EXIST. FACILITY: RURAL UNDIVIDED				PROP. FACILITY: RURAL UNDIVIDED				$1,205,000
NBI NUMBERS: 021270074705002, 021270074705003								$1,205,000
FORT WORTH	JOHNSON	FM 731	1094-04-010	0.099	2008	C		
DESCRIPTION: REPLACE BRIDGE								$0
LIMITS FROM: AT VILLAGE CREEK				TO: .				$0
EXIST. FACILITY: RURAL UNDIVIDED				PROP. FACILITY: RURAL UNDIVIDED				$600,001
NBI NUMBERS: 021270109404006								$600,001
FORT WORTH	JOHNSON	FM 2738	2762-01-014	0.100	2008	C		
DESCRIPTION: REHABILITATE AND WIDEN BRIDGE & APPS								$0
LIMITS FROM: FM 2738 AT MOUNTAIN CREEK				TO: .				$0
EXIST. FACILITY: RURAL UNDIVIDED				PROP. FACILITY: RURAL UNDIVIDED				$1,100,000
NBI NUMBERS: 021270276201001								$1,100,000
FORT WORTH	PALO PINTO	US 281	0250-02-039	0.062	2008	C	(1)	
DESCRIPTION: REHAB EXISTING FAC FOR SB TRAFFIC AND CONSTRUCT NEW NB FACILITY								$324,500
LIMITS FROM: AT BRAZOS RIVER				TO: .				$0
EXIST. FACILITY: RURAL UNDIVIDED				PROP. FACILITY: RURAL UNDIVIDED				$8,975,502
NBI NUMBERS: 021820025002018								$9,300,002
FORT WORTH	TARRANT	IH 820	0008-13-181	0.099	2008	C		
DESCRIPTION: REPLACE BRIDGE								$0
LIMITS FROM: AT WEST BOUND TRINITY BLVD				TO: .				$0
EXIST. FACILITY: URBAN UNDIVIDED				PROP. FACILITY: URBAN UNDIVIDED				$1,000,001
NBI NUMBERS: 022200000813129								$1,000,001
FORT WORTH	TARRANT	IH 820	0008-14-089	0.099	2008	C		
DESCRIPTION: REHAB BRIDGE								$0
LIMITS FROM: WB AT CALLOWAY BRANCH				TO: .				$0
EXIST. FACILITY: URBAN FREEWAY				PROP. FACILITY: URBAN FREEWAY				$316,000
NBI NUMBERS: 022200000814142								$316,000
FORT WORTH	TARRANT	IH 35W	0014-16-901	0.100	2008	C		
DESCRIPTION: REHABILITATE BRIDGE AND APPROACHES AND INCREASE VC								$0
LIMITS FROM: IH 35W SB OVER IH 820 WB				TO: .				$0
EXIST. FACILITY: URBAN FREEWAY				PROP. FACILITY: URBAN FREEWAY				$2,000,001
NBI NUMBERS: 022200001416372								$2,000,001
FORT WORTH	TARRANT	SH 199	0171-05-900	0.100	2008	C		
DESCRIPTION: REHABILITATE THIS NHRP ELIGIBLE BRIDGE AND APPROACHES								$0
LIMITS FROM: SH 199 AT CLEAR FORK OF TRINITY				TO: .				$0
EXIST. FACILITY: URBAN UNDIVIDED				PROP. FACILITY: URBAN UNDIVIDED				$1,000,001
NBI NUMBERS: 022200017105018								$1,000,001
FORT WORTH	TARRANT	IH 30	1068-01-192	0.100	2008	C		
DESCRIPTION: REHABILITATE AND WIDEN SB AND NB BRIDGES								$0
LIMITS FROM: SH 183 OVER IH 30				TO: .				$0
EXIST. FACILITY: URBAN DIVIDED				PROP. FACILITY: URBAN DIVIDED				$4,800,001
NBI NUMBERS: 022200106801133, 022200106801195								$4,800,001
FORT WORTH	TARRANT	IH 30	1068-02-100	0.099	2008	C		
DESCRIPTION: REPLACE BRIDGE								$0
LIMITS FROM: UNDERPASS OF NB FM 157				TO: .				$0
EXIST. FACILITY: URBAN FREEWAY				PROP. FACILITY: URBAN FREEWAY				$1,736,001
NBI NUMBERS: 022200106802054								$1,736,001
FORT WORTH	TARRANT	IH 30	1068-02-107	0.062	2008	C		
DESCRIPTION: REPLACE BRIDGE AND APPROACHES								$0
LIMITS FROM: RANDOL MILL ROAD AT IH 30				TO: .				$0
EXIST. FACILITY: URBAN DIVIDED				PROP. FACILITY: URBAN DIVIDED				$920,001
NBI NUMBERS: 022200106802047								$920,001

PROJECT HAS ADVANCED TO A HIGHER AUTHORIZATION

DISTRICT HDQTRS	COUNTY	HWY NO	CONT-SECT-JOB	LENGTH MILES	SCHED DATE	LEVEL OF AUTHORITY	OTHER CATEGORIES TOLL CANDIDATE/ RAIL PROJECT	OTHER CATEGORY FUNDS OTHER PARTICIPATION CATEGORY 6 FUNDS EST CONST COST
FORT WORTH	TARRANT	SP 341	1068-03-018	0.100	2008	C		
DESCRIPTION: REHABILITATE AND WIDEN BRIDGE								$0
LIMITS FROM: SP 341 NB OVER RAMP CONN TO SH 183				TO: .				$0
EXIST. FACILITY: URBAN DIVIDED				PROP. FACILITY: URBAN DIVIDED				$1,000,001
NBI NUMBERS: 022200106803019								$1,000,001
FORT WORTH	TARRANT	FM 1187	1330-01-058	0.100	2008	C		
DESCRIPTION: REHABILITATE AND WIDEN BRIDGE								$0
LIMITS FROM: FM 1187 AT DEER CREEK				TO: .				$0
EXIST. FACILITY: RURAL UNDIVIDED				PROP. FACILITY: RURAL UNDIVIDED				$1,100,001
NBI NUMBERS: 022200133001006								$1,100,001
FORT WORTH	TARRANT	SP 303	2208-01-051	0.099	2008	C		
DESCRIPTION: REHAB BRIDGE								$0
LIMITS FROM: EB AT VILLAGE CREEK				TO: .				$0
EXIST. FACILITY: URBAN DIVIDED				PROP. FACILITY: URBAN DIVIDED				$520,001
NBI NUMBERS: 022200220801001								$520,001
FORT WORTH	TARRANT	SP 303	2208-01-059	0.062	2008	C		
DESCRIPTION: REHABILITATE BRIDGE								$0
LIMITS FROM: WB AT VILLAGE CREEK				TO: .				$0
EXIST. FACILITY: URBAN DIVIDED				PROP. FACILITY: URBAN DIVIDED				$520,001
NBI NUMBERS: 022200220801002								$520,001
FORT WORTH	WISE	US 81	0013-06-900	0.100	2008	C		
DESCRIPTION: REHABILITATE BRIDGE AND APPROACHES								$0
LIMITS FROM: US 81 OVER BRUSHY CREEK				TO: .				$0
EXIST. FACILITY: RURAL UNDIVIDED				PROP. FACILITY: RURAL UNDIVIDED				$800,001
NBI NUMBERS: 022490001306023								$800,001
FORT WORTH	WISE	FM 2123	1606-02-013	0.099	2008	C		
DESCRIPTION: REPL BRIDGE								$0
LIMITS FROM: AT SALT CREEK				TO: .				$0
EXIST. FACILITY: RURAL UNDIVIDED				PROP. FACILITY: RURAL UNDIVIDED				$1,100,001
NBI NUMBERS: 022490160602005								$1,100,001
FORT WORTH	WISE	FM 2123	1606-02-016	0.100	2008	C		
DESCRIPTION: REHABILITATE AND WIDEN BRIDGE								$0
LIMITS FROM: FM 2123 AT COTTONWOOD CREEK				TO: .				$0
EXIST. FACILITY: RURAL UNDIVIDED				PROP. FACILITY: RURAL UNDIVIDED				$700,001
NBI NUMBERS: 022490160602006								$700,001
FORT WORTH	WISE	FM 1655	1751-01-017	0.062	2008	C		
DESCRIPTION: REPLACE BRIDGE AND APPROACHES								$0
LIMITS FROM: AT BRUSHY CREEK				TO: .				$0
EXIST. FACILITY: URBAN UNDIVIDED				PROP. FACILITY: URBAN UNDIVIDED				$560,002
NBI NUMBERS: 022490175101002								$560,002
FORT WORTH	WISE	FM 1655	1751-01-019	0.100	2008	C		
DESCRIPTION: REHABILITATE AND WIDEN BRIDGE AND APPS								$0
LIMITS FROM: FM 1655 AT BIG SANDY CREEK				TO: .				$0
EXIST. FACILITY: RURAL UNDIVIDED				PROP. FACILITY: RURAL UNDIVIDED				$550,002
NBI NUMBERS: 022490175101001								$550,002
FORT WORTH	PARKER	US 180	0008-03-077	0.062	2009	C		
DESCRIPTION: REPLACE 2 BRIDGES AND APPROACHES								$0
LIMITS FROM: T&PRR & S FORK TRINITY RIVER (WB&EB				TO: .				$0
EXIST. FACILITY: URBAN UNDIVIDED				PROP. FACILITY: URBAN UNDIVIDED				$8,164,930
NBI NUMBERS: 021840000803036, 021840000803094								$8,164,931
FORT WORTH	TARRANT	IH 820	0008-13-210	0.100	2009	C		
DESCRIPTION: REHABILITATE AND WIDEN BRIDGE								$0
LIMITS FROM: IH 820 NB AT W FORK OF TRINITY				TO: .				$0
EXIST. FACILITY: URBAN DIVIDED				PROP. FACILITY: URBAN DIVIDED				$5,000,001
NBI NUMBERS: 022200000813126								$5,000,001
FORT WORTH	TARRANT	IH 820	0008-13-901	0.100	2009	C		
DESCRIPTION: REPLACE BRIDGE AND APPROACHES								$0
LIMITS FROM: IH 820 SB OVER W FORK OF TRINITY				TO: .				$0
EXIST. FACILITY: URBAN FREEWAY				PROP. FACILITY: URBAN FREEWAY				$5,000,001
NBI NUMBERS: 022200000813125								$5,000,001
FORT WORTH	TARRANT	IH 820	0008-13-902	0.100	2009	C		
DESCRIPTION: REPLACE BRIDGE AND APPROACHES								$0
LIMITS FROM: IH 820 NB OVER TRINITY RIVER RELIEF				TO: .				$0
EXIST. FACILITY: URBAN FREEWAY				PROP. FACILITY: URBAN FREEWAY				$3,000,001
NBI NUMBERS: 022200000813128								$3,000,001
FORT WORTH	TARRANT	IH 820	0008-13-903	0.100	2009	C		
DESCRIPTION: REPLACE BRIDGE AND APPROACHES								$0
LIMITS FROM: IH 820 SB OVER TRINITY RIVER RELIEF				TO: .				$0
EXIST. FACILITY: URBAN FREEWAY				PROP. FACILITY: URBAN FREEWAY				$3,000,001
NBI NUMBERS: 022200000813127								$3,000,001

PROJECT HAS ADVANCED TO A HIGHER AUTHORIZATION

DISTRICT HDQTRS	COUNTY	HWY NO	CONT-SECT-JOB	LENGTH MILES	SCHED DATE	LEVEL OF AUTHORITY	OTHER CATEGORIES TOLL CANDIDATE/ RAIL PROJECT	OTHER CATEGORY FUNDS OTHER PARTICIPATION CATEGORY 6 FUNDS EST CONST COST
FORT WORTH	TARRANT	SH 121	0364-01-128	0.062	2009	C		
DESCRIPTION: REPLACE THE CRACKED BOX BEAMS								$0
LIMITS FROM: BASS PRO ROAD (PREV: BETHEL RD.) U/				TO: .				$0
EXIST. FACILITY: URBAN UNDIVIDED				PROP. FACILITY: URBAN UNDIVIDED				$1,500,001
NBI NUMBERS: 022200036401065								$1,500,001
FORT WORTH	TARRANT	RM 2871	2855-01-900	0.100	2009	C		
DESCRIPTION: REHABILITATE AND WIDEN BRIDGE AND APPROACHES								$0
LIMITS FROM: FM 2871 OVER MARY'S CREEK				TO: .				$0
EXIST. FACILITY: RURAL UNDIVIDED				PROP. FACILITY: RURAL UNDIVIDED				$700,001
NBI NUMBERS: 022200285501001								$700,001
FORT WORTH	JOHNSON	IH 35W	0014-03-900	0.100	2010	C		
DESCRIPTION: REHAB AND WIDEN BRIDGE								$0
LIMITS FROM: IH 35W EFR AT VILLAGE CREEK				TO: .				$0
EXIST. FACILITY: RURAL FREEWAY				PROP. FACILITY: RURAL FREEWAY				$3,100,001
NBI NUMBERS: 021270001403233								$3,100,001
FORT WORTH	JOHNSON	IH 35W	0014-03-901	0.062	2010	C		
DESCRIPTION: REHABILITATE AND WIDEN BRIDGE								$0
LIMITS FROM: EAST FRONTAGE ROAD AT QUILL MILLER				TO: .				$0
EXIST. FACILITY: RURAL FREEWAY				PROP. FACILITY: RURAL FREEWAY				$1,625,000
NBI NUMBERS: 021270001403239								$1,625,000
FORT WORTH	JOHNSON	IH 35W	0014-03-902	0.062	2010	C		
DESCRIPTION: REHABILITATE BRIDGE								$0
LIMITS FROM: WEST FRONTAGE ROAD AT QUILL MILLER				TO: .				$0
EXIST. FACILITY: RURAL FREEWAY				PROP. FACILITY: RURAL FREEWAY				$1,300,001
NBI NUMBERS: 021270001403241								$1,300,001
FORT WORTH	JOHNSON	IH 35W	0014-04-902	0.100	2010	C		
DESCRIPTION: REHABILITATE AND WIDEN BRIDGE AND APPROACHES								$0
LIMITS FROM: IH 35W EFR AT TURKEY CREEK				TO: .				$0
EXIST. FACILITY: RURAL FREEWAY				PROP. FACILITY: RURAL FREEWAY				$2,400,001
NBI NUMBERS: 021270001404271								$2,400,001
FORT WORTH	JOHNSON	IH 35W	0014-04-903	0.100	2010	C		
DESCRIPTION: REHABILITATE AND WIDEN BRIDGE								$0
LIMITS FROM: IH 35 WEST FRONTAGE ROAD OVER TURKE				TO: .				$0
EXIST. FACILITY: RURAL UNDIVIDED				PROP. FACILITY: RURAL UNDIVIDED				$2,400,000
NBI NUMBERS: 021270001404269								$2,400,000
FORT WORTH	PARKER	IH 20	0008-03-901	0.062	2010	C		
DESCRIPTION: REHABILITATE AND WIDEN BRIDGE								$0
LIMITS FROM: N. FRTG ROAD AT CLEAR FORK OF TRINI				TO: .				$0
EXIST. FACILITY: RURAL FREEWAY				PROP. FACILITY: RURAL FREEWAY				$2,100,001
NBI NUMBERS: 021840000803037								$2,100,001
FORT WORTH	PARKER	IH 20	0314-01-900	0.100	2010	C		
DESCRIPTION: REHABILITATE AND WIDEN BRIDGE								$0
LIMITS FROM: IH 20 NFR OVER GRINDSTONE CREEK				TO: .				$0
EXIST. FACILITY: RURAL FREEWAY				PROP. FACILITY: RURAL FREEWAY				$900,001
NBI NUMBERS: 021840031401004								$900,001
FORT WORTH	TARRANT	IH 35W	0014-16-233	0.062	2010	C		
DESCRIPTION: REPLACE BRIDGE AND APPROACHES								$0
LIMITS FROM: PHARR STREET OVERPASSES				TO: .				$0
EXIST. FACILITY: URBAN DIVIDED				PROP. FACILITY: URBAN DIVIDED				$9,500,001
NBI NUMBERS: 022200001416189, 022200001416190								$9,500,001
FORT WORTH	TARRANT	IH 35W	0014-16-234	0.062	2010	C		
DESCRIPTION: REPLACE BRIDGE AND APPROACHES								$0
LIMITS FROM: NIXON STREET, NB & SB OVERPASSES				TO: .				$0
EXIST. FACILITY: URBAN DIVIDED				PROP. FACILITY: URBAN DIVIDED				$11,000,001
NBI NUMBERS: 022200001416187, 022200001416188								$11,000,001
FORT WORTH	TARRANT	IH 35W	0014-16-254	0.062	2010	C		
DESCRIPTION: REPLACE BRIDGE								$0
LIMITS FROM: IH 35 NB OVER SH 121 WB				TO: .				$0
EXIST. FACILITY: URBAN FREEWAY				PROP. FACILITY: URBAN FREEWAY				$972,000
NBI NUMBERS: 022200001416191								$972,000
FORT WORTH	JOHNSON	IH 35W	0014-04-900	0.100		C		
DESCRIPTION: REHAB AND WIDEN BRIDGE								$0
LIMITS FROM: IH 35W EFR OVER CHAMBERS CREEK				TO: .				$0
EXIST. FACILITY: RURAL FREEWAY				PROP. FACILITY: RURAL FREEWAY				$2,800,001
NBI NUMBERS: 021270001404282								$2,800,001
FORT WORTH	TARRANT	SH 180	0008-05-900	0.100		C		
DESCRIPTION: REHABILITATE BRIDGE AND APPROACHES								$0
LIMITS FROM: US 180 EB OVER SYCAMORE CREEK				TO: .				$0
EXIST. FACILITY: URBAN DIVIDED				PROP. FACILITY: URBAN DIVIDED				$1,900,001
NBI NUMBERS: 022200000805048								$1,900,001

PROJECT HAS ADVANCED TO A HIGHER AUTHORIZATION

DISTRICT HDQTRS	COUNTY	HWY NO	CONT-SECT-JOB	LENGTH MILES	SCHED DATE	LEVEL OF AUTHORITY	OTHER CATEGORIES TOLL CANDIDATE/ RAIL PROJECT	OTHER CATEGORY FUNDS OTHER PARTICIPATION CATEGORY 6 FUNDS EST CONST COST
FORT WORTH	TARRANT	IH 820	0008-14-901	0.100		C		
DESCRIPTION: REPLACE BRIDGE AND APPROACHES								$0
LIMITS FROM: HALTOM RD UNDERPASS ON IH 820				TO: .				$0
EXIST. FACILITY: URBAN UNDIVIDED				PROP. FACILITY: URBAN UNDIVIDED				$6,300,001
NBI NUMBERS: 022200000814157								$6,300,001
FORT WORTH	TARRANT	IH 820	0008-15-030	0.062		C		
DESCRIPTION: REHABILITATE BRIDGE								$0
LIMITS FROM: SB FRONTAGE RD @ MARY'S CREEK				TO: .				$0
EXIST. FACILITY: RURAL FREEWAY				PROP. FACILITY: RURAL FREEWAY				$600,001
NBI NUMBERS: 022200000815302								$600,001
FORT WORTH	TARRANT	IH 820	0008-15-032	0.062		C		
DESCRIPTION: REPAIR BOX BEAMS								$0
LIMITS FROM: NB FRONTAGE ROAD AT MARY'S CREEK				TO: .				$0
EXIST. FACILITY: URBAN DIVIDED				PROP. FACILITY: URBAN DIVIDED				$700,001
NBI NUMBERS: 022200000815301								$700,001
FORT WORTH	TARRANT	IH 35W	0014-16-902	0.062		C		
DESCRIPTION: REHABILITATE BRIDGE								$0
LIMITS FROM: E. FRONTAGE RD AT TRIB OF BIG FOSSI				TO: .				$0
EXIST. FACILITY: RURAL FREEWAY				PROP. FACILITY: RURAL FREEWAY				$456,000
NBI NUMBERS: 022200001416313								$456,000
FORT WORTH	TARRANT	IH 35W	0014-16-904	0.100		C		
DESCRIPTION: REHAB AND WIDEN BRIDGES								$0
LIMITS FROM: IH 35 WFR AND EFR BRIDGES AT SYCAMO				TO: .				$0
EXIST. FACILITY: URBAN FREEWAY				PROP. FACILITY: URBAN FREEWAY				$3,500,001
NBI NUMBERS: 022200001416435, 022200001416413								$3,500,001
FORT WORTH	TARRANT	US 377	0081-01-038	0.062		C		
DESCRIPTION: REHABILITATE BRIDGE AND APPROACHES								$0
LIMITS FROM: EAST BELKNAP AT TRINITY RIVER				TO: .				$0
EXIST. FACILITY: URBAN UNDIVIDED				PROP. FACILITY: URBAN UNDIVIDED				$4,000,001
NBI NUMBERS: 022200008101001								$4,000,001
FORT WORTH	TARRANT	SP 347	0081-01-901	0.062		C		
DESCRIPTION: REHABILITATE BRIDGE								$0
LIMITS FROM: EASTBOUND BRIDGE AT AT&SF RR				TO: .				$0
EXIST. FACILITY: URBAN DIVIDED				PROP. FACILITY: URBAN DIVIDED				$1,200,001
NBI NUMBERS: 022200008101129								$1,200,001
FORT WORTH	TARRANT	SH 183	0094-05-047	0.100		C		
DESCRIPTION: BRIDGE REHAB AND WIDENING								$0
LIMITS FROM: AT MARINE CREEK				TO: .				$0
EXIST. FACILITY: URBAN UNDIVIDED				PROP. FACILITY: URBAN UNDIVIDED				$1,300,001
NBI NUMBERS: 022200009405026								$1,300,001
FORT WORTH	TARRANT	SH 199	0171-04-059	0.062		C		
DESCRIPTION: REHABILITATE BRIDGE								$0
LIMITS FROM: EAST FRONTAGE RD. AT ASH CREEK				TO: .				$0
EXIST. FACILITY: RURAL FREEWAY				PROP. FACILITY: RURAL FREEWAY				$800,001
NBI NUMBERS: 022200017104031								$800,001
FORT WORTH	TARRANT	SH 199	0171-04-900	0.100		C		
DESCRIPTION: REHABILITATE THE BRIDGE AND APPROACHES, AND INCREASE VERT UNDERCLEARANCE								$0
LIMITS FROM: SH 199 NB OVER FM 730				TO: .				$0
EXIST. FACILITY: URBAN UNDIVIDED				PROP. FACILITY: URBAN UNDIVIDED				$700,001
NBI NUMBERS: 022200017104042								$700,001
FORT WORTH	TARRANT	FM 156	0718-02-057	0.100		C		
DESCRIPTION: REPLACE BRIDGE AND APPROACHES								$0
LIMITS FROM: FM 156 AT HENRIETTA CREEK				TO: .				$0
EXIST. FACILITY: RURAL UNDIVIDED				PROP. FACILITY: RURAL UNDIVIDED				$500,001
NBI NUMBERS: 022200071802006								$500,001
FORT WORTH	TARRANT	IH 30	1068-01-901	0.100		C		
DESCRIPTION: REHABILITATE BRIDGE AND APPROACHES								$0
LIMITS FROM: IH 30 AT GREEN OAKS U/P IN FW				TO: .				$0
EXIST. FACILITY: URBAN UNDIVIDED				PROP. FACILITY: URBAN UNDIVIDED				$3,024,000
NBI NUMBERS: 022200106801115								$3,024,000
FORT WORTH	TARRANT	IH 30	1068-02-121	0.100		C		
DESCRIPTION: REHAB & WIDEN THE BRIDGE AND APPR								$0
LIMITS FROM: MORRISON DRIVE OVER IH30				TO: .				$0
EXIST. FACILITY: URBAN UNDIVIDED				PROP. FACILITY: URBAN UNDIVIDED				$1,150,001
NBI NUMBERS: 022200106802037								$1,150,001

FORT WORTH TOTAL:	$324,500
97 PROJECTS	$0
	$179,711,512
	$180,036,013

PROJECT HAS ADVANCED TO A HIGHER AUTHORIZATION

DISTRICT HDQTRS	COUNTY	HWY NO	CONT-SECT-JOB	LENGTH MILES	SCHED DATE	LEVEL OF AUTHORITY	OTHER CATEGORIES TOLL CANDIDATE/ RAIL PROJECT	OTHER CATEGORY FUNDS OTHER PARTICIPATION CATEGORY 6 FUNDS EST CONST COST
HOUSTON	BRAZORIA	BS 288B	0111-07-038	0.540	2007	C		
DESCRIPTION: REHABILITATE BRIDGES								$0
LIMITS FROM: @ RAGSDALE & ROSEN CRKS & BASTROP B				TO: .				$0
EXIST. FACILITY: RURAL DIVIDED				PROP. FACILITY: RURAL DIVIDED				$7,500,000
NBI NUMBERS: 120200011108037, 120200011107035, 120200011107036, 120200011107050, 120200011108051, 120200								$7,500,000
HOUSTON	BRAZORIA	SH 332	0847-03-029	0.270	2007	C		
DESCRIPTION: REPLACE BRIDGE								$0
LIMITS FROM: AT BRAZOS RIVER				TO: .				$0
EXIST. FACILITY: RURAL UNDIVIDED				PROP. FACILITY: RURAL UNDIVIDED				$8,000,000
NBI NUMBERS: 120200152401017								$8,000,000
HOUSTON	HARRIS	IH 10	0508-01-309	0.001	2007	C		
DESCRIPTION: FENDER SYSTEM AND SUPPORT COLUMN PROTECTION SYSTEM								$0
LIMITS FROM: AT SAN JACINTO RIVER				TO: .				$0
EXIST. FACILITY: URBAN FREEWAY				PROP. FACILITY: URBAN FREEWAY				$4,160,000
NBI NUMBERS: 121020050801222, 121020050801317								$4,160,000
HOUSTON	HARRIS	IH 10	0508-01-310	0.001	2007	C		
DESCRIPTION: REPLACE BRIDGE AND APPROACHES								$0
LIMITS FROM: IH 10 EB FR AT HUNTING BAYOU				TO: .				$0
EXIST. FACILITY: URBAN UNDIVIDED				PROP. FACILITY: URBAN UNDIVIDED				$693,000
NBI NUMBERS: 121020050801152								$693,000
HOUSTON	HARRIS	IH 10	0508-01-316	0.001	2007	C		
DESCRIPTION: REPLACE BRIDGE & APPROACHES								$0
LIMITS FROM: IH 10 WB FR AT HUNTING BAYOU				TO: .				$0
EXIST. FACILITY: URBAN FREEWAY				PROP. FACILITY: URBAN FREEWAY				$1,074,000
NBI NUMBERS: 121020050801151								$1,074,000
HOUSTON	WALLER	FM 362	0523-02-033	0.001	2007	C		
DESCRIPTION: REHABILITATE BRIDGE AND APPROACHES								$0
LIMITS FROM: AT MOUND CRK				TO: .				$0
EXIST. FACILITY: RURAL UNDIVIDED				PROP. FACILITY: RURAL UNDIVIDED				$830,000
NBI NUMBERS: 122370052302017								$830,000
HOUSTON	GALVESTON	SH 146	0389-07-025	0.700	2008	C	(11)	
DESCRIPTION: CONSTRUCT RR OVERPASS								$7,700,000
LIMITS FROM: 0.3 MI S OF FM 519				TO: 0.2 MI S OF TCT RR				$0
EXIST. FACILITY: RURAL UNDIVIDED				PROP. FACILITY: URBAN FREEWAY				$4,300,000
NBI NUMBERS: 120850005103042								$12,000,000
HOUSTON	HARRIS	IH 10	0271-07-278	0.001	2008	C		
DESCRIPTION: REHABILITATE BRIDGE & APPROACHES								$0
LIMITS FROM: IH 10 WB FR AT WHITE OAK BAYOU				TO: .				$0
EXIST. FACILITY: URBAN FREEWAY				PROP. FACILITY: URBAN FREEWAY				$865,000
NBI NUMBERS: 121020027107311								$865,000
HOUSTON	HARRIS	IH 10	0271-07-282	0.001	2008	C		
DESCRIPTION: REHABILITATE BRIDGE AND APPROACHES								$0
LIMITS FROM: AT DURHAM				TO: .				$0
EXIST. FACILITY: URBAN UNDIVIDED				PROP. FACILITY: URBAN UNDIVIDED				$1,728,000
NBI NUMBERS: 121020027107307								$1,728,000
HOUSTON	HARRIS	IH 10	0271-07-283	0.001	2008	C		
DESCRIPTION: REHABILITATE BRIDGE AND APPROACHES								$0
LIMITS FROM: IH 10 EB FR AT WHITE OAK BAYOU				TO: .				$0
EXIST. FACILITY: URBAN UNDIVIDED				PROP. FACILITY: URBAN UNDIVIDED				$1,922,000
NBI NUMBERS: 121020027107313								$1,922,000
HOUSTON	HARRIS	IH 10	0271-07-284	0.001	2008	C		
DESCRIPTION: REHABILITATE BRIDGE AND APPROACHES								$0
LIMITS FROM: AT SHEPHERD				TO: .				$0
EXIST. FACILITY: URBAN UNDIVIDED				PROP. FACILITY: URBAN UNDIVIDED				$1,728,000
NBI NUMBERS: 121020027107308								$1,728,000
HOUSTON	HARRIS	BS 146E	0389-03-035	0.062	2008	C		
DESCRIPTION: REPLACE BRIDGE (NBI# 12102038912035)								$0
LIMITS FROM: BS 146E WEST BOUND AT GOOSE CREEK				TO: .				$0
EXIST. FACILITY:				PROP. FACILITY:				$1,869,000
NBI NUMBERS: 121020038912035								$1,869,000
HOUSTON	HARRIS	IH 10	0508-01-276	1.000	2008	C		
DESCRIPTION: REPLACE BRIDGE AND APPROACHES								$0
LIMITS FROM: AT ELYSIAN ST. UNDERPASS				TO: .				$0
EXIST. FACILITY: URBAN DIVIDED				PROP. FACILITY: URBAN DIVIDED				$32,500,000
NBI NUMBERS: 121020050801209								$32,500,000
HOUSTON	FORT BEND	US 59	0089-09-072	0.001	2009	C		
DESCRIPTION: REPLACE 2 BRIDGES (TURKEY CRK NBI#12080008909047) & (SNAKE CRK NBI#12080008909048)								$0
LIMITS FROM: US 59 SB				TO: AT SNAKE CREEK AND TURKEY CREEK				$0
EXIST. FACILITY:				PROP. FACILITY: RURAL DIVIDED				$2,079,000
NBI NUMBERS: 120800008909048, 120800008909047								$2,079,000

PROJECT HAS ADVANCED TO A HIGHER AUTHORIZATION

DISTRICT HDQTRS	COUNTY	HWY NO	CONT-SECT-JOB	LENGTH MILES	SCHED DATE	LEVEL OF AUTHORITY	OTHER CATEGORIES TOLL CANDIDATE/ RAIL PROJECT	OTHER CATEGORY FUNDS OTHER PARTICIPATION CATEGORY 6 FUNDS EST CONST COST
HOUSTON	FORT BEND	IH 10	0271-05-029	0.001	2009	C		
DESCRIPTION: REHABILITATE BRIDGE AND APPROACHES								$0
LIMITS FROM: IH 10 WB FR AT CANE BR OF BUFFALO B				TO: .				$0
EXIST. FACILITY: URBAN UNDIVIDED				PROP. FACILITY: URBAN UNDIVIDED				$434,000
NBI NUMBERS: 120800027105292								$434,000
HOUSTON	GALVESTON	IH 45	0500-04-111	0.001	2009	C		
DESCRIPTION: REHABILITATE BRIDGE AND APPROACHES								$0
LIMITS FROM: IH 45 NB FR AT DICKINSON BAYOU				TO: .				$0
EXIST. FACILITY: URBAN UNDIVIDED				PROP. FACILITY: URBAN UNDIVIDED				$963,000
NBI NUMBERS: 120850050004255								$963,000
HOUSTON	GALVESTON	FM 646	0978-01-033	0.001	2009	C		
DESCRIPTION: REHABILITATE BRIDGE AND APPROACHES								$0
LIMITS FROM: AT DICKINSON BAYOU				TO: .				$0
EXIST. FACILITY: RURAL UNDIVIDED				PROP. FACILITY: RURAL UNDIVIDED				$1,174,000
NBI NUMBERS: 120850097801002								$1,174,000
HOUSTON	HARRIS	US 90A	0027-10-062	0.062	2009	C		
DESCRIPTION: REPLACE TWO BRIDGES (NBI# 12102002710257 & 12102002710065)								$0
LIMITS FROM: US 90A NB & SB AT HB&T RR				TO: .				$0
EXIST. FACILITY: URBAN UNDIVIDED				PROP. FACILITY: URBAN UNDIVIDED				$11,000,000
NBI NUMBERS: 121020002710065, 121020002710257								$11,000,000
HOUSTON	HARRIS	US 90A	0027-10-064	0.001	2009	C		
DESCRIPTION: REPLACE BRIDGE (NBI# 12102002710064)								$0
LIMITS FROM: US 90A SB AT CLINTON DR AND UPRR				TO: .				$0
EXIST. FACILITY: URBAN UNDIVIDED				PROP. FACILITY: URBAN UNDIVIDED				$3,353,000
NBI NUMBERS: 121020002710064								$3,353,000
HOUSTON	HARRIS	US 90A	0027-10-065	0.001	2009	C		
DESCRIPTION: REPLACE BRIDGE (NBI# 12102002710258)								$0
LIMITS FROM: US 90A NB AT CLINTON DR AND UPRR				TO: .				$0
EXIST. FACILITY: URBAN UNDIVIDED				PROP. FACILITY: URBAN UNDIVIDED				$3,767,000
NBI NUMBERS: 121020002710258								$3,767,000
HOUSTON	HARRIS	IH 10	0271-07-281	0.001	2009	C		
DESCRIPTION: REPLACE BRIDGE AND APPROACHES								$0
LIMITS FROM: HOUSTON AVE AT WHITE OAK BAYOU				TO: .				$0
EXIST. FACILITY: URBAN UNDIVIDED				PROP. FACILITY: URBAN UNDIVIDED				$5,118,000
NBI NUMBERS: 121020027107240								$5,118,000
HOUSTON	HARRIS	IH 610	0271-17-147	0.001	2009	C		
DESCRIPTION: REHABILITATE BRIDGE AND APPROACHES								$0
LIMITS FROM: IH 610 NB (CONN "B")				TO: US 59 WB				$0
EXIST. FACILITY: URBAN UNDIVIDED				PROP. FACILITY: URBAN UNDIVIDED				$1,800,000
NBI NUMBERS: 121020027117417								$1,800,000
HOUSTON	HARRIS	SH 146	0389-05-099	0.001	2009	C		
DESCRIPTION: REHABILITATE BRIDGE AND APPROACHES								$0
LIMITS FROM: SH 146 SB AT DRAINAGE DITCH				TO: .				$0
EXIST. FACILITY: URBAN UNDIVIDED				PROP. FACILITY: URBAN UNDIVIDED				$375,000
NBI NUMBERS: 121020038905057								$375,000
HOUSTON	HARRIS	SH 146	0389-05-100	0.001	2009	C		
DESCRIPTION: REHABILITATE BRIDGE AND APPROACHES								$0
LIMITS FROM: SH 146 NB AT DRAINAGE DITCH				TO: .				$0
EXIST. FACILITY: URBAN UNDIVIDED				PROP. FACILITY: URBAN UNDIVIDED				$375,000
NBI NUMBERS: 121020038905056								$375,000
HOUSTON	HARRIS	SH 146	0389-05-101	0.001	2009	C		
DESCRIPTION: REHABILITATE BRIDGE AND APPROACHES								$0
LIMITS FROM: SH 146 NB FR AT LITTLE CEDAR BAYOU				TO: .				$0
EXIST. FACILITY: URBAN UNDIVIDED				PROP. FACILITY: URBAN UNDIVIDED				$789,000
NBI NUMBERS: 121020038905052								$789,000
HOUSTON	HARRIS	IH 10	0508-01-313	0.001	2009	C		
DESCRIPTION: REHABILITATE BRIDGE AND APPROACHES								$0
LIMITS FROM: WB FTG IH 10 AT CARPENTER BAYOU				TO: .				$0
EXIST. FACILITY: URBAN UNDIVIDED				PROP. FACILITY: URBAN UNDIVIDED				$958,000
NBI NUMBERS: 121020050801364								$958,000
HOUSTON	HARRIS	IH 10	0508-01-315	0.001	2009	C		
DESCRIPTION: REHABILITATE BRIDGE AND APPROACHES								$0
LIMITS FROM: IH 10 LT FT RD AT FRESHWATER BAYOU				TO: .				$0
EXIST. FACILITY: URBAN UNDIVIDED				PROP. FACILITY: URBAN UNDIVIDED				$4,175,000
NBI NUMBERS: 121020050801427								$4,175,000
HOUSTON	FORT BEND	FM 762	0543-03-059	0.001	2010	C		
DESCRIPTION: REHABILITATE BRIDGE AND APPROACHES								$0
LIMITS FROM: AT SMITHERS LAKE				TO: .				$0
EXIST. FACILITY: RURAL UNDIVIDED				PROP. FACILITY: RURAL UNDIVIDED				$1,234,000
NBI NUMBERS: 120800054303013								$1,234,000

PROJECT HAS ADVANCED TO A HIGHER AUTHORIZATION

DISTRICT HDQTRS	COUNTY	HWY NO	CONT-SECT-JOB	LENGTH MILES	SCHED DATE	LEVEL OF AUTHORITY	OTHER CATEGORIES TOLL CANDIDATE/ RAIL PROJECT	OTHER CATEGORY FUNDS OTHER PARTICIPATION CATEGORY 6 FUNDS EST CONST COST
HOUSTON	FORT BEND	FM 361	0838-03-023	0.001	2010	C		
DESCRIPTION: REPLACE 2 BRIDGES								$0
LIMITS FROM: SH 36				TO: FM 1994				$0
EXIST. FACILITY: RURAL UNDIVIDED				PROP. FACILITY: RURAL UNDIVIDED				$1,097,000
NBI NUMBERS: 120800083803014, 120800083803015								$1,097,000
HOUSTON	GALVESTON	FM 517	0978-02-058	0.001	2010	C		
DESCRIPTION: REPLACE BRIDGE AND APPROACHES								$0
LIMITS FROM: AT FACTORY BAYOU				TO: .				$0
EXIST. FACILITY: RURAL UNDIVIDED				PROP. FACILITY: RURAL UNDIVIDED				$161,000
NBI NUMBERS: 120850097802007								$161,000
HOUSTON	HARRIS	IH 610	0271-16-123	0.001	2010	C		
DESCRIPTION: REHABILITATE BRIDGE & APPROACHES								$0
LIMITS FROM: AT BRAYS BAYOU (STR #155)				TO: .				$0
EXIST. FACILITY: URBAN FREEWAY				PROP. FACILITY: URBAN FREEWAY				$747,000
NBI NUMBERS: 121020027116155								$747,000
HOUSTON	HARRIS	IH 610	0271-16-124	0.001	2010	C		
DESCRIPTION: REHABILITATE BRIDGE & APPROACHES								$0
LIMITS FROM: AT BRAYS BAYOU (STR #156)				TO: .				$0
EXIST. FACILITY: URBAN FREEWAY				PROP. FACILITY: URBAN FREEWAY				$718,500
NBI NUMBERS: 121020027116156								$718,500
HOUSTON	HARRIS	IH 610	0271-17-145	0.001	2010	C		
DESCRIPTION: REPLACE BRIDGE & APPROACHES								$0
LIMITS FROM: IH 610 (SOUTHBOUND)				TO: AT US 59				$0
EXIST. FACILITY: URBAN FREEWAY				PROP. FACILITY: URBAN FREEWAY				$15,000,000
NBI NUMBERS: 121020027117103								$15,000,000
HOUSTON	HARRIS	IH 610	0271-17-146	0.001	2010	C		
DESCRIPTION: REHABILITATE BRIDGE & APPROACHES								$0
LIMITS FROM: IH 610 (NB)				TO: AT US 59 (STR #104)				$0
EXIST. FACILITY: URBAN FREEWAY				PROP. FACILITY: URBAN FREEWAY				$15,000,000
NBI NUMBERS: 121020027117104								$15,000,000
HOUSTON	HARRIS	IH 45	0500-03-533	0.001	2010	C		
DESCRIPTION: REHABILITATE BRIDGE AND APPROACHES								$0
LIMITS FROM: IH 45 SB FR RAMP AT ELGIN ST				TO: .				$0
EXIST. FACILITY: URBAN UNDIVIDED				PROP. FACILITY: URBAN UNDIVIDED				$1,332,000
NBI NUMBERS: 121020050003257								$1,332,000
HOUSTON	BRAZORIA	FM 521	0847-03-033	0.001		C		
DESCRIPTION: REHABILITATE BRIDGE AND APPROACHES								$0
LIMITS FROM: AT BRAZOS RIVER AND SH 332				TO: .				$0
EXIST. FACILITY: RURAL UNDIVIDED				PROP. FACILITY: RURAL UNDIVIDED				$4,000,000
NBI NUMBERS: 120200152401017								$4,000,000
HOUSTON	BRAZORIA	FM 1462	1414-03-034	0.001		C		
DESCRIPTION: REHABILITATE BRIDGE								$0
LIMITS FROM: AT CHOCOLATE BAYOU				TO: (STR #10)				$0
EXIST. FACILITY: RURAL UNDIVIDED				PROP. FACILITY: RURAL UNDIVIDED				$942,000
NBI NUMBERS: 120200141403010								$942,000
HOUSTON	FORT BEND	US 90A	0027-08-161	0.001		C		
DESCRIPTION: REHABILITATE BRIDGE AND APPROACHES								$0
LIMITS FROM: US 90A WB AT BRAZOS RIVER				TO: .				$0
EXIST. FACILITY: RURAL DIVIDED				PROP. FACILITY: RURAL DIVIDED				$3,500,000
NBI NUMBERS: 120800002708092								$3,500,000
HOUSTON	FORT BEND	LP 541	0089-17-900	0.001		C		
DESCRIPTION: REPLACE BRIDGE AND APPROACHES (NBI# 12080008917046)								$0
LIMITS FROM: LOOP 541 AT BROOKS BRANCH				TO: .				$0
EXIST. FACILITY:				PROP. FACILITY:				$264,000
NBI NUMBERS: 120800008917046								$264,000
HOUSTON	GALVESTON	SH 87	0367-04-076	0.001		C		
DESCRIPTION: REHABILITATE BRIDGE AND APPROACHES								$0
LIMITS FROM: AT S FERRY LANDING BRIDGE				TO: .				$0
EXIST. FACILITY: URBAN UNDIVIDED				PROP. FACILITY: URBAN UNDIVIDED				$615,000
NBI NUMBERS: 120850036704025								$615,000
HOUSTON	HARRIS	US 59	0027-13-186	0.001		C		
DESCRIPTION: REHABILITATE BRIDGE AND APPROACHES								$0
LIMITS FROM: US 59 SB FR RD AT KEEGAN'S BAYOU				TO: .				$0
EXIST. FACILITY: URBAN UNDIVIDED				PROP. FACILITY: URBAN UNDIVIDED				$845,000
NBI NUMBERS: 121020002713198								$845,000
HOUSTON	HARRIS	US 59	0027-13-187	0.001		C		
DESCRIPTION: REHABILITATE BRIDGE AND APPROACHES								$0
LIMITS FROM: US 59 WB FR RD AT DITCH O/P				TO: .				$0
EXIST. FACILITY: URBAN UNDIVIDED				PROP. FACILITY: URBAN UNDIVIDED				$190,000
NBI NUMBERS: 121020002713184								$190,000

PROJECT HAS ADVANCED TO A HIGHER AUTHORIZATION

DISTRICT HDQTRS	COUNTY	HWY NO	CONT-SECT-JOB	LENGTH MILES	SCHED DATE	LEVEL OF AUTHORITY	OTHER CATEGORIES TOLL CANDIDATE/ RAIL PROJECT	OTHER CATEGORY FUNDS OTHER PARTICIPATION CATEGORY 6 FUNDS EST CONST COST
HOUSTON	HARRIS	US 290	0050-08-080	0.001		C		
DESCRIPTION: REHABILITATE BRIDGE AND APPROACHES								$0
LIMITS FROM: US 290 EB FR AT DRAINAGE DITCH				TO: .				$0
EXIST. FACILITY: URBAN UNDIVIDED				PROP. FACILITY: URBAN UNDIVIDED				$208,000
NBI NUMBERS: 121020005008114								$208,000
HOUSTON	HARRIS	US 290	0050-09-063	0.001		C		
DESCRIPTION: REHABILITATE BRIDGE AND APPROACHES								$0
LIMITS FROM: US 290 WB FR AT BRICKHOUSE GULLY				TO: .				$0
EXIST. FACILITY: URBAN UNDIVIDED				PROP. FACILITY: URBAN UNDIVIDED				$396,000
NBI NUMBERS: 121020005009045								$396,000
HOUSTON	HARRIS	US 290	0050-09-064	0.001		C		
DESCRIPTION: REHABILITATE BRIDGE AND APPROACHES								$0
LIMITS FROM: US 290 EB FR AT COLE CREEK				TO: .				$0
EXIST. FACILITY: URBAN UNDIVIDED				PROP. FACILITY: URBAN UNDIVIDED				$575,000
NBI NUMBERS: 121020005009070								$575,000
HOUSTON	HARRIS	US 290	0050-09-065	0.001		C		
DESCRIPTION: REHABILITATE BRIDGE AND APPROACHES								$0
LIMITS FROM: US 290 WB FR AT S FORK COLE CREEK				TO: .				$0
EXIST. FACILITY: URBAN UNDIVIDED				PROP. FACILITY: URBAN UNDIVIDED				$440,000
NBI NUMBERS: 121020005009073								$440,000
HOUSTON	HARRIS	US 290	0050-09-066	0.001		C		
DESCRIPTION: REHABILITATE BRIDGE AND APPROACHES								$0
LIMITS FROM: US 290 WB FR AT COLE CREEK				TO: .				$0
EXIST. FACILITY: URBAN UNDIVIDED				PROP. FACILITY: URBAN UNDIVIDED				$575,000
NBI NUMBERS: 121020005009071								$575,000
HOUSTON	HARRIS	US 290	0050-09-067	0.001		C		
DESCRIPTION: REHABILITATE BRIDGE AND APPROACHES								$0
LIMITS FROM: US 290 EB FR AT S FORK COLE CREEK				TO: .				$0
EXIST. FACILITY: URBAN UNDIVIDED				PROP. FACILITY: URBAN UNDIVIDED				$440,000
NBI NUMBERS: 121020005009072								$440,000
HOUSTON	HARRIS	US 290	0050-09-068	0.001		C		
DESCRIPTION: REHABILITATE BRIDGE AND APPROACHES								$0
LIMITS FROM: US 290 EB FR AT BRICKHOUSE GULLY				TO: .				$0
EXIST. FACILITY: URBAN UNDIVIDED				PROP. FACILITY: URBAN UNDIVIDED				$396,000
NBI NUMBERS: 121020005009046								$396,000
HOUSTON	HARRIS	IH 45	0110-06-125	0.001		C		
DESCRIPTION: REHABILITATE BRIDGE AND APPROACHES								$0
LIMITS FROM: IH 45 SB FR AT HALLS BAYOU				TO: .				$0
EXIST. FACILITY: RURAL UNDIVIDED				PROP. FACILITY: RURAL UNDIVIDED				$835,000
NBI NUMBERS: 121020011006102								$835,000
HOUSTON	HARRIS	IH 45	0110-06-126	0.001		C		
DESCRIPTION: REHABILITATE BRIDGE AND APPROACHES								$0
LIMITS FROM: IH 45 NB FR AT HALLS BAYOU				TO: .				$0
EXIST. FACILITY: URBAN UNDIVIDED				PROP. FACILITY: URBAN UNDIVIDED				$641,000
NBI NUMBERS: 121020011006101								$641,000
HOUSTON	HARRIS	US 59	0177-11-142	0.001		C		
DESCRIPTION: REHABILITATE BRIDGE AND APPROACHES								$0
LIMITS FROM: US 59 SB FR AT HALLS BAYOU				TO: .				$0
EXIST. FACILITY: URBAN UNDIVIDED				PROP. FACILITY: URBAN UNDIVIDED				$684,000
NBI NUMBERS: 121020017711245								$684,000
HOUSTON	HARRIS	IH 10	0271-07-276	0.001		C		
DESCRIPTION: REHABILITATE BRIDGE AND APPROACHES								$0
LIMITS FROM: IH 10 SMITH ST EXT AT BUFF BYU N BA				TO: .				$0
EXIST. FACILITY: URBAN UNDIVIDED				PROP. FACILITY: URBAN UNDIVIDED				$645,187
NBI NUMBERS: 121020027107147								$645,187
HOUSTON	HARRIS	IH 10	0271-07-293	0.242		C		
DESCRIPTION: REHABILITATE BRIDGE								$0
LIMITS FROM: AT HOGAN / CROCKETT & IH 45				TO: .				$0
EXIST. FACILITY: URBAN UNDIVIDED				PROP. FACILITY: URBAN UNDIVIDED				$8,360,000
NBI NUMBERS: 121020027107392								$8,360,000
HOUSTON	HARRIS	IH 610	0271-14-209	0.001		C		
DESCRIPTION: REHABILITATE BRIDGE AND APPROACHES								$0
LIMITS FROM: IH 610 WB FR AT WHITE OAK BAYOU				TO: .				$0
EXIST. FACILITY: URBAN UNDIVIDED				PROP. FACILITY: URBAN UNDIVIDED				$1,048,000
NBI NUMBERS: 121020027114098								$1,048,000
HOUSTON	HARRIS	IH 610	0271-14-210	0.001		C		
DESCRIPTION: REHABILITATE BRIDGE AND APPROACHES								$0
LIMITS FROM: IH 610 EB FR AT WHITE OAK BAYOU				TO: .				$0
EXIST. FACILITY: URBAN UNDIVIDED				PROP. FACILITY: URBAN UNDIVIDED				$1,048,000
NBI NUMBERS: 121020027114099								$1,048,000

DISTRICT HDQTRS	COUNTY	HWY NO	CONT-SECT-JOB	LENGTH MILES	SCHED DATE	LEVEL OF AUTHORITY	OTHER CATEGORIES TOLL CANDIDATE/ RAIL PROJECT	OTHER CATEGORY FUNDS OTHER PARTICIPATION CATEGORY 6 FUNDS EST CONST COST
HOUSTON	HARRIS	IH 610	0271-15-079	0.001		C		
DESCRIPTION: REHABILITATE BRIDGE AND APPROACHES								$0
LIMITS FROM: IH 610 SB TO IH 10 EB @ 610/10 CONN				TO: .				$0
EXIST. FACILITY: URBAN UNDIVIDED				PROP. FACILITY: URBAN UNDIVIDED				$5,764,000
NBI NUMBERS: 121020027115360								$5,764,000
HOUSTON	HARRIS	BS 146D	0389-15-014	0.001		C		
DESCRIPTION: REHABILITATE BRIDGE AND APPROACHES								$0
LIMITS FROM: AT LITTLE CEDAR BAYOU				TO: .				$0
EXIST. FACILITY: URBAN UNDIVIDED				PROP. FACILITY: URBAN UNDIVIDED				$448,000
NBI NUMBERS: 121020038915018								$448,000
HOUSTON	HARRIS	IH 45	0500-03-529	0.001		C		
DESCRIPTION: REHABILITATE BRIDGE AND APPROACHES								$0
LIMITS FROM: IH 45 NB COLLECTOR AT BUFF BYU, ALL				TO: .				$0
EXIST. FACILITY: URBAN UNDIVIDED				PROP. FACILITY: URBAN UNDIVIDED				$5,300,000
NBI NUMBERS: 121020050003214								$5,300,000
HOUSTON	HARRIS	IH 45	0500-03-530	0.001		C		
DESCRIPTION: REHABILITATE BRIDGE AND APPROACHES								$0
LIMITS FROM: IH 45 SB MCKINNEY EX AT BUFFALO BAY				TO: .				$0
EXIST. FACILITY: URBAN UNDIVIDED				PROP. FACILITY: URBAN UNDIVIDED				$4,000,000
NBI NUMBERS: 121020050003210								$4,000,000
HOUSTON	HARRIS	IH 45	0500-03-531	0.001		C		
DESCRIPTION: REHABILITATE BRIDGE AND APPROACHES								$0
LIMITS FROM: AT JEFFERSON ST EXIT				TO: .				$0
EXIST. FACILITY: URBAN UNDIVIDED				PROP. FACILITY: URBAN UNDIVIDED				$1,000,000
NBI NUMBERS: 121020050003068								$1,000,000
HOUSTON	HARRIS	IH 45	0500-03-532	0.001		C		
DESCRIPTION: REHABILITATE BRIDGE AND APPROACHES								$0
LIMITS FROM: IH 45 NB AT HOUSTON AVE EXIT				TO: .				$0
EXIST. FACILITY: URBAN UNDIVIDED				PROP. FACILITY: URBAN UNDIVIDED				$1,008,500
NBI NUMBERS: 121020050003107								$1,008,500
HOUSTON	HARRIS	IH 45	0500-03-534	0.001		C		
DESCRIPTION: REHABILITATE BRIDGE AND APPROACHES								$0
LIMITS FROM: IH 45 SB FR AT CALHOUN RD				TO: .				$0
EXIST. FACILITY: URBAN UNDIVIDED				PROP. FACILITY: URBAN UNDIVIDED				$1,354,000
NBI NUMBERS: 121020050003209								$1,354,000
HOUSTON	HARRIS	IH 45	0500-03-535	0.001		C		
DESCRIPTION: REHABILITATE BRIDGE AND APPROACHES								$0
LIMITS FROM: IH 45 SB FR AT BERRY GULLY				TO: .				$0
EXIST. FACILITY: URBAN UNDIVIDED				PROP. FACILITY: URBAN UNDIVIDED				$570,000
NBI NUMBERS: 121020050003284								$570,000
HOUSTON	HARRIS	IH 45	0500-03-536	0.001		C		
DESCRIPTION: REHABILITATE BRIDGE AND APPROACHES								$0
LIMITS FROM: IH 45 NB FR AT BERRY GULLY				TO: .				$0
EXIST. FACILITY: URBAN UNDIVIDED				PROP. FACILITY: URBAN UNDIVIDED				$593,000
NBI NUMBERS: 121020050003285								$593,000
HOUSTON	HARRIS	IH 45	0500-03-537	0.001		C		
DESCRIPTION: REHABILITATE BRIDGE & APPROACHES								$0
LIMITS FROM: AT BRAY'S BAYOU (STR # 86)				TO: (SOUTHBOUND FRTG RD)				$0
EXIST. FACILITY: URBAN FREEWAY				PROP. FACILITY: URBAN FREEWAY				$3,479,000
NBI NUMBERS: 121020050003086								$3,479,000
HOUSTON	HARRIS	IH 10	0508-01-312	0.001		C		
DESCRIPTION: REHABILITATE BRIDGE AND APPROACHES								$0
LIMITS FROM: AT CROSBY-LYNCH NB				TO: .				$0
EXIST. FACILITY: URBAN UNDIVIDED				PROP. FACILITY: URBAN UNDIVIDED				$1,472,000
NBI NUMBERS: 121020050801223								$1,472,000
HOUSTON	HARRIS	IH 10	0508-01-314	0.001		C		
DESCRIPTION: REHABILITATE BRIDGE AND APPROACHES								$0
LIMITS FROM: AT CROSBY-LYNCH SB				TO: .				$0
EXIST. FACILITY: URBAN UNDIVIDED				PROP. FACILITY: URBAN UNDIVIDED				$1,471,879
NBI NUMBERS: 121020050801240								$1,471,879
HOUSTON	HARRIS	SH 288	0598-01-076	0.001		C		
DESCRIPTION: REHABILITATE BRIDGE AND APPROACHES								$0
LIMITS FROM: SH 288 SB FR AT BRAYS BAYOU				TO: .				$0
EXIST. FACILITY: URBAN UNDIVIDED				PROP. FACILITY: URBAN UNDIVIDED				$1,800,000
NBI NUMBERS: 121020059801004								$1,800,000
HOUSTON	HARRIS	SH 288	0598-01-077	0.001		C		
DESCRIPTION: REHABILITATE BRIDGE AND APPROACHES								$0
LIMITS FROM: SH 288 NB FR AT BRAYS BAYOU				TO: .				$0
EXIST. FACILITY: URBAN UNDIVIDED				PROP. FACILITY: URBAN UNDIVIDED				$4,049,500
NBI NUMBERS: 121020059801006								$4,049,500

DISTRICT HDQTRS	COUNTY	HWY NO	CONT-SECT-JOB	LENGTH MILES	SCHED DATE	LEVEL OF AUTHORITY	OTHER CATEGORIES TOLL CANDIDATE/ RAIL PROJECT	OTHER CATEGORY FUNDS OTHER PARTICIPATION CATEGORY 6 FUNDS EST CONST COST
						HOUSTON TOTAL:		$7,700,000
						70 PROJECTS		$0
								$197,775,566
								$205,475,566

PROJECT HAS ADVANCED TO A HIGHER AUTHORIZATION

DISTRICT HDQTRS	COUNTY	HWY NO	CONT-SECT-JOB	LENGTH MILES	SCHED DATE	LEVEL OF AUTHORITY	OTHER CATEGORIES TOLL CANDIDATE/ RAIL PROJECT	OTHER CATEGORY FUNDS OTHER PARTICIPATION CATEGORY 6 FUNDS EST CONST COST
LAREDO	VAL VERDE	US 90	0022-06-900	0.248	2007	C		
DESCRIPTION: FOR THE CONSTRUCTION OF THE REHABILITATION OF A BRIDGE FACILITY								$0
LIMITS FROM: AT PECOS RIVER IN VAL VERDE				TO: .				$0
EXISTING FACILITY: RURAL UNDIVIDED				PROP. FACILITY: RURAL UNDIVIDED				$1,800,000
222330002206068								$1,800,000
LAREDO	VAL VERDE	SP 297	0299-01-055	0.120		C		
DESCRIPTION: FOR THE CONSTRUCTION OF THE REHABILITATION OF A BRIDGE FACILITY								$0
LIMITS FROM: ON SP 297 OVER THE T @ NO RAILROAD				TO: OVERPASS IN DEL RIO				$0
EXISTING FACILITY: URBAN DIVIDED				PROP. FACILITY: URBAN DIVIDED				$100,000
222330029901039								$100,000
LAREDO	WEBB	US 59	0542-01-056	0.080		C		
DESCRIPTION: FOR THE CONSTRUCTION OF THE REPLACEMENT OF AN EXISTING BRIDGE								$0
LIMITS FROM: .019 MI E OF INT OF E SAN FRANCISCO				TO: .021 MI W OF INT OF W SAN FRANCISCO				$0
EXISTING FACILITY: URBAN UNDIVIDED				PROP. FACILITY: URBAN UNDIVIDED				$9,410,440
222400054201049								$9,410,440
						LAREDO TOTAL:		$0
						3 PROJECTS		$0
								$11,310,440
								$11,310,440

PROJECT HAS ADVANCED TO A HIGHER AUTHORIZATION

DISTRICT HDQTRS	COUNTY	HWY NO	CONT-SECT-JOB	LENGTH MILES	SCHED DATE	LEVEL OF AUTHORITY	OTHER CATEGORIES TOLL CANDIDATE/ RAIL PROJECT	OTHER CATEGORY FUNDS OTHER PARTICIPATION CATEGORY 6 FUNDS EST CONST COST
LUFKIN	HOUSTON	FM 1280	0931-02-016	0.279	2007	C		
DESCRIPTION: REPLACE BRIDGES AND APPROACHES								$0
LIMITS FROM: AT WHITE ROCK CREEK & 2 RELIEFS				TO: .				$0
EXIST. FACILITY: RURAL UNDIVIDED				PROP. FACILITY: RURAL UNDIVIDED				$2,416,000
NBI NUMBERS: 111140093102014, 111140093102015, 111140093102013								$2,416,000
LUFKIN	SHELBY	US 96	0063-06-078	0.010	2007	C		
DESCRIPTION: REPLACE BRIDGE AND APPROACHES								$0
LIMITS FROM: AT SMITH CREEK				TO: .				$0
EXIST. FACILITY: RURAL UNDIVIDED				PROP. FACILITY: RURAL UNDIVIDED				$1,345,128
NBI NUMBERS: 112100006306031								$1,345,129
LUFKIN	SHELBY	US 84	0175-01-005	1.060	2007	C		
DESCRIPTION: REPLACE BRIDGE								$0
LIMITS FROM: AT SABINE RIVER				TO: .				$2,750,000
EXIST. FACILITY: RURAL UNDIVIDED				PROP. FACILITY: URBAN DIVIDED				$5,250,000
NBI NUMBERS: 112100017501022								$8,000,000
LUFKIN	SHELBY	US 84	0175-02-078	0.300	2007	C		
DESCRIPTION: CONSTRUCT APPROACH TO SABINE RIVER BRIDGE								$0
LIMITS FROM: 0.37 MI W OF SABINE RIVER				TO: SABINE RIVER BRIDGE				$0
EXIST. FACILITY: RURAL UNDIVIDED				PROP. FACILITY: RURAL UNDIVIDED				$1,000,000
NBI NUMBERS: LO2100017501022								$1,000,000
LUFKIN	ANGELINA	FM 1669	1675-01-016	0.010	2008	C		
DESCRIPTION: BRIDGE REPLACEMENT								$0
LIMITS FROM: AT LISTON CREEK				TO: .				$0
EXIST. FACILITY: RURAL UNDIVIDED				PROP. FACILITY: RURAL UNDIVIDED				$440,000
NBI NUMBERS: 110030167501002								$440,000
LUFKIN	ANGELINA	FM 1669	1675-01-017	0.009	2008	C		
DESCRIPTION: BRIDGE REPLACEMENT								$0
LIMITS FROM: AT ODELL CREEK				TO: .				$0
EXIST. FACILITY: RURAL UNDIVIDED				PROP. FACILITY: RURAL UNDIVIDED				$440,000
NBI NUMBERS: 110030167501001								$440,000
LUFKIN	SAN AUGUSTI	FM 711	1680-01-013	0.022	2008	C		
DESCRIPTION: .								$0
LIMITS FROM: AT ARENOSA CREEK				TO: .				$0
EXIST. FACILITY: RURAL UNDIVIDED				PROP. FACILITY: RURAL UNDIVIDED				$442,000
NBI NUMBERS: 112030168001009								$442,000
LUFKIN	SAN JACINTO	FM 1725	1582-01-017	0.009	2008	C		
DESCRIPTION: .								$0
LIMITS FROM: AT ROCKY BRANCH				TO: .				$0
EXIST. FACILITY: RURAL UNDIVIDED				PROP. FACILITY: RURAL UNDIVIDED				$190,000
NBI NUMBERS: 112040158201001								$190,000
LUFKIN	SHELBY	FM 415	0123-08-010	0.014	2008	C		
DESCRIPTION: BRIDGE REPLACEMENT								$0
LIMITS FROM: AT BEAR BAYOU				TO: .				$0
EXIST. FACILITY: RURAL UNDIVIDED				PROP. FACILITY: RURAL UNDIVIDED				$510,000
NBI NUMBERS: 112100012308037								$510,000
LUFKIN	SHELBY	FM 138	0743-02-021	0.010	2008	C		
DESCRIPTION: BRIDGE REPLACEMENT								$0
LIMITS FROM: AT WEST CREEK				TO: .				$0
EXIST. FACILITY: RURAL UNDIVIDED				PROP. FACILITY: RURAL UNDIVIDED				$465,000
NBI NUMBERS: 112100074302009								$465,000
LUFKIN	ANGELINA	FM 1818	0576-02-900	0.200	2009	C		
DESCRIPTION: REPLACE BRIDGE AND APPROACHES								$0
LIMITS FROM: AT WHITE OAK CREEK				TO: .				$0
EXIST. FACILITY: RURAL UNDIVIDED				PROP. FACILITY: RURAL UNDIVIDED				$410,000
NBI NUMBERS: 110030057602002								$410,000
LUFKIN	HOUSTON	FM 227	0937-03-900	0.037	2009	C		
DESCRIPTION: REPLACE BRIDGE AND APPROACHES								$0
LIMITS FROM: AT HICKORY CREEK				TO: . STR. 013				$0
EXIST. FACILITY: RURAL UNDIVIDED				PROP. FACILITY: RURAL UNDIVIDED				$813,904
NBI NUMBERS: 111140093703013								$813,904
LUFKIN	HOUSTON	FM 227	0937-03-901	0.018	2009	C		
DESCRIPTION: REPLACE BRIDGE AND APPROACHES								$0
LIMITS FROM: AT HICKORY CREEK RELIEF				TO: . STR. 014				$0
EXIST. FACILITY: RURAL UNDIVIDED				PROP. FACILITY: RURAL UNDIVIDED				$435,344
NBI NUMBERS: 111140093703014								$435,344
LUFKIN	NACOGDOCHES	SH 7	0553-03-900	0.001	2009	C		
DESCRIPTION: REPLACE BRIDGE AND APPROACHES								$0
LIMITS FROM: AT MORAL CREEK___STR.003				TO: .				$0
EXIST. FACILITY: RURAL UNDIVIDED				PROP. FACILITY: RURAL UNDIVIDED				$500,000
NBI NUMBERS: 111740055303003								$500,000

PROJECT HAS ADVANCED TO A HIGHER AUTHORIZATION

DISTRICT HDQTRS	COUNTY	HWY NO	CONT-SECT-JOB	LENGTH MILES	SCHED DATE	LEVEL OF AUTHORITY	OTHER CATEGORIES TOLL CANDIDATE/ RAIL PROJECT	OTHER CATEGORY FUNDS OTHER PARTICIPATION CATEGORY 6 FUNDS EST CONST COST
LUFKIN	POLK	FM 1276	1408-01-019	0.010	2009	C		
DESCRIPTION: REPLACE BRIDGES AND APPROACHES								$0
LIMITS FROM: AT BIG SANDY CREEK AND 2 RELIEFS				TO: .				$0
EXIST. FACILITY: RURAL UNDIVIDED				PROP. FACILITY: RURAL UNDIVIDED				$1,700,000
NBI NUMBERS: 111870140801004, 111870140801003, 111870140801005								$1,700,000
LUFKIN	POLK	FM 942	1877-02-014	0.100	2009	C		
DESCRIPTION: BRIDGE REPLACEMENT								$0
LIMITS FROM: AT BRUSHY CREEK				TO: .				$0
EXIST. FACILITY: RURAL UNDIVIDED				PROP. FACILITY: RURAL UNDIVIDED				$375,000
NBI NUMBERS: 111870187702002								$375,000
LUFKIN	SHELBY	FM 2261	1409-03-013	0.010	2009	C		
DESCRIPTION: BRIDGE REPLACEMENT								$0
LIMITS FROM: AT INDIAN CREEK				TO: .				$0
EXIST. FACILITY: RURAL UNDIVIDED				PROP. FACILITY: RURAL UNDIVIDED				$465,000
NBI NUMBERS: 112100140903004								$465,000
LUFKIN	SHELBY	FM 2261	1409-03-014	0.010	2009	C		
DESCRIPTION: .								$0
LIMITS FROM: AT WOODFIN CREEK				TO: .				$0
EXIST. FACILITY: RURAL UNDIVIDED				PROP. FACILITY: RURAL UNDIVIDED				$240,000
NBI NUMBERS: 112100140903003								$240,000
LUFKIN	SHELBY	FM 2026	1879-01-019	0.010	2009	C		
DESCRIPTION: BRIDGE REPLACEMENT								$0
LIMITS FROM: AT PENSON CREEK				TO: .				$0
EXIST. FACILITY: RURAL UNDIVIDED				PROP. FACILITY: RURAL UNDIVIDED				$510,000
NBI NUMBERS: 112100187901004								$510,000
LUFKIN	NACOGDOCHES	FM 95	0706-03-020	0.009	2010	C		
DESCRIPTION: REPLACE BRIDGE AND APPROACHES								$0
LIMITS FROM: AT PARALLEL CREEK				TO: .				$0
EXIST. FACILITY: RURAL UNDIVIDED				PROP. FACILITY: RURAL UNDIVIDED				$468,000
NBI NUMBERS: 111740070603003								$468,000
LUFKIN	POLK	FM 942	1193-02-019	0.010	2010	C		
DESCRIPTION: REPLACE BRIDGES AND APPROACHES								$0
LIMITS FROM: AT LONG KING CREEK & RELIEF, MUD CR				TO: .				$0
EXIST. FACILITY: RURAL UNDIVIDED				PROP. FACILITY: RURAL UNDIVIDED				$875,000
NBI NUMBERS: 111870119302009, 111870119302008, 111870119302010								$875,000
LUFKIN	POLK	FM 942	1193-02-020	0.010	2010	C		
DESCRIPTION: BRIDGE REPLACEMENT								$0
LIMITS FROM: AT BARNEY CREEK				TO: .				$0
EXIST. FACILITY: RURAL UNDIVIDED				PROP. FACILITY: RURAL UNDIVIDED				$420,000
NBI NUMBERS: 111870119302007								$420,000
LUFKIN	SAN AUGUSTI	FM 83	2637-01-020	0.010	2010	C		
DESCRIPTION: REPLACE BRIDGE AND APPROACHES								$0
LIMITS FROM: AT AYISH BAYOU				TO: .				$0
EXIST. FACILITY: RURAL UNDIVIDED				PROP. FACILITY: RURAL UNDIVIDED				$1,900,000
NBI NUMBERS: 112030263701003								$1,900,000
LUFKIN	ANGELINA	US 59	0176-02-103	0.001		C		
DESCRIPTION: BRIDGE REPLACEMENT								$0
LIMITS FROM: AT PROCELLA CREEK				TO: .				$0
EXIST. FACILITY: RURAL UNDIVIDED				PROP. FACILITY: RURAL UNDIVIDED				$950,000
NBI NUMBERS: 110030017602041								$950,000
LUFKIN	ANGELINA	FM 324	0176-08-014	0.028		C		
DESCRIPTION: REPLACE BRIDGE AND APPROACHES								$0
LIMITS FROM: AT HURRICANE BAYOU				TO: .				$0
EXIST. FACILITY: RURAL UNDIVIDED				PROP. FACILITY: RURAL UNDIVIDED				$501,000
NBI NUMBERS: 110030017608065								$501,000
LUFKIN	ANGELINA	FM 841	1157-01-014	0.010		C		
DESCRIPTION: BRIDGFE REPLACEMENT								$0
LIMITS FROM: AT BILOXI CREEK				TO: .				$0
EXIST. FACILITY: RURAL UNDIVIDED				PROP. FACILITY: RURAL UNDIVIDED				$250,000
NBI NUMBERS: 110030115701001								$250,000
LUFKIN	ANGELINA	FM 1271	1406-01-028	0.010		C		
DESCRIPTION: BRIDGE REPLACEMENT								$0
LIMITS FROM: AT CEDAR CREEK				TO: .				$0
EXIST. FACILITY: RURAL UNDIVIDED				PROP. FACILITY: RURAL UNDIVIDED				$400,000
NBI NUMBERS: 110030140601001								$400,000
LUFKIN	HOUSTON	SH 7	0335-02-024	0.131		C		
DESCRIPTION: BRIDGE REPLACEMENT								$0
LIMITS FROM: AT TRINITY RIVER				TO: .				$0
EXIST. FACILITY: RURAL UNDIVIDED				PROP. FACILITY: RURAL UNDIVIDED				$3,700,000
NBI NUMBERS: 111140033502019								$3,700,000

PROJECT HAS ADVANCED TO A HIGHER AUTHORIZATION

DISTRICT HDQTRS	COUNTY	HWY NO	CONT-SECT-JOB	LENGTH MILES	SCHED DATE	LEVEL OF AUTHORITY	OTHER CATEGORIES TOLL CANDIDATE/ RAIL PROJECT	OTHER CATEGORY FUNDS OTHER PARTICIPATION CATEGORY 6 FUNDS EST CONST COST
LUFKIN	POLK	US 190	0213-03-085	0.100		C		
DESCRIPTION: REHABILITATE EXISTING BRIDGE								$0
LIMITS FROM: AT KICKAPOO CREEK				TO: .				$0
EXIST. FACILITY: RURAL UNDIVIDED				PROP. FACILITY: RURAL UNDIVIDED				$450,000
NBI NUMBERS: 111870021303096								$450,000
LUFKIN	POLK	FM 1988	1876-01-030	0.001		C		
DESCRIPTION: REPLACE BRIDGE AND APPROACHES								$0
LIMITS FROM: AT LONG KING CREEK				TO: .				$0
EXIST. FACILITY: RURAL UNDIVIDED				PROP. FACILITY: RURAL UNDIVIDED				$1,800,000
NBI NUMBERS: 111870187601003								$1,800,000
LUFKIN	POLK	FM 942	1877-02-013	0.010		C		
DESCRIPTION: .								$0
LIMITS FROM: AT MCMANUS CREEK				TO: .				$0
EXIST. FACILITY: RURAL UNDIVIDED				PROP. FACILITY: RURAL UNDIVIDED				$292,000
NBI NUMBERS: 111870187702004								$292,000
LUFKIN	POLK	FM 942	1877-02-015	0.100		C		
DESCRIPTION: BRIDGE REPLACEMENT								$0
LIMITS FROM: AT DRY CREEK				TO: .				$0
EXIST. FACILITY: RURAL UNDIVIDED				PROP. FACILITY: RURAL UNDIVIDED				$292,000
NBI NUMBERS: 111870187702001								$292,000
						LUFKIN TOTAL:		$0
						32 PROJECTS		$2,750,000
								$30,245,376
								$32,995,377

PROJECT HAS ADVANCED TO A HIGHER AUTHORIZATION

DISTRICT HDQTRS	COUNTY	HWY NO	CONT-SECT-JOB	LENGTH MILES	SCHED DATE	LEVEL OF AUTHORITY	OTHER CATEGORIES TOLL CANDIDATE/ RAIL PROJECT	OTHER CATEGORY FUNDS OTHER PARTICIPATION CATEGORY 6 FUNDS EST CONST COST
ODESSA	WARD	FM 1776	2262-01-013	0.102	2008	C		
DESCRIPTION: BRIDGE REPLACEMENT								$0
LIMITS FROM: JUNCTION OF PECOS CO LINE (PECOS RI				TO: .				$0
EXIST. FACILITY: RURAL UNDIVIDED				PROP. FACILITY: RURAL UNDIVIDED				$1,583,074
NBI NUMBERS: 062380226201001								$1,583,074
ODESSA	PECOS	US 285	0293-01-027	0.100		C		
DESCRIPTION: BRIDGE REPLACEMENT								$0
LIMITS FROM: AT COMANCHE CREEK				TO: .				$0
EXIST. FACILITY: RURAL UNDIVIDED				PROP. FACILITY: RURAL UNDIVIDED				$3,249,856
NBI NUMBERS: 061860029301013								$3,249,856
ODESSA	REEVES	FM 869	1183-02-913	0.085		C		
DESCRIPTION: BRIDGE REPLACEMENT								$0
LIMITS FROM: AT SALT DRAW (6.4 MILES SOUTH OF IH				TO: .				$0
EXIST. FACILITY: RURAL UNDIVIDED				PROP. FACILITY: RURAL UNDIVIDED				$687,500
NBI NUMBERS: 061950118302002								$687,500
						ODESSA TOTAL:		$0
						3 PROJECTS		$0
								$5,520,430
								$5,520,430

PROJECT HAS ADVANCED TO A HIGHER AUTHORIZATION

DISTRICT HDQTRS	COUNTY	HWY NO	CONT-SECT-JOB	LENGTH MILES	SCHED DATE	LEVEL OF AUTHORITY	OTHER CATEGORIES TOLL CANDIDATE/ RAIL PROJECT	OTHER CATEGORY FUNDS OTHER PARTICIPATION CATEGORY 6 FUNDS EST CONST COST
PARIS	DELTA	SH 19	0136-04-035	0.190	2007	C		
DESCRIPTION: REPL BR & APPR								$0
LIMITS FROM: @ NORTH SULPHUR RIVER				TO: .				$0
EXIST. FACILITY: RURAL DIVIDED				PROP. FACILITY: RURAL DIVIDED				$880,000
NBI NUMBERS: 010600013604079								$880,000
PARIS	DELTA	FM 2675	2003-03-005	0.100	2007	C		
DESCRIPTION: REPLACE BRIDGE AND APPROACHES								$0
LIMITS FROM: @ N. SULPHUR RIVER				TO: .				$0
EXIST. FACILITY: RURAL UNDIVIDED				PROP. FACILITY: RURAL UNDIVIDED				$792,000
NBI NUMBERS: 010600200303003								$792,000
PARIS	GRAYSON	SH 56	0045-03-039	0.100	2007	C		
DESCRIPTION: BRIDGE REHAB								$0
LIMITS FROM: AT FM 1417 UNDERPASS				TO: .				$0
EXIST. FACILITY: RURAL UNDIVIDED				PROP. FACILITY: RURAL UNDIVIDED				$4,050,000
NBI NUMBERS: 010920004503116								$4,050,000
PARIS	HUNT	FM 751	1017-04-019	0.100	2007	C		
DESCRIPTION: REPLACE BRIDGE AND APPROACHES								$0
LIMITS FROM: @ DUCK CREEK				TO: .				$0
EXIST. FACILITY: RURAL UNDIVIDED				PROP. FACILITY: RURAL UNDIVIDED				$700,000
NBI NUMBERS: 011170101704009								$700,000
PARIS	HUNT	FM 1532	1463-01-004	0.070	2007	C		
DESCRIPTION: REPLACE BRIDGE & APPROACHES								$0
LIMITS FROM: AT PECAN CREEK				TO: .				$0
EXIST. FACILITY: RURAL UNDIVIDED				PROP. FACILITY: RURAL UNDIVIDED				$251,000
NBI NUMBERS: 011170146301011								$251,000
PARIS	HUNT	SH 11	2139-04-018	0.200	2007	C		
DESCRIPTION: REPLACE BRIDGE AND APPROACHES								$0
LIMITS FROM: AT SH 224 UNDERPASS				TO: .				$0
EXIST. FACILITY: RURAL UNDIVIDED				PROP. FACILITY: RURAL UNDIVIDED				$700,000
NBI NUMBERS: 011170213904080								$700,000
PARIS	LAMAR	SH 19	0136-05-044	0.100	2007	C		
DESCRIPTION: BRIDGE REPLACEMENT								$0
LIMITS FROM: AT NORTH SULPHUR RIVER RELIEF				TO: .				$0
EXIST. FACILITY: RURAL DIVIDED				PROP. FACILITY: RURAL DIVIDED				$750,000
NBI NUMBERS: 011390013605078								$750,000
PARIS	LAMAR	LP 286	1690-01-900	0.240	2007	C		
DESCRIPTION: REPLACE EXISTING RAILROAD OVERPASS STRUCTURE								$0
LIMITS FROM: AT UP RAILROAD				TO: .				$0
EXIST. FACILITY: URBAN UNDIVIDED				PROP. FACILITY: URBAN UNDIVIDED				$1,700,000
NBI NUMBERS: 011390169001008								$1,700,000
PARIS	GRAYSON	US 69	0047-01-058	0.100	2008	C		
DESCRIPTION: CULVERT EXTENSION								$0
LIMITS FROM: AT DUCK CREEK				TO: .				$0
EXIST. FACILITY: RURAL DIVIDED				PROP. FACILITY: RURAL DIVIDED				$146,000
NBI NUMBERS: 010920004701007								$146,000
PARIS	GRAYSON	US 69	0047-02-092	0.305	2008	C		
DESCRIPTION: REHABILITATE BRIDGE AND RECONSTRUCT APPROACHES								$0
LIMITS FROM: AT MKT RR O/P				TO: .				$0
EXIST. FACILITY: RURAL UNDIVIDED				PROP. FACILITY: RURAL UNDIVIDED				$3,000,000
NBI NUMBERS: 010920004702076								$3,000,000
PARIS	GRAYSON	US 75	0047-03-054	0.110	2008	C		
DESCRIPTION: REPLACE OVERPASS AND APPROACHES								$0
LIMITS FROM: @ SL&SF RR				TO: ON THE EAST FRONTAGE ROAD				$0
EXIST. FACILITY: RURAL UNDIVIDED				PROP. FACILITY: RURAL UNDIVIDED				$580,800
NBI NUMBERS: 010920004703011								$580,800
PARIS	GRAYSON	FM 121	0729-02-018	0.100	2008	C		
DESCRIPTION: BRIDGE REPLACEMENT								$0
LIMITS FROM: @ EAST SISTER GROVE CREEK				TO: .				$0
EXIST. FACILITY: RURAL UNDIVIDED				PROP. FACILITY: RURAL UNDIVIDED				$317,500
NBI NUMBERS: 010920072902014								$317,500
PARIS	GRAYSON	FM 121	0729-02-019	0.100	2008	C		
DESCRIPTION: BRIDGE REPLACEMENT								$0
LIMITS FROM: @ WEST SISTER GROVE CREEK				TO: .				$0
EXIST. FACILITY: RURAL UNDIVIDED				PROP. FACILITY: RURAL UNDIVIDED				$317,500
NBI NUMBERS: 010920072902013								$317,500
PARIS	GRAYSON	FM 1417	2455-01-026	0.100	2008	C		
DESCRIPTION: BRIDGE REHAB								$0
LIMITS FROM: AT SL & SF RR				TO: .				$0
EXIST. FACILITY: RURAL UNDIVIDED				PROP. FACILITY: RURAL UNDIVIDED				$185,000
NBI NUMBERS: 010920245501004								$185,000

PROJECT HAS ADVANCED TO A HIGHER AUTHORIZATION

DISTRICT HDQTRS	COUNTY	HWY NO	CONT-SECT-JOB	LENGTH MILES	SCHED DATE	LEVEL OF AUTHORITY	OTHER CATEGORIES TOLL CANDIDATE/ RAIL PROJECT	OTHER CATEGORY FUNDS OTHER PARTICIPATION CATEGORY 6 FUNDS EST CONST COST
PARIS	RED RIVER	FM 194	0045-17-900	0.100	2008	C		
DESCRIPTION: REPLACE BRIDGE AND APPROACHES								$0
LIMITS FROM: @ TURKEY CREEK				TO: .				$0
EXIST. FACILITY: RURAL UNDIVIDED				PROP. FACILITY: RURAL UNDIVIDED				$75,000
NBI NUMBERS: 011940004517100								$75,000
PARIS	DELTA	SH 24	0136-03-055	0.121	2009	C		
DESCRIPTION: REPLACE BRIDGE AND APPROACHES								$0
LIMITS FROM: AT BARNETT CREEK				TO: .				$0
EXIST. FACILITY: RURAL UNDIVIDED				PROP. FACILITY: RURAL UNDIVIDED				$715,000
NBI NUMBERS: 010600013603057								$715,000
PARIS	GRAYSON	US 75	0047-02-121	0.092	2009	C		
DESCRIPTION: REPLACE BRIDGE AND APPROACHES								$0
LIMITS FROM: @ CENTER STREET (SOUTHBOUND)				TO: .				$0
EXIST. FACILITY: URBAN DIVIDED				PROP. FACILITY: URBAN UNDIVIDED				$993,300
NBI NUMBERS: 010920004702125								$993,300
PARIS	GRAYSON	US 75	0047-02-122	0.092	2009	C		
DESCRIPTION: REPLACE BRIDGE AND APPROACHES								$0
LIMITS FROM: @ CENTER STREET (NORTHBOUND)				TO: .				$0
EXIST. FACILITY: URBAN DIVIDED				PROP. FACILITY: URBAN UNDIVIDED				$993,300
NBI NUMBERS: 010920004702126								$993,300
PARIS	GRAYSON	US 75	0047-02-124	0.092	2009	C		
DESCRIPTION: REPLACE BRIDGE AND APPROACHES								$0
LIMITS FROM: @ WASHINGTON STREET (NORTHBOUND)				TO: .				$0
EXIST. FACILITY: URBAN DIVIDED				PROP. FACILITY: URBAN UNDIVIDED				$993,300
NBI NUMBERS: 010920004702148								$993,300
PARIS	GRAYSON	US 75	0047-02-125	0.100	2009	C		
DESCRIPTION: REPLACE BRIDGE AND APPROACHES								$0
LIMITS FROM: @ WASHINGTON STREET (SOUTHBOUND)				TO: .				$0
EXIST. FACILITY: URBAN DIVIDED				PROP. FACILITY: URBAN UNDIVIDED				$993,300
NBI NUMBERS: 010920004702147								$993,300
PARIS	LAMAR	US 271	0136-09-019	0.100	2009	C		
DESCRIPTION: BRIDGE REPLACEMENT								$0
LIMITS FROM: AT RED RIVER				TO: .				$0
EXIST. FACILITY: RURAL DIVIDED				PROP. FACILITY: RURAL DIVIDED				$2,500,000
NBI NUMBERS: 011390013607108								$2,500,000
PARIS	RED RIVER	SH 37	0189-01-007	0.515	2009	C		
DESCRIPTION: REPLACE BRIDGE AND APPROACHES								$0
LIMITS FROM: AT RED RIVER				TO: .				$0
EXIST. FACILITY: RURAL UNDIVIDED				PROP. FACILITY: RURAL UNDIVIDED				$7,500,000
NBI NUMBERS: 011940018901034								$7,500,000
PARIS	GRAYSON	US 75	0047-02-123	0.003	2010	C		
DESCRIPTION: REPLACE BRIDGE AND APPROACHES								$0
LIMITS FROM: @ LAMAR STREET (SOUTHBOUND)				TO: .				$0
EXIST. FACILITY: URBAN DIVIDED				PROP. FACILITY: URBAN UNDIVIDED				$993,300
NBI NUMBERS: 010920004702216								$993,300
PARIS	GRAYSON	US 75	0047-03-900	0.152	2010	C		
DESCRIPTION: BRIDGE REPLACEMENT								$0
LIMITS FROM: AT PARK ST (SB)				TO: .				$0
EXIST. FACILITY: URBAN DIVIDED				PROP. FACILITY: URBAN DIVIDED				$318,000
NBI NUMBERS: 010920004703127								$318,000
PARIS	GRAYSON	US 75	0047-03-901	0.152	2010	C		
DESCRIPTION: BRIDGE REPLACEMENT								$0
LIMITS FROM: AT PARK STREET (NB)				TO: .				$0
EXIST. FACILITY: URBAN DIVIDED				PROP. FACILITY: URBAN DIVIDED				$99,000
NBI NUMBERS: 010920004703128								$99,000
PARIS	GRAYSON	US 75	0047-03-903	0.152	2010	C		
DESCRIPTION: BRIDGE REPLACEMENT								$0
LIMITS FROM: AT POST OAK CREEK (SB)				TO: .				$0
EXIST. FACILITY: URBAN DIVIDED				PROP. FACILITY: URBAN DIVIDED				$357,480
NBI NUMBERS: 010920004703131								$357,480
PARIS	GRAYSON	US 75	0047-03-904	0.152	2010	C		
DESCRIPTION: BRIDGE REPLACEMENT								$0
LIMITS FROM: AT POST OAK CREEK (NB)				TO: .				$0
EXIST. FACILITY: URBAN DIVIDED				PROP. FACILITY: URBAN DIVIDED				$357,480
NBI NUMBERS: 010920004703132								$357,480
PARIS	GRAYSON	US 75	0047-03-905	0.152	2010	C		
DESCRIPTION: BRIDGE REPLACEMENT								$0
LIMITS FROM: NB OVER US 75 SB CONNECTION				TO: .				$0
EXIST. FACILITY: URBAN DIVIDED				PROP. FACILITY: URBAN DIVIDED				$398,000
NBI NUMBERS: 010920004703133								$398,000

PROJECT HAS ADVANCED TO A HIGHER AUTHORIZATION

DISTRICT HDQTRS	COUNTY	HWY NO	CONT-SECT-JOB	LENGTH MILES	SCHED DATE	LEVEL OF AUTHORITY	OTHER CATEGORIES TOLL CANDIDATE/ RAIL PROJECT	OTHER CATEGORY FUNDS OTHER PARTICIPATION CATEGORY 6 FUNDS EST CONST COST
PARIS	HOPKINS	FM 900	0680-04-007	0.200	2010	C		
DESCRIPTION: REPLACE BRIDGE & APPROACHES								$0
LIMITS FROM: AT WHITE OAK CREEK				TO: .				$0
EXIST. FACILITY: RURAL UNDIVIDED				PROP. FACILITY: RURAL UNDIVIDED				$1,500,000
NBI NUMBERS: 011130068004012								$1,500,000
PARIS	HOPKINS	FM 900	0680-04-011	0.200	2010	C		
DESCRIPTION: BRIDGE REPLACEMENT								$0
LIMITS FROM: AT WHITE OAK CREEK RELIEF				TO: .				$0
EXIST. FACILITY: RURAL UNDIVIDED				PROP. FACILITY: RURAL UNDIVIDED				$1,500,000
NBI NUMBERS: 011130068004011								$1,500,000
PARIS	HOPKINS	FM 900	0680-05-008	0.100	2010	C		
DESCRIPTION: REHABILITATE BRIDGE & APPROACHES								$0
LIMITS FROM: AT W GREENWOOD CREEK				TO: .				$0
EXIST. FACILITY: RURAL UNDIVIDED				PROP. FACILITY: RURAL UNDIVIDED				$200,000
NBI NUMBERS: 011130068005008								$200,000
PARIS	HOPKINS	FM 69	0766-01-022	0.200	2010	C		
DESCRIPTION: REPLACE BRIDGE & APPROACHES								$0
LIMITS FROM: AT CROSS TIMBER CREEK				TO: .				$0
EXIST. FACILITY: RURAL UNDIVIDED				PROP. FACILITY: RURAL UNDIVIDED				$565,000
NBI NUMBERS: 011130076601025								$565,000
PARIS	LAMAR	FM 194	0045-16-902	0.135	2010	C		
DESCRIPTION: REPLACE BRIDGE AND APPROACHES								$0
LIMITS FROM: @ CUTHAND CREEK				TO: .				$0
EXIST. FACILITY: RURAL UNDIVIDED				PROP. FACILITY: RURAL UNDIVIDED				$149,000
NBI NUMBERS: 011390004516096								$149,000
PARIS	FANNIN	SH 56	0045-05-043	0.100		C		
DESCRIPTION: BRIDGE REPLACEMENT								$0
LIMITS FROM: AT CANEY CREEK				TO: .				$0
EXIST. FACILITY: RURAL UNDIVIDED				PROP. FACILITY: RURAL UNDIVIDED				$550,000
NBI NUMBERS: 010750004505027								$550,000
PARIS	FANNIN	SH 56	0045-06-049	0.150		C		
DESCRIPTION: REPLACE BRIDGE AND APPROACHES								$0
LIMITS FROM: @ BIG BULLARD CREEK				TO: .				$0
EXIST. FACILITY: RURAL UNDIVIDED				PROP. FACILITY: RURAL UNDIVIDED				$480,000
NBI NUMBERS: 010750004506038								$480,000
						PARIS TOTAL:		$0
						35 PROJECTS		$0
								$36,600,260
								$36,600,260

PROJECT HAS ADVANCED TO A HIGHER AUTHORIZATION

DISTRICT HDQTRS	COUNTY	HWY NO	CONT-SECT-JOB	LENGTH MILES	SCHED DATE	LEVEL OF AUTHORITY	OTHER CATEGORIES TOLL CANDIDATE/ RAIL PROJECT	OTHER CATEGORY FUNDS OTHER PARTICIPATION CATEGORY 6 FUNDS EST CONST COST
PHARR	CAMERON	FM 511	0684-02-014	0.070	2007	C		
DESCRIPTION: REPLACE BRIDGE AND APPROACHES								$0
LIMITS FROM: .4 MI S OF SH 4 STR#				TO: OVER DRAINAGE DITCH				$0
EXIST. FACILITY: URBAN UNDIVIDED				PROP. FACILITY: URBAN UNDIVIDED				$425,000
NBI NUMBERS: 210310068402007								$425,000
PHARR	CAMERON	FM 800	1136-02-040	0.350	2007	C		
DESCRIPTION: REPLACE BRIDGE AND FIX APPROACHES								$0
LIMITS FROM: FM 800 AT ARROYO COLORADO				TO: STR#1136-02-001 1.33 MI N OF FM3067				$0
EXIST. FACILITY: RURAL UNDIVIDED				PROP. FACILITY: RURAL UNDIVIDED				$725,000
NBI NUMBERS: 210310113602001								$725,000
PHARR	HIDALGO	FM 2557	1429-01-029	0.050	2007	C		
DESCRIPTION: REPLACE BRIDGE AND FIX APPROACHES								$0
LIMITS FROM: FM 2557 @ MAIN FLOODWAY				TO: STR#1429-01-002 2.5 MI S OF BUS 83				$0
EXIST. FACILITY: RURAL UNDIVIDED				PROP. FACILITY: RURAL UNDIVIDED				$625,000
NBI NUMBERS: 211090142901002								$625,000
PHARR	STARR	FM 650	0038-10-006	0.286	2007	C	(11)	
DESCRIPTION: REPLACE BRIDGE AND APPROACHES								$635,525
LIMITS FROM: AT DRAW, APPROX 0.5 MI W OF US 83				TO: .				$0
EXIST. FACILITY: RURAL UNDIVIDED				PROP. FACILITY: RURAL UNDIVIDED				$239,475
NBI NUMBERS: 212140003810053								$875,001
PHARR	WILLACY	FM 490	1430-01-014	0.100	2008	C		
DESCRIPTION: REPLACE BRIDGE AND APPROACHES (FS SLAB PROGRAM)								$0
LIMITS FROM: OVER DELTA LAKE DRAIN (STR # 002)				TO: @ .7 MI E OF FM 1015				$0
EXIST. FACILITY: RURAL UNDIVIDED				PROP. FACILITY: RURAL UNDIVIDED				$475,000
NBI NUMBERS: 212450143001002								$475,000
PHARR	WILLACY	FM 490	1430-01-015	0.100	2008	C		
DESCRIPTION: REPLACE BRIDGE AND APPROACHES (FS SLAB PROGRAM)								$0
LIMITS FROM: OVER WILLACY MAIN CANAL (STR # 3)				TO: @ .74 MI E OF FM 1015				$0
EXIST. FACILITY: RURAL UNDIVIDED				PROP. FACILITY: RURAL UNDIVIDED				$425,000
NBI NUMBERS: 212450143001003								$425,000
PHARR	ZAPATA	US 83	0038-04-054	0.407	2009	C		
DESCRIPTION: REPLACE SB BRIDGE, WIDEN NB BRIDGE, AND RECONSTRUCT APPROACHED								$0
LIMITS FROM: US 83 (NB) & (SB)				TO: ARROYO VALENO				$0
EXIST. FACILITY: RURAL UNDIVIDED				PROP. FACILITY: RURAL UNDIVIDED				$12,000,000
NBI NUMBERS: 212530003804059, 212530003804081								$12,000,000
PHARR	STARR	FM 2098	1942-01-900	0.700	2010	C		
DESCRIPTION: REPLACE BRIDGE AND REPAIR APPROACHES								$0
LIMITS FROM: STR#1942-01-004 @DRAW 1.3 MI NW OF				TO: US 83				$0
EXIST. FACILITY: RURAL UNDIVIDED				PROP. FACILITY: RURAL UNDIVIDED				$325,000
NBI NUMBERS: 212140194201004								$325,000
						PHARR TOTAL:		$635,525
						8 PROJECTS		$0
								$15,239,475
								$15,875,001

PROJECT HAS ADVANCED TO A HIGHER AUTHORIZATION

DISTRICT HDQTRS	COUNTY	HWY NO	CONT-SECT-JOB	LENGTH MILES	SCHED DATE	LEVEL OF AUTHORITY	OTHER CATEGORIES TOLL CANDIDATE/ RAIL PROJECT	OTHER CATEGORY FUNDS OTHER PARTICIPATION CATEGORY 6 FUNDS EST CONST COST
SAN ANGELO	RUNNELS	FM 2887	0034-06-004	0.300	2007	C		
DESCRIPTION: REHABILITATE BRIDGE AND APPROACHES								$0
LIMITS FROM: AT TURKEY CREEK				TO: .				$0
EXIST. FACILITY: RURAL UNDIVIDED				PROP. FACILITY: RURAL UNDIVIDED				$443,150
NBI NUMBERS: 072000003406020								$443,150
SAN ANGELO	RUNNELS	FM 2887	0034-06-005	0.300	2007	C		
DESCRIPTION: REHABILITATE BRIDGE AND APPROACHES								$0
LIMITS FROM: AT FLAG BRANCH CREEK				TO: .				$0
EXIST. FACILITY: RURAL UNDIVIDED				PROP. FACILITY: RURAL UNDIVIDED				$443,150
NBI NUMBERS: 072000003406021								$443,150
SAN ANGELO	RUNNELS	FM 2887	0034-06-007	0.300	2007	C		
DESCRIPTION: REHABILITATE BRIDGE AND APPROACHES								$0
LIMITS FROM: AT RATTLESNAKE CREEK				TO: .				$0
EXIST. FACILITY: RURAL UNDIVIDED				PROP. FACILITY: RURAL UNDIVIDED				$228,040
NBI NUMBERS: 072000003406022								$228,040
SAN ANGELO	RUNNELS	FM 2647	2699-01-007	0.001	2009	C		
DESCRIPTION: WIDEN AND REHABILITATE BRIDGE								$0
LIMITS FROM: AT MUD CREEK				TO: .				$0
EXIST. FACILITY: RURAL UNDIVIDED				PROP. FACILITY: RURAL UNDIVIDED				$750,000
NBI NUMBERS: 072000269901003								$750,000
SAN ANGELO	TOM GREEN	US 67	0158-02-060	0.148	2009	C		
DESCRIPTION: WIDEN AND REHABILITATE BRIDGES								$0
LIMITS FROM: AT RED CREEK				TO: .				$0
EXIST. FACILITY: RURAL DIVIDED				PROP. FACILITY: RURAL DIVIDED				$2,200,000
NBI NUMBERS: 072260015802028, 072260015802027								$2,200,000
SAN ANGELO	TOM GREEN	US 67	0158-02-062	0.151		C		
DESCRIPTION: WIDEN AND REHABILITATE BRIDGES								$0
LIMITS FROM: AT US 277				TO: .				$0
EXIST. FACILITY: RURAL DIVIDED				PROP. FACILITY: RURAL DIVIDED				$859,190
NBI NUMBERS: 072260015802073, 072260015802072								$859,190
						SAN ANGELO TOTAL:		$0
						6 PROJECTS		$0
								$4,923,530
								$4,923,530

PROJECT HAS ADVANCED TO A HIGHER AUTHORIZATION

DISTRICT HDQTRS	COUNTY	HWY NO	CONT-SECT-JOB	LENGTH MILES	SCHED DATE	LEVEL OF AUTHORITY	OTHER CATEGORIES TOLL CANDIDATE/ RAIL PROJECT	OTHER CATEGORY FUNDS OTHER PARTICIPATION CATEGORY 6 FUNDS EST CONST COST
SAN ANTONIO	BEXAR	IH 35	0017-10-905	0.001	2007	C		
DESCRIPTION: REHAB BRIDGE & APPROACHES								$0
LIMITS FROM: SB ML AT ABAND SPRR & FR				TO: .				$0
EXIST. FACILITY: URBAN FREEWAY				PROP. FACILITY: URBAN FREEWAY				$540,000
NBI NUMBERS: 150150001710162								$540,000
SAN ANTONIO	BEXAR	IH 35	0017-10-910	0.001	2007	C		
DESCRIPTION: REHABILITATE BRIDGE & APPROACHES								$0
LIMITS FROM: IH 35 NB CONN E AT IH 35 NB FR & SP				TO: .				$0
EXIST. FACILITY: URBAN DIVIDED				PROP. FACILITY: URBAN DIVIDED				$760,000
NBI NUMBERS: 150150001710319								$760,000
SAN ANTONIO	BEXAR	IH 10	0025-02-908	0.001	2007	C		
DESCRIPTION: REHAB BRIDGE & APPROACHES								$0
LIMITS FROM: AT IH 410 SB FR (E OF SA)				TO: .				$0
EXIST. FACILITY: URBAN FREEWAY				PROP. FACILITY: URBAN FREEWAY				$450,000
NBI NUMBERS: 150150002502215								$450,000
SAN ANTONIO	BEXAR	LP 345	0072-09-960	0.001	2007	C		
DESCRIPTION: REHABILITATE BRIDGE & APPROACHES								$0
LIMITS FROM: LP 345 AT MARTINEZ CREEK				TO: .				$0
EXIST. FACILITY: URBAN DIVIDED				PROP. FACILITY: URBAN DIVIDED				$320,000
NBI NUMBERS: 150150007209184								$320,000
SAN ANTONIO	BEXAR	IH 10	0072-12-910	0.001	2007	C		
DESCRIPTION: REHABILITATE BRIDGE & APPROACHES								$0
LIMITS FROM: IH 10 WB AT W POPLAR ST				TO: .				$0
EXIST. FACILITY: URBAN DIVIDED				PROP. FACILITY: URBAN DIVIDED				$1,200,000
NBI NUMBERS: 150150007212042								$1,200,000
SAN ANTONIO	BEXAR	IH 10	0072-12-960	0.001	2007	C		
DESCRIPTION: REHABILITATE BRIDGE & APPROACHES								$0
LIMITS FROM: IH 10 AT SP 421 (CULEBRA RD)				TO: .				$0
EXIST. FACILITY: URBAN FREEWAY				PROP. FACILITY: URBAN FREEWAY				$320,000
NBI NUMBERS: 150150007212185								$320,000
SAN ANTONIO	BEXAR	IH 10	0072-12-961	0.001	2007	C		
DESCRIPTION: REHABILITATE BRIDGE AND APPROACHES								$0
LIMITS FROM: AT FREDERICKSBURG RD				TO: .				$0
EXIST. FACILITY: URBAN FREEWAY				PROP. FACILITY: URBAN FREEWAY				$320,000
NBI NUMBERS: 150150007212035								$320,000
SAN ANTONIO	BEXAR	US 87	0143-01-049	0.200	2007	C		
DESCRIPTION: REHABILITATE BRIDGE AND APPROACHES								$0
LIMITS FROM: AT SALADO CREEK				TO: .				$0
EXIST. FACILITY: URBAN UNDIVIDED				PROP. FACILITY: URBAN DIVIDED				$1,500,000
NBI NUMBERS: 150150014301056								$1,500,000
SAN ANTONIO	BEXAR	IH 410	0521-04-913	0.001	2007	C		
DESCRIPTION: REHABILITATING BRIDGE & APPROACHES								$0
LIMITS FROM: IH 410 AT SPUR 537 (SAN PEDRO)				TO: .				$0
EXIST. FACILITY: URBAN FREEWAY				PROP. FACILITY: URBAN FREEWAY				$320,000
NBI NUMBERS: 150150052104225								$320,000
SAN ANTONIO	COMAL	BI 35-H	0016-11-960	0.001	2007	C		
DESCRIPTION: REHABILITATE BRIDGE AND APPROACHES								$0
LIMITS FROM: AT GUADALUPE RIVER				TO: .				$0
EXIST. FACILITY: URBAN UNDIVIDED				PROP. FACILITY: URBAN UNDIVIDED				$1,100,000
NBI NUMBERS: 150460001611016								$1,100,000
SAN ANTONIO	KERR	FM 394	0142-08-004	0.001	2007	C		
DESCRIPTION: REHAB BRIDGES & APPROACHES								$0
LIMITS FROM: AT GUADALUPE RIVER				TO: .				$0
EXIST. FACILITY: URBAN UNDIVIDED				PROP. FACILITY: URBAN UNDIVIDED				$320,000
NBI NUMBERS: 151330014208130								$320,000
SAN ANTONIO	KERR	SH 39	0193-01-026	0.100	2007	C		
DESCRIPTION: REHABILITATE BRIDGE AND APPROACHES								$0
LIMITS FROM: AT S FORK OF GUADALUPE RIVER, 7.00				TO: OF FM 187				$0
EXIST. FACILITY: RURAL UNDIVIDED				PROP. FACILITY: RURAL UNDIVIDED				$380,000
NBI NUMBERS: 151330019301005								$380,000
SAN ANTONIO	KERR	SH 39	0193-01-027	0.100	2007	C		
DESCRIPTION: REHABILITATE BRIDGE AND APPROACHES								$0
LIMITS FROM: AT S FORK OF GUADALUPE RIVER, 8.00				TO: OF FM 187				$0
EXIST. FACILITY: RURAL UNDIVIDED				PROP. FACILITY: RURAL UNDIVIDED				$320,000
NBI NUMBERS: 151330019301006								$320,000
SAN ANTONIO	KERR	SH 39	0193-01-960	0.001	2007	C		
DESCRIPTION: REHABILITATE BRIDGE AND APPROACHES								$0
LIMITS FROM: A S FORK OF GUADALUPE RIVER				TO: .				$0
EXIST. FACILITY: RURAL UNDIVIDED				PROP. FACILITY: RURAL UNDIVIDED				$320,000
NBI NUMBERS: 151330019301007								$320,000

DISTRICT HDQTRS	COUNTY	HWY NO	CONT-SECT-JOB	LENGTH MILES	SCHED DATE	LEVEL OF AUTHORITY	OTHER CATEGORIES TOLL CANDIDATE/ RAIL PROJECT	OTHER CATEGORY FUNDS OTHER PARTICIPATION CATEGORY 6 FUNDS EST CONST COST
SAN ANTONIO	KERR	SH 39	0193-02-900	0.001	2007	C		
DESCRIPTION: REHABILITATE BRIDGE & APPROACHES								$0
LIMITS FROM: AT S FORK OF GUADALUPE RIVER				TO: .				$0
EXIST. FACILITY: RURAL UNDIVIDED				PROP. FACILITY: RURAL UNDIVIDED				$320,000
NBI NUMBERS: 151330019302008								$320,000
SAN ANTONIO	KERR	SH 39	0193-02-960	0.001	2007	C		
DESCRIPTION: REHABILITATE BRIDGE & APPROACHES								$0
LIMITS FROM: SH 39 AT SOUTH FORK GUADALUPE RIVER				TO: (RAMP-ROADSIDE PARK)				$0
EXIST. FACILITY: RURAL UNDIVIDED				PROP. FACILITY: RURAL UNDIVIDED				$320,000
NBI NUMBERS: 151330019302013								$320,000
SAN ANTONIO	KERR	FM 1340	0829-04-021	0.100	2007	C		
DESCRIPTION: REPLACING BRIDGE AND APPROACHES								$0
LIMITS FROM: AT N FORK OF GUADALUPE RIVER				TO: .				$0
EXIST. FACILITY: RURAL UNDIVIDED				PROP. FACILITY: RURAL UNDIVIDED				$1,200,000
NBI NUMBERS: 151330082904005								$1,200,000
SAN ANTONIO	KERR	FM 1340	0829-04-960	0.001	2007	C		
DESCRIPTION: REHABILITATE BRIDGE AND APPROACHES								$0
LIMITS FROM: AT N FORK OF GUADALUPE RIVER				TO: .				$0
EXIST. FACILITY: RURAL UNDIVIDED				PROP. FACILITY: RURAL UNDIVIDED				$320,000
NBI NUMBERS: 151330082904001								$320,000
SAN ANTONIO	KERR	RM 783	1135-02-021	0.001	2007	C		
DESCRIPTION: REHABILITATE BRIDGE & APPROACHES								$0
LIMITS FROM: AT TOWN CREEK				TO: .				$0
EXIST. FACILITY: RURAL UNDIVIDED				PROP. FACILITY: RURAL UNDIVIDED				$320,000
NBI NUMBERS: 151330113502002								$320,000
SAN ANTONIO	WILSON	FM 541	0366-09-960	0.001	2007	C		
DESCRIPTION: REHABILITATE BRIDGE AND APPROACHES								$0
LIMITS FROM: AT MARCELINAS CREEK				TO: .				$0
EXIST. FACILITY: RURAL UNDIVIDED				PROP. FACILITY: RURAL UNDIVIDED				$2,000,000
NBI NUMBERS: 152470036609054								$2,000,000
SAN ANTONIO	BEXAR	IH 10	0025-02-141	0.136	2008	C		
DESCRIPTION: REPAIR AND WIDEN UNDERPASSES AND APPROACHES								$0
LIMITS FROM: UNDERPASSES OF NB & SB IH 410, E OF				TO: SAN ANTONIO				$0
EXIST. FACILITY: URBAN FREEWAY				PROP. FACILITY: URBAN FREEWAY				$930,000
NBI NUMBERS: 150150002502116, 150150002502214								$930,000
SAN ANTONIO	BEXAR	US 281	0073-02-052	0.378	2008	C		
DESCRIPTION: REPAIR AND WIDEN BRIDGE AND APPROACHES								$0
LIMITS FROM: AT MEDINA RIVER (SB)				TO: .				$0
EXIST. FACILITY: RURAL DIVIDED				PROP. FACILITY: RURAL DIVIDED				$1,154,669
NBI NUMBERS: 150150007302004								$1,154,669
SAN ANTONIO	BEXAR	US 281	0073-02-059	0.300	2008	C		
DESCRIPTION: REHABILITATE BRIDGE AND APPROACHES								$0
LIMITS FROM: AT MEDINA RIVER (NBL)				TO: .				$0
EXIST. FACILITY: RURAL DIVIDED				PROP. FACILITY: RURAL DIVIDED				$981,000
NBI NUMBERS: 150150007302027								$981,000
SAN ANTONIO	BEXAR	US 281	0073-08-904	0.001	2008	C		
DESCRIPTION: REHAB BRIDGE & APPROACHES								$0
LIMITS FROM: AT ALPINE DR				TO: .				$0
EXIST. FACILITY: URBAN FREEWAY				PROP. FACILITY: URBAN FREEWAY				$980,000
NBI NUMBERS: 150150007308118								$980,000
SAN ANTONIO	BEXAR	SH 16	0613-01-049	0.001	2008	C		
DESCRIPTION: REPLACE BRIDGE AND APPROACHES								$0
LIMITS FROM: NORTHBOUND MAINLANES AT				TO: LEON CREEK				$0
EXIST. FACILITY: RURAL DIVIDED				PROP. FACILITY: RURAL DIVIDED				$320,000
NBI NUMBERS: 150150061301008								$320,000
SAN ANTONIO	BEXAR	SH 16	0613-01-960	0.001	2008	C		
DESCRIPTION: REHABILITATE BRIDGE AND APPROACHES								$0
LIMITS FROM: SOUTHBOUND MAINLANES AT LEON CREEK				TO: .				$0
EXIST. FACILITY: RURAL DIVIDED				PROP. FACILITY: RURAL DIVIDED				$320,000
NBI NUMBERS: 150150061301013								$320,000
SAN ANTONIO	COMAL	SH 46	0215-02-901	0.001	2008	C		
DESCRIPTION: REHAB BRIDGE & APPROACHES								$0
LIMITS FROM: AT BS 46C (OLD LP 453)				TO: .				$0
EXIST. FACILITY: URBAN UNDIVIDED				PROP. FACILITY: URBAN UNDIVIDED				$320,000
NBI NUMBERS: 150460021502011								$320,000
SAN ANTONIO	COMAL	FM 311	1541-01-011	0.300	2008	C		
DESCRIPTION: REPLACING BRIDGE AND APPROACHES								$0
LIMITS FROM: AT MILLER CREEK, 2.67 MI E OF US 28				TO: .				$0
EXIST. FACILITY: RURAL UNDIVIDED				PROP. FACILITY: RURAL UNDIVIDED				$1,613,800
NBI NUMBERS: 150460154101003								$1,613,800

PROJECT HAS ADVANCED TO A HIGHER AUTHORIZATION

DISTRICT HDQTRS	COUNTY	HWY NO	CONT-SECT-JOB	LENGTH MILES	SCHED DATE	LEVEL OF AUTHORITY	OTHER CATEGORIES TOLL CANDIDATE/ RAIL PROJECT	OTHER CATEGORY FUNDS OTHER PARTICIPATION CATEGORY 6 FUNDS EST CONST COST
SAN ANTONIO	KENDALL	US 87	0072-14-960	0.001	2008	C		
DESCRIPTION: REHABILITATE BRIDGE AND APPROACHES								$0
LIMITS FROM: AT CIBOLO CREEK				TO: .				$0
EXIST. FACILITY: URBAN UNDIVIDED				PROP. FACILITY: URBAN UNDIVIDED				$320,000
NBI NUMBERS: 151310007214021								$320,000
SAN ANTONIO	BEXAR	IH 35	0017-09-901	0.001	2009	C		
DESCRIPTION: REHABILITATE BRIDGE & APPROACHES								$0
LIMITS FROM: IH 35 SB FR AT CONCEPCION CREEK				TO: .				$0
EXIST. FACILITY: URBAN DIVIDED				PROP. FACILITY: URBAN DIVIDED				$320,000
NBI NUMBERS: 150150001709123								$320,000
SAN ANTONIO	BEXAR	IH 35	0017-10-965	0.001	2009	C		
DESCRIPTION: REHABILITATE BRIDGE AND APPROACHES								$0
LIMITS FROM: AT NOGALITOS STREET OVERPASS				TO: .				$0
EXIST. FACILITY: URBAN FREEWAY				PROP. FACILITY: URBAN FREEWAY				$320,000
NBI NUMBERS: 150150001710336								$320,000
SAN ANTONIO	BEXAR	US 90	0024-08-961	0.001	2009	C		
DESCRIPTION: REHABILITATE BRIDGE AND APPROACHES								$0
LIMITS FROM: WESTBOUND FRONTAGE RD AT SH 151 NB				TO: .				$0
EXIST. FACILITY: URBAN FREEWAY				PROP. FACILITY: URBAN FREEWAY				$320,000
NBI NUMBERS: 150150002408170								$320,000
SAN ANTONIO	BEXAR	IH 10	0025-02-902	0.001	2009	C		
DESCRIPTION: REHAB BRIDGE & APPROACHES								$0
LIMITS FROM: AT IH 10 SFR AT SALITRILLO CREEK				TO: .				$0
EXIST. FACILITY: URBAN FREEWAY				PROP. FACILITY: URBAN FREEWAY				$320,000
NBI NUMBERS: 150150002502111								$320,000
SAN ANTONIO	BEXAR	IH 10	0072-12-907	0.001	2009	C		
DESCRIPTION: REHAB BRIDGE & APPROACHES								$0
LIMITS FROM: SAN PEDRO CREEK/VIC IN SAN SABA ST				TO: .				$0
EXIST. FACILITY: URBAN UNDIVIDED				PROP. FACILITY: URBAN UNDIVIDED				$320,000
NBI NUMBERS: 150150007212046								$320,000
SAN ANTONIO	BEXAR	US 181	0100-02-960	0.001	2009	C		
DESCRIPTION: REHABILITATE BRIDGE AND APPROACHES								$0
LIMITS FROM: AT CALAVERAS CREEK (EB)				TO: .				$0
EXIST. FACILITY: RURAL DIVIDED				PROP. FACILITY: RURAL DIVIDED				$320,000
NBI NUMBERS: 150150010002083								$320,000
SAN ANTONIO	BEXAR	IH 410	0521-04-267	0.062	2009	C		
DESCRIPTION: REHAB BRIDGE & APPROACHES								$0
LIMITS FROM: SB FR AT LEON CREEK				TO: .				$0
EXIST. FACILITY: URBAN FREEWAY				PROP. FACILITY: URBAN FREEWAY				$1,200,000
NBI NUMBERS: 150150052104250								$1,200,000
SAN ANTONIO	BEXAR	IH 410	0521-04-268	0.001	2009	C		
DESCRIPTION: REHABILITATE BRIDGES & APPROACHES								$0
LIMITS FROM: IH 410 NB FRONTAGE RD AT LEON CREEK				TO: .				$0
EXIST. FACILITY: URBAN FREEWAY				PROP. FACILITY: URBAN FREEWAY				$620,000
NBI NUMBERS: 150150052104251								$620,000
SAN ANTONIO	BEXAR	IH 410	0521-04-960	0.001	2009	C		
DESCRIPTION: REHABILITATE BRIDGE & APPROACHES								$0
LIMITS FROM: IH 410 SB FRONTAGE RD AT SLICK RANC				TO: .				$0
EXIST. FACILITY: URBAN FREEWAY				PROP. FACILITY: URBAN FREEWAY				$320,000
NBI NUMBERS: 150150052104244								$320,000
SAN ANTONIO	BEXAR	IH 410	0521-04-964	0.001	2009	C		
DESCRIPTION: REHABILITATE BRIDGE AND APRROACHES								$0
LIMITS FROM: AT SLICK RANCH CREEK (NB FRONT RD)				TO: .				$0
EXIST. FACILITY: URBAN FREEWAY				PROP. FACILITY: URBAN FREEWAY				$320,000
NBI NUMBERS: 150150052104245								$320,000
SAN ANTONIO	UVALDE	SH 127	0369-01-033	0.738	2009	C		
DESCRIPTION: REHABILITATE BRIDGE AND APPROACHES								$0
LIMITS FROM: .37 MI N OF FRIO RIVER				TO: .37 MI S OF FRIO RIVER				$0
EXIST. FACILITY: RURAL UNDIVIDED				PROP. FACILITY: RURAL UNDIVIDED				$3,500,000
NBI NUMBERS: 152320036901001								$3,500,000
SAN ANTONIO	BEXAR	IH 35	0017-02-059	0.001	2010	C		
DESCRIPTION: REPLACE BRIDGE & APPROACHES								$0
LIMITS FROM: SB COLLECTOR RD AT IH 410				TO: (SW OF SAN ANTONIO)				$0
EXIST. FACILITY: URBAN FREEWAY				PROP. FACILITY: URBAN FREEWAY				$780,000
NBI NUMBERS: 150150001702304								$780,000
SAN ANTONIO	BEXAR	IH 35	0017-02-061	0.001	2010	C		
DESCRIPTION: REPLACE BRIDGE & APPROACHES								$0
LIMITS FROM: NB COLLECTOR RD AT IH 410				TO: (SW OF SAN ANTONIO)				$0
EXIST. FACILITY: URBAN FREEWAY				PROP. FACILITY: URBAN FREEWAY				$450,000
NBI NUMBERS: 150150001702307								$450,000

DISTRICT HDQTRS	COUNTY	HWY NO	CONT-SECT-JOB	LENGTH MILES	SCHED DATE	LEVEL OF AUTHORITY	OTHER CATEGORIES TOLL CANDIDATE/ RAIL PROJECT	OTHER CATEGORY FUNDS OTHER PARTICIPATION CATEGORY 6 FUNDS EST CONST COST
SAN ANTONIO	ATASCOSA	FM 1549	1431-01-901	0.001		C		
DESCRIPTION: REHAB BRIDGES & APPROACHES								$0
LIMITS FROM: AT ELM CREEK				TO: .				$0
EXIST. FACILITY: RURAL UNDIVIDED				PROP. FACILITY: RURAL UNDIVIDED				$100,000
NBI NUMBERS: 150070143101003								$100,000
SAN ANTONIO	BANDERA	RM 187	0678-02-901	0.001		C		
DESCRIPTION: REHAB BRIDGE & APPROACHES								$0
LIMITS FROM: AT SABINAL RIVER				TO: .				$0
EXIST. FACILITY: RURAL UNDIVIDED				PROP. FACILITY: RURAL UNDIVIDED				$100,000
NBI NUMBERS: 150100067802004								$100,000
SAN ANTONIO	BEXAR	LP 368	0016-08-901	0.001		C		
DESCRIPTION: REHABILITATING BRIDGE & APPROACHES								$0
LIMITS FROM: ON LP 368 (AUSTIN HWY)				TO: AT HARRY WURZBACH ROAD				$0
EXIST. FACILITY: URBAN UNDIVIDED				PROP. FACILITY: URBAN UNDIVIDED				$487,500
NBI NUMBERS: 150150001608043								$487,500
SAN ANTONIO	BEXAR	IH 35	0017-10-901	0.001		C		
DESCRIPTION: REHABILITATE BRIDGE & APPROACHES								$0
LIMITS FROM: IH 35 SB AT MKT RR				TO: .				$0
EXIST. FACILITY: URBAN DIVIDED				PROP. FACILITY: URBAN DIVIDED				$320,000
NBI NUMBERS: 150150001710157								$320,000
SAN ANTONIO	BEXAR	IH 35	0017-10-906	0.001		C		
DESCRIPTION: REHAB BRIDGE & APPROACHES								$0
LIMITS FROM: AT CAMDEN ST				TO: .				$0
EXIST. FACILITY: URBAN FREEWAY				PROP. FACILITY: URBAN FREEWAY				$265,000
NBI NUMBERS: 150150001710087								$265,000
SAN ANTONIO	BEXAR	IH 35	0017-10-907	0.001		C		
DESCRIPTION: REHAB, BRIDGE & APPROACHES								$0
LIMITS FROM: AT ALAMO ST				TO: .				$0
EXIST. FACILITY: URBAN FREEWAY				PROP. FACILITY: URBAN FREEWAY				$250,000
NBI NUMBERS: 150150001710080								$250,000
SAN ANTONIO	BEXAR	IH 35	0017-10-908	0.001		C		
DESCRIPTION: REHAB BRIDGES & APPROACHES								$0
LIMITS FROM: AT IH 410 CONN-F (BENZ-ENGLEMAN)				TO: .				$0
EXIST. FACILITY: URBAN FREEWAY				PROP. FACILITY: URBAN FREEWAY				$460,000
NBI NUMBERS: 150150001710320								$460,000
SAN ANTONIO	BEXAR	IH 35	0017-10-911	0.001		C		
DESCRIPTION: REHABILITATE BRIDGE & APPROACHES								$0
LIMITS FROM: IH 35 NB				TO: AT MKT RR				$0
EXIST. FACILITY: URBAN DIVIDED				PROP. FACILITY: URBAN DIVIDED				$980,000
NBI NUMBERS: 150150001710156								$980,000
SAN ANTONIO	BEXAR	IH 10	0025-02-901	0.001		C		
DESCRIPTION: REHABILITATING BRIDGE & APPROACHES								$0
LIMITS FROM: AT IH 410 ON NBFR				TO: .				$0
EXIST. FACILITY: URBAN DIVIDED				PROP. FACILITY: URBAN DIVIDED				$377,500
NBI NUMBERS: 150150002502194								$377,500
SAN ANTONIO	BEXAR	IH 10	0025-02-905	0.001		C		
DESCRIPTION: REHAB BRIDGES & APPROACHES								$0
LIMITS FROM: NFR AT SALITRILLO CREEK				TO: .				$0
EXIST. FACILITY: RURAL FREEWAY				PROP. FACILITY: RURAL FREEWAY				$280,000
NBI NUMBERS: 150150002502108								$280,000
SAN ANTONIO	BEXAR	IH 10	0025-02-906	0.001		C		
DESCRIPTION: REHAB BRIDGES & APPROACHES								$0
LIMITS FROM: AT CONN B-3 (BURBANK)				TO: .				$0
EXIST. FACILITY: URBAN FREEWAY				PROP. FACILITY: URBAN FREEWAY				$675,000
NBI NUMBERS: 150150002502145								$675,000
SAN ANTONIO	BEXAR	IH 10	0025-02-907	0.001		C		
DESCRIPTION: REHAB BRIDGE & APPROACHES								$0
LIMITS FROM: AT CONN B-2 (BURBANK)				TO: .				$0
EXIST. FACILITY: URBAN FREEWAY				PROP. FACILITY: URBAN FREEWAY				$760,000
NBI NUMBERS: 150150002502146								$760,000
SAN ANTONIO	BEXAR	IH 10	0025-02-960	0.001		C		
DESCRIPTION: REHABILITATE BRIDGE AND APPROACHES								$0
LIMITS FROM: IH 10 WB CONNECTION AT S PRESA ST				TO: .				$0
EXIST. FACILITY: URBAN UNDIVIDED				PROP. FACILITY: URBAN UNDIVIDED				$211,250
NBI NUMBERS: 150150002502164								$211,250
SAN ANTONIO	BEXAR	IH 10	0025-02-961	0.001		C		
DESCRIPTION: REPLACE BRIDGE & APPROACHES								$0
LIMITS FROM: IH 10 NB FRONTAGE RD AT CIBOLO CREE				TO: .				$0
EXIST. FACILITY: RURAL DIVIDED				PROP. FACILITY: RURAL DIVIDED				$330,000
NBI NUMBERS: 150150002502011								$330,000

DISTRICT HDQTRS	COUNTY	HWY NO	CONT-SECT-JOB	LENGTH MILES	SCHED DATE	LEVEL OF AUTHORITY	OTHER CATEGORIES TOLL CANDIDATE/ RAIL PROJECT	OTHER CATEGORY FUNDS OTHER PARTICIPATION CATEGORY 6 FUNDS EST CONST COST
SAN ANTONIO	BEXAR	IH 10	0072-08-904	0.001		C		
DESCRIPTION: REHAB BRIDGE & APPROACHES								$0
LIMITS FROM: EB FR AT LEON CREEK				TO: .				$0
EXIST. FACILITY: URBAN FREEWAY				PROP. FACILITY: URBAN FREEWAY				$465,000
NBI NUMBERS: 150150007208253								$465,000
SAN ANTONIO	BEXAR	IH 10	0072-12-902	0.001		C		
DESCRIPTION: REHAB BRIDGE AND APPROACHES								$0
LIMITS FROM: AT WOODLAWN AVE				TO: .				$0
EXIST. FACILITY: URBAN FREEWAY				PROP. FACILITY: URBAN FREEWAY				$345,000
NBI NUMBERS: 150150007212036								$345,000
SAN ANTONIO	BEXAR	IH 10	0072-12-908	0.001		C		
DESCRIPTION: REHAB BRIDGE & APPROACHES								$0
LIMITS FROM: AT COLORADO ST				TO: .				$0
EXIST. FACILITY: URBAN FREEWAY				PROP. FACILITY: URBAN FREEWAY				$207,500
NBI NUMBERS: 150150007212039								$207,500
SAN ANTONIO	BEXAR	US 281	0253-04-900	0.001		C		
DESCRIPTION: REHABILITATING BRIDGE & APPROACHES								$0
LIMITS FROM: 0.45 MI S OF BITTERS ROAD				TO: .				$0
EXIST. FACILITY: URBAN DIVIDED				PROP. FACILITY: URBAN DIVIDED				$122,500
NBI NUMBERS: 150150025304061								$122,500
SAN ANTONIO	BEXAR	LP 13	0521-03-901	0.001		C		
DESCRIPTION: REHAB BRIDGE & APPROACHES								$0
LIMITS FROM: AT SP UPRR (LOCAL RD)				TO: .				$0
EXIST. FACILITY: URBAN UNDIVIDED				PROP. FACILITY: URBAN UNDIVIDED				$6,300,000
NBI NUMBERS: 150150052103002								$6,300,000
SAN ANTONIO	BEXAR	IH 410	0521-04-965	0.001		C		
DESCRIPTION: REHABILITATE BRIDGE AND APPROACHES								$0
LIMITS FROM: AT STARCREST DR				TO: .				$0
EXIST. FACILITY: URBAN FREEWAY				PROP. FACILITY: URBAN FREEWAY				$200,000
NBI NUMBERS: 150150052104143								$200,000
SAN ANTONIO	FRIO	IH 35	0017-07-960	0.001		C		
DESCRIPTION: REHABILITATE BRIDGE AND APPROACHES								$0
LIMITS FROM: EAST FRONTAGE RD AT FRIO RIVER				TO: .				$0
EXIST. FACILITY: RURAL FREEWAY				PROP. FACILITY: RURAL FREEWAY				$177,500
NBI NUMBERS: 150830001707028								$177,500
SAN ANTONIO	FRIO	FM 1581	1499-01-901	0.001		C		
DESCRIPTION: REHAB BRIDGE & APPROACHES								$0
LIMITS FROM: AT FRIO RIVER				TO: .				$0
EXIST. FACILITY: RURAL UNDIVIDED				PROP. FACILITY: RURAL UNDIVIDED				$112,500
NBI NUMBERS: 150830149901001								$112,500
SAN ANTONIO	FRIO	FM 1581	1499-01-961	0.001		C		
DESCRIPTION: REHABILITATE BRIDGE AND APPROAHCES								$0
LIMITS FROM: AT TODOS SANTOS CREEK				TO: .				$0
EXIST. FACILITY: RURAL UNDIVIDED				PROP. FACILITY: RURAL UNDIVIDED				$320,000
NBI NUMBERS: 150830149901002								$320,000
SAN ANTONIO	FRIO	FM 1581	1499-01-962	0.001		C		
DESCRIPTION: REHABILITATE BRIDGE AND APPROACHES								$0
LIMITS FROM: AT LEONA RIVER				TO: .				$0
EXIST. FACILITY: RURAL UNDIVIDED				PROP. FACILITY: RURAL UNDIVIDED				$320,000
NBI NUMBERS: 150830149901003								$320,000
SAN ANTONIO	GUADALUPE	FM 78	0025-10-902	0.001		C		
DESCRIPTION: REHABILITATING BRIDGE & APPROACHES								$0
LIMITS FROM: AT WALNUT CREEK				TO: .				$0
EXIST. FACILITY: RURAL UNDIVIDED				PROP. FACILITY: RURAL UNDIVIDED				$320,000
NBI NUMBERS: 150950002510206								$320,000
SAN ANTONIO	KENDALL	IH 10	0072-05-901	0.001		C		
DESCRIPTION: REHAB BRIDGE & APPROACHES								$0
LIMITS FROM: EFR AT CIBOLO CREEK				TO: .				$0
EXIST. FACILITY: RURAL FREEWAY				PROP. FACILITY: RURAL FREEWAY				$180,000
NBI NUMBERS: 151310007205125								$180,000
SAN ANTONIO	KENDALL	RM 473	0142-09-901	0.001		C		
DESCRIPTION: REHAB BRIDGE & APPROACHES								$0
LIMITS FROM: AT SISTER CREEK				TO: .				$0
EXIST. FACILITY: RURAL UNDIVIDED				PROP. FACILITY: RURAL UNDIVIDED				$122,500
NBI NUMBERS: 151310014209049								$122,500
SAN ANTONIO	KENDALL	RM 473	0142-09-902	0.001		C		
DESCRIPTION: REHAB BRIDGE & APPROACHES								$0
LIMITS FROM: AT BLOCK CREEK				TO: .				$0
EXIST. FACILITY: RURAL UNDIVIDED				PROP. FACILITY: RURAL UNDIVIDED				$100,000
NBI NUMBERS: 151310014209048								$100,000

PROJECT HAS ADVANCED TO A HIGHER AUTHORIZATION

DISTRICT HDQTRS	COUNTY	HWY NO	CONT-SECT-JOB	LENGTH MILES	SCHED DATE	LEVEL OF AUTHORITY	OTHER CATEGORIES TOLL CANDIDATE/ RAIL PROJECT	OTHER CATEGORY FUNDS OTHER PARTICIPATION CATEGORY 6 FUNDS EST CONST COST
SAN ANTONIO	KERR	SH 27	0142-04-901	0.001		C		
DESCRIPTION: REHAB BRIDGE & APPROACHES								$0
LIMITS FROM: SH 27 ML AT TOWN CREEK				TO: .				$0
EXIST. FACILITY: URBAN UNDIVIDED				PROP. FACILITY: URBAN UNDIVIDED				$460,000
NBI NUMBERS: 151330014204016								$460,000
SAN ANTONIO	KERR	FM 394	0142-08-902	0.001		C		
DESCRIPTION: REHAB BRIDGES & APPROACHES								$0
LIMITS FROM: AT GUADALUPE RIVER				TO: .				$0
EXIST. FACILITY: URBAN UNDIVIDED				PROP. FACILITY: URBAN UNDIVIDED				$165,000
NBI NUMBERS: 151330014208129								$165,000
SAN ANTONIO	KERR	SH 39	0193-02-901	0.001		C		
DESCRIPTION: REHABILITATING BRIDGE & APPROACHES								$0
LIMITS FROM: AT THE GUADALUPE RIVER				TO: .				$0
EXIST. FACILITY: RURAL UNDIVIDED				PROP. FACILITY: RURAL UNDIVIDED				$170,000
NBI NUMBERS: 151330019302009								$170,000
SAN ANTONIO	WILSON	FM 541	0366-09-961	0.001		C		
DESCRIPTION: REHABILITATE BRIDGE AND APPROACHES								$0
LIMITS FROM: AT DRAW				TO: .				$0
EXIST. FACILITY: RURAL UNDIVIDED				PROP. FACILITY: RURAL UNDIVIDED				$100,000
NBI NUMBERS: 152470036609050								$100,000
SAN ANTONIO	WILSON	FM 536	1009-01-960	0.001		C		
DESCRIPTION: REHABILITATE BRIDGE AND APPROAHCES								$0
LIMITS FROM: AT DRAW				TO: .				$0
EXIST. FACILITY: RURAL UNDIVIDED				PROP. FACILITY: RURAL UNDIVIDED				$20,000
NBI NUMBERS: 152470100901003								$20,000
SAN ANTONIO	WILSON	FM 1347	2549-01-960	0.001		C		
DESCRIPTION: REHABILITATE BRIDGE AND APPROACHES								$0
LIMITS FROM: AT ECLETO CREEK				TO: .				$0
EXIST. FACILITY: RURAL UNDIVIDED				PROP. FACILITY: RURAL UNDIVIDED				$100,000
NBI NUMBERS: 152470254901001								$100,000
						SAN ANTONIO TOTAL:		$0
						76 PROJECTS		$0
								$44,603,219
								$44,603,219

PROJECT HAS ADVANCED TO A HIGHER AUTHORIZATION

DISTRICT HDQTRS	COUNTY	HWY NO	CONT-SECT-JOB	LENGTH MILES	SCHED DATE	LEVEL OF AUTHORITY	OTHER CATEGORIES TOLL CANDIDATE/ RAIL PROJECT	OTHER CATEGORY FUNDS OTHER PARTICIPATION CATEGORY 6 FUNDS EST CONST COST
TYLER	HENDERSON	SH 31	0163-03-038	0.100	2007	C		
DESCRIPTION: REHABILITATE BRIDGE AND APPROACHES								$0
LIMITS FROM: AT EB CEDAR CREEK AND 3 RELIEF BRID				TO: EAST OF TRINIDAD				$0
EXIST. FACILITY: RURAL DIVIDED				PROP. FACILITY: RURAL DIVIDED				$3,800,000
NBI NUMBERS: 101080016303015, 101080016303016, 101080016303014, 101080016303017								$3,800,000
TYLER	SMITH	SH 64	0245-07-026	0.300	2008	C		
DESCRIPTION: RAISE & REPAIR LOW CLEARANCE OVERPASS								$0
LIMITS FROM: 0.1 MI N IF SH 135, S				TO: 0.2 MI S OF SH 135 (STR# 036)				$0
EXIST. FACILITY: RURAL UNDIVIDED				PROP. FACILITY: RURAL UNDIVIDED				$1,850,000
NBI NUMBERS: 102120024507036								$1,850,000
TYLER	SMITH	IH 20	0495-06-024	0.100	2008	C		
DESCRIPTION: REHABILITATE BRIDGES AND APPROACHES								$0
LIMITS FROM: AT CR 3100 UNDERPASS				TO: .				$0
EXIST. FACILITY: RURAL UNDIVIDED				PROP. FACILITY: RURAL UNDIVIDED				$1,700,000
NBI NUMBERS: 102120049506231								$1,700,000
TYLER	VAN ZANDT	SH 243	0522-02-028	0.100	2009	C		
DESCRIPTION: REHABILITATE BRIDGES AND APPROACHES								$0
LIMITS FROM: AT CANEY CRK				TO: .				$0
EXIST. FACILITY: RURAL UNDIVIDED				PROP. FACILITY: RURAL UNDIVIDED				$2,300,000
NBI NUMBERS: 102340052202008								$2,300,000
TYLER	GREGG	SH 135	0377-01-036	0.100	2010	C		
DESCRIPTION: REHABILITATE BRIDGES AND APPROACHES								$0
LIMITS FROM: AT LITTLE CANEY CREEK				TO: STR # 017				$0
EXIST. FACILITY: RURAL UNDIVIDED				PROP. FACILITY: RURAL UNDIVIDED				$700,000
NBI NUMBERS: 100930037701017								$700,000
TYLER	GREGG	SH 135	0377-01-900	1.000	2010	C		
DESCRIPTION: REHABILITATE BRIDGE AND APPROACHES								$0
LIMITS FROM: AT PRAIRIE CREEK				TO: STR# 377-1-16				$0
EXIST. FACILITY: RURAL UNDIVIDED				PROP. FACILITY: RURAL UNDIVIDED				$780,000
NBI NUMBERS: 100930037701016								$780,000
TYLER	GREGG	FM 1845	1763-02-900	0.160	2010	C		
DESCRIPTION: REHABILTATE BRIDGE AND APPROACHES								$0
LIMITS FROM: AT HAWKINS CREEK, N OF LONGVIEW				TO: STR# 001				$0
EXIST. FACILITY: RURAL UNDIVIDED				PROP. FACILITY: RURAL UNDIVIDED				$350,000
NBI NUMBERS: 100930176302001								$350,000
TYLER	GREGG	FM 2087	1931-01-011	0.100	2010	C		
DESCRIPTION: REPLACE BRIDGES AND APPROACHES								$0
LIMITS FROM: AT SABINE RIVER				TO: .				$0
EXIST. FACILITY: RURAL UNDIVIDED				PROP. FACILITY: RURAL UNDIVIDED				$1,135,000
NBI NUMBERS: 100930193101002								$1,135,000
TYLER	GREGG	FM 2087	1931-01-012	0.100	2010	C		
DESCRIPTION: REPLACE BRIDGE AND APPROACHES								$0
LIMITS FROM: AT BULLHIDE SLOUGH				TO: .				$0
EXIST. FACILITY: RURAL UNDIVIDED				PROP. FACILITY: RURAL UNDIVIDED				$590,000
NBI NUMBERS: 100930193101001								$590,000
TYLER	WOOD	FM 1254	1390-03-005	0.128	2010	C		
DESCRIPTION: REHABILITATE BRIDGE & APPROACHES								$0
LIMITS FROM: AT LAKE FORK CREEK				TO: STR# 005				$0
EXIST. FACILITY: RURAL UNDIVIDED				PROP. FACILITY: RURAL UNDIVIDED				$560,000
NBI NUMBERS: 102500139003005								$560,000
TYLER	HENDERSON	SH 198	0646-05-026	0.568		C		
DESCRIPTION: REPLACE EXISTING 2-LN FACILITY WITH 4-LN STRUCTURE								$0
LIMITS FROM: AT CANEY CREEK BR,N OF MALAKOFF				TO: STR# 027, CEDAR CREEK RESERVOIR				$0
EXIST. FACILITY: RURAL UNDIVIDED				PROP. FACILITY: RURAL DIVIDED				$13,300,000
NBI NUMBERS: 101080064605027								$13,300,000
TYLER	HENDERSON	SH 198	0646-05-027	0.659		C		
DESCRIPTION: REPLACE EXISTING 2-LN FACILITY WITH 4-LN STRUCTURE								$0
LIMITS FROM: AT CLEAR CRK BR, 1 MI N OF RM 3054				TO: STR# 026, CEDAR CREEK RESERVOIR				$0
EXIST. FACILITY: RURAL UNDIVIDED				PROP. FACILITY: URBAN DIVIDED				$15,300,000
NBI NUMBERS: 101080064605026								$15,300,000
TYLER	HENDERSON	SH 198	1668-01-013	0.773		C		
DESCRIPTION: RECONSRUCT BRIDGE TO PROVIDE 4-LN FACILITY								$0
LIMITS FROM: AT TWIN CREEK BR,1.9 MI S OF SH 334				TO: STR# 003, CEDAR CREEK RESERVOIR				$0
EXIST. FACILITY: RURAL UNDIVIDED				PROP. FACILITY: URBAN DIVIDED				$18,000,000
NBI NUMBERS: 101080166801003								$18,000,000
TYLER	SMITH	SH 64	0245-06-064	0.100		C		
DESCRIPTION: REHABILITATE BRIDGES AND APPROACHES								$0
LIMITS FROM: AT MP PAC RR & HIGHLAND				TO: .				$0
EXIST. FACILITY: RURAL UNDIVIDED				PROP. FACILITY: RURAL UNDIVIDED				$960,000
NBI NUMBERS: 102120024506026								$960,000

PROJECT HAS ADVANCED TO A HIGHER AUTHORIZATION

DISTRICT HDQTRS	COUNTY	HWY NO	CONT-SECT-JOB	LENGTH MILES	SCHED DATE	LEVEL OF AUTHORITY	OTHER CATEGORIES TOLL CANDIDATE/ RAIL PROJECT	OTHER CATEGORY FUNDS OTHER PARTICIPATION CATEGORY 6 FUNDS EST CONST COST
TYLER	SMITH	FM 850	1163-01-014	0.100		C		
DESCRIPTION: REHABILITATE BRIDGES AND APPROACHES								$0
LIMITS FROM: AT MUD CREEK, E OF TYLER				TO: 0.5 MI W OF FM 2607				$0
EXIST. FACILITY: RURAL UNDIVIDED				PROP. FACILITY: RURAL UNDIVIDED				$615,000
NBI NUMBERS: 102120116301003								$615,000
TYLER	VAN ZANDT	IH 20	0495-02-900	0.100		C		
DESCRIPTION: REHABILITATE BRIDGE AND APPROACHES								$0
LIMITS FROM: AT FM 47				TO: STR# 306				$0
EXIST. FACILITY: RURAL UNDIVIDED				PROP. FACILITY: RURAL UNDIVIDED				$1,462,000
NBI NUMBERS: 102340049502306								$1,462,000
TYLER	VAN ZANDT	FM 859	1171-01-013	0.100		C		
DESCRIPTION: REPLACE BRIDGE AND APPROACHES								$0
LIMITS FROM: FM 859 N/S BND				TO: GILADON CRK				$0
EXIST. FACILITY: RURAL UNDIVIDED				PROP. FACILITY: RURAL UNDIVIDED				$485,000
NBI NUMBERS: 102340117101002								$485,000
TYLER	VAN ZANDT	FM 859	1171-01-014	0.100		C		
DESCRIPTION: REHABILITATE BRIDGES AND APPROACHES								$0
LIMITS FROM: FM 859 N/S BND				TO: BR OF GILADON CRK				$0
EXIST. FACILITY: RURAL UNDIVIDED				PROP. FACILITY: RURAL UNDIVIDED				$300,000
NBI NUMBERS: 102340117101001								$300,000
TYLER	WOOD	US 80	0095-09-033	0.100		C		
DESCRIPTION: REHABILITATE BRIDGES AND APPROACHES								$0
LIMITS FROM: AT SABINE RIVER RELIEF				TO: .				$0
EXIST. FACILITY: RURAL DIVIDED				PROP. FACILITY: RURAL DIVIDED				$3,000,000
NBI NUMBERS: 102500009509066								$3,000,000
TYLER	WOOD	FM 1254	1390-03-900	0.100		C		
DESCRIPTION: REHABILTATE BRIDGE AND APPROACHES								$0
LIMITS FROM: AT EDMOORE CREEK				TO: STR# 006				$0
EXIST. FACILITY: RURAL UNDIVIDED				PROP. FACILITY: RURAL UNDIVIDED				$165,000
NBI NUMBERS: 102500139003006								$165,000
TYLER	WOOD	FM 2422	2274-01-900	0.100		C		
DESCRIPTION: REHABILITATE BRIDGE AND APPROACHES								$0
LIMITS FROM: AT BLACKHAWK CREEK, S OF US 80				TO: STR# 001 (EAST OF MINEOLA)				$0
EXIST. FACILITY: RURAL UNDIVIDED				PROP. FACILITY: RURAL UNDIVIDED				$213,000
NBI NUMBERS: 102500227401001								$213,000
						TYLER TOTAL:		$0
						21 PROJECTS		$0
								$67,565,000
								$67,565,000

PROJECT HAS ADVANCED TO A HIGHER AUTHORIZATION

DISTRICT HDQTRS	COUNTY	HWY NO	CONT-SECT-JOB	LENGTH MILES	SCHED DATE	LEVEL OF AUTHORITY	OTHER CATEGORIES TOLL CANDIDATE/ RAIL PROJECT	OTHER CATEGORY FUNDS OTHER PARTICIPATION CATEGORY 6 FUNDS EST CONST COST
WACO	BELL	IH 35	0015-06-906	0.001	2007	C		
DESCRIPTION: REPLACE BRIDGE AND APPROACHES								$0
LIMITS FROM: @ LAMPASAS RV SB FRTG				TO: (STR #055)				$0
EXIST. FACILITY: RURAL UNDIVIDED				PROP. FACILITY: RURAL UNDIVIDED				$1,610,000
NBI NUMBERS: 090140001506055								$1,610,000
WACO	FALLS	FM 2643	1078-01-906	0.100	2007	C		
DESCRIPTION: REPLACE BRIDGE AND APPROACHES								$0
LIMITS FROM: @ COW BAYOU				TO: (STR #001)				$0
EXIST. FACILITY: RURAL UNDIVIDED				PROP. FACILITY: RURAL UNDIVIDED				$875,000
NBI NUMBERS: 090740107801001								$875,000
WACO	HILL	FM 2719	0019-03-023	0.002	2007	C		
DESCRIPTION: REPLACE BRIDGE AND APPROACHES								$0
LIMITS FROM: @ TRIB MAJORS BR				TO: (STR #020)				$0
EXIST. FACILITY: RURAL UNDIVIDED				PROP. FACILITY: RURAL UNDIVIDED				$247,400
NBI NUMBERS: 091100001903020								$247,400
WACO	HILL	FM 2719	0019-03-024	0.001	2007	C		
DESCRIPTION: REPLACE BRIDGE AND APPROACHES								$0
LIMITS FROM: @ MAJORS BRANCH				TO: (STR #019)				$0
EXIST. FACILITY: RURAL UNDIVIDED				PROP. FACILITY: RURAL UNDIVIDED				$247,400
NBI NUMBERS: 091100001903019								$247,400
WACO	HILL	FM 1244	2309-01-906	0.100	2007	C		
DESCRIPTION: REPLACE BRIDGE AND APPROACHES								$0
LIMITS FROM: @ NORTH TOWASH CRK				TO: (STR #001)				$0
EXIST. FACILITY: RURAL UNDIVIDED				PROP. FACILITY: RURAL UNDIVIDED				$469,000
NBI NUMBERS: 091100230901001								$469,000
WACO	LIMESTONE	US 84	0056-03-053	0.001	2007	C		
DESCRIPTION: REPLACE EXISTING RAILROAD OVERPASS								$0
LIMITS FROM: @ UNION PACIFIC RR OP				TO: (STR #030)				$0
EXIST. FACILITY: URBAN UNDIVIDED				PROP. FACILITY: URBAN UNDIVIDED				$5,676,000
NBI NUMBERS: 091470005603030								$5,676,000
WACO	MC LENNAN	IH 35	0015-01-908	0.001	2007	C		
DESCRIPTION: REPLACE BRIDGE AND APPROACHES								$0
LIMITS FROM: @ FM 2113 UP				TO: (STR #138)				$0
EXIST. FACILITY: URBAN UNDIVIDED				PROP. FACILITY: URBAN UNDIVIDED				$862,000
NBI NUMBERS: 091610001501138								$862,000
WACO	MC LENNAN	IH 35	0015-01-909	0.001	2007	C		
DESCRIPTION: REPLACE BRIDGE AND APPROACHES								$0
LIMITS FROM: FM 2837 UP				TO: (STR #172)				$0
EXIST. FACILITY: RURAL UNDIVIDED				PROP. FACILITY: RURAL UNDIVIDED				$1,120,000
NBI NUMBERS: 091610001501172								$1,120,000
WACO	MC LENNAN	IH 35	0015-01-966	0.001	2007	C		
DESCRIPTION: REPLACE BRIDGE AND APPROACHES								$0
LIMITS FROM: @ FM 2837 UNDERPASS				TO: (STR #133)				$0
EXIST. FACILITY: RURAL UNDIVIDED				PROP. FACILITY: RURAL UNDIVIDED				$811,000
NBI NUMBERS: 091610001501133								$811,000
WACO	MC LENNAN	IH 35	0015-01-967	0.001	2007	C		
DESCRIPTION: REPLACE BRIDGE AND APPROACHES								$0
LIMITS FROM: @ FM 3148 UNDERPASS				TO: (STR #173)				$0
EXIST. FACILITY: RURAL UNDIVIDED				PROP. FACILITY: RURAL UNDIVIDED				$974,000
NBI NUMBERS: 091610001501173								$974,000
WACO	BELL	FM 436	0231-16-961	0.002	2008	C		
DESCRIPTION: REPLACE BRIDGE AND APPROACHES								$0
LIMITS FROM: @ LEON RIVER				TO: (STR #042)				$0
EXIST. FACILITY: RURAL UNDIVIDED				PROP. FACILITY: RURAL UNDIVIDED				$1,030,000
NBI NUMBERS: 090140023116042								$1,030,000
WACO	BOSQUE	SH 22	0121-01-037	0.489	2008	C		
DESCRIPTION: REPLACE BRIDGE AND APPROACHES								$0
LIMITS FROM: @ BOSQUE RIVER				TO: .				$0
EXIST. FACILITY: RURAL UNDIVIDED				PROP. FACILITY: RURAL UNDIVIDED				$3,337,000
NBI NUMBERS: 090180012101038								$3,337,000
WACO	CORYELL	FM 116	0724-01-041	0.200	2008	C		
DESCRIPTION: REHAB BRIDGE AND APPROACHES								$0
LIMITS FROM: @ COWHOUSE CREEK				TO: (STR #018)				$0
EXIST. FACILITY: RURAL UNDIVIDED				PROP. FACILITY: RURAL UNDIVIDED				$3,148,000
NBI NUMBERS: 090500072401018								$3,148,000
WACO	CORYELL	FM 1783	1594-02-010	0.002	2008	C		
DESCRIPTION: REPLACE BRIDGE AND APPROACHES								$0
LIMITS FROM: @ COWHOUSE CREEK				TO: (STR #002)				$0
EXIST. FACILITY: RURAL UNDIVIDED				PROP. FACILITY: RURAL UNDIVIDED				$1,045,000
NBI NUMBERS: 090500159402002								$1,045,000

PROJECT HAS ADVANCED TO A HIGHER AUTHORIZATION

DISTRICT HDQTRS	COUNTY	HWY NO	CONT-SECT-JOB	LENGTH MILES	SCHED DATE	LEVEL OF AUTHORITY	OTHER CATEGORIES TOLL CANDIDATE/ RAIL PROJECT	OTHER CATEGORY FUNDS OTHER PARTICIPATION CATEGORY 6 FUNDS EST CONST COST
WACO	HILL	SH 174	0519-02-019	0.001	2008	C		
DESCRIPTION: REPLACE BRIDGE AND APPROACHES								$0
LIMITS FROM: @ BRAZOS RIVER_(LAKE WHITNEY)				TO: (STR #005)				$0
EXIST. FACILITY: RURAL UNDIVIDED				PROP. FACILITY: RURAL UNDIVIDED				$11,100,000
NBI NUMBERS: 091100051902005								$11,100,000
WACO	LIMESTONE	FM 638	0996-02-013	0.001	2008	C		
DESCRIPTION: REPLACE BRIDGE AND APPROACHES								$0
LIMITS FROM: @ TRIB OF ELM CREEK				TO: (STR #004)				$0
EXIST. FACILITY: RURAL UNDIVIDED				PROP. FACILITY: RURAL UNDIVIDED				$260,000
NBI NUMBERS: 091470099602004								$260,000
WACO	LIMESTONE	FM 638	0996-02-014	0.001	2008	C		
DESCRIPTION: REPLACE BRIDGE AND APPROACHES								$0
LIMITS FROM: @ ELM SLOUGH				TO: (STR #005)				$0
EXIST. FACILITY: RURAL UNDIVIDED				PROP. FACILITY: RURAL UNDIVIDED				$354,000
NBI NUMBERS: 091470099602005								$354,000
WACO	BELL	IH 35	0015-04-906	0.001	2009	C		
DESCRIPTION: REPLACE BRIDGE AND APPROACHES								$0
LIMITS FROM: @ LITTLE ELM CRK SB FRTG				TO: (STR #143)				$0
EXIST. FACILITY: URBAN DIVIDED				PROP. FACILITY: URBAN DIVIDED				$476,000
NBI NUMBERS: 090140001504143								$476,000
WACO	BELL	IH 35	0015-06-080	0.002	2009	C		
DESCRIPTION: REPLACE BRIDGE AND APPROACHES								$0
LIMITS FROM: LP 121 CROSSES OVER IH 35				TO: (STR #194)				$0
EXIST. FACILITY: RURAL UNDIVIDED				PROP. FACILITY: RURAL UNDIVIDED				$1,235,000
NBI NUMBERS: 090140001506194								$1,235,000
WACO	BELL	IH 35	0015-07-060	0.124	2009	C		
DESCRIPTION: REHAB BRIDGE AND APPROACHES								$0
LIMITS FROM: AT SALADO CREEK				TO: (SB FRTG RD)				$0
EXIST. FACILITY: RURAL FREEWAY				PROP. FACILITY: RURAL FREEWAY				$1,922,000
NBI NUMBERS: 090140001507115								$1,922,000
WACO	BELL	IH 35	0015-07-066	0.001	2009	C		
DESCRIPTION: REHAB BRIDGE AND APPROACHES								$0
LIMITS FROM: @ SALADO CREEK				TO: (NB FRTG RDS)				$0
EXIST. FACILITY: RURAL FREEWAY				PROP. FACILITY: RURAL FREEWAY				$1,922,000
NBI NUMBERS: 090140001507114								$1,922,000
WACO	BELL	IH 35	0015-07-909	0.100	2009	C		
DESCRIPTION: REPLACE BRIDGE AND APPROACHES								$0
LIMITS FROM: @ FM 2484 UP				TO: (STR #199)				$0
EXIST. FACILITY: RURAL UNDIVIDED				PROP. FACILITY: RURAL UNDIVIDED				$806,000
NBI NUMBERS: 090140001507199								$806,000
WACO	BELL	FM 2268	2136-01-015	0.001	2009	C		
DESCRIPTION: REHABILITATE BRIDGE AND APPROACHES								$0
LIMITS FROM: @ CAMPELL BRANCH				TO: .				$0
EXIST. FACILITY: RURAL UNDIVIDED				PROP. FACILITY: RURAL UNDIVIDED				$417,000
NBI NUMBERS: 090140213601004								$417,000
WACO	BOSQUE	FM 219	0724-02-020	0.200	2009	C		
DESCRIPTION: REHABILITATE BRIDGE AND APPROACHES								$0
LIMITS FROM: @ BOSQUE RIVER RELIEF				TO: (STR #016)				$0
EXIST. FACILITY: RURAL UNDIVIDED				PROP. FACILITY: RURAL UNDIVIDED				$1,204,000
NBI NUMBERS: 090180072402016								$1,204,000
WACO	MC LENNAN	IH 35	0014-08-906	0.001	2009	C		
DESCRIPTION: REPLACE BRIDGE AND APPROACHES								$0
LIMITS FROM: @ FM 3149 UNDERPASS				TO: (STR #177)				$0
EXIST. FACILITY: RURAL UNDIVIDED				PROP. FACILITY: RURAL UNDIVIDED				$1,550,000
NBI NUMBERS: 091610001408177								$1,550,000
WACO	MC LENNAN	IH 35	0014-08-907	0.001	2009	C		
DESCRIPTION: REPLACE BRIDGE AND APPROACHES								$0
LIMITS FROM: @ WIGGINS RD UNDERPASS				TO: (STR #174)				$0
EXIST. FACILITY: RURAL UNDIVIDED				PROP. FACILITY: RURAL UNDIVIDED				$1,600,000
NBI NUMBERS: 091610001408174								$1,600,000
WACO	MC LENNAN	IH 35	0015-01-906	0.001	2009	C		
DESCRIPTION: REPLACE BRIDGE AND APPROACHES								$0
LIMITS FROM: LP 396 EASTBOUND UP				TO: (STR #217)				$0
EXIST. FACILITY: URBAN DIVIDED				PROP. FACILITY: URBAN DIVIDED				$1,409,000
NBI NUMBERS: 091610001501217								$1,409,000
WACO	MC LENNAN	IH 35	0015-01-907	0.001	2009	C		
DESCRIPTION: REPLACE BRIDGE AND APPROACHES								$0
LIMITS FROM: LP 396 WESTBOUND UP				TO: (STR #218)				$0
EXIST. FACILITY: URBAN DIVIDED				PROP. FACILITY: URBAN DIVIDED				$1,409,000
NBI NUMBERS: 091610001501218								$1,409,000

DISTRICT HDQTRS	COUNTY	HWY NO	CONT-SECT-JOB	LENGTH MILES	SCHED DATE	LEVEL OF AUTHORITY	OTHER CATEGORIES TOLL CANDIDATE/ RAIL PROJECT	OTHER CATEGORY FUNDS OTHER PARTICIPATION CATEGORY 6 FUNDS EST CONST COST
WACO	MC LENNAN	IH 35	0015-01-910	0.001	2009	C		
DESCRIPTION: REPLACE BRIDGE AND APPROACHES								$0
LIMITS FROM: @ FORREST AVE UP				TO: (STR #298)				$0
EXIST. FACILITY: URBAN UNDIVIDED				PROP. FACILITY: URBAN UNDIVIDED				$1,800,000
NBI NUMBERS: 091610001501298								$1,800,000
WACO	MC LENNAN	IH 35	0015-01-913	0.100	2009	C		
DESCRIPTION: REPLACE BRIDGE AND APPROACHES								$0
LIMITS FROM: @ 11TH & 12TH ST				TO: (STR #509)(WB)				$0
EXIST. FACILITY: URBAN DIVIDED				PROP. FACILITY: URBAN DIVIDED				$3,736,000
NBI NUMBERS: 091610001501509								$3,736,000
WACO	BELL	IH 35	0015-14-105	0.373	2010	C		
DESCRIPTION: REHABILITATE BRIDGE AND APPROACHES								$0
LIMITS FROM: UNDERPASS OF SH 53 (WB) (ADAMS AVE.				TO: .				$0
EXIST. FACILITY: URBAN FREEWAY				PROP. FACILITY: URBAN FREEWAY				$10,979,000
NBI NUMBERS: 090140001514409								$10,979,000
WACO	BELL	IH 35	0015-14-961	0.300	2010	C		
DESCRIPTION: REHABILITATE BRIDGE AND APPROACHES								$0
LIMITS FROM: @ SH 53 UNDERPASS (EB)				TO: (STR #408)				$0
EXIST. FACILITY: URBAN FREEWAY				PROP. FACILITY: URBAN FREEWAY				$8,359,000
NBI NUMBERS: 090140001514408								$8,359,000
WACO	BELL	SH 36	0184-04-906	0.100	2010	C		
DESCRIPTION: REPLACE BRIDGE AND APPROACHES								$0
LIMITS FROM: @ FM 2305 UP				TO: (STR #040)				$0
EXIST. FACILITY: URBAN FREEWAY				PROP. FACILITY: URBAN FREEWAY				$3,495,000
NBI NUMBERS: 090140018404040								$3,495,000
WACO	BELL	FM 1123	1308-01-906	0.001	2010	C		
DESCRIPTION: REPLACE BRIDGE AND APPROACHES								$0
LIMITS FROM: @ SALADO CREEK				TO: (STR #002)				$0
EXIST. FACILITY: RURAL UNDIVIDED				PROP. FACILITY: RURAL UNDIVIDED				$577,000
NBI NUMBERS: 090140130801002								$577,000
WACO	BOSQUE	FM 2602	0724-03-906	0.001	2010	C		
DESCRIPTION: REPLACE BRIDGE AND APPROACHES								$0
LIMITS FROM: @ HOG CREEK				TO: (STR #022)				$0
EXIST. FACILITY: RURAL UNDIVIDED				PROP. FACILITY: RURAL UNDIVIDED				$525,000
NBI NUMBERS: 090180072403022								$525,000
WACO	HAMILTON	FM 221	0936-01-906	0.001	2010	C		
DESCRIPTION: REPLACE BRIDGE AND APPROACHES								$0
LIMITS FROM: @ COWHOUSE CREEK				TO: (STR #003)				$0
EXIST. FACILITY: RURAL UNDIVIDED				PROP. FACILITY: RURAL UNDIVIDED				$560,000
NBI NUMBERS: 090980093601003								$560,000
WACO	HILL	SH 81	0014-06-906	0.001	2010	C		
DESCRIPTION: REPLACE BRIDGE AND APPROACHES								$0
LIMITS FROM: @ CR (OLD US 77) UNDERPASS				TO: (STR #094)				$0
EXIST. FACILITY: URBAN UNDIVIDED				PROP. FACILITY: URBAN UNDIVIDED				$520,000
NBI NUMBERS: 091100001406094								$520,000
WACO	HILL	FM 934	0888-01-906	0.001	2010	C		
DESCRIPTION: REPLACE BRIDGE AND APPROACHES								$0
LIMITS FROM: @ TRIB OF HACKBERRY CRK				TO: (STR #005)				$0
EXIST. FACILITY: RURAL UNDIVIDED				PROP. FACILITY: RURAL UNDIVIDED				$230,000
NBI NUMBERS: 091100088801005								$230,000
WACO	LIMESTONE	FM 342	0831-02-906	0.001	2010	C		
DESCRIPTION: REPLACE BRIDGE AND APPROACHES								$0
LIMITS FROM: @ COTTONWOOD CREEK				TO: (STR #001)				$0
EXIST. FACILITY: RURAL UNDIVIDED				PROP. FACILITY: RURAL UNDIVIDED				$298,000
NBI NUMBERS: 091470083102001								$298,000
WACO	MC LENNAN	BU 77-L	0014-10-906	0.001	2010	C		
DESCRIPTION: REPLACE BRIDGE AND APPROACHES								$0
LIMITS FROM: @ BRAZOS RV (SB)				TO: (STR #170)				$0
EXIST. FACILITY: URBAN DIVIDED				PROP. FACILITY: URBAN DIVIDED				$5,458,000
NBI NUMBERS: 091610001410170								$5,458,000
WACO	MC LENNAN	FM 2311	2174-01-906	0.001	2010	C		
DESCRIPTION: REPLACE BRIDGE AND APPROACHES								$0
LIMITS FROM: @ RICE CREEK				TO: (STR #004)				$0
EXIST. FACILITY: RURAL UNDIVIDED				PROP. FACILITY: RURAL UNDIVIDED				$1,008,000
NBI NUMBERS: 091610217401004								$1,008,000
WACO	BELL	IH 35	0015-04-960	0.200		C		
DESCRIPTION: REHABILITATE BRIDGE AND APPROACHES								$0
LIMITS FROM: ON SB FRTG RD @ DEER CREEK				TO: (STR #152)				$0
EXIST. FACILITY: RURAL FREEWAY				PROP. FACILITY: RURAL FREEWAY				$1,076,000
NBI NUMBERS: 090140001504152								$1,076,000

PROJECT HAS ADVANCED TO A HIGHER AUTHORIZATION

DISTRICT HDQTRS	COUNTY	HWY NO	CONT-SECT-JOB	LENGTH MILES	SCHED DATE	LEVEL OF AUTHORITY	OTHER CATEGORIES TOLL CANDIDATE/ RAIL PROJECT	OTHER CATEGORY FUNDS OTHER PARTICIPATION CATEGORY 6 FUNDS EST CONST COST
WACO	BELL	FM 817	0015-05-960	0.001		C		
DESCRIPTION: REHABILITATE BRIDGE AND APPROACHES								$0
LIMITS FROM: @ LEON RIVER				TO: (STR #60)				$0
EXIST. FACILITY: URBAN UNDIVIDED				PROP. FACILITY: URBAN UNDIVIDED				$3,166,000
NBI NUMBERS: 090140001505060								$3,166,000
WACO	BELL	IH 35	0015-14-906	0.001		C		
DESCRIPTION: REPLACE BRIDGE AND APPROACHES								$0
LIMITS FROM: @ NOLAN CRK SB FRTG				TO: (STR #207)				$0
EXIST. FACILITY: URBAN DIVIDED				PROP. FACILITY: URBAN DIVIDED				$589,000
NBI NUMBERS: 090140001514207								$589,000
WACO	BELL	IH 35	0015-14-907	0.001		C		
DESCRIPTION: REPLACE BRIDGE AND APPROACHES								$0
LIMITS FROM: @ PEPPER CRK FRTG				TO: (STR #353)				$0
EXIST. FACILITY: URBAN DIVIDED				PROP. FACILITY: URBAN DIVIDED				$148,000
NBI NUMBERS: 090140001514353								$148,000
WACO	BELL	SH 53	0184-03-960	0.400		C		
DESCRIPTION: REHABILITATE BRIDGE AND APPROACHES								$0
LIMITS FROM: @ RAILROAD OVERPASS				TO: (WB) (STR #027)				$0
EXIST. FACILITY: URBAN DIVIDED				PROP. FACILITY: URBAN DIVIDED				$1,898,000
NBI NUMBERS: 090140018403027								$1,898,000
WACO	BELL	LP 363	0184-04-960	0.300		C		
DESCRIPTION: REHABILITATE BRIDGE AND APPROACHES								$0
LIMITS FROM: @ 57TH ST UNDERPASS				TO: (NBML) (STR #034)				$0
EXIST. FACILITY: URBAN DIVIDED				PROP. FACILITY: URBAN DIVIDED				$2,318,000
NBI NUMBERS: 090140018404034								$2,318,000
WACO	BELL	LP 363	0184-04-961	0.300		C		
DESCRIPTION: REHABILITATE BRIDGE AND APPROACHES								$0
LIMITS FROM: @ 57TH ST UNDERPASS				TO: (SBML) (STR #033)				$0
EXIST. FACILITY: URBAN DIVIDED				PROP. FACILITY: URBAN DIVIDED				$2,318,000
NBI NUMBERS: 090140018404033								$2,318,000
WACO	BELL	SH 95	0320-02-027	0.001		C		
DESCRIPTION: REHAB BRIDGE AND APPROACHES								$0
LIMITS FROM: @ CATHEY CREEK				TO: .				$0
EXIST. FACILITY: RURAL UNDIVIDED				PROP. FACILITY: RURAL UNDIVIDED				$1,502,000
NBI NUMBERS: 090140032002051								$1,502,000
WACO	BELL	SH 95	0320-02-030	0.200		C		
DESCRIPTION: REHAB BRIDGE AND APPROACHES								$0
LIMITS FROM: @ WILLOW CREEK				TO: (STR #049)				$0
EXIST. FACILITY: RURAL UNDIVIDED				PROP. FACILITY: RURAL UNDIVIDED				$1,502,000
NBI NUMBERS: 090140032002049								$1,502,000
WACO	BELL	SH 95	0320-02-031	0.200		C		
DESCRIPTION: REPLACE BRIDGE AND APPROACHES								$0
LIMITS FROM: @ RUNNELS CREEK				TO: (STR #050)				$0
EXIST. FACILITY: RURAL UNDIVIDED				PROP. FACILITY: RURAL UNDIVIDED				$1,215,000
NBI NUMBERS: 090140032002050								$1,215,000
WACO	BELL	SH 95	0320-02-960	0.001		C		
DESCRIPTION: REHAB BRIDGE AND APPROACHES								$0
LIMITS FROM: @ INDIAN CREEK				TO: (STR #054)				$0
EXIST. FACILITY: RURAL UNDIVIDED				PROP. FACILITY: RURAL UNDIVIDED				$1,130,000
NBI NUMBERS: 090140032002054								$1,130,000
WACO	BOSQUE	FM 219	0724-02-906	0.001		C		
DESCRIPTION: REPLACE BRIDGE AND APPROACHES								$0
LIMITS FROM: FM 219 @ N BOSQUE RV				TO: (STR #015)				$0
EXIST. FACILITY: RURAL UNDIVIDED				PROP. FACILITY: RURAL UNDIVIDED				$937,000
NBI NUMBERS: 090180072402015								$937,000
WACO	BOSQUE	FM 219	0724-02-907	0.001		C		
DESCRIPTION: REPLACE BRIDGE AND APPROACHES								$0
LIMITS FROM: FM 219 @ CHILDRESS CRK				TO: (STR #014)				$0
EXIST. FACILITY: RURAL UNDIVIDED				PROP. FACILITY: RURAL UNDIVIDED				$460,000
NBI NUMBERS: 090180072402014								$460,000
WACO	CORYELL	FM 932	0867-02-906	0.100		C		
DESCRIPTION: REPLACE BRIDGE AND APPROACHES								$0
LIMITS FROM: @ PLUM CREEK				TO: (STR #006)				$0
EXIST. FACILITY: RURAL UNDIVIDED				PROP. FACILITY: RURAL UNDIVIDED				$406,000
NBI NUMBERS: 090500086702006								$406,000
WACO	CORYELL	FM 932	0867-02-907	0.100		C		
DESCRIPTION: REPLACE BRIDGE AND APPROACHES								$0
LIMITS FROM: @ DRY CREEK				TO: (STR #007)				$0
EXIST. FACILITY: RURAL UNDIVIDED				PROP. FACILITY: RURAL UNDIVIDED				$328,000
NBI NUMBERS: 090500086702007								$328,000

PROJECT HAS ADVANCED TO A HIGHER AUTHORIZATION

DISTRICT HDQTRS	COUNTY	HWY NO	CONT-SECT-JOB	LENGTH MILES	SCHED DATE	LEVEL OF AUTHORITY	OTHER CATEGORIES TOLL CANDIDATE/ RAIL PROJECT	OTHER CATEGORY FUNDS OTHER PARTICIPATION CATEGORY 6 FUNDS EST CONST COST
WACO	CORYELL	FM 182	1219-02-906	0.100		C		
DESCRIPTION: REPLACE BRIDGE AND APPROACHES								$0
LIMITS FROM: @ SOUTH HOG CREEK				TO: (STR #003)				$0
EXIST. FACILITY: RURAL UNDIVIDED				PROP. FACILITY: RURAL UNDIVIDED				$250,000
NBI NUMBERS: 090500121902003								$250,000
WACO	CORYELL	FM 182	1219-02-907	0.100		C		
DESCRIPTION: REPLACE BRIDGE AND APPROACHES								$0
LIMITS FROM: @ HOG CREEK				TO: (STR #002)				$0
EXIST. FACILITY: RURAL UNDIVIDED				PROP. FACILITY: RURAL UNDIVIDED				$406,000
NBI NUMBERS: 090500121902002								$406,000
WACO	FALLS	BS 7-B	0513-03-018	0.200		C		
DESCRIPTION: REHAB BRIDGE AND APPROACHES								$0
LIMITS FROM: @ GOODWIN BRANCH				TO: (STR #006)				$0
EXIST. FACILITY: RURAL UNDIVIDED				PROP. FACILITY: RURAL UNDIVIDED				$385,000
NBI NUMBERS: 090740051303006								$385,000
WACO	HILL	SH 81	0014-05-031	0.200		C		
DESCRIPTION: REHAB BRIDGE AND APPROACHES								$0
LIMITS FROM: @ MAJORS BRANCH				TO: .				$0
EXIST. FACILITY: RURAL UNDIVIDED				PROP. FACILITY: RURAL UNDIVIDED				$612,000
NBI NUMBERS: 091100001405025								$612,000
WACO	HILL	SH 81	0014-05-032	0.080		C		
DESCRIPTION: REHAB BRIDGE AND APPROACHES								$0
LIMITS FROM: @ TRIB OF ISLAND CREEK				TO: .				$0
EXIST. FACILITY: RURAL UNDIVIDED				PROP. FACILITY: RURAL UNDIVIDED				$326,000
NBI NUMBERS: 091100001405023								$326,000
WACO	HILL	IH 35	0014-07-906	0.100		C		
DESCRIPTION: REPLACE BRIDGE AND APPROACHES								$0
LIMITS FROM: @ ABEST RD UP				TO: (STR #158)				$0
EXIST. FACILITY: RURAL UNDIVIDED				PROP. FACILITY: RURAL UNDIVIDED				$1,400,000
NBI NUMBERS: 091100001407158								$1,400,000
WACO	HILL	FM 933	0656-01-906	0.001		C		
DESCRIPTION: REPLACE BRIDGE AND APPROACHES								$0
LIMITS FROM: FM 933 @ NOLAN CRK				TO: (STR #004)				$0
EXIST. FACILITY: RURAL UNDIVIDED				PROP. FACILITY: RURAL UNDIVIDED				$937,000
NBI NUMBERS: 091100065601004								$937,000
WACO	MC LENNAN	IH 35	0014-08-908	0.100		C		
DESCRIPTION: REPLACE BRIDGE AND APPROACHES								$0
LIMITS FROM: @ FM 1858_UP				TO: (STR #172)				$0
EXIST. FACILITY: RURAL UNDIVIDED				PROP. FACILITY: RURAL UNDIVIDED				$1,055,000
NBI NUMBERS: 091610001408172								$1,055,000
WACO	MC LENNAN	IH 35	0014-08-910	0.100		C		
DESCRIPTION: REPLACE BRIDGE AND APPROACHES								$0
LIMITS FROM: @ COUNTY LINE RD UP				TO: (STR #160)				$0
EXIST. FACILITY: RURAL UNDIVIDED				PROP. FACILITY: RURAL UNDIVIDED				$1,420,000
NBI NUMBERS: 091610001408160								$1,420,000
WACO	MC LENNAN	BU 77-L	0014-10-053	0.100		C		
DESCRIPTION: REHAB BRIDGE AND APPROACHES								$0
LIMITS FROM: @ US 84 FRTG RDS (POTTS INTERCHG)				TO: (MID LEVEL)				$0
EXIST. FACILITY: URBAN DIVIDED				PROP. FACILITY: URBAN DIVIDED				$4,297,000
NBI NUMBERS: 091610005515001								$4,297,000
WACO	MC LENNAN	IH 35	0015-02-906	0.001		C		
DESCRIPTION: REPLACE BRIDGE AND APPROACHES								$0
LIMITS FROM: @ FM 107 MAINLANE UP				TO: (STR #121)				$0
EXIST. FACILITY: RURAL UNDIVIDED				PROP. FACILITY: RURAL UNDIVIDED				$688,000
NBI NUMBERS: 091610001502121								$688,000
WACO	MC LENNAN	SH 6	0049-01-906	0.001		C		
DESCRIPTION: REPLACE BRIDGE AND APPROACHES								$0
LIMITS FROM: @ TEHUACANA CRK RELIEF				TO: (NB) (STR #004)				$0
EXIST. FACILITY: RURAL DIVIDED				PROP. FACILITY: RURAL DIVIDED				$512,000
NBI NUMBERS: 091610004901004								$512,000
WACO	MC LENNAN	SH 6	0049-01-907	0.001		C		
DESCRIPTION: REPLACE BRIDGE AND APPROACHES								$0
LIMITS FROM: @ TEHUACANA CRK RELIEF #2				TO: (NB) (STR #005)				$0
EXIST. FACILITY: RURAL DIVIDED				PROP. FACILITY: RURAL DIVIDED				$512,000
NBI NUMBERS: 091610004901005								$512,000
WACO	MC LENNAN	US 84	0055-08-907	0.100		C		
DESCRIPTION: REPLACE BRDIGE AND APPROACHES								$0
LIMITS FROM: @ SH 6 UP (NB FR)				TO: (STR #82)				$0
EXIST. FACILITY: URBAN FREEWAY				PROP. FACILITY: URBAN FREEWAY				$750,000
NBI NUMBERS: 091610005508082								$750,000

PROJECT HAS ADVANCED TO A HIGHER AUTHORIZATION

DISTRICT HDQTRS	COUNTY	HWY NO	CONT-SECT-JOB	LENGTH MILES	SCHED DATE	LEVEL OF AUTHORITY	OTHER CATEGORIES TOLL CANDIDATE/ RAIL PROJECT	OTHER CATEGORY FUNDS OTHER PARTICIPATION CATEGORY 6 FUNDS EST CONST COST
WACO	MC LENNAN	US 84	0055-08-908	0.100		C		
DESCRIPTION: REPLACE BRIDGE AND APPROACHES								$0
LIMITS FROM: @ SH 6 UP (SB FR)				TO: (STR #079)				$0
EXIST. FACILITY: URBAN FREEWAY				PROP. FACILITY: URBAN FREEWAY				$750,000
NBI NUMBERS: 091610005508079								$750,000
WACO	MC LENNAN	US 84	0055-08-960	0.400		C		
DESCRIPTION: REHABILITATE BRIDGE AND APPROACHES								$0
LIMITS FROM: @ SH 6 UNDERPASS (SBML)				TO: (STR #080)				$0
EXIST. FACILITY: URBAN DIVIDED				PROP. FACILITY: URBAN DIVIDED				$5,243,000
NBI NUMBERS: 091610005508080								$5,243,000
WACO	MC LENNAN	SP 298	0055-08-961	0.001		C		
DESCRIPTION: REHAB BRIDGE AND APPROACHES								$0
LIMITS FROM: @ S LP 396WB				TO: (STR #077)				$0
EXIST. FACILITY: URBAN DIVIDED				PROP. FACILITY: URBAN DIVIDED				$984,000
NBI NUMBERS: 091610005508077								$984,000
WACO	MC LENNAN	LP 2	0209-01-906	0.170		C		
DESCRIPTION: REHABILITATE BRIDGE AND APPRACHES								$0
LIMITS FROM: 18TH ST @ UPRR & WACO CRK				TO: (STR #034)				$0
EXIST. FACILITY: URBAN DIVIDED				PROP. FACILITY: URBAN DIVIDED				$4,640,000
NBI NUMBERS: 091610020901034								$4,640,000
WACO	MC LENNAN	LP 2	0209-01-960	0.400		C		
DESCRIPTION: REHABILITATE BRIDGE AND APPROACHES								$0
LIMITS FROM: @ WACO CR & RAILROAD				TO: OVERPASS (NBML)(STR O68)				$0
EXIST. FACILITY: URBAN DIVIDED				PROP. FACILITY: URBAN DIVIDED				$5,341,000
NBI NUMBERS: 091610020901068								$5,341,000
WACO	MC LENNAN	SH 6	0258-09-900	1.000		C	(10)	
DESCRIPTION: REHABILITATE BRIDGE AND APPROACHES								$3,974,000
LIMITS FROM: @ LAKE WACO (NB & SB ML)				TO: .				$0
EXIST. FACILITY: RURAL DIVIDED				PROP. FACILITY: RURAL DIVIDED				$30,185,000
NBI NUMBERS: 091610025809067, 091610025809068								$34,159,000
WACO	MC LENNAN	SH 6	0258-09-961	0.100		C		
DESCRIPTION: REHABILITATE BRIDGE AND APPROACHES								$0
LIMITS FROM: @ RR OVERPASS (SBML)				TO: (STR #63)				$0
EXIST. FACILITY: URBAN FREEWAY				PROP. FACILITY: URBAN FREEWAY				$1,738,000
NBI NUMBERS: 091610025809063								$1,738,000
WACO	MC LENNAN	LP 396	0258-10-960	0.100		C		
DESCRIPTION: REHABILITATE BRIDGE AND APPROACHES								$0
LIMITS FROM: @ UNION PACIFIC RR OP				TO: (VALLEY MILLS DR(STR #34)				$0
EXIST. FACILITY: URBAN DIVIDED				PROP. FACILITY: URBAN DIVIDED				$1,312,000
NBI NUMBERS: 091610025810034								$1,312,000
WACO	MC LENNAN	SH 317	0398-02-906	0.001		C		
DESCRIPTION: REPLACE BRIDGE AND APPROACHES								$0
LIMITS FROM: SH 317 @ HOG CREEK				TO: (STR #015)				$0
EXIST. FACILITY: RURAL UNDIVIDED				PROP. FACILITY: RURAL UNDIVIDED				$710,000
NBI NUMBERS: 091610039802015								$710,000
WACO	MC LENNAN	FM 185	1969-01-906	0.001		C		
DESCRIPTION: REPLACE BRIDGE AND APPROACHES								$0
LIMITS FROM: FM 185 @ TONK CREEK				TO: (STR #001)				$0
EXIST. FACILITY: RURAL UNDIVIDED				PROP. FACILITY: RURAL UNDIVIDED				$1,200,000
NBI NUMBERS: 091610196901001								$1,200,000
WACO	MC LENNAN	FM 185	1969-01-907	0.001		C		
DESCRIPTION: REPLACE BRIDGE AND APPROACHES								$0
LIMITS FROM: FM 185 @ TONK CRK				TO: (STR #002)				$0
EXIST. FACILITY: RURAL UNDIVIDED				PROP. FACILITY: RURAL UNDIVIDED				$1,200,000
NBI NUMBERS: 091610196901002								$1,200,000
WACO	MC LENNAN	FM 185	1969-01-908	0.001		C		
DESCRIPTION: REPLACE BRIDGE AND APPROACHES								$0
LIMITS FROM: FM 185 @ HOG CREEK				TO: (STR #004)				$0
EXIST. FACILITY: RURAL UNDIVIDED				PROP. FACILITY: RURAL UNDIVIDED				$641,000
NBI NUMBERS: 091610196901004								$641,000
						WACO TOTAL:		$3,974,000
						82 PROJECTS		$0
								$171,147,800
								$175,121,800

PROJECT HAS ADVANCED TO A HIGHER AUTHORIZATION

DISTRICT HDQTRS	COUNTY	HWY NO	CONT-SECT-JOB	LENGTH MILES	SCHED DATE	LEVEL OF AUTHORITY	OTHER CATEGORIES TOLL CANDIDATE/ RAIL PROJECT	OTHER CATEGORY FUNDS OTHER PARTICIPATION CATEGORY 6 FUNDS EST CONST COST
WICHITA FALLS	CLAY	SH 79	0282-01-014	0.100	2007	C		
DESCRIPTION: REPLACE BRIDGE AND APPROACHES								$0
LIMITS FROM: AT DRAW 0.4 MI SOUTH OKLA STATE LIN				TO: .				$0
EXIST. FACILITY: RURAL UNDIVIDED				PROP. FACILITY: RURAL UNDIVIDED				$3,524,362
NBI NUMBERS: 030390028201006								$3,524,362
WICHITA FALLS	COOKE	FM 922	0845-03-048	0.024	2007	C		
DESCRIPTION: REHABILITATE BRIDGE AND APPROACHES								$0
LIMITS FROM: AT WILLIAM CREEK				TO: .				$0
EXIST. FACILITY: RURAL UNDIVIDED				PROP. FACILITY: RURAL UNDIVIDED				$415,044
NBI NUMBERS: 030490084503014								$415,044
WICHITA FALLS	COOKE	FM 1630	1609-01-019	0.079	2007	C		
DESCRIPTION: REPLACE BRIDGE AND APPROACHES								$0
LIMITS FROM: AT CLEAR CREEK				TO: .				$0
EXIST. FACILITY: RURAL UNDIVIDED				PROP. FACILITY: RURAL UNDIVIDED				$692,392
NBI NUMBERS: 030490160901003								$692,392
WICHITA FALLS	MONTAGUE	FM 677	0423-02-016	0.001	2007	C		
DESCRIPTION: REPLACE BRIDGE AND APPROACHES								$0
LIMITS FROM: AT COBB HOLLOW				TO: .				$0
EXIST. FACILITY: RURAL UNDIVIDED				PROP. FACILITY: RURAL UNDIVIDED				$532,607
NBI NUMBERS: 031690042302006								$532,607
WICHITA FALLS	THROCKMORTO	SH 79	0284-02-022	0.100	2007	C		
DESCRIPTION: REPLACE BRIDGE AND APPROACHES								$0
LIMITS FROM: AT BOGGY CREEK				TO: .				$0
EXIST. FACILITY: RURAL UNDIVIDED				PROP. FACILITY: RURAL UNDIVIDED				$640,793
NBI NUMBERS: 032240028402003								$640,793
WICHITA FALLS	YOUNG	FM 3109	3149-02-010	0.473	2007	C	(1)	
DESCRIPTION: REPLACE BRIDGE AND APPROACHES								$74,729
LIMITS FROM: 0.1 MILES NORTH OF FM 1974				TO: 0.3 MILES NORTH OF GAGES CREEK				$0
EXIST. FACILITY: RURAL UNDIVIDED				PROP. FACILITY: RURAL UNDIVIDED				$680,272
NBI NUMBERS: 032520314902001								$755,002
WICHITA FALLS	CLAY	SH 148	0391-03-028	1.000	2008	C		
DESCRIPTION: REPLACE BRIDGE AND APPROACHES								$0
LIMITS FROM: AT TURKEY CREEK				TO: .				$0
EXIST. FACILITY: RURAL UNDIVIDED				PROP. FACILITY: RURAL UNDIVIDED				$1,393,680
NBI NUMBERS: 030390039103014								$1,393,680
WICHITA FALLS	COOKE	FM 51	0312-01-060	0.097	2008	C		
DESCRIPTION: REPLACE BRIDGE AND APPROACHES								$0
LIMITS FROM: AT PECAN CREEK				TO: .				$0
EXIST. FACILITY: RURAL UNDIVIDED				PROP. FACILITY: RURAL UNDIVIDED				$827,892
NBI NUMBERS: 030490031201076								$827,892
WICHITA FALLS	COOKE	FM 51	0312-01-920	0.290	2008	C		
DESCRIPTION: REHABILITATE BRIDGE AND APPROACHES								$0
LIMITS FROM: AT FLAT CREEK				TO: .				$0
EXIST. FACILITY: RURAL UNDIVIDED				PROP. FACILITY: RURAL UNDIVIDED				$1,235,160
NBI NUMBERS: 030490031201020								$1,235,160
WICHITA FALLS	THROCKMORTO	SH 222	0982-03-011	0.150	2008	C		
DESCRIPTION: REHABILITATE BRIDGE AND APPROACHES								$0
LIMITS FROM: AT MILLER CREEK				TO: .				$0
EXIST. FACILITY: RURAL UNDIVIDED				PROP. FACILITY: RURAL UNDIVIDED				$873,487
NBI NUMBERS: 032240098203007								$873,487
WICHITA FALLS	WICHITA	IH 44	0156-07-101	1.000	2008	C		
DESCRIPTION: REPLACE BRIDGE AND APPROACHES								$0
LIMITS FROM: AT FM 890				TO: .				$0
EXIST. FACILITY: RURAL DIVIDED				PROP. FACILITY: RURAL DIVIDED				$1,336,000
NBI NUMBERS: 032430015607036								$1,336,000
WICHITA FALLS	WILBARGER	US 287	0043-05-102	0.047	2008	C		
DESCRIPTION: REHABILITATE BRIDGE AND APPROACHES								$0
LIMITS FROM: AT CONDON SPRINGS NORTHBOUND				TO: .				$0
EXIST. FACILITY: RURAL UNDIVIDED				PROP. FACILITY: RURAL UNDIVIDED				$1,310,000
NBI NUMBERS: 032440004305104								$1,310,000
WICHITA FALLS	WILBARGER	FM 2072	1856-02-007	0.100	2008	C		
DESCRIPTION: REPLACE BRIDGE AND APPROACHES								$0
LIMITS FROM: AT DRAW				TO: .				$0
EXIST. FACILITY: RURAL UNDIVIDED				PROP. FACILITY: RURAL UNDIVIDED				$292,723
NBI NUMBERS: 032440185602001								$292,723
WICHITA FALLS	CLAY	US 287	0224-02-041	1.000	2009	C		
DESCRIPTION: REPLACE BRIDGE AND APPROACHES								$0
LIMITS FROM: AT WINN-GRAY ROAD AT SMITH CREEK				TO: .				$0
EXIST. FACILITY: RURAL DIVIDED				PROP. FACILITY: RURAL DIVIDED				$529,038
NBI NUMBERS: 030390022402031								$529,038

PROJECT HAS ADVANCED TO A HIGHER AUTHORIZATION

DISTRICT HDQTRS	COUNTY	HWY NO	CONT-SECT-JOB	LENGTH MILES	SCHED DATE	LEVEL OF AUTHORITY	OTHER CATEGORIES TOLL CANDIDATE/ RAIL PROJECT	OTHER CATEGORY FUNDS OTHER PARTICIPATION CATEGORY 6 FUNDS EST CONST COST
WICHITA FALLS	WICHITA	BU 287J	0043-17-026	1.000	2009	C		
DESCRIPTION: REPLACE BRIDGE AND APPROACHES								$0
LIMITS FROM: AT MIDDLE FORK POND CREEK				TO: .				$0
EXIST. FACILITY: RURAL UNDIVIDED				PROP. FACILITY: RURAL UNDIVIDED				$430,178
NBI NUMBERS: 032430004317034								$430,178
WICHITA FALLS	WICHITA	IH 44	0156-07-102	0.100	2009	C		
DESCRIPTION: REPLACE BRIDGE AND APPROACHES								$0
LIMITS FROM: ON W FRONTAGE RD/OLD BACON SWITCH				TO: ROAD AT TRIBUTARY OF GILBERT CREEK				$0
EXIST. FACILITY: RURAL DIVIDED				PROP. FACILITY: RURAL DIVIDED				$121,000
NBI NUMBERS: 032430015607057								$121,000
WICHITA FALLS	WICHITA	FM 368	0804-04-022	0.100	2009	C		
DESCRIPTION: REPLACE BRIDGE AND APPROACHES								$0
LIMITS FROM: AT DRAW				TO: .				$0
EXIST. FACILITY: RURAL UNDIVIDED				PROP. FACILITY: RURAL UNDIVIDED				$211,411
NBI NUMBERS: 032430080404009								$211,411
WICHITA FALLS	WICHITA	FM 368	0804-04-023	0.100	2009	C		
DESCRIPTION: REPLACE BRIDGE AND APPROACHES								$0
LIMITS FROM: AT DRAW				TO: .				$0
EXIST. FACILITY: RURAL UNDIVIDED				PROP. FACILITY: RURAL UNDIVIDED				$227,673
NBI NUMBERS: 032430080404010								$227,673
WICHITA FALLS	WILBARGER	US 283	0124-03-055	1.022	2009	C		
DESCRIPTION: BRIDGE REPLACEMENT								$0
LIMITS FROM: AT PEASE RIVER BRIDGE AND TWO RELIE				TO: UCTURES				$0
EXIST. FACILITY: RURAL UNDIVIDED				PROP. FACILITY: RURAL UNDIVIDED				$9,990,441
NBI NUMBERS: 032440012403020, 032440012403022, 032440012403021								$9,990,441
WICHITA FALLS	WICHITA	US 82	0044-01-073	0.169	2010	C		
DESCRIPTION: REHABILITATE BRIDGE AND APPROACHES								$0
LIMITS FROM: 432' NORTH				TO: 264' SOUTH OF THE SOUTHBOUND O/P OF				$0
EXIST. FACILITY: URBAN DIVIDED				PROP. FACILITY: URBAN DIVIDED				$1,281,586
NBI NUMBERS: 032430004401101								$1,281,586
						WICHITA FALLS TOTAL:		$74,729
						20 PROJECTS		$0
								$26,545,739
								$26,620,469

PROJECT HAS ADVANCED TO A HIGHER AUTHORIZATION

DISTRICT HDQTRS	COUNTY	HWY NO	CONT-SECT-JOB	LENGTH MILES	SCHED DATE	LEVEL OF AUTHORITY	OTHER CATEGORIES TOLL CANDIDATE/ RAIL PROJECT	OTHER CATEGORY FUNDS OTHER PARTICIPATION CATEGORY 6 FUNDS EST CONST COST
YOAKUM	AUSTIN	SH 60	0240-01-021	0.200	2007	C		
DESCRIPTION: REPLACE BRIDGE AND APPROACHES								$0
LIMITS FROM: AT SAN BERNARD RIVER				TO: STR# 024001008				$0
EXIST. FACILITY: RURAL UNDIVIDED				PROP. FACILITY: RURAL UNDIVIDED				$2,900,000
NBI NUMBERS: 130080024001008								$2,900,000
YOAKUM	CALHOUN	SH 316	0580-01-029	0.500	2007	C		
DESCRIPTION: REPLACE BRIDGE AND APPROACHES								$0
LIMITS FROM: AT TIDAL MARSH				TO: #0580-01-009				$0
EXIST. FACILITY: RURAL UNDIVIDED				PROP. FACILITY: RURAL UNDIVIDED				$420,000
NBI NUMBERS: 130290058001009								$420,000
YOAKUM	CALHOUN	FM 1289	1438-01-021	0.443	2007	C		
DESCRIPTION: REPLACE BRIDGE AND APPROACHES								$0
LIMITS FROM: AT COLOMA CREEK				TO: STR # 1438-01-002				$0
EXIST. FACILITY: RURAL UNDIVIDED				PROP. FACILITY: RURAL UNDIVIDED				$1,240,000
NBI NUMBERS: 130290143801002								$1,240,000
YOAKUM	CALHOUN	FM 1679	1688-01-010	0.300	2007	C		
DESCRIPTION: REPLACE BRIDGE AND APPROACHES								$0
LIMITS FROM: AT CHOCOLATE BAYOU				TO: STR #1688-01-001				$0
EXIST. FACILITY: RURAL UNDIVIDED				PROP. FACILITY: RURAL UNDIVIDED				$470,000
NBI NUMBERS: 130290168801001								$470,000
YOAKUM	GONZALES	FM 1680	1442-03-014	0.621	2007	C		
DESCRIPTION: REPLACE BRIDGE & APPROACHES								$0
LIMITS FROM: @ DRAW				TO: STR # 1442-03-006				$0
EXIST. FACILITY: RURAL UNDIVIDED				PROP. FACILITY: RURAL UNDIVIDED				$200,000
NBI NUMBERS: 130900144203006								$200,000
YOAKUM	GONZALES	FM 1680	1442-03-015	0.500	2007	C		
DESCRIPTION: REPLACE BRIDGE AND APPROACHES								$0
LIMITS FROM: AT PEACH CREEK				TO: STR# 1442-03-001				$0
EXIST. FACILITY: RURAL UNDIVIDED				PROP. FACILITY: RURAL UNDIVIDED				$700,000
NBI NUMBERS: 130900144203001								$700,000
YOAKUM	LAVACA	FM 530	0515-04-027	0.621	2007	C		
DESCRIPTION: REPLACE BRIDGE & APPROACHES								$0
LIMITS FROM: @ NAVIDAD RIVER				TO: STR # 0515-04-009				$0
EXIST. FACILITY: RURAL UNDIVIDED				PROP. FACILITY: RURAL UNDIVIDED				$1,700,000
NBI NUMBERS: 131430051504009								$1,700,000
YOAKUM	LAVACA	FM 531	1267-01-007	0.500	2007	C		
DESCRIPTION: REPLACE BRIDGE AND APPROACHES								$0
LIMITS FROM: AT WATERHOLE CREEK				TO: #1267-01-001				$0
EXIST. FACILITY: RURAL UNDIVIDED				PROP. FACILITY: RURAL UNDIVIDED				$645,000
NBI NUMBERS: 131430126701001								$645,000
YOAKUM	AUSTIN	SH 159	0409-01-027	0.621	2008	C		
DESCRIPTION: REHABILITATE BRIDGE & APPROACHES								$0
LIMITS FROM: @ BRAZOS RIVER RELIEF				TO: STR # 0409-01-010				$0
EXIST. FACILITY: RURAL UNDIVIDED				PROP. FACILITY: RURAL UNDIVIDED				$800,000
NBI NUMBERS: 130080040901010								$800,000
YOAKUM	COLORADO	FM 1890	1793-01-008	0.900	2008	C		
DESCRIPTION: REPLACE BRIDGE AND APPROACHES								$0
LIMITS FROM: AT ROCKY CREEK AND YUPON CREEK				TO: #1793-01-001 AND 1793-01-002				$0
EXIST. FACILITY: RURAL UNDIVIDED				PROP. FACILITY: RURAL UNDIVIDED				$965,000
NBI NUMBERS: 130450179301001, 130450179301002								$965,000
YOAKUM	FAYETTE	FM 1579	1498-01-008	1.000	2008	C		
DESCRIPTION: REPLACE BRIDGE AND APPROACHES								$0
LIMITS FROM: AT MIDDLE CREEK & EAST NAVIDAD RI.				TO: STR# 149801001 & 149801002				$0
EXIST. FACILITY: RURAL UNDIVIDED				PROP. FACILITY: RURAL UNDIVIDED				$1,152,000
NBI NUMBERS: 130760149801001, 130760149801002								$1,152,000
YOAKUM	JACKSON	FM 616	0515-01-062	0.621	2008	C		
DESCRIPTION: REHABILITATE BRIDGE & APPROACHES								$0
LIMITS FROM: @ GARCITAS CREEK				TO: STR # 0515-01-017				$0
EXIST. FACILITY: RURAL UNDIVIDED				PROP. FACILITY: RURAL UNDIVIDED				$1,000,000
NBI NUMBERS: 131210051501017								$1,000,000
YOAKUM	JACKSON	FM 822	0515-05-013	0.200	2008	C		
DESCRIPTION: REPLACE BRIDGE AND APPROACHES								$0
LIMITS FROM: AT MILBY BRANCH				TO: STR # 0515-05-006				$0
EXIST. FACILITY: RURAL UNDIVIDED				PROP. FACILITY: RURAL UNDIVIDED				$400,000
NBI NUMBERS: 131210051505006								$400,000
YOAKUM	JACKSON	FM 1823	1307-02-008	0.300	2008	C		
DESCRIPTION: REPLACE BRIDGE AND APPROACHES								$0
LIMITS FROM: AT WEST CARANCAHUA CREEK				TO: STR # 1307-02-007				$0
EXIST. FACILITY: RURAL UNDIVIDED				PROP. FACILITY: RURAL UNDIVIDED				$600,000
NBI NUMBERS: 131210130702007								$600,000

DISTRICT HDQTRS	COUNTY	HWY NO	CONT-SECT-JOB	LENGTH MILES	SCHED DATE	LEVEL OF AUTHORITY	OTHER CATEGORIES TOLL CANDIDATE/ RAIL PROJECT	OTHER CATEGORY FUNDS OTHER PARTICIPATION CATEGORY 6 FUNDS EST CONST COST
YOAKUM	JACKSON	FM 822	1444-01-009	0.300	2008	C		
DESCRIPTION: REPLACE BRIDGE AND APPROACHES								$0
LIMITS FROM: AT KERR BRANCH				TO: STR # 1444-01-001				$0
EXIST. FACILITY: RURAL UNDIVIDED				PROP. FACILITY: RURAL UNDIVIDED				$500,000
NBI NUMBERS: 131210144401001								$500,000
YOAKUM	LAVACA	US 77	0370-01-032	0.500	2008	C		
DESCRIPTION: WIDEN BRIDGE AND APPROACHES								$0
LIMITS FROM: AT CLARKS AND SUPPLEJACKS CREEK				TO: STR# 0370-01-014, 0370-01-017				$0
EXIST. FACILITY: RURAL UNDIVIDED				PROP. FACILITY: RURAL UNDIVIDED				$1,000,000
NBI NUMBERS: 131430037001014, 131430037001017								$1,000,000
YOAKUM	LAVACA	US 77	0370-01-900	0.600	2008	C		
DESCRIPTION: REHABILITATE BRIDGE AND APPROACHES								$0
LIMITS FROM: AT ROCKY CREEK				TO: STR # 0370-01-012				$0
EXIST. FACILITY: RURAL UNDIVIDED				PROP. FACILITY: RURAL UNDIVIDED				$800,000
NBI NUMBERS: 131430037001012								$800,000
YOAKUM	VICTORIA	US 59	0088-05-084	0.500	2008	C		
DESCRIPTION: WIDEN 4 BRIDGE AND APPROACHES								$0
LIMITS FROM: AT BU 59-T AND US 87				TO: STR # 0088-05-195, 194, 061, 060				$0
EXIST. FACILITY: RURAL DIVIDED				PROP. FACILITY: RURAL DIVIDED				$13,492,000
NBI NUMBERS: 132350008805195, 132350008805194, 132350008805061, 132350008805060								$13,492,000
YOAKUM	VICTORIA	FM 237	0941-04-016	0.464	2008	C		
DESCRIPTION: WIDEN BRIDGE AND APPROACHES								$0
LIMITS FROM: AT 12 MILE COLETO CREEK				TO: STR # 0941-04-007				$0
EXIST. FACILITY: RURAL UNDIVIDED				PROP. FACILITY: RURAL UNDIVIDED				$1,130,000
NBI NUMBERS: 132350094104007								$1,130,000
YOAKUM	COLORADO	FM 333	0897-01-011	0.500	2009	C		
DESCRIPTION: REPLACE BRIDGE AND APPROACHES								$0
LIMITS FROM: AT WEST MUSTANG CREEK				TO: #0897-01-001				$0
EXIST. FACILITY: RURAL UNDIVIDED				PROP. FACILITY: RURAL UNDIVIDED				$320,000
NBI NUMBERS: 130450089701001								$320,000
YOAKUM	DE WITT	FM 952	0941-02-014	0.300	2009	C		
DESCRIPTION: REPLACE BRIDGE AND APPROACHES								$0
LIMITS FROM: AT THOMAS CREEK				TO: STR # 0941-02-002				$0
EXIST. FACILITY: RURAL UNDIVIDED				PROP. FACILITY: RURAL UNDIVIDED				$620,000
NBI NUMBERS: 130620094102002								$620,000
YOAKUM	FAYETTE	US 90	0026-03-900	0.426	2009	C		
DESCRIPTION: WIDEN BRIDGE AND APPROACHES								$0
LIMITS FROM: AT FOSTER CREEK				TO: STR # 0026-03-035				$0
EXIST. FACILITY: RURAL UNDIVIDED				PROP. FACILITY: RURAL UNDIVIDED				$590,000
NBI NUMBERS: 130760002603035								$590,000
YOAKUM	FAYETTE	US 90	0026-03-901	0.503	2009	C		
DESCRIPTION: WIDEN BRIDGE AND APPROACHES								$0
LIMITS FROM: AT WEST NAVIDAD RIVER				TO: STR # 0026-03-034				$0
EXIST. FACILITY: RURAL UNDIVIDED				PROP. FACILITY: RURAL UNDIVIDED				$2,490,000
NBI NUMBERS: 130760002603034								$2,490,000
YOAKUM	FAYETTE	US 90	0026-03-902	0.414	2009	C		
DESCRIPTION: WIDEN BRIDGE AND APPROACHES								$0
LIMITS FROM: AT MIDDLE CREEK				TO: STR # 0026-03-028				$0
EXIST. FACILITY: RURAL UNDIVIDED				PROP. FACILITY: RURAL UNDIVIDED				$350,000
NBI NUMBERS: 130760002603028								$350,000
YOAKUM	FAYETTE	US 90	0026-03-903	0.469	2009	C		
DESCRIPTION: WIDEN BRIDGE AND APPROACHES								$0
LIMITS FROM: AT EAST NAVIDAD RIVER				TO: STR # 0026-03-030				$0
EXIST. FACILITY: RURAL UNDIVIDED				PROP. FACILITY: RURAL UNDIVIDED				$1,867,000
NBI NUMBERS: 130760002603030								$1,867,000
YOAKUM	GONZALES	FM 108	0715-01-900	0.100	2009	C		
DESCRIPTION: WIDEN BRIDGE AND APPROACHES								$0
LIMITS FROM: AT SUGAR CREEK				TO: STR# 071501004				$0
EXIST. FACILITY: RURAL UNDIVIDED				PROP. FACILITY: RURAL UNDIVIDED				$450,000
NBI NUMBERS: 130900071501004								$450,000
YOAKUM	GONZALES	FM 108	0715-01-901	0.409	2009	C		
DESCRIPTION: WIDEN STRUCTURE AND APPROACHES								$0
LIMITS FROM: AT DRAW				TO: STR # 0715-01-008				$0
EXIST. FACILITY: RURAL UNDIVIDED				PROP. FACILITY: RURAL UNDIVIDED				$265,000
NBI NUMBERS: 130900071501008								$265,000
YOAKUM	GONZALES	FM 108	0715-01-902	0.428	2009	C		
DESCRIPTION: REPLACE BRIDGE AND APPROACHES								$0
LIMITS FROM: AT SANDIES CREEK				TO: STR # 715-01-002				$0
EXIST. FACILITY: RURAL UNDIVIDED				PROP. FACILITY: RURAL UNDIVIDED				$860,000
NBI NUMBERS: 130900071501002								$860,000

PROJECT HAS ADVANCED TO A HIGHER AUTHORIZATION

DISTRICT HDQTRS	COUNTY	HWY NO	CONT-SECT-JOB	LENGTH MILES	SCHED DATE	LEVEL OF AUTHORITY	OTHER CATEGORIES TOLL CANDIDATE/ RAIL PROJECT	OTHER CATEGORY FUNDS OTHER PARTICIPATION CATEGORY 6 FUNDS EST CONST COST
YOAKUM	GONZALES	FM 108	0715-01-903	0.409	2009	C		
DESCRIPTION: REPLACE BRIDGE AND APPROACHES								$0
LIMITS FROM: AT BUCKHORN CREEK				TO: STR # 0715-01-003				$0
EXIST. FACILITY: RURAL UNDIVIDED				PROP. FACILITY: RURAL UNDIVIDED				$306,000
NBI NUMBERS: 130900071501003								$306,000
YOAKUM	GONZALES	FM 108	0715-01-904	0.419	2009	C		
DESCRIPTION: REPLACE BRIDGE AND APPROACHES								$0
LIMITS FROM: AT SANDIES CREEK RELIEF				TO: STR # 0715-01-001				$0
EXIST. FACILITY: RURAL UNDIVIDED				PROP. FACILITY: RURAL UNDIVIDED				$610,000
NBI NUMBERS: 130900071501001								$610,000
YOAKUM	GONZALES	FM 108	0715-02-900	0.100	2009	C		
DESCRIPTION: WIDEN BRIDGE AND APPROACHES								$0
LIMITS FROM: AT ELM CREEK BRANCH				TO: STR# 071502014				$0
EXIST. FACILITY: RURAL UNDIVIDED				PROP. FACILITY: RURAL UNDIVIDED				$425,000
NBI NUMBERS: 130900071502014								$425,000
YOAKUM	GONZALES	FM 532	1007-02-014	4.180	2009	C		
DESCRIPTION: REPLACE 5 BRIDGES AND APPROACHES								$0
LIMITS FROM: AT DENTON, PEACH & VANHAMS CREEKS				TO: STR# 8,10,11,12,13				$0
EXIST. FACILITY: RURAL UNDIVIDED				PROP. FACILITY: RURAL UNDIVIDED				$1,500,000
NBI NUMBERS: 130900100702008, 130900100702010, 130900100702011, 130900100702012, 130900100702013								$1,500,000
YOAKUM	LAVACA	FM 532	1007-03-017	0.100	2009	C		
DESCRIPTION: WIDEN BRIDGE AND APPROACHES								$0
LIMITS FROM: AT WEST PRONG OF THE LAVACA RIVER				TO: STR# 100703018				$0
EXIST. FACILITY: RURAL UNDIVIDED				PROP. FACILITY: RURAL UNDIVIDED				$350,000
NBI NUMBERS: 131430100703018								$350,000
YOAKUM	FAYETTE	FM 155	0211-09-029	0.427	2010	C		
DESCRIPTION: REPLACE BRIDGE AND APPROACHES								$0
LIMITS FROM: A WILLIAMS CREEK				TO: STR # 0211-09-049				$0
EXIST. FACILITY: RURAL UNDIVIDED				PROP. FACILITY: RURAL UNDIVIDED				$790,000
NBI NUMBERS: 130760021109049								$790,000
YOAKUM	MATAGORDA	FM 521	0846-03-900	0.412	2010	C		
DESCRIPTION: WIDEN BRIDGE AND APPROACHES								$0
LIMITS FROM: AT KELLY LAKE				TO: STR # 0846-03-011				$0
EXIST. FACILITY: RURAL UNDIVIDED				PROP. FACILITY: RURAL UNDIVIDED				$300,000
NBI NUMBERS: 131580084603011								$300,000
YOAKUM	MATAGORDA	FM 521	0846-03-901	0.434	2010	C		
DESCRIPTION: WIDEN BRIDGE AND APPROACHES								$0
LIMITS FROM: AT COLORADO RIVER WEST RELIEF				TO: STR # 0846-03-012				$0
EXIST. FACILITY: RURAL UNDIVIDED				PROP. FACILITY: RURAL UNDIVIDED				$650,000
NBI NUMBERS: 131580084603012								$650,000
YOAKUM	MATAGORDA	FM 521	0846-03-902	0.480	2010	C		
DESCRIPTION: WIDEN BRIDGE AND APPROACHES								$0
LIMITS FROM: AT COLORADO RIVER RELIEF				TO: STR # 0846-03-007				$0
EXIST. FACILITY: RURAL UNDIVIDED				PROP. FACILITY: RURAL UNDIVIDED				$1,570,000
NBI NUMBERS: 131580084603007								$1,570,000
YOAKUM	VICTORIA	BU 77-S	0088-06-002	0.400	2010	C		
DESCRIPTION: WIDEN BRIDGE AND APPROACHES								$0
LIMITS FROM: AT GUADALUPE RIVER				TO: STR # 0088-06-029				$0
EXIST. FACILITY: URBAN DIVIDED				PROP. FACILITY: URBAN DIVIDED				$1,680,000
NBI NUMBERS: 132350008806029								$1,680,000
YOAKUM	AUSTIN	US 90	0271-08-012	0.621		C		
DESCRIPTION: REHABILITATE BRIDGE AND APPROACHES								$0
LIMITS FROM: AT INTERSECTION OF US 90				TO: AND SH 36		#271-08-419		$0
EXIST. FACILITY: RURAL UNDIVIDED				PROP. FACILITY: RURAL UNDIVIDED				$750,000
NBI NUMBERS: 130080027108419								$750,000
YOAKUM	AUSTIN	US 90	0271-08-900	0.455		C		
DESCRIPTION: WIDEN BRIDGE AND APPROACHES								$0
LIMITS FROM: AT BURLINGTON NORTHERN RAILRAOD				TO: STR # 0271-08-025				$0
EXIST. FACILITY: RURAL UNDIVIDED				PROP. FACILITY: RURAL UNDIVIDED				$1,415,000
NBI NUMBERS: 130080027108025								$1,415,000
YOAKUM	CALHOUN	SH 35	0179-10-092	3.000		C		
DESCRIPTION: REPLACE BRIDGE								$0
LIMITS FROM: LAVACA BAY CAUSEWAY				TO: .				$0
EXIST. FACILITY: URBAN DIVIDED				PROP. FACILITY: URBAN DIVIDED				$90,000,000
NBI NUMBERS: 130290017910061								$90,000,000
YOAKUM	COLORADO	IH 10	0271-01-900	0.493		C		
DESCRIPTION: WIDEN BRIDGE AND APPROACHES								$0
LIMITS FROM: AT UNION PACIFIC RAILROAD				TO: STR # 0271-01-414				$0
EXIST. FACILITY: RURAL UNDIVIDED				PROP. FACILITY: RURAL UNDIVIDED				$1,910,000
NBI NUMBERS: 130450027101414								$1,910,000

PROJECT HAS ADVANCED TO A HIGHER AUTHORIZATION

DISTRICT HDQTRS	COUNTY	HWY NO	CONT-SECT-JOB	LENGTH MILES	SCHED DATE	LEVEL OF AUTHORITY	OTHER CATEGORIES TOLL CANDIDATE/ RAIL PROJECT	OTHER CATEGORY FUNDS OTHER PARTICIPATION CATEGORY 6 FUNDS EST CONST COST
YOAKUM	COLORADO	US 90A	0446-02-030	0.428		C		
DESCRIPTION: WIDEN BRIDGES AND APPROACHES								$0
LIMITS FROM: AT EAST AND MIDDLE SANDY CREEKS				TO: STR # 0446-02-027 AND 028				$0
EXIST. FACILITY: RURAL UNDIVIDED				PROP. FACILITY: RURAL UNDIVIDED				$1,040,000
NBI NUMBERS: 130450044602027, 130450044602028								$1,040,000
YOAKUM	COLORADO	US 90A	0446-03-047	0.650		C		
DESCRIPTION: WIDEN BRIDGE AND APPROACHES								$0
LIMITS FROM: AT COLORADO RIVER				TO: STR # 0446-03-033				$0
EXIST. FACILITY: RURAL UNDIVIDED				PROP. FACILITY: RURAL UNDIVIDED				$5,200,000
NBI NUMBERS: 130450044603033								$5,200,000
YOAKUM	COLORADO	IH 10	0535-08-900	0.440		C		
DESCRIPTION: WIDEN BRIDGE AND APPROACHES								$0
LIMITS FROM: AT FM 806				TO: STR # 0535-08-185				$0
EXIST. FACILITY: RURAL UNDIVIDED				PROP. FACILITY: RURAL UNDIVIDED				$830,000
NBI NUMBERS: 130450053508185								$830,000
YOAKUM	FAYETTE	FM 1295	0267-04-013	0.100		C		
DESCRIPTION: WIDEN BRIDGE AND APPROACHES								$0
LIMITS FROM: AT MULBERRY CREEK				TO: STR# 026704018				$0
EXIST. FACILITY: RURAL UNDIVIDED				PROP. FACILITY: RURAL UNDIVIDED				$295,000
NBI NUMBERS: 130760026704018								$295,000
YOAKUM	FAYETTE	FM 957	1440-01-017	0.300		C		
DESCRIPTION: REPLACE BRIDGE AND APPROACHES								$0
LIMITS FROM: AT MULBERRY CREEK				TO: STR # 1440-01-002				$0
EXIST. FACILITY: RURAL UNDIVIDED				PROP. FACILITY: RURAL UNDIVIDED				$692,000
NBI NUMBERS: 130760144001002								$692,000
YOAKUM	FAYETTE	FM 1457	1441-01-012	0.300		C		
DESCRIPTION: REPLACE BRIDGE AND APPROACHES								$0
LIMITS FROM: AT ROCKY CREEK				TO: STR # 1441-01-001				$0
EXIST. FACILITY: RURAL UNDIVIDED				PROP. FACILITY: RURAL UNDIVIDED				$396,000
NBI NUMBERS: 130760144101001								$396,000
YOAKUM	FAYETTE	FM 615	1692-01-007	0.300		C		
DESCRIPTION: REPLACE BRIDGE AND APPROACHES								$0
LIMITS FROM: AT MIDDLE CREEK				TO: STR # 1692-01-001				$0
EXIST. FACILITY: RURAL UNDIVIDED				PROP. FACILITY: RURAL UNDIVIDED				$320,000
NBI NUMBERS: 130760169201001								$320,000
YOAKUM	GONZALES	FM 1115	1262-02-012	0.405		C		
DESCRIPTION: WIDEN STRUCTURE AND APPROACHES								$0
LIMITS FROM: AT DRAW				TO: STR # 1262-02-002				$0
EXIST. FACILITY: RURAL UNDIVIDED				PROP. FACILITY: RURAL UNDIVIDED				$100,000
NBI NUMBERS: 130900126202002								$100,000
YOAKUM	LAVACA	US 77	0269-02-059	0.448		C		
DESCRIPTION: WIDEN BRIDGE AND APPROACHES								$0
LIMITS FROM: AT LAVACA RIVER				TO: STR # 0269-02-007				$0
EXIST. FACILITY: RURAL UNDIVIDED				PROP. FACILITY: RURAL UNDIVIDED				$990,000
NBI NUMBERS: 131430026902007								$990,000
YOAKUM	WHARTON	BU 59-R	0089-10-018	0.621		C		
DESCRIPTION: REPLACE BRIDGE AND APPROACHES								$0
LIMITS FROM: @ WEST BERNARD CREEK				TO: STR # 0089-10-043				$0
EXIST. FACILITY: RURAL UNDIVIDED				PROP. FACILITY: RURAL UNDIVIDED				$4,500,000
NBI NUMBERS: 132410008910043								$4,500,000
						YOAKUM TOTAL:		$0
						52 PROJECTS		$0
								$154,545,000
								$154,545,000
						STATE TOTAL		$39,957,504
						1068 PROJECTS		$8,010,000
								$1,840,902,234
								$1,888,869,742

PROJECT HAS ADVANCED TO A HIGHER AUTHORIZATION

Blank Page

Texas Department of Transportation

DRAFT 2007

UNIFIED TRANSPORTATION PROGRAM

Statewide Preservation Program

EXHIBIT D

CATEGORY 6 OFF-SYSTEM
STRUCTURES REPLACEMENT AND REHABILITATION

Blank Page

DRAFT 2007 STATEWIDE PRESERVATION PROGRAM
CATEGORY 6 - OFF-SYSTEM STRUCTURES REPLACEMENT AND REHABILITATION

DISTRICT	2007	2008	2009	2010	2011-2017	TOTAL
ABILENE	$6,967,072	$4,779,414	$1,183,886	$2,558,874	$3,822,441	$19,311,687
AMARILLO	$4,177,700	$6,790,000	$0	$0	$13,280,100	$24,247,800
ATLANTA	$8,688,000	$824,200	$0	$0	$0	$9,512,200
AUSTIN	$16,816,320	$10,879,486	$1,106,600	$1,400,000	$1,673,850	$31,876,256
BEAUMONT	$4,302,130	$633,520	$1,700,000	$3,170,800	$2,094,664	$11,901,114
BROWNWOOD	$2,819,900	$1,542,300	$2,209,050	$2,098,300	$5,912,880	$14,582,430
BRYAN	$2,600,000	$1,049,000	$2,018,000	$4,348,500	$11,476,250	$21,491,750
CHILDRESS	$280,000	$2,819,589	$1,531,404	$1,088,148	$4,128,876	$9,848,017
CORPUS CHRISTI	$2,418,242	$3,304,020	$7,490,721	$0	$0	$13,212,983
DALLAS	$12,759,800	$25,006,000	$579,140	$29,983,271	$71,077,990	$139,406,201
EL PASO	$7,873,480	$0	$0	$0	$4,838,906	$12,712,386
FORT WORTH	$6,501,011	$24,578,019	$10,409,011	$24,066,023	$42,238,029	$107,792,093
HOUSTON	$14,942,000	$13,481,000	$46,349,000	$1,993,000	$27,808,000	$104,573,000
LAREDO	$1,628,000	$2,513,500	$702,840	$3,954,500	$9,206,300	$18,005,140
LUBBOCK	$0	$0	$568,509	$124,133	$130,703	$823,345
LUFKIN	$646,000	$2,415,447	$2,838,000	$1,854,000	$10,254,733	$18,008,180
ODESSA	$0	$450,000	$0	$0	$0	$450,000
PARIS	$2,511,910	$2,608,187	$1,604,000	$9,100,703	$1,661,633	$17,486,433
PHARR	$2,515,100	$2,140,000	$2,110,000	$1,885,000	$7,730,000	$16,380,100
SAN ANGELO	$0	$0	$0	$0	$0	$0
SAN ANTONIO	$4,950,429	$5,180,888	$9,130,000	$0	$13,207,500	$32,468,817
TYLER	$833,000	$4,136,000	$2,301,000	$4,959,000	$5,146,000	$17,375,000
WACO	$6,079,000	$6,600,300	$6,382,000	$17,447,400	$16,292,600	$52,801,300
WICHITA FALLS	$1,286,587	$693,039	$17,761,201	$0	$0	$19,740,827
YOAKUM	$2,957,000	$5,826,000	$5,192,000	$2,706,000	$7,378,000	$24,059,000
TOTAL	$114,552,681	$128,249,909	$123,166,362	$112,737,652	$259,359,455	$738,066,059

Blank Page

DISTRICT HDQTRS	COUNTY	HWY NO	CONT-SECT-JOB	LENGTH MILES	SCHED DATE	LEVEL OF AUTHORITY	OTHER CATEGORIES TOLL CANDIDATE/ RAIL PROJECT	OTHER CATEGORY FUNDS OTHER PARTICIPATION CATEGORY 6 FUNDS EST CONST COST
ABILENE	FISHER	CR	0908-23-900	0.100	2007	C		
DESCRIPTION: REPLACE BRIDGE AND APPROACHES								$0
LIMITS FROM: ON CR 198 (PSN 1)				TO: AT LIVE OAK CREEK TRIP				$19,014
EXIST. FACILITY: RURAL UNDIVIDED				PROP. FACILITY: RURAL UNDIVIDED				$190,140
NBI NUMBERS: 080770AA0198001								$190,140
ABILENE	FISHER	CR	0908-23-902	0.100	2007	C		
DESCRIPTION: REPLACE BRIDGE AND APPROACHES								$0
LIMITS FROM: ON CR 354				TO: AT NO NAME DRAW				$21,505
EXIST. FACILITY: RURAL UNDIVIDED				PROP. FACILITY: RURAL UNDIVIDED				$215,054
NBI NUMBERS: 080770AA0354001								$215,054
ABILENE	FISHER	CR	0908-23-904	0.100	2007	C		
DESCRIPTION: REPLACE BRIDGE AND APPROACHES								$0
LIMITS FROM: ON CR 224				TO: AT EAST COTTONWOOD CREEK (PSN 2)				$25,352
EXIST. FACILITY: RURAL UNDIVIDED				PROP. FACILITY: RURAL UNDIVIDED				$253,520
NBI NUMBERS: 080770AA0224002								$253,520
ABILENE	FISHER	CR	0908-23-905	0.100	2007	C		
DESCRIPTION: REPLACE BRIDGE AND APPROACHES								$0
LIMITS FROM: ON CR 198				TO: AT LIVE OAK JCREEK (PSN 2)				$14,261
EXIST. FACILITY: RURAL UNDIVIDED				PROP. FACILITY: RURAL UNDIVIDED				$142,605
NBI NUMBERS: 080770AA0198002								$142,605
ABILENE	FISHER	CR	0908-23-906	0.100	2007	C		
DESCRIPTION: REPLACE BRIDGE AND APPROACHES								$0
LIMITS FROM: ON CR 224				TO: AT PLUM BRANCH (PSN 1)				$19,014
EXIST. FACILITY: RURAL UNDIVIDED				PROP. FACILITY: RURAL UNDIVIDED				$190,140
NBI NUMBERS: 080770AA0224001								$190,140
ABILENE	FISHER	CR	0908-23-907	0.100	2007	C		
DESCRIPTION: REPLACE BRIDGE AND APPROACHES								$0
LIMITS FROM: ON CR 362				TO: AT BUFFALO CREEK (PSN 1)				$13,975
EXIST. FACILITY: RURAL UNDIVIDED				PROP. FACILITY: RURAL UNDIVIDED				$139,750
NBI NUMBERS: 080770AA0362001								$139,750
ABILENE	FISHER	CR	0908-23-908	0.100	2007	C		
DESCRIPTION: REPLACE BRIDGE AND APPROACHES								$0
LIMITS FROM: ON CR 230				TO: AT WHITE CANYON CREEK (PSN 3)				$13,000
EXIST. FACILITY: RURAL UNDIVIDED				PROP. FACILITY: RURAL UNDIVIDED				$130,000
NBI NUMBERS: 080770AA0230003								$130,000
ABILENE	FISHER	CR	0908-23-909	0.063	2007	C		
DESCRIPTION: REPLACE BRIDGE AND APPROACHES								$0
LIMITS FROM: ON CR 183				TO: AT NO NAME DRAW				$23,768
EXIST. FACILITY: RURAL UNDIVIDED				PROP. FACILITY: RURAL UNDIVIDED				$237,675
NBI NUMBERS: 080770AA0183003								$237,675
ABILENE	FISHER	CR	0908-23-910	0.087	2007	C		
DESCRIPTION: REPLACE BRIDGE AND APPROACHES								$0
LIMITS FROM: ON CR 157				TO: AT PLUM CREEK				$30,165
EXIST. FACILITY: RURAL UNDIVIDED				PROP. FACILITY: RURAL UNDIVIDED				$301,646
NBI NUMBERS: 080770AA0157001								$301,646
ABILENE	FISHER	CR	0908-23-911	0.100	2007	C		
DESCRIPTION: REPLACE BRIDGE AND APPROACHES								$0
LIMITS FROM: ON CR 136				TO: AT COTTONWOOD CREEK (PSN 1)				$9,750
EXIST. FACILITY: RURAL UNDIVIDED				PROP. FACILITY: RURAL UNDIVIDED				$97,500
NBI NUMBERS: 080770AA0136001								$97,500
ABILENE	FISHER	CR	0908-23-919	0.067	2007	C		
DESCRIPTION: REHABILITATE BRIDGE AND APPROACHES								$0
LIMITS FROM: CR 245				TO: AT CLEAR FORK OF BRAZOS (PSN 1)				$23,113
EXIST. FACILITY: RURAL UNDIVIDED				PROP. FACILITY: RURAL UNDIVIDED				$231,132
NBI NUMBERS: 080770AA0245001								$231,132
ABILENE	FISHER	CR	0908-23-921	0.071	2007	C		
DESCRIPTION: REPLACE BRIDGE AND APPROACHES								$0
LIMITS FROM: ON CR 139				TO: AT GYP CK (PSN 3)				$15,752
EXIST. FACILITY: RURAL UNDIVIDED				PROP. FACILITY: RURAL UNDIVIDED				$157,520
NBI NUMBERS: 080770AA0139003								$157,520
ABILENE	JONES	CR	0908-24-042	0.066	2007	C		
DESCRIPTION: REPLACE BRIDGE AND APPROACHES								$0
LIMITS FROM: ON CR 262				TO: AT CLEAR FORK BRAZOS				$10,400
EXIST. FACILITY: RURAL UNDIVIDED				PROP. FACILITY: RURAL UNDIVIDED				$128,000
NBI NUMBERS: 081280AA0262001								$128,000
ABILENE	JONES	CS	0908-24-043	0.068	2007	C		
DESCRIPTION: REPLACE BRIDGE AND APPROACHES								$0
LIMITS FROM: AT CR 262 (CR 347)				TO: ON MULBERRY CREEK				$0
EXIST. FACILITY: RURAL UNDIVIDED				PROP. FACILITY: RURAL UNDIVIDED				$161,000
NBI NUMBERS: 081280AA0262002								$161,000

PROJECT HAS ADVANCED TO A HIGHER AUTHORIZATION

DISTRICT HDQTRS	COUNTY	HWY NO	CONT-SECT-JOB	LENGTH MILES	SCHED DATE	LEVEL OF AUTHORITY	OTHER CATEGORIES TOLL CANDIDATE/ RAIL PROJECT	OTHER CATEGORY FUNDS OTHER PARTICIPATION CATEGORY 6 FUNDS EST CONST COST
ABILENE	JONES	CR	0908-24-044	0.027	2007	C		
DESCRIPTION: REPLACE BRIDGE								$0
LIMITS FROM: CR 274				TO: AT CLEAR FORK OF BRAZOS (PSN 1)				$22,728
EXIST. FACILITY: RURAL UNDIVIDED				PROP. FACILITY: RURAL UNDIVIDED				$286,000
NBI NUMBERS: 081280AA0274001								$286,000
ABILENE	JONES	CR	0908-24-045	0.100	2007	C		
DESCRIPTION: REPLACE BRIDGE AND APPROACHES								$0
LIMITS FROM: ON CR 231				TO: AT HARMONY CREEK (PSN 1)				$15,200
EXIST. FACILITY: RURAL UNDIVIDED				PROP. FACILITY: RURAL UNDIVIDED				$108,000
NBI NUMBERS: 081280AA0231001								$108,000
ABILENE	JONES	CR	0908-24-046	0.064	2007	C		
DESCRIPTION: REPLACE BRIDGE AND APPROACHES								$0
LIMITS FROM: ON CR 287 (PSN1)				TO: AT SOUTH FORK DRY CALIFORNIA CK				$11,426
EXIST. FACILITY: RURAL UNDIVIDED				PROP. FACILITY: RURAL UNDIVIDED				$126,000
NBI NUMBERS: 081280AA0287001								$126,000
ABILENE	KENT	CR	0908-27-901	0.100	2007	C		
DESCRIPTION: REPLACE BRIDGE								$0
LIMITS FROM: CR 142				TO: AT STINKING CREEK (PSN 2)				$15,845
EXIST. FACILITY: RURAL UNDIVIDED				PROP. FACILITY: RURAL UNDIVIDED				$158,450
NBI NUMBERS: 081320AA0142002								$158,450
ABILENE	MITCHELL	CR	0908-21-905	0.100	2007	C		
DESCRIPTION: REPLACE BRIDGE AND APPROACHES								$0
LIMITS FROM: ON CR 142				TO: AT WILDHORSE CREEK (PSN 1)				$32,635
EXIST. FACILITY: RURAL UNDIVIDED				PROP. FACILITY: RURAL UNDIVIDED				$326,348
NBI NUMBERS: 081680AA0142001								$326,348
ABILENE	NOLAN	CS	0908-20-018	0.068	2007	C		
DESCRIPTION: REHABILITATE BRIDGE AND APPROACHES								$0
LIMITS FROM: ON CS 17TH				TO: ON SANTA FE LAKE CREEK				$24,602
EXIST. FACILITY: RURAL UNDIVIDED				PROP. FACILITY: RURAL UNDIVIDED				$346,290
NBI NUMBERS: 081770AA0119001								$346,290
ABILENE	NOLAN	CR	0908-20-902	0.100	2007	C		
DESCRIPTION: REPLACE BRIDGE AND APPROACHES								$0
LIMITS FROM: ON CR 143				TO: AT SEALE CREEK (PSN 2)				$12,676
EXIST. FACILITY: RURAL UNDIVIDED				PROP. FACILITY: RURAL UNDIVIDED				$126,760
NBI NUMBERS: 081770AA0143002								$126,760
ABILENE	NOLAN	CR	0908-20-903	0.100	2007	C		
DESCRIPTION: REPLACE BRIDGE AND APPROACHES								$0
LIMITS FROM: ON CR 230				TO: AT BITTER CREEK (PSN 4)				$12,870
EXIST. FACILITY: RURAL UNDIVIDED				PROP. FACILITY: RURAL UNDIVIDED				$128,695
NBI NUMBERS: 081770AA0230004								$128,695
ABILENE	SCURRY	CR	0908-19-900	0.100	2007	C		
DESCRIPTION: REPLACE BRIDGE AND APPROACHES								$0
LIMITS FROM: ON CR 195				TO: AT DEEP CREEK (PSN 2)				$14,261
EXIST. FACILITY: RURAL UNDIVIDED				PROP. FACILITY: RURAL UNDIVIDED				$142,605
NBI NUMBERS: 082080AA0195002								$142,605
ABILENE	SCURRY	CR	0908-19-902	0.100	2007	C		
DESCRIPTION: REPLACE BRIDGE AND APPROACHES								$0
LIMITS FROM: ON CR 136				TO: AT BIG SULPHUR CREEK (PSN 1)				$15,845
EXIST. FACILITY: RURAL UNDIVIDED				PROP. FACILITY: RURAL UNDIVIDED				$158,450
NBI NUMBERS: 082080AA0136001								$158,450
ABILENE	SCURRY	CR	0908-19-903	0.100	2007	C		
DESCRIPTION: REPLACE BRIDGE								$0
LIMITS FROM: CR 245				TO: AT CANYON CK (PSN 1)				$22,062
EXIST. FACILITY: RURAL UNDIVIDED				PROP. FACILITY: RURAL UNDIVIDED				$220,620
NBI NUMBERS: 082080AA0245001								$220,620
ABILENE	SHACKELFORD	CR	0908-28-013	0.062	2007	C		
DESCRIPTION: REPLACE BRIDGE AND APPROACHES								$0
LIMITS FROM: ON CR 154				TO: AT W FK OF SPRING CK (PSN 1)				$11,700
EXIST. FACILITY: RURAL UNDIVIDED				PROP. FACILITY: RURAL UNDIVIDED				$117,000
NBI NUMBERS: 082090AA0154001								$117,000
ABILENE	SHACKELFORD	CR	0908-28-906	0.079	2007	C		
DESCRIPTION: REPLACE BRIDGE AND APPROACHES								$0
LIMITS FROM: ON CR 106				TO: AT BATTLE CREEK_(PSN 1)				$0
EXIST. FACILITY: RURAL UNDIVIDED				PROP. FACILITY: RURAL UNDIVIDED				$345,000
NBI NUMBERS: 082090AA0106001								$345,000
ABILENE	TAYLOR	CR	0908-33-072	0.001	2007	C		
DESCRIPTION: REPLACE BRIDGE AND APPROACHES								$0
LIMITS FROM: CR 640				TO: AT MULBERRY CK				$22,788
EXIST. FACILITY: RURAL UNDIVIDED				PROP. FACILITY: RURAL UNDIVIDED				$227,875
NBI NUMBERS: 082210AA0640001								$227,875

PROJECT HAS ADVANCED TO A HIGHER AUTHORIZATION

DISTRICT HDQTRS	COUNTY	HWY NO	CONT-SECT-JOB	LENGTH MILES	SCHED DATE	LEVEL OF AUTHORITY	OTHER CATEGORIES TOLL CANDIDATE/ RAIL PROJECT	OTHER CATEGORY FUNDS OTHER PARTICIPATION CATEGORY 6 FUNDS EST CONST COST
ABILENE	TAYLOR	CR	0908-33-900	0.001	2007	C		
DESCRIPTION: REPLACE BRIDGE & APPROACHES								$0
LIMITS FROM: CR 318				TO: AT LITTLE ELM CK (PSN 1 & 2)				$0
EXIST. FACILITY: RURAL UNDIVIDED				PROP. FACILITY: RURAL UNDIVIDED				$576,870
NBI NUMBERS: 082210AA0318001, 082210AA0318002								$576,870
ABILENE	TAYLOR	CR	0908-33-901	0.001	2007	C		
DESCRIPTION: REPLACE BRIDGE & APPROACHES								$0
LIMITS FROM: ON CR 173 (PSN 1)				TO: AT BULGER CREEK				$23,682
EXIST. FACILITY: RURAL UNDIVIDED				PROP. FACILITY: RURAL UNDIVIDED				$236,827
NBI NUMBERS: 082210AA0173001								$236,827
ABILENE	TAYLOR	CR	0908-33-903	0.001	2007	C		
DESCRIPTION: REPLACE BRIDGE & APPROACHES								$0
LIMITS FROM: ON CR 115 (PSN 1)				TO: AT LYTLE CREEK				$28,400
EXIST. FACILITY: RURAL UNDIVIDED				PROP. FACILITY: RURAL UNDIVIDED				$284,000
NBI NUMBERS: 082210AA0115001								$284,000
ABILENE	TAYLOR	CR	0908-33-904	0.001	2007	C		
DESCRIPTION: REPLACE BRIDGE & APPROACHES								$0
LIMITS FROM: ON CR 345 (PSN 1)				TO: AT DRAW				$17,700
EXIST. FACILITY: RURAL UNDIVIDED				PROP. FACILITY: RURAL UNDIVIDED				$177,000
NBI NUMBERS: 082210AA0345001								$177,000
ABILENE	TAYLOR	CR	0908-33-905	0.017	2007	C		
DESCRIPTION: REPLACE BRIDGE AND APPROACHES								$0
LIMITS FROM: ON CR 344				TO: AT MULBERRY CREEK TRIBUTARY (PSN 3)				$22,700
EXIST. FACILITY: RURAL UNDIVIDED				PROP. FACILITY: RURAL UNDIVIDED				$227,200
NBI NUMBERS: 082210AA0344003								$227,200
ABILENE	TAYLOR	CR	0908-33-906	0.017	2007	C		
DESCRIPTION: REPLACE BRIDGE AND APPROACHES								$0
LIMITS FROM: ON CR 344				TO: AT MULBERRY CREEK TRIBUTARY (PSN 2)				$7,140
EXIST. FACILITY: RURAL UNDIVIDED				PROP. FACILITY: RURAL UNDIVIDED				$71,400
NBI NUMBERS: 082210AA0344002								$71,400
ABILENE	CALLAHAN	CR	0908-34-900	0.001	2008	C		
DESCRIPTION: REPLACE BRIDGE & APPROACHES								$0
LIMITS FROM: ON CR 152 (PSN 2)				TO: AT DEEP CREEK				$19,500
EXIST. FACILITY: RURAL UNDIVIDED				PROP. FACILITY: RURAL UNDIVIDED				$393,000
NBI NUMBERS: 080300AA0152002								$393,000
ABILENE	CALLAHAN	CR	0908-34-903	0.001	2008	C		
DESCRIPTION: REPLACE BRIDGE & APPROACHES								$0
LIMITS FROM: ON CR 211 (PSN 2)				TO: AT DRAW				$8,125
EXIST. FACILITY: RURAL UNDIVIDED				PROP. FACILITY: RURAL UNDIVIDED				$178,000
NBI NUMBERS: 080300AA0211002								$178,000
ABILENE	CALLAHAN	CR	0908-34-904	0.001	2008	C		
DESCRIPTION: REPLACE BRIDGE & APPROACHES								$0
LIMITS FROM: ON CR 177 (PSN 2)				TO: AT COTTONWOOD CREEK				$35,400
EXIST. FACILITY: RURAL UNDIVIDED				PROP. FACILITY: RURAL UNDIVIDED				$354,000
NBI NUMBERS: 080300AA0177002								$354,000
ABILENE	FISHER	CR	0908-23-903	0.150	2008	C		
DESCRIPTION: REPLACE BRIDGE AND APPROACHES								$0
LIMITS FROM: ON CR 220				TO: AT LINN CREEK (PSN1)				$22,062
EXIST. FACILITY: RURAL UNDIVIDED				PROP. FACILITY: RURAL UNDIVIDED				$220,620
NBI NUMBERS: 080770AA0220001								$220,620
ABILENE	FISHER	CR	0908-23-914	0.100	2008	C		
DESCRIPTION: REPLACE BRIDGE AND APPROACHES								$0
LIMITS FROM: ON CR 158				TO: AT COTTONWOOD CREEK (PSN 3)				$110,500
EXIST. FACILITY: RURAL UNDIVIDED				PROP. FACILITY: RURAL UNDIVIDED				$1,105,000
NBI NUMBERS: 080770AA0158003								$1,105,000
ABILENE	FISHER	CR	0908-23-915	0.100	2008	C		
DESCRIPTION: REPLACE BRIDGE AND APPROACHES								$0
LIMITS FROM: ON CR 153				TO: AT PLUM CREEK (PSN 1)				$13,000
EXIST. FACILITY: RURAL UNDIVIDED				PROP. FACILITY: RURAL UNDIVIDED				$130,000
NBI NUMBERS: 080770AA0153001								$130,000
ABILENE	FISHER	CR	0908-23-922	0.100	2008	C		
DESCRIPTION: REPLACE BRIDGE AND APPROACHES								$0
LIMITS FROM: ON CR 183				TO: AT ROUGH CREEK (PSN 1)				$68,250
EXIST. FACILITY: RURAL UNDIVIDED				PROP. FACILITY: RURAL UNDIVIDED				$682,500
NBI NUMBERS: 080770AA0183001								$682,500
ABILENE	HASKELL	CR	0908-22-011	0.001	2008	C		
DESCRIPTION: REPLACE BRIDGE & APPROACHES								$0
LIMITS FROM: ON CR 181 (PSN 1)				TO: AT PAINT CREEK				$0
EXIST. FACILITY: RURAL UNDIVIDED				PROP. FACILITY: RURAL UNDIVIDED				$244,000
NBI NUMBERS: 081050AA0181001								$244,000

PROJECT HAS ADVANCED TO A HIGHER AUTHORIZATION

DISTRICT HDQTRS	COUNTY	HWY NO	CONT-SECT-JOB	LENGTH MILES	SCHED DATE	LEVEL OF AUTHORITY	OTHER CATEGORIES TOLL CANDIDATE/ RAIL PROJECT	OTHER CATEGORY FUNDS OTHER PARTICIPATION CATEGORY 6 FUNDS EST CONST COST
ABILENE	MITCHELL	CR	0908-21-900	0.100	2008	C		
DESCRIPTION: REPLACE BRIDGE AND APPROACHES								$0
LIMITS FROM: ON CR 155				TO: AT WILDHORSE CREEK (PSN 1)				$20,072
EXIST. FACILITY: RURAL UNDIVIDED				PROP. FACILITY: RURAL UNDIVIDED				$200,724
NBI NUMBERS: 081680AA0155001								$200,724
ABILENE	MITCHELL	CR	0908-21-904	0.150	2008	C		
DESCRIPTION: REPLACE BRIDGE AND APPROACHES								$0
LIMITS FROM: CR 223				TO: AT RED BANK CREEK (PSN 1)				$15,767
EXIST. FACILITY: RURAL UNDIVIDED				PROP. FACILITY: RURAL UNDIVIDED				$157,665
NBI NUMBERS: 081680AA0223001								$157,665
ABILENE	MITCHELL	CR	0908-21-906	0.150	2008	C		
DESCRIPTION: REPLACE BRIDGE AND APPROACHES								$0
LIMITS FROM: CR 321				TO: AT NO NAME DRAW (PSN 1)				$16,630
EXIST. FACILITY: RURAL UNDIVIDED				PROP. FACILITY: RURAL UNDIVIDED				$166,300
NBI NUMBERS: 081680AA0321001								$166,300
ABILENE	NOLAN	CR	0908-20-900	0.150	2008	C		
DESCRIPTION: REPLACE BRIDGE AND APPROACHES								$0
LIMITS FROM: ON CR 260				TO: AT NORTH FORK OF VALLEY CREEK				$14,261
EXIST. FACILITY: RURAL UNDIVIDED				PROP. FACILITY: RURAL UNDIVIDED				$142,605
NBI NUMBERS: 081770AA0260001								$142,605
ABILENE	SHACKELFORD	CR	0908-28-903	0.115	2008	C		
DESCRIPTION: REPLACE BRIDGE AND APPROACHES								$0
LIMITS FROM: ON CR 144				TO: AT DEEP CREEK				$34,500
EXIST. FACILITY: RURAL UNDIVIDED				PROP. FACILITY: RURAL UNDIVIDED				$345,000
NBI NUMBERS: 082090AA0144001								$345,000
ABILENE	STONEWALL	CR	0908-25-902	0.001	2008	C		
DESCRIPTION: REPLACE BRIDGE & APPROACHES								$0
LIMITS FROM: ON CR 190_(PSN 1)				TO: AT STINKING CREEK				$14,625
EXIST. FACILITY: RURAL UNDIVIDED				PROP. FACILITY: RURAL UNDIVIDED				$140,000
NBI NUMBERS: 082170AA0190001								$140,000
ABILENE	STONEWALL	CR	0908-25-903	0.001	2008	C		
DESCRIPTION: REPLACE BRIDGE & APPROACHES								$0
LIMITS FROM: ON CR 130 (PSN 1)				TO: AT STINKING CREEK				$32,000
EXIST. FACILITY: RURAL UNDIVIDED				PROP. FACILITY: RURAL UNDIVIDED				$320,000
NBI NUMBERS: 082170AA0130001								$320,000
ABILENE	FISHER	CR	0908-23-923	0.100	2009	C		
DESCRIPTION: REPLACE BRIDGE AND APPROACHES								$0
LIMITS FROM: ON CR 122				TO: AT ALKALI CREEK (PSN 2)				$9,750
EXIST. FACILITY: RURAL UNDIVIDED				PROP. FACILITY: RURAL UNDIVIDED				$97,500
NBI NUMBERS: 080770AA0122002								$97,500
ABILENE	FISHER	CR	0908-23-925	0.106	2009	C		
DESCRIPTION: REPLACE BRIDGE AND APPROCHES								$0
LIMITS FROM: ON CR 188				TO: AT CLEAR FORK BRAZOS RIVER (PSN 2)				$35,706
EXIST. FACILITY: RURAL UNDIVIDED				PROP. FACILITY: RURAL UNDIVIDED				$357,060
NBI NUMBERS: 080770AA0188002								$357,060
ABILENE	FISHER	CR	0908-23-926	0.100	2009	C		
DESCRIPTION: REPLACE BRIDGE AND APPROACHES								$0
LIMITS FROM: ON CR 234				TO: AT GYP CREEK TRIB (PSN 2)				$38,350
EXIST. FACILITY: RURAL UNDIVIDED				PROP. FACILITY: RURAL UNDIVIDED				$383,500
NBI NUMBERS: 080770AA0234002								$383,500
ABILENE	HOWARD	CR	0908-12-901	0.068	2009	C		
DESCRIPTION: REPLACE BRIDGE AND APPROACHES								$0
LIMITS FROM: ON CR 184				TO: AT MORGAN CK (PSN 1)				$34,583
EXIST. FACILITY: RURAL UNDIVIDED				PROP. FACILITY: RURAL UNDIVIDED				$345,826
NBI NUMBERS: 081150AA0184001								$345,826
ABILENE	FISHER	CR	0908-23-916	0.063	2010	C		
DESCRIPTION: REPLACE BRIDGE AND APPROACHES								$0
LIMITS FROM: ON CR 146				TO: AT BUFFALO CREEK (PSN 1)				$18,819
EXIST. FACILITY: RURAL UNDIVIDED				PROP. FACILITY: RURAL UNDIVIDED				$188,186
NBI NUMBERS: 080770AA0146001								$188,186
ABILENE	FISHER	CR	0908-23-929	0.100	2010	C		
DESCRIPTION: REPLACE BRIDGE								$0
LIMITS FROM: CR 357				TO: AT SWEETWATER CREEK				$42,816
EXIST. FACILITY: RURAL UNDIVIDED				PROP. FACILITY: RURAL UNDIVIDED				$428,159
NBI NUMBERS: 080770AA0357001								$428,159
ABILENE	FISHER	CR	0908-23-931	0.100	2010	C		
DESCRIPTION: REPLACE BRIDGE AND APPROACHES								$0
LIMITS FROM: ON CR 119				TO: AT ALKALI CREEK (PSN 1)				$9,100
EXIST. FACILITY: RURAL UNDIVIDED				PROP. FACILITY: RURAL UNDIVIDED				$91,000
NBI NUMBERS: 080770AA0119001								$91,000

PROJECT HAS ADVANCED TO A HIGHER AUTHORIZATION

DISTRICT HDQTRS	COUNTY	HWY NO	CONT-SECT-JOB	LENGTH MILES	SCHED DATE	LEVEL OF AUTHORITY	OTHER CATEGORIES TOLL CANDIDATE/ RAIL PROJECT	OTHER CATEGORY FUNDS OTHER PARTICIPATION CATEGORY 6 FUNDS EST CONST COST
ABILENE	FISHER	CR	0908-23-932	0.100	2010	C		
DESCRIPTION: REPLACE BRIDGE								$0
LIMITS FROM: CR 246				TO: AT CLEAR FORK BRAZOS				$14,308
EXIST. FACILITY: RURAL UNDIVIDED				PROP. FACILITY: RURAL UNDIVIDED				$143,083
NBI NUMBERS: 080770AA0246001								$143,083
ABILENE	FISHER	CR	0908-23-933	0.100	2010	C		
DESCRIPTION: REPLACE BRIDGE AND APPROACHES								$0
LIMITS FROM: ON CR 129				TO: AT CLEAR FORK BRAZOS RIVER (PSN 1)				$10,075
EXIST. FACILITY: RURAL UNDIVIDED				PROP. FACILITY: RURAL UNDIVIDED				$100,750
NBI NUMBERS: 080770AA0129001								$100,750
ABILENE	FISHER	CS	0908-23-935	0.064	2010	C		
DESCRIPTION: REPLACE BRIDGE AND APPROACHES								$0
LIMITS FROM: AT CR 137 (CR 403)				TO: ON COTTONWOOD CREEK				$0
EXIST. FACILITY: RURAL UNDIVIDED				PROP. FACILITY: RURAL UNDIVIDED				$143,990
NBI NUMBERS: 080770AA0137001								$143,990
ABILENE	FISHER	CR	0908-23-936	0.100	2010	C		
DESCRIPTION: REPLACE BRIDGE AND APPROCAHES								$0
LIMITS FROM: ON CR 358				TO: AT SWEETWATER CREEK (PSN 1)				$22,750
EXIST. FACILITY: RURAL UNDIVIDED				PROP. FACILITY: RURAL UNDIVIDED				$227,500
NBI NUMBERS: 080770AA0358001								$227,500
ABILENE	MITCHELL	CR	0908-21-901	0.134	2010	C		
DESCRIPTION: REPLACE BRIDGE AND APPROACHES								$0
LIMITS FROM: ON CR 142				TO: AT THE COLORADO RIVER				$123,621
EXIST. FACILITY: RURAL UNDIVIDED				PROP. FACILITY: RURAL UNDIVIDED				$1,236,206
NBI NUMBERS: 081680AA0142002								$1,236,206
ABILENE	CALLAHAN	CR	0908-34-906	0.062		C		
DESCRIPTION: REPLACE BRIDGE AND APPROACHES								$0
LIMITS FROM: ON CR 212				TO: AT BRANCH OF TURKEY CK (PSN 1)				$23,217
EXIST. FACILITY: RURAL UNDIVIDED				PROP. FACILITY: RURAL UNDIVIDED				$331,000
NBI NUMBERS: 080300AA0212001								$331,000
ABILENE	FISHER	CR	0908-23-912	0.072		C		
DESCRIPTION: REPLACE BRIDGE AND APPROACHES								$0
LIMITS FROM: ON CR 283				TO: AT NO NAME DRAW				$14,487
EXIST. FACILITY: RURAL UNDIVIDED				PROP. FACILITY: RURAL UNDIVIDED				$144,865
NBI NUMBERS: 080770AA0283001								$144,865
ABILENE	FISHER	CR	0908-23-913	0.064		C		
DESCRIPTION: REPLACE BRIDGE AND APPROACHES								$0
LIMITS FROM: ON CR 154				TO: AT SANDY CREEK				$28,560
EXIST. FACILITY: RURAL UNDIVIDED				PROP. FACILITY: RURAL UNDIVIDED				$285,600
NBI NUMBERS: 080770AA0154001								$285,600
ABILENE	FISHER	CR	0908-23-918	0.064		C		
DESCRIPTION: REPLACE BRIDGE AND APPROACHES								$0
LIMITS FROM: CR 109				TO: AT COTTONWOOD CK (PSN 1)				$21,318
EXIST. FACILITY: RURAL UNDIVIDED				PROP. FACILITY: RURAL UNDIVIDED				$213,180
NBI NUMBERS: 080770AA0109001								$213,180
ABILENE	FISHER	CR	0908-23-920	0.650		C		
DESCRIPTION: REPLACE BRIDGE AND APPROACHES								$0
LIMITS FROM: CR 287				TO: AT DRAW (PSN 2)				$1,335
EXIST. FACILITY: RURAL UNDIVIDED				PROP. FACILITY: RURAL UNDIVIDED				$163,350
NBI NUMBERS: 080770AA0287002								$163,350
ABILENE	FISHER	CR	0908-23-924	0.061		C		
DESCRIPTION: REPLACE BRIDGE AND APPROACHES								$0
LIMITS FROM: ON CR 188				TO: AT BUFFALO CK (PSN 3)				$17,069
EXIST. FACILITY: RURAL UNDIVIDED				PROP. FACILITY: RURAL UNDIVIDED				$170,693
NBI NUMBERS: 080770AA0188003								$170,693
ABILENE	FISHER	CR	0908-23-927	0.063		C		
DESCRIPTION: REPLACE BRIDGE AND APPROACHES								$0
LIMITS FROM: ON CR 278				TO: AT DRAW (PSN 1)				$17,907
EXIST. FACILITY: RURAL UNDIVIDED				PROP. FACILITY: RURAL UNDIVIDED				$179,071
NBI NUMBERS: 080770AA0278001								$179,071
ABILENE	FISHER	CR	0908-23-930	0.100		C		
DESCRIPTION: REPLACE BRIDEG AND APPROACHES								$0
LIMITS FROM: CR 135				TO: AT COTTONWOOD CK				$15,754
EXIST. FACILITY: RURAL UNDIVIDED				PROP. FACILITY: RURAL UNDIVIDED				$157,542
NBI NUMBERS: 080770AA0135001								$157,542
ABILENE	FISHER	CR	0908-23-934	0.100		C		
DESCRIPTION: REPLACE BRIDEG								$0
LIMITS FROM: CR 253				TO: AT DRAW (PSN 1)				$9,030
EXIST. FACILITY: RURAL UNDIVIDED				PROP. FACILITY: RURAL UNDIVIDED				$115,390
NBI NUMBERS: 080770AA0253001								$115,390

PROJECT HAS ADVANCED TO A HIGHER AUTHORIZATION

DISTRICT HDQTRS	COUNTY	HWY NO	CONT-SECT-JOB	LENGTH MILES	SCHED DATE	LEVEL OF AUTHORITY	OTHER CATEGORIES TOLL CANDIDATE/ RAIL PROJECT	OTHER CATEGORY FUNDS OTHER PARTICIPATION CATEGORY 6 FUNDS EST CONST COST
ABILENE	FISHER	CR	0908-23-937	0.100		C		
DESCRIPTION: REPLACE BRIDGE AND APPROACHES								$0
LIMITS FROM: ON CR 274				TO: AT DRAW (PSN 1)				$12,350
EXIST. FACILITY: RURAL UNDIVIDED				PROP. FACILITY: RURAL UNDIVIDED				$1,253,500
NBI NUMBERS: 080770AA0274001								$1,253,500
ABILENE	FISHER	CR	0908-23-939	0.100		C		
DESCRIPTION: REPLACE BRIDGE AND APPROACHES								$0
LIMITS FROM: ON CR 122				TO: AT CLEAR FORK BRAZOS RIVER (PSN_1)				$71,825
EXIST. FACILITY: RURAL UNDIVIDED				PROP. FACILITY: RURAL UNDIVIDED				$718,250
NBI NUMBERS: 080770AA0122001								$718,250
ABILENE	JONES	CS	0908-24-906	0.061		C		
DESCRIPTION: REHABILITATE BRIDGE AND APPROACHES								$0
LIMITS FROM: ON AVENUE B IN ANSON				TO: AT CARTER CK (PSN 1)				$10,058
EXIST. FACILITY: RURAL UNDIVIDED				PROP. FACILITY: RURAL UNDIVIDED				$90,000
NBI NUMBERS: 081280E00215001								$90,000
						ABILENE TOTAL:		$0
						73 PROJECTS		$1,600,809
								$19,311,687
								$19,311,687

PROJECT HAS ADVANCED TO A HIGHER AUTHORIZATION

DISTRICT HDQTRS	COUNTY	HWY NO	CONT-SECT-JOB	LENGTH MILES	SCHED DATE	LEVEL OF AUTHORITY	OTHER CATEGORIES TOLL CANDIDATE/ RAIL PROJECT	OTHER CATEGORY FUNDS OTHER PARTICIPATION CATEGORY 6 FUNDS EST CONST COST
AMARILLO	ARMSTRONG	CR	0904-06-900	0.100	2007	C		
DESCRIPTION: REPLACE BRIDGE AND APPROACHES								$0
LIMITS FROM: ON CR 201 AT WEST BAGGY CREEK				TO: .				$0
EXIST. FACILITY: RURAL UNDIVIDED				PROP. FACILITY: RURAL UNDIVIDED				$117,500
NBI NUMBERS: 040060AA0201001								$117,500
AMARILLO	CARSON	CS	0904-12-900	1.000	2007	C		
DESCRIPTION: REPLACE BRIDGE AND APPROACHES								$0
LIMITS FROM: AT CREEK IN GROOM				TO: .				$0
EXIST. FACILITY: RURAL UNDIVIDED				PROP. FACILITY: RURAL UNDIVIDED				$100,000
NBI NUMBERS: 040330B00055001								$100,000
AMARILLO	CARSON	CR	0904-12-901	0.100	2007	C		
DESCRIPTION: REPLACE BRIDGE AND APPROACHES								$0
LIMITS FROM: ON CR 151 AND SPRING CREEK				TO: .				$0
EXIST. FACILITY: RURAL UNDIVIDED				PROP. FACILITY: RURAL UNDIVIDED				$263,000
NBI NUMBERS: 040330AA0151001								$263,000
AMARILLO	GRAY	CR	0904-13-014	0.100	2007	C		
DESCRIPTION: REPLACE BRIDGE AND APPROACHES								$0
LIMITS FROM: ON CR 220 & S FORK GRAPEVINE CREEK				TO: .				$0
EXIST. FACILITY: RURAL UNDIVIDED				PROP. FACILITY: RURAL UNDIVIDED				$281,600
NBI NUMBERS: 040910AA0220001								$281,600
AMARILLO	GRAY	CR	0904-13-015	0.100	2007	C		
DESCRIPTION: REPLACE BRIDGE AND APPROACHES								$0
LIMITS FROM: AT MCCLELLAN CREEK				TO: .				$0
EXIST. FACILITY: RURAL UNDIVIDED				PROP. FACILITY: RURAL UNDIVIDED				$461,600
NBI NUMBERS: 040910AA0276001								$461,600
AMARILLO	GRAY	CR	0904-13-016	0.100	2007	C		
DESCRIPTION: REPLACE BRIDGE AND APPROACHES								$0
LIMITS FROM: ON CR 200 AND JACK CREEK				TO: .				$0
EXIST. FACILITY: RURAL UNDIVIDED				PROP. FACILITY: RURAL UNDIVIDED				$260,000
NBI NUMBERS: 040910AA0200001								$260,000
AMARILLO	GRAY	CR	0904-13-903	0.100	2007	C		
DESCRIPTION: REPLACE BRIDGE AND APPROACHES								$0
LIMITS FROM: ON CR 290 AND FORK MCCLELLAN				TO: .				$0
EXIST. FACILITY: RURAL UNDIVIDED				PROP. FACILITY: RURAL UNDIVIDED				$132,400
NBI NUMBERS: 040910AA0290003								$132,400
AMARILLO	GRAY	CR	0904-13-904	0.100	2007	C		
DESCRIPTION: REHABILITATE BRIDGE AND APPROACHES								$0
LIMITS FROM: ON CR 228 AND N FORK RED RIVER				TO: .				$0
EXIST. FACILITY: RURAL UNDIVIDED				PROP. FACILITY: RURAL UNDIVIDED				$222,500
NBI NUMBERS: 040910AA0228001								$222,500
AMARILLO	HANSFORD	CR	0904-08-900	1.000	2007	C		
DESCRIPTION: REPLACE BRIDGE AND APPROACHES								$0
LIMITS FROM: AT FORK HORSE CREEK				TO: .				$0
EXIST. FACILITY: RURAL UNDIVIDED				PROP. FACILITY: RURAL UNDIVIDED				$200,000
NBI NUMBERS: 040990AA0195001								$200,000
AMARILLO	HANSFORD	CR	0904-08-901	1.000	2007	C		
DESCRIPTION: REPLACE BRIDGE AND APPROACHES								$0
LIMITS FROM: AT PALO DURO CREEK				TO: .				$0
EXIST. FACILITY: RURAL UNDIVIDED				PROP. FACILITY: RURAL UNDIVIDED				$50,000
NBI NUMBERS: 040990AA0228001								$50,000
AMARILLO	HEMPHILL	CR	0904-03-011	0.100	2007	C		
DESCRIPTION: REPLACE BRIDGE AND APPROACHES								$0
LIMITS FROM: ON CR 142 AT WASHITA RIVER				TO: .				$0
EXIST. FACILITY: RURAL UNDIVIDED				PROP. FACILITY: RURAL UNDIVIDED				$700,000
NBI NUMBERS: 041070AA0142001								$700,000
AMARILLO	HEMPHILL	CR	0904-03-012	0.100	2007	C		
DESCRIPTION: REPLACE BRIDGE AND APPROACHES								$0
LIMITS FROM: ON CR 162 AND GAGEBY CREEK				TO: .				$0
EXIST. FACILITY: RURAL UNDIVIDED				PROP. FACILITY: RURAL UNDIVIDED				$300,000
NBI NUMBERS: 041070AA0162001								$300,000
AMARILLO	HEMPHILL	VA	0904-03-901	0.100	2007	C		
DESCRIPTION: REHABILITATE BRIDGE & APPROACHES								$0
LIMITS FROM: AT RED DEER STREET & NO NAME CREEK				TO: IN CANADIAN				$0
EXIST. FACILITY: RURAL UNDIVIDED				PROP. FACILITY: RURAL UNDIVIDED				$37,500
NBI NUMBERS: 041070B00070001								$37,500
AMARILLO	HUTCHINSON	VA	0904-07-903	0.100	2007	C		
DESCRIPTION: REHABILITATE BRIDGE AND APPROACHES								$0
LIMITS FROM: AT GOLF ROAD AND NO NAME CREEK				TO: IN BUNAVISTA				$0
EXIST. FACILITY: RURAL UNDIVIDED				PROP. FACILITY: RURAL UNDIVIDED				$67,500
NBI NUMBERS: 041180B00438001								$67,500

DISTRICT HDQTRS	COUNTY	HWY NO	CONT-SECT-JOB	LENGTH MILES	SCHED DATE	LEVEL OF AUTHORITY	OTHER CATEGORIES TOLL CANDIDATE/ RAIL PROJECT	OTHER CATEGORY FUNDS OTHER PARTICIPATION CATEGORY 6 FUNDS EST CONST COST
AMARILLO	HUTCHINSON	CR	0904-07-904	0.100	2007	C		
DESCRIPTION: REPLACE BRIDGE AND APPROACHES								$0
LIMITS FROM: ON CR 381 AND SPRING CREEK				TO: .				$0
EXIST. FACILITY: RURAL UNDIVIDED				PROP. FACILITY: RURAL UNDIVIDED				$302,200
NBI NUMBERS: 041180AA0381001								$302,200
AMARILLO	LIPSCOMB	CR	0904-09-900	0.100	2007	C		
DESCRIPTION: REPLACE BRIDGE AND APPROACHES								$0
LIMITS FROM: ON CR 249 AND N FORK KIOWA CREEK				TO: .				$0
EXIST. FACILITY: RURAL UNDIVIDED				PROP. FACILITY: RURAL UNDIVIDED				$161,900
NBI NUMBERS: 041480AA0249001								$161,900
AMARILLO	RANDALL	CR	0904-11-901	0.100	2007	C		
DESCRIPTION: REPLACE BRIDGE AND APPROACHES								$0
LIMITS FROM: ON CR 125 AT PALO DURO CREEK				TO: .				$0
EXIST. FACILITY: RURAL UNDIVIDED				PROP. FACILITY: RURAL UNDIVIDED				$220,000
NBI NUMBERS: 041910AA0125001								$220,000
AMARILLO	ROBERTS	CR	0904-10-002	0.100	2007	C		
DESCRIPTION: REPLACE BRIDGE & APPROACHES								$0
LIMITS FROM: AT NO NAME CREEK				TO: .				$0
EXIST. FACILITY: RURAL UNDIVIDED				PROP. FACILITY: RURAL UNDIVIDED				$300,000
NBI NUMBERS: 041970B00080001								$300,000
AMARILLO	LIPSCOMB	CR	0904-09-901	1.000	2008	C		
DESCRIPTION: REPLACE BRIDGE & APPR								$0
LIMITS FROM: AT CR E & FORK IVANHOE CREEK				TO: .				$0
EXIST. FACILITY: RURAL UNDIVIDED				PROP. FACILITY: RURAL UNDIVIDED				$190,000
NBI NUMBERS: 041480AA0191001								$190,000
AMARILLO	RANDALL	CR	0904-11-900	1.000	2008	C		
DESCRIPTION: REPLACE BRIDGE & APPR								$0
LIMITS FROM: AT 34TH AVENUE & SANTA FE RY				TO: .				$0
EXIST. FACILITY: RURAL DIVIDED				PROP. FACILITY: RURAL DIVIDED				$6,600,000
NBI NUMBERS: 041910801704020								$6,600,000
AMARILLO	DEAF SMITH	CR	0904-01-900	0.100		C		
DESCRIPTION: REPLACE BRIDGE & APPROACHES								$0
LIMITS FROM: AT FRIO DRAW				TO: .				$0
EXIST. FACILITY: RURAL UNDIVIDED				PROP. FACILITY: RURAL UNDIVIDED				$294,300
NBI NUMBERS: 040590AA0279001								$294,300
AMARILLO	HUTCHINSON	CR	0904-07-901	0.742		C		
DESCRIPTION: REPLACE BRIDGE & APPROACHES AT STRUCTURE # AA02-25-002								$0
LIMITS FROM: AT CR 225 & CANADIAN RIVER PLEMONS				TO: .				$0
EXIST. FACILITY: RURAL UNDIVIDED				PROP. FACILITY: RURAL UNDIVIDED				$8,631,000
NBI NUMBERS: 041180AA0225002								$8,631,000
AMARILLO	HUTCHINSON	CR	0904-07-902	0.100		C		
DESCRIPTION: REPLACE BRIDGE AND APPROACHES								$0
LIMITS FROM: ON CR 230 AT NO NAME CREEK				TO: .				$0
EXIST. FACILITY: RURAL UNDIVIDED				PROP. FACILITY: RURAL UNDIVIDED				$154,800
NBI NUMBERS: 041180AA0230002								$154,800
AMARILLO	POTTER	VA	0904-02-901	0.100		C		
DESCRIPTION: REHABILITATE BRIDGE AND APPROACHES								$0
LIMITS FROM: AT GRAND STREET AND BNSF RY				TO: .				$0
EXIST. FACILITY: RURAL UNDIVIDED				PROP. FACILITY: RURAL UNDIVIDED				$4,200,000
NBI NUMBERS: 041880800604001								$4,200,000
						AMARILLO TOTAL:		$0
						24 PROJECTS		$0
								$24,247,800
								$24,247,800

PROJECT HAS ADVANCED TO A HIGHER AUTHORIZATION

DISTRICT HDQTRS	COUNTY	HWY NO	CONT-SECT-JOB	LENGTH MILES	SCHED DATE	LEVEL OF AUTHORITY	OTHER CATEGORIES TOLL CANDIDATE/ RAIL PROJECT	OTHER CATEGORY FUNDS OTHER PARTICIPATION CATEGORY 6 FUNDS EST CONST COST
ATLANTA	BOWIE	CR	0919-19-051	0.010	2007	C		
DESCRIPTION: REPLACE BRIDGE AND APPROACHES								$0
LIMITS FROM: ON CR 4319 AT ANDERSON CREEK				TO: .				$0
EXIST. FACILITY: RURAL UNDIVIDED				PROP. FACILITY: RURAL UNDIVIDED				$205,000
NBI NUMBERS: 190190AA0138002								$205,000
ATLANTA	BOWIE	CR	0919-19-052	0.010	2007	C		
DESCRIPTION: REPLACE BRIDGE AND APPROACHES								$0
LIMITS FROM: ON CR 4320 AT ANDERSON CREEK				TO: .				$0
EXIST. FACILITY: RURAL UNDIVIDED				PROP. FACILITY: RURAL UNDIVIDED				$203,000
NBI NUMBERS: 190190AA0138003								$203,000
ATLANTA	BOWIE	CR	0919-19-053	0.010	2007	C		
DESCRIPTION: REPLACE BRIDGE AND APPROACHES								$0
LIMITS FROM: ON CR 3202 AT HOLLY CREEK TRIBUTARY				TO: .				$0
EXIST. FACILITY: RURAL UNDIVIDED				PROP. FACILITY: RURAL UNDIVIDED				$213,000
NBI NUMBERS: 190190AA0155001								$213,000
ATLANTA	BOWIE	CR	0919-19-054	0.010	2007	C		
DESCRIPTION: REPLACE BRIDGE AND APPROACHES								$0
LIMITS FROM: ON CR 4116 AT ANDERSON CREEK				TO: .				$0
EXIST. FACILITY: RURAL UNDIVIDED				PROP. FACILITY: RURAL UNDIVIDED				$256,000
NBI NUMBERS: 190190AA0634002								$256,000
ATLANTA	BOWIE	CR	0919-19-055	0.150	2007	C		
DESCRIPTION: REPLACE BRIDGES AND APPROACHES								$0
LIMITS FROM: ON CR 4230 AT ANDERSON CREEK AND				TO: ANDERSON CREEK RELIEF				$0
EXIST. FACILITY: RURAL UNDIVIDED				PROP. FACILITY: RURAL UNDIVIDED				$465,000
NBI NUMBERS: 190190AA0695002, 190190AA0695003								$465,000
ATLANTA	BOWIE	CR	0919-19-056	0.010	2007	C		
DESCRIPTION: REPLACE BRIDGE AND APPROACHES								$0
LIMITS FROM: ON CR 4203 AT WEAVER CREEK TRIBUTAR				TO: .				$0
EXIST. FACILITY: RURAL UNDIVIDED				PROP. FACILITY: RURAL UNDIVIDED				$226,000
NBI NUMBERS: 190190AA0709001								$226,000
ATLANTA	BOWIE	CR	0919-19-057	0.010	2007	C		
DESCRIPTION: REPLACE BRIDGE AND APPROACHES								$0
LIMITS FROM: ON CR 4302 AT ANDERSON CREEK				TO: .				$0
EXIST. FACILITY: RURAL UNDIVIDED				PROP. FACILITY: RURAL UNDIVIDED				$222,000
NBI NUMBERS: 190190AA0761001								$222,000
ATLANTA	CASS	CR	0919-14-017	0.010	2007	C		
DESCRIPTION: REPLACE BRIDGE AND APPROACHES								$0
LIMITS FROM: ON CR 1599 AT SIMPSON LAKE				TO: .				$0
EXIST. FACILITY: RURAL UNDIVIDED				PROP. FACILITY: RURAL UNDIVIDED				$379,000
NBI NUMBERS: 190340AA0451001								$379,000
ATLANTA	HARRISON	CR	0919-03-034	0.001	2007	C		
DESCRIPTION: REPLACE BRIDGE AND APPROACHES								$0
LIMITS FROM: ON CR 2607				TO: AT HARRISON BAYOU				$0
EXIST. FACILITY: RURAL UNDIVIDED				PROP. FACILITY: RURAL UNDIVIDED				$182,000
NBI NUMBERS: 191030AA0315003								$182,000
ATLANTA	HARRISON	CR	0919-03-038	0.001	2007	C		
DESCRIPTION: REPLACE BRIDGE AND APPROACHES								$0
LIMITS FROM: ON CR 2607				TO: AT SANDERS CREEK				$0
EXIST. FACILITY: RURAL UNDIVIDED				PROP. FACILITY: RURAL UNDIVIDED				$178,000
NBI NUMBERS: 191030AA0315001								$178,000
ATLANTA	HARRISON	CR	0919-03-039	0.010	2007	C		
DESCRIPTION: REPLACE BRIDGE AND APPROACHES								$0
LIMITS FROM: ON CR 2607 AT HARRISON BAYOU BRANC				TO: .				$0
EXIST. FACILITY: RURAL UNDIVIDED				PROP. FACILITY: RURAL UNDIVIDED				$224,000
NBI NUMBERS: 191030AA0315002								$224,000
ATLANTA	HARRISON	CR	0919-03-040	0.010	2007	C		
DESCRIPTION: REPLACE BRIDGE AND APPROACHES								$0
LIMITS FROM: ON CR 2710 (OWEN GEORGE RD) AT DRAW				TO: .				$0
EXIST. FACILITY: RURAL UNDIVIDED				PROP. FACILITY: RURAL UNDIVIDED				$211,000
NBI NUMBERS: 191030AA0353001								$211,000
ATLANTA	HARRISON	CR	0919-03-041	0.010	2007	C		
DESCRIPTION: REPLACE BRIDGE AND APPROACHES								$0
LIMITS FROM: ON CR 1319 (BLOCKER ROAD)				TO: AT QUAPAW CREEK				$0
EXIST. FACILITY: RURAL UNDIVIDED				PROP. FACILITY: RURAL UNDIVIDED				$241,000
NBI NUMBERS: 191030AA0382001								$241,000
ATLANTA	MARION	CR	0919-22-019	0.001	2007	C		
DESCRIPTION: REPLACE BRIDGE AND APPROACHES								$0
LIMITS FROM: ON KELLYVILLE ROAD CR				TO: AT BLACK CYPRESS CREEK				$0
EXIST. FACILITY: RURAL UNDIVIDED				PROP. FACILITY: RURAL UNDIVIDED				$262,000
NBI NUMBERS: 191550AA0113001								$262,000

DISTRICT HDQTRS	COUNTY	HWY NO	CONT-SECT-JOB	LENGTH MILES	SCHED DATE	LEVEL OF AUTHORITY	OTHER CATEGORIES TOLL CANDIDATE/ RAIL PROJECT	OTHER CATEGORY FUNDS OTHER PARTICIPATION CATEGORY 6 FUNDS EST CONST COST
ATLANTA	MARION	CR	0919-22-025	0.001	2007	C		
DESCRIPTION: REPLACE BRIDGE AND APPROACHES								$0
LIMITS FROM: ON WHITE OAK ROAD CR				TO: AT WHITE OAK CREEK				$0
EXIST. FACILITY: RURAL UNDIVIDED				PROP. FACILITY: RURAL UNDIVIDED				$183,000
NBI NUMBERS: 191550AA0112001								$183,000
ATLANTA	MORRIS	CR	0919-20-020	0.001	2007	C		
DESCRIPTION: REPLACE BRIDGE AND APPROACHES								$0
LIMITS FROM: ON CR 2231				TO: AT BIG CYPRESS CREEK				$0
EXIST. FACILITY: RURAL UNDIVIDED				PROP. FACILITY: RURAL UNDIVIDED				$834,000
NBI NUMBERS: 191720AA0216002, 191720AA0216003								$834,000
ATLANTA	MORRIS	CR	0919-20-026	0.010	2007	C		
DESCRIPTION: REPLACE BRIDGE AND APPROACHES								$0
LIMITS FROM: ON CR 3343 AT PLUM CREEK				TO: .				$0
EXIST. FACILITY: RURAL UNDIVIDED				PROP. FACILITY: RURAL UNDIVIDED				$237,000
NBI NUMBERS: 191720AA0139001								$237,000
ATLANTA	TITUS	CR	0919-30-039	0.001	2007	C		
DESCRIPTION: REPLACE BRIDGE AND APPROACHES								$0
LIMITS FROM: ON CR NW 36 AT RIPLEY BRANCH AND				TO: RIPLEY BRANCH TRIB.				$0
EXIST. FACILITY: RURAL UNDIVIDED				PROP. FACILITY: RURAL UNDIVIDED				$630,000
NBI NUMBERS: 192250AA0106001, 192250AA0106002								$630,000
ATLANTA	TITUS	CR	0919-30-040	0.001	2007	C		
DESCRIPTION: REPLACE BRIDGE AND APPROACHES								$0
LIMITS FROM: ON CR NW 38 AT				TO: MCCULLOUGH CREEK				$0
EXIST. FACILITY: RURAL UNDIVIDED				PROP. FACILITY: RURAL UNDIVIDED				$423,000
NBI NUMBERS: 192250AA0130001								$423,000
ATLANTA	TITUS	CR	0919-30-042	0.001	2007	C		
DESCRIPTION: REPLACE BRIDGE AND APPROACHES								$0
LIMITS FROM: ON CR NW 3 AT RIPLEY CREEK				TO: .				$0
EXIST. FACILITY: RURAL UNDIVIDED				PROP. FACILITY: RURAL UNDIVIDED				$273,000
NBI NUMBERS: 192250AA0112001								$273,000
ATLANTA	TITUS	CR	0919-30-043	0.001	2007	C		
DESCRIPTION: REPLACE BRIDGE AND APPROACHES								$0
LIMITS FROM: ON CR NW 44				TO: AT WHITE OAK CREEK				$0
EXIST. FACILITY: RURAL UNDIVIDED				PROP. FACILITY: RURAL UNDIVIDED				$380,000
NBI NUMBERS: 192250AA0141001								$380,000
ATLANTA	TITUS	CR	0919-30-044	0.010	2007	C		
DESCRIPTION: REPLACE BRIDGE AND APPROACHES								$0
LIMITS FROM: ON CR 1240 AT MCCULLOUGH CREEK				TO: .				$0
EXIST. FACILITY: RURAL UNDIVIDED				PROP. FACILITY: RURAL UNDIVIDED				$231,000
NBI NUMBERS: 192250AA0128001								$231,000
ATLANTA	TITUS	CR	0919-30-045	0.010	2007	C		
DESCRIPTION: REPLACE BRIDGE AND APPROACHES								$0
LIMITS FROM: ON CR 1535 AT BAXLEY CREEK				TO: .				$0
EXIST. FACILITY: RURAL UNDIVIDED				PROP. FACILITY: RURAL UNDIVIDED				$230,000
NBI NUMBERS: 192250AA0146001								$230,000
ATLANTA	TITUS	CR	0919-30-046	0.010	2007	C		
DESCRIPTION: REPLACE BRIDGE AND APPROACHES								$0
LIMITS FROM: ON CR 1150 AT DORSEY CREEK TRIBUTAR				TO: .				$0
EXIST. FACILITY: RURAL UNDIVIDED				PROP. FACILITY: RURAL UNDIVIDED				$210,000
NBI NUMBERS: 192250AA0117001								$210,000
ATLANTA	TITUS	CR	0919-30-047	0.010	2007	C		
DESCRIPTION: REPLACE BRIDGE AND APPROACHES								$0
LIMITS FROM: ON CR 3250 AT MILL CREEK				TO: .				$0
EXIST. FACILITY: RURAL UNDIVIDED				PROP. FACILITY: RURAL UNDIVIDED				$225,000
NBI NUMBERS: 192250AA0167001								$225,000
ATLANTA	TITUS	CR	0919-30-048	0.010	2007	C		
DESCRIPTION: REPLACE BRIDGE AND APPROACHES								$0
LIMITS FROM: ON CR 3130 AT TAYLOR CREEK				TO: .				$0
EXIST. FACILITY: RURAL UNDIVIDED				PROP. FACILITY: RURAL UNDIVIDED				$207,000
NBI NUMBERS: 192250AA0207001								$207,000
ATLANTA	TITUS	CR	0919-30-049	0.010	2007	C		
DESCRIPTION: REPLACE BRIDGE AND APPROACHES								$0
LIMITS FROM: ON CR 2400 AT DRAGOO CREEK				TO: .				$0
EXIST. FACILITY: RURAL UNDIVIDED				PROP. FACILITY: RURAL UNDIVIDED				$222,000
NBI NUMBERS: 192250AA0294001								$222,000
ATLANTA	TITUS	CR	0919-30-050	0.010	2007	C		
DESCRIPTION: REPLACE BRIDGE AND APPROACHES								$0
LIMITS FROM: ON CR 1165 AT DORSEY CREEK				TO: .				$0
EXIST. FACILITY: RURAL UNDIVIDED				PROP. FACILITY: RURAL UNDIVIDED				$203,000
NBI NUMBERS: 192250AA0124001								$203,000

DISTRICT HDQTRS	COUNTY	HWY NO	CONT-SECT-JOB	LENGTH MILES	SCHED DATE	LEVEL OF AUTHORITY	OTHER CATEGORIES TOLL CANDIDATE/ RAIL PROJECT	OTHER CATEGORY FUNDS OTHER PARTICIPATION CATEGORY 6 FUNDS EST CONST COST
ATLANTA	TITUS	CR	0919-30-051	0.010	2007	C		
DESCRIPTION: REPLACE BRIDGE AND APPROACHES								$0
LIMITS FROM: ON CR 3120 AT HORSE CREEK				TO: .				$0
EXIST. FACILITY: RURAL UNDIVIDED				PROP. FACILITY: RURAL UNDIVIDED				$218,000
NBI NUMBERS: 192250AA0187001								$218,000
ATLANTA	TITUS	CR	0919-30-052	0.010	2007	C		
DESCRIPTION: REPLACE BRIDGE AND APPROACHES								$0
LIMITS FROM: ON CR 4205 AT HART CREEK				TO: .				$0
EXIST. FACILITY: RURAL UNDIVIDED				PROP. FACILITY: RURAL UNDIVIDED				$283,000
NBI NUMBERS: 192250AA0259002								$283,000
ATLANTA	TITUS	CR	0919-30-053	0.010	2007	C		
DESCRIPTION: REPLACE BRIDGE AND APPROACHES								$0
LIMITS FROM: ON CR 2715 AT JAKES CREEK				TO: .				$0
EXIST. FACILITY: RURAL UNDIVIDED				PROP. FACILITY: RURAL UNDIVIDED				$232,000
NBI NUMBERS: 192250AA0323001								$232,000
ATLANTA	BOWIE	CS	0919-19-060	0.100	2008	C		
DESCRIPTION: REPLACE BRIDGE AND APPROACHES								$0
LIMITS FROM: ON 4TH STREET AT SWAMPOODLE CREEK				TO: .				$0
EXIST. FACILITY: RURAL UNDIVIDED				PROP. FACILITY: RURAL UNDIVIDED				$334,400
NBI NUMBERS: 190190B03060001								$334,400
ATLANTA	BOWIE	CS	0919-19-061	0.100	2008	C		
DESCRIPTION: REPLACE BRIDGE AND APPROACHES								$0
LIMITS FROM: ON DAY STREET AT NIX CREEK				TO: .				$0
EXIST. FACILITY: RURAL UNDIVIDED				PROP. FACILITY: RURAL UNDIVIDED				$228,800
NBI NUMBERS: 190190B00680001								$228,800
ATLANTA	TITUS	CS	0919-30-033	0.001	2008	C		
DESCRIPTION: REPLACE BRIDGE AND APPROACHES								$0
LIMITS FROM: ON E. FOURTEENTH ST. AT HAYES CREEK				TO: IN MOUNT PLEASANT				$0
EXIST. FACILITY: RURAL UNDIVIDED				PROP. FACILITY: RURAL UNDIVIDED				$261,000
NBI NUMBERS: 192250AA0239001								$261,000
						ATLANTA TOTAL:		$0
						34 PROJECTS		$0
								$9,512,200
								$9,512,200

PROJECT HAS ADVANCED TO A HIGHER AUTHORIZATION

DISTRICT HDQTRS	COUNTY	HWY NO	CONT-SECT-JOB	LENGTH MILES	SCHED DATE	LEVEL OF AUTHORITY	OTHER CATEGORIES TOLL CANDIDATE/ RAIL PROJECT	OTHER CATEGORY FUNDS OTHER PARTICIPATION CATEGORY 6 FUNDS EST CONST COST
AUSTIN	BASTROP	CR	0914-18-067	0.001	2007	C		
DESCRIPTION: REPLACE BRIDGE AND APPROACHES								$0
LIMITS FROM: ON FRERICH RD AT PIN OAK CREEK				TO: STR AA01-47-001				$15,476
EXIST. FACILITY: RURAL UNDIVIDED				PROP. FACILITY: RURAL UNDIVIDED				$208,700
NBI NUMBERS: 140110AA0147001								$208,700
AUSTIN	BASTROP	CR	0914-18-068	0.001	2007	C		
DESCRIPTION: REPLACE BRIDGE AND APPROACHES								$0
LIMITS FROM: ON CR 143-STOCKADE AT WEST YEGUA CR				TO: STR AA01-43-001				$18,688
EXIST. FACILITY: RURAL UNDIVIDED				PROP. FACILITY: RURAL UNDIVIDED				$236,500
NBI NUMBERS: 140110AA0143001								$236,500
AUSTIN	BASTROP	CR	0914-18-070	0.100	2007	C		
DESCRIPTION: REPLACE BRIDGE AND APPROACHES								$0
LIMITS FROM: AT BRANCH OF BIG SANDY CREEK				TO: STR AA0356001				$0
EXIST. FACILITY:				PROP. FACILITY:				$120,400
NBI NUMBERS: 140110AA0356001								$120,400
AUSTIN	BASTROP	CR	0914-18-071	0.100	2007	C		
DESCRIPTION: REPLACE BRIDGE AND APPROACHES								$0
LIMITS FROM: AT LONG PRAIRIE BRANCH				TO: STR AA0299001				$0
EXIST. FACILITY:				PROP. FACILITY:				$141,350
NBI NUMBERS: 140110AA0299001								$141,350
AUSTIN	BASTROP	CR	0914-18-072	0.100	2007	C		
DESCRIPTION: REPLACE BRIDGE AND APPROACHES								$0
LIMITS FROM: AT BIG SANDY CREEK				TO: STR AA0106002				$0
EXIST. FACILITY:				PROP. FACILITY:				$424,450
NBI NUMBERS: 140110AA0106002								$424,450
AUSTIN	HAYS	CR	0914-33-022	0.100	2007	C		
DESCRIPTION: REPLACE BRIDGE & APPROACHES								$0
LIMITS FROM: ON CR 295 AT BLANCO RIVER				TO: AA02-95-001				$26,000
EXIST. FACILITY: RURAL UNDIVIDED				PROP. FACILITY: RURAL UNDIVIDED				$1,000,000
NBI NUMBERS: 141060AA0295001								$1,000,000
AUSTIN	HAYS	CR	0914-33-035	0.100	2007	C		
DESCRIPTION: REPLACE BRIDGE AND APPROACHES								$0
LIMITS FROM: ON CR 266 AT SAN MARCOS RIVER				TO: STR AA02-24-001				$30,000
EXIST. FACILITY: RURAL UNDIVIDED				PROP. FACILITY: RURAL UNDIVIDED				$1,500,000
NBI NUMBERS: 141060AA0224001								$1,500,000
AUSTIN	LLANO	CR	0914-25-005	0.100	2007	C		
DESCRIPTION: REPLACE BRIDGE AND APPROACHES								$0
LIMITS FROM: ON CR 102 AT LLANO RIVER				TO: STR AA05-93-001				$21,500
EXIST. FACILITY: RURAL UNDIVIDED				PROP. FACILITY: RURAL UNDIVIDED				$237,950
NBI NUMBERS: 141500AA0593001								$237,950
AUSTIN	LLANO	CR	0914-25-006	0.100	2007	C		
DESCRIPTION: REPLACE BRIDGE AND APPROACHES								$0
LIMITS FROM: ON CR 216 AT BROAD BRANCH				TO: STR AA0552001				$0
EXIST. FACILITY:				PROP. FACILITY:				$62,530
NBI NUMBERS: 141500AA0552001								$62,530
AUSTIN	LLANO	CR	0914-25-007	0.100	2007	C		
DESCRIPTION: REPLACE BRIDGE AND APPROACHES								$0
LIMITS FROM: ON CR 202 AT LITTLE LLANO				TO: STR AA0630001				$0
EXIST. FACILITY:				PROP. FACILITY:				$118,990
NBI NUMBERS: 141500AA0630001								$118,990
AUSTIN	MASON	CR	0914-26-005	0.001	2007	C		
DESCRIPTION: REPLACE BRIDGE AND APPROACHES								$0
LIMITS FROM: ON SPRINGS ST AT KOOCKS BRANCH				TO: STR B002-95-001				$22,500
EXIST. FACILITY: RURAL UNDIVIDED				PROP. FACILITY: RURAL UNDIVIDED				$225,000
NBI NUMBERS: 141570B00295001								$225,000
AUSTIN	TRAVIS	CR	0914-04-064	0.100	2007	C		
DESCRIPTION: REHABILITATE BRIDGE & APPROACHES								$0
LIMITS FROM: ON OLD HWY 20 AT GILLELAND CREEK				TO: AA15-56-001				$47,500
EXIST. FACILITY: RURAL UNDIVIDED				PROP. FACILITY: RURAL UNDIVIDED				$2,000,000
NBI NUMBERS: 142270AA1556001								$2,000,000
AUSTIN	TRAVIS	CS	0914-04-187	0.001	2007	C		
DESCRIPTION: REPLACE BRIDGE AND APPROACHES								$0
LIMITS FROM: ON OLD MANOR RD AT TANNEHILL BRANCH				TO: STR B021-07-001				$0
EXIST. FACILITY: URBAN UNDIVIDED				PROP. FACILITY: URBAN UNDIVIDED				$700,000
NBI NUMBERS: 142270B02107001								$700,000
AUSTIN	TRAVIS	CS	0914-04-188	0.001	2007	C		
DESCRIPTION: REPLACE BRIDGE AND APPROACHES								$0
LIMITS FROM: ON CHANNEL RD AT ROCKY CLIFF SLOUGH				TO: STR B055-50-001				$0
EXIST. FACILITY: URBAN UNDIVIDED				PROP. FACILITY: URBAN UNDIVIDED				$550,000
NBI NUMBERS: 142270B05550001								$550,000

PROJECT HAS ADVANCED TO A HIGHER AUTHORIZATION

DISTRICT HDQTRS	COUNTY	HWY NO	CONT-SECT-JOB	LENGTH MILES	SCHED DATE	LEVEL OF AUTHORITY	OTHER CATEGORIES TOLL CANDIDATE/ RAIL PROJECT	OTHER CATEGORY FUNDS OTHER PARTICIPATION CATEGORY 6 FUNDS EST CONST COST
AUSTIN	TRAVIS	CS	0914-04-189	0.001	2007	C		
DESCRIPTION: REPLACE BRIDGES & APPROACHES								$0
LIMITS FROM: ON RED BUD TRAIL AT COLORADO RIVER				TO: STR B016-71-002 & 001				$241,500
EXIST. FACILITY: RURAL UNDIVIDED				PROP. FACILITY: RURAL UNDIVIDED				$2,715,000
NBI NUMBERS: 142270B01671002, 142270B01671001								$2,715,000
AUSTIN	TRAVIS	CR	0914-04-203	0.001	2007	C		
DESCRIPTION: REPLACE BRIDGE AND APPROACHES								$0
LIMITS FROM: ON OLD MANOR RD AT WALNUT CREEK				TO: STR AA14-82-004				$0
EXIST. FACILITY: URBAN UNDIVIDED				PROP. FACILITY: URBAN UNDIVIDED				$1,500,000
NBI NUMBERS: 142270AA1482004								$1,500,000
AUSTIN	TRAVIS	CS	0914-04-204	0.100	2007	C		
DESCRIPTION: REHABILITATE BRIDGE & APPROACHES								$0
LIMITS FROM: IN AUSTIN ON E MLK BLVD AT WALLER C				TO: FAU STR 8025-14-011				$71,820
EXIST. FACILITY: RURAL UNDIVIDED				PROP. FACILITY: RURAL UNDIVIDED				$718,200
NBI NUMBERS: 142270B00054011								$718,200
AUSTIN	TRAVIS	CR	0914-04-909	0.100	2007	C		
DESCRIPTION: REHABILITATE BRIDGE AND APPROACHES								$0
LIMITS FROM: AT WILLIAMSON CREEK ON MANCHACA RD				TO: STR B00930011				$0
EXIST. FACILITY:				PROP. FACILITY:				$387,250
NBI NUMBERS: 142270B00930011								$387,250
AUSTIN	TRAVIS	CR	0914-04-911	0.100	2007	C		
DESCRIPTION: REHABILITATE BRIDGE AND APPROACHES								$0
LIMITS FROM: ON OLD SAN ANTONIO RD @ ONION CREEK				TO: STR AA0103002				$0
EXIST. FACILITY:				PROP. FACILITY:				$120,000
NBI NUMBERS: 142270AA0103002								$120,000
AUSTIN	TRAVIS	CS	0914-04-912	0.100	2007	C		
DESCRIPTION: REHABILITATE BRIDGE AND APPROACHES								$0
LIMITS FROM: ON BOYCE LANE AT HARRIS BRANCH				TO: STR B05500002				$0
EXIST. FACILITY:				PROP. FACILITY:				$55,000
NBI NUMBERS: 142270B05500002								$55,000
AUSTIN	TRAVIS	CR	0914-04-913	0.100	2007	C		
DESCRIPTION: REHABILITATE CREEK AND APPROACHES								$0
LIMITS FROM: ON OLD HIGHWAY 20 AT BRANCH OF				TO: GILLELAND CREEK STR AA1556002				$0
EXIST. FACILITY:				PROP. FACILITY:				$125,000
NBI NUMBERS: 142270AA1556002								$125,000
AUSTIN	TRAVIS	CS	0914-04-916	0.100	2007	C		
DESCRIPTION: REHABIIITATE BRIDGE AND APPROACHES								$0
LIMITS FROM: ON DITTMAR RD AT BOGGY CREEK				TO: STR B03084003				$0
EXIST. FACILITY:				PROP. FACILITY:				$60,000
NBI NUMBERS: 142270B03084003								$60,000
AUSTIN	TRAVIS	CR	0914-04-919	0.100	2007	C		
DESCRIPTION: REHABILITATE BRIDGE AND APPROACHES								$0
LIMITS FROM: ON WEISS LN AT S FORK WILBARGER CRK				TO: STR AA1498005				$0
EXIST. FACILITY:				PROP. FACILITY:				$65,000
NBI NUMBERS: 142270AA1498005								$65,000
AUSTIN	TRAVIS	CR	0914-04-920	0.100	2007	C		
DESCRIPTION: REHABILITATE BRIDGE AND APPROACHES								$0
LIMITS FROM: ON LUND CARLSON RD AT WILLOW CREEK				TO: STR AA1531002				$0
EXIST. FACILITY:				PROP. FACILITY:				$70,000
NBI NUMBERS: 142270AA1531002								$70,000
AUSTIN	TRAVIS	CS	0914-04-922	0.100	2007	C		
DESCRIPTION: REHABILITATE BRIDGE AND APPROACHES								$0
LIMITS FROM: ON DUNLAP RD AT ELM CREEK				TO: STR AA1587001				$0
EXIST. FACILITY:				PROP. FACILITY:				$55,000
NBI NUMBERS: 142270AA1587001								$55,000
AUSTIN	TRAVIS	CS	0914-04-924	0.100	2007	C		
DESCRIPTION: REHABILITATE BRIDGE AND APPROACHES								$0
LIMITS FROM: ON DELWAU LN AT BOGGY CREEK				TO: STR B03487001				$50,000
EXIST. FACILITY:				PROP. FACILITY:				$500,000
NBI NUMBERS: 142270B03487001								$500,000
AUSTIN	WILLIAMSON	CR	0914-05-121	0.001	2007	C		
DESCRIPTION: REHABILITATE BRIDGE AND APPROACHES								$0
LIMITS FROM: ON CR 434 AT BRUSHY CREEK				TO: STR AA03-51-003				$70,000
EXIST. FACILITY: RURAL UNDIVIDED				PROP. FACILITY: RURAL UNDIVIDED				$700,000
NBI NUMBERS: 142460AA0351003								$700,000
AUSTIN	WILLIAMSON	CR	0914-05-130	0.100	2007	C		
DESCRIPTION: REPLACE BRIDGE AND APPROACHES								$0
LIMITS FROM: ON CR 424 AT LONG BRANCH				TO: STR AA03-49-001				$36,000
EXIST. FACILITY: RURAL UNDIVIDED				PROP. FACILITY: RURAL UNDIVIDED				$360,000
NBI NUMBERS: 142460AA0349001								$360,000

PROJECT HAS ADVANCED TO A HIGHER AUTHORIZATION

DISTRICT HDQTRS	COUNTY	HWY NO	CONT-SECT-JOB	LENGTH MILES	SCHED DATE	LEVEL OF AUTHORITY	OTHER CATEGORIES TOLL CANDIDATE/ RAIL PROJECT	OTHER CATEGORY FUNDS OTHER PARTICIPATION CATEGORY 6 FUNDS EST CONST COST
AUSTIN	WILLIAMSON	CR	0914-05-131	0.100	2007	C		
DESCRIPTION: REPLACE BRIDGE AND APPROACHES								$0
LIMITS FROM: ON CR 112 AT NORTH FORK MCNUTT CREE				TO: STR AA05-32-001				$0
EXIST. FACILITY: RURAL UNDIVIDED				PROP. FACILITY: RURAL UNDIVIDED				$500,000
NBI NUMBERS: 142460AA0532001								$500,000
AUSTIN	WILLIAMSON	CR	0914-05-133	0.100	2007	C		
DESCRIPTION: REPLACE BRIDGE AND APPROACHES								$0
LIMITS FROM: ON CR 118 AT COTTONWOOD CREEK				TO: STR AA04-94-001				$0
EXIST. FACILITY: RURAL UNDIVIDED				PROP. FACILITY: RURAL UNDIVIDED				$280,000
NBI NUMBERS: 142460AA0494001								$280,000
AUSTIN	WILLIAMSON	CR	0914-05-134	0.100	2007	C		
DESCRIPTION: REPLACE BRIDGE AND APPROACHES								$0
LIMITS FROM: ON CR 403 AT MUSTANG CREEK				TO: STR AA04-42-002				$0
EXIST. FACILITY: RURAL UNDIVIDED				PROP. FACILITY: RURAL UNDIVIDED				$650,000
NBI NUMBERS: 142460AA0442002								$650,000
AUSTIN	WILLIAMSON	CR	0914-05-950	0.100	2007	C		
DESCRIPTION: REPLACE BRIDGE AND APPROACHES								$0
LIMITS FROM: ON CR 104 AT MANKINS BRANCH				TO: STR AA0498001				$0
EXIST. FACILITY:				PROP. FACILITY:				$250,000
NBI NUMBERS: 142460AA0498001								$250,000
AUSTIN	WILLIAMSON	CR	0914-05-951	0.100	2007	C		
DESCRIPTION: REHABILITATE BRIDGE AND APPROACHES								$0
LIMITS FROM: ON CR 111 AT NORTH FORK MCNUTT CRK				TO: STR AA0535001				$0
EXIST. FACILITY:				PROP. FACILITY:				$180,000
NBI NUMBERS: 142460AA0535001								$180,000
AUSTIN	BASTROP	CR	0914-18-907	0.100	2008	C		
DESCRIPTION: REPLACE BRIDGE AND APPROACHES								$0
LIMITS FROM: AT UPPER ELM CREEK				TO: STR AA0267001				$0
EXIST. FACILITY:				PROP. FACILITY:				$184,690
NBI NUMBERS: 140110AA0267001								$184,690
AUSTIN	BURNET	CR	0914-24-920	0.100	2008	C		
DESCRIPTION: REPLACE BRIDGE AND APPROACHES								$0
LIMITS FROM: ON CR 404 AT GRIDIRON BRIDGE				TO: STR AA0545001				$0
EXIST. FACILITY:				PROP. FACILITY:				$77,000
NBI NUMBERS: 140270AA0545001								$77,000
AUSTIN	BURNET	CR	0914-24-921	0.100	2008	C		
DESCRIPTION: REPLACE BRIDGE AND APPROACHES								$0
LIMITS FROM: ON CR 270 AT BEAR CREEK				TO: STR AA0711001				$0
EXIST. FACILITY:				PROP. FACILITY:				$57,750
NBI NUMBERS: 140270AA0711001								$57,750
AUSTIN	CALDWELL	CR	0914-22-049	0.100	2008	C		
DESCRIPTION: REPLACE BRIDGE AND APPROACHES								$0
LIMITS FROM: AT CLEAR FORK PLUM CREEK				TO: STR AA0272002				$0
EXIST. FACILITY:				PROP. FACILITY:				$163,100
NBI NUMBERS: 140280AA0272002								$163,100
AUSTIN	CALDWELL	CR	0914-22-050	0.100	2008	C		
DESCRIPTION: REPLACE BRIDGE AND APPROACHES								$0
LIMITS FROM: AT WEST FORK PLUM CREEK				TO: STR AA0250001				$0
EXIST. FACILITY:				PROP. FACILITY:				$222,850
NBI NUMBERS: 140280AA0250001								$222,850
AUSTIN	GILLESPIE	CS	0914-19-939	0.100	2008	C		
DESCRIPTION: REHAB BRIDGE AND APPROACHES								$0
LIMITS FROM: ON S LINCOLN ST AT BARRONS CREEK				TO: STR B002-85-001				$33,490
EXIST. FACILITY: RURAL UNDIVIDED				PROP. FACILITY: RURAL UNDIVIDED				$334,900
NBI NUMBERS: 140870B00285001								$334,900
AUSTIN	HAYS	CR	0914-33-039	0.100	2008	C		
DESCRIPTION: REPLACE BRIDGE AND APPROACHES								$0
LIMITS FROM: ON GOFORTH RD AT PLUM CREEK				TO: STR AA02-05-001				$30,000
EXIST. FACILITY: RURAL UNDIVIDED				PROP. FACILITY: RURAL UNDIVIDED				$400,000
NBI NUMBERS: 141060AA0205001								$400,000
AUSTIN	LLANO	CR	0914-25-952	0.100	2008	C		
DESCRIPTION: REPLACE BRIDGE AND APPROACHES								$0
LIMITS FROM: ON CR 103 AT LLANO RIVER				TO: STR AA0596001				$0
EXIST. FACILITY:				PROP. FACILITY:				$115,500
NBI NUMBERS: 141500AA0596001								$115,500
AUSTIN	MASON	CR	0914-26-955	0.100	2008	C		
DESCRIPTION: REPLACE BRIDGE AND APPROACHES								$0
LIMITS FROM: AT DRY PRONG KATEMCY CREEK				TO: STR AA0180001				$0
EXIST. FACILITY:				PROP. FACILITY:				$115,500
NBI NUMBERS: 141570AA0180001								$115,500

DISTRICT HDQTRS	COUNTY	HWY NO	CONT-SECT-JOB	LENGTH MILES	SCHED DATE	LEVEL OF AUTHORITY	OTHER CATEGORIES TOLL CANDIDATE/ RAIL PROJECT	OTHER CATEGORY FUNDS OTHER PARTICIPATION CATEGORY 6 FUNDS EST CONST COST
AUSTIN	MASON	CS	0914-26-956	0.100	2008	C		
DESCRIPTION: REPLACE BRIDGE AND APPROACHES								$0
LIMITS FROM: ON MOODY ST AT GAMELS BRANCH				TO: STR B00295002				$0
EXIST. FACILITY:				PROP. FACILITY:				$385,000
NBI NUMBERS:141570B00295002								$385,000
AUSTIN	MASON	CS	0914-26-957	0.100	2008	C		
DESCRIPTION: REPLACE BRIDGE AND APPROACHES								$0
LIMITS FROM: ON POST HILL ST AT GAMESL BRANCH				TO: STR B00320001				$0
EXIST. FACILITY:				PROP. FACILITY:				$385,000
NBI NUMBERS:141570B00320001								$385,000
AUSTIN	TRAVIS	CS	0914-04-211	0.001	2008	C		
DESCRIPTION: REHABILITATE BRIDGE AND APPROACHES								$0
LIMITS FROM: PFLUGERVILLE EAST AT BRANCH GILLELA				TO: STR AA14-87-003				$35,000
EXIST. FACILITY: URBAN UNDIVIDED				PROP. FACILITY: URBAN UNDIVIDED				$350,000
NBI NUMBERS:142270AA1487003								$350,000
AUSTIN	TRAVIS	CR	0914-04-902	0.100	2008	C		
DESCRIPTION: REHABILITATE BRIDGE AND APPROACHES								$0
LIMITS FROM: AT ROCKY CREEK				TO: STR AA0416002				$0
EXIST. FACILITY:				PROP. FACILITY:				$100,000
NBI NUMBERS:142270AA0416002								$100,000
AUSTIN	TRAVIS	CR	0914-04-904	0.100	2008	C		
DESCRIPTION: REHABILITATE BRIDGE AND APPROACHES								$0
LIMITS FROM: AT E BOULDIN CREEK ON S 1ST ST				TO: STR B00002008				$0
EXIST. FACILITY:				PROP. FACILITY:				$60,582
NBI NUMBERS:142270B00002008								$60,582
AUSTIN	TRAVIS	CR	0914-04-905	0.100	2008	C		
DESCRIPTION: REHABILITATE BRIDGE AND APPROACHES								$0
LIMITS FROM: AT WILLIAMSON CREEK AT S 1ST ST				TO: STR B00002010				$0
EXIST. FACILITY:				PROP. FACILITY:				$541,604
NBI NUMBERS:142270B00002010								$541,604
AUSTIN	TRAVIS	CR	0914-04-906	0.100	2008	C		
DESCRIPTION: REHABILITATE BRIDGE AND APPROACHES								$0
LIMITS FROM: AT WILLIAMSON CREEK AT S 1ST ST				TO: STR B00002011				$0
EXIST. FACILITY:				PROP. FACILITY:				$541,604
NBI NUMBERS:142270B00002011								$541,604
AUSTIN	TRAVIS	CR	0914-04-907	0.100	2008	C		
DESCRIPTION: REHABILITATE BRIDGE AND APPROACHES								$0
LIMITS FROM: AT WILLIAMSON CREEK ON S 1ST ST				TO: STR B0002012				$0
EXIST. FACILITY:				PROP. FACILITY:				$541,604
NBI NUMBERS:142270B00002012								$541,604
AUSTIN	TRAVIS	CR	0914-04-908	0.100	2008	C		
DESCRIPTION: REHABILITATE BRIDGE AND APPROACHES								$0
LIMITS FROM: AT BOGGY CREEK ON S 1ST ST				TO: STR B00002013				$0
EXIST. FACILITY:				PROP. FACILITY:				$130,732
NBI NUMBERS:142270B00002013								$130,732
AUSTIN	TRAVIS	CS	0914-04-940	0.001	2008	C		
DESCRIPTION: REHABILITATE BRIDGE AND APPROACHES								$0
LIMITS FROM: ON BARTON SPRINGS RD AT BARTON CREE				TO: STR B002-26-001				$50,000
EXIST. FACILITY: URBAN UNDIVIDED				PROP. FACILITY: URBAN UNDIVIDED				$500,000
NBI NUMBERS:142270B00226001								$500,000
AUSTIN	TRAVIS	CS	0914-04-944	0.001	2008	C		
DESCRIPTION: REHABILITATE BRIDGE AND APPROACHES								$0
LIMITS FROM: ON MT BONNELL RD AT DRY CREEK				TO: STR B01021-003				$30,000
EXIST. FACILITY: URBAN UNDIVIDED				PROP. FACILITY: URBAN UNDIVIDED				$100,000
NBI NUMBERS:142270B01021003								$100,000
AUSTIN	TRAVIS	CS	0914-04-952	0.001	2008	C		
DESCRIPTION: REHABILITATE BRIDGE AND APPROACHES								$0
LIMITS FROM: ON EAST 4TH AT WALLER CREEK				TO: STR B000-11-001				$33,800
EXIST. FACILITY: URBAN UNDIVIDED				PROP. FACILITY: URBAN UNDIVIDED				$375,000
NBI NUMBERS:142270B00011001								$375,000
AUSTIN	TRAVIS	CS	0914-04-992	0.100	2008	C		
DESCRIPTION: REPLACE BRIDGE & APPROACHES								$0
LIMITS FROM: N LAMAR BLVD AT SHOAL CREEK				TO: IN AUSTIN				$15,000
EXIST. FACILITY: RURAL UNDIVIDED				PROP. FACILITY: RURAL UNDIVIDED				$150,000
NBI NUMBERS:142270B00846020								$150,000
AUSTIN	TRAVIS	CS	0914-04-993	0.100	2008	C		
DESCRIPTION: REHABILITATE BRIDGE & APPROACHES								$0
LIMITS FROM: IN AUSTIN ON E 51ST ST AT TANNEHILL				TO: STR B001-32-007				$32,500
EXIST. FACILITY: RURAL UNDIVIDED				PROP. FACILITY: RURAL UNDIVIDED				$325,000
NBI NUMBERS:142270B00132007								$325,000

DISTRICT HDQTRS	COUNTY	HWY NO	CONT-SECT-JOB	LENGTH MILES	SCHED DATE	LEVEL OF AUTHORITY	OTHER CATEGORIES TOLL CANDIDATE/ RAIL PROJECT	OTHER CATEGORY FUNDS OTHER PARTICIPATION CATEGORY 6 FUNDS EST CONST COST
AUSTIN	TRAVIS	CS	0914-04-994	0.100	2008	C		
DESCRIPTION: REHABILITATE BRIDGE & APPROACHES								$0
LIMITS FROM: IN AUSTIN ON E OLTORF ST AT BLUNN C				TO: FAU STR B010-97-006				$5,200
EXIST. FACILITY: RURAL UNDIVIDED				PROP. FACILITY: RURAL UNDIVIDED				$100,000
NBI NUMBERS: 142270B01097006								$100,000
AUSTIN	TRAVIS	CS	0914-04-995	0.100	2008	C		
DESCRIPTION: REHABILITATE BRIDGE & APPROACHES								$0
LIMITS FROM: IN AUSTIN ON S 1ST ST AT E BOULDING				TO: FAU STR 8065-14-009				$0
EXIST. FACILITY: RURAL UNDIVIDED				PROP. FACILITY: RURAL UNDIVIDED				$100,000
NBI NUMBERS: 142270B00002009								$100,000
AUSTIN	TRAVIS	CS	0914-04-997	0.100	2008	C		
DESCRIPTION: REHABILITATE BRIDGE & APPROACHES								$0
LIMITS FROM: IN AUSTIN ON 5TH ST AT SHOAL CREEK				TO: STR B000-15-001				$28,332
EXIST. FACILITY: RURAL UNDIVIDED				PROP. FACILITY: RURAL UNDIVIDED				$283,320
NBI NUMBERS: 142270B00015001								$283,320
AUSTIN	TRAVIS	CS	0914-04-999	0.100	2008	C		
DESCRIPTION: REHABILITATE BRIDGE & APPROACHES								$0
LIMITS FROM: IN AUSTIN ON W 24TH ST AT SHOAL CRE				TO: FAU STR 8024-14-011				$17,875
EXIST. FACILITY: RURAL UNDIVIDED				PROP. FACILITY: RURAL UNDIVIDED				$178,750
NBI NUMBERS: 142270B00068011								$178,750
AUSTIN	WILLIAMSON	CR	0914-05-132	0.001	2008	C		
DESCRIPTION: REHABILITATE BRIDGE AND APPROACHES								$0
LIMITS FROM: ON CR 258 AT NORTH SAN GABRIEL RIVE				TO: STR AA01-47-002				$135,000
EXIST. FACILITY: RURAL UNDIVIDED				PROP. FACILITY: RURAL UNDIVIDED				$1,350,000
NBI NUMBERS: 142460AA0147002								$1,350,000
AUSTIN	WILLIAMSON	CS	0914-05-136	0.001	2008	C		
DESCRIPTION: REHABILITATE BRIDGE AND APPROACHES								$0
LIMITS FROM: ON COLLEGE ST AT SAN GABRIEL RIVER				TO: STR D000-80-001				$190,000
EXIST. FACILITY: URBAN UNDIVIDED				PROP. FACILITY: URBAN UNDIVIDED				$1,900,000
NBI NUMBERS: 142460D00080001								$1,900,000
AUSTIN	WILLIAMSON	CR	0914-05-954	0.100	2008	C		
DESCRIPTION: REHABILITATE BRIDGE AND APPROACHES								$0
LIMITS FROM: AT BRUSHY BEND CREEK				TO: STR AA0836001				$0
EXIST. FACILITY:				PROP. FACILITY:				$300,000
NBI NUMBERS: 142460AA0836001								$300,000
AUSTIN	WILLIAMSON	CR	0914-05-955	0.100	2008	C		
DESCRIPTION: REHABILITATE BRIDGE AND APPROACHES								$0
LIMITS FROM: CR 101 AT NORTH FORK MUSTANG CREEK				TO: STR AA0469002				$0
EXIST. FACILITY:				PROP. FACILITY:				$180,000
NBI NUMBERS: 142460AA0469002								$180,000
AUSTIN	WILLIAMSON	CR	0914-05-956	0.100	2008	C		
DESCRIPTION: REHABILITATE BRIDGE AND APPROACHES								$0
LIMITS FROM: GATTIS SCHOOL RD @ DRY CRK BRABCH				TO: STR E00455001				$0
EXIST. FACILITY:				PROP. FACILITY:				$170,000
NBI NUMBERS: 142460E00455001								$170,000
AUSTIN	WILLIAMSON	CR	0914-05-957	0.100	2008	C		
DESCRIPTION: REHABILITATE BRIDGE AND APPROACHES								$0
LIMITS FROM: ON LAKE CREEK PARKWAY AT PECAN CRK				TO: STR AA0939001				$0
EXIST. FACILITY:				PROP. FACILITY:				$160,000
NBI NUMBERS: 142460AA0939001								$160,000
AUSTIN	BASTROP	CR	0914-18-074	0.100	2009	C		
DESCRIPTION: REPLACE BRIDGE AND APPROACHES								$0
LIMITS FROM: AT PIN OAK CREEK				TO: STR AA0196002				$0
EXIST. FACILITY:				PROP. FACILITY:				$295,600
NBI NUMBERS: 140110AA0196002								$295,600
AUSTIN	CALDWELL	CR	0914-22-051	0.100	2009	C		
DESCRIPTION: REPLACE BRIDGE AND APPROACHES								$0
LIMITS FROM: AT PLUM CREEK				TO: STR AA0185001				$0
EXIST. FACILITY:				PROP. FACILITY:				$426,000
NBI NUMBERS: 140280AA0185001								$426,000
AUSTIN	MASON	CS	0914-26-006	0.100	2009	C		
DESCRIPTION: REPLACE BRIDGE AND APPROACHES								$0
LIMITS FROM: ON BROAD ST AT COMANCHE CREEK				TO: STR. B00300001				$0
EXIST. FACILITY:				PROP. FACILITY:				$385,000
NBI NUMBERS: 141570B00300001								$385,000
AUSTIN	HAYS	CR	0914-33-028	0.001	2010	C		
DESCRIPTION: REPLACE BRIDGE & APPROACHES								$0
LIMITS FROM: CAPE ROAD AT SAN MARCOS RIVER				TO: STR AA02-99-001				$70,000
EXIST. FACILITY: RURAL UNDIVIDED				PROP. FACILITY: RURAL UNDIVIDED				$1,000,000
NBI NUMBERS: 141060B00158001								$1,000,000

PROJECT HAS ADVANCED TO A HIGHER AUTHORIZATION

DISTRICT HDQTRS	COUNTY	HWY NO	CONT-SECT-JOB	LENGTH MILES	SCHED DATE	LEVEL OF AUTHORITY	OTHER CATEGORIES TOLL CANDIDATE/ RAIL PROJECT	OTHER CATEGORY FUNDS OTHER PARTICIPATION CATEGORY 6 FUNDS EST CONST COST
AUSTIN	WILLIAMSON	CR	0914-05-137	0.100	2010	C		
DESCRIPTION: REPLACE BRIDGE AND APPROACHES								$0
LIMITS FROM: ON CR 126 AT MILEHAM BRIDGE				TO: STR AA04-87-001				$40,000
EXIST. FACILITY: RURAL UNDIVIDED				PROP. FACILITY: RURAL UNDIVIDED				$400,000
NBI NUMBERS: 142460AA0487001								$400,000
AUSTIN	GILLESPIE	CR	0914-19-015	0.100		C		
DESCRIPTION: REPLACE BRIDGE AND APPROACHES								$0
LIMITS FROM: ON KNEESE RD AT PALO ALTO CREEK				TO: STR. AA0142002				$0
EXIST. FACILITY:				PROP. FACILITY:				$57,750
NBI NUMBERS: 140870AA0142002								$57,750
AUSTIN	GILLESPIE	CR	0914-19-938	0.100		C		
DESCRIPTION: REHAB BRIDGE AND APPROACHES								$0
LIMITS FROM: ON GELLERMANN LN AT PEDERNALES RIVE				TO: STR AA01-37-001				$7,500
EXIST. FACILITY: RURAL UNDIVIDED				PROP. FACILITY: RURAL UNDIVIDED				$115,500
NBI NUMBERS: 140870AA0137001								$115,500
AUSTIN	GILLESPIE	CR	0914-19-940	0.100		C		
DESCRIPTION: REPLACE BRIDGE AND APPROACHES								$0
LIMITS FROM: ON OLD SAN ANTONIO AT PEDERNALES				TO: STR AA0119002				$0
EXIST. FACILITY:				PROP. FACILITY:				$269,500
NBI NUMBERS: 140870AA0119002								$269,500
AUSTIN	GILLESPIE	CR	0914-19-941	0.100		C		
DESCRIPTION: REPLACE BRIDGE AND APPROAHCES								$0
LIMITS FROM: ON OLD AUSTIN AT THREE MILE CREEK				TO: STR AA0168001				$0
EXIST. FACILITY:				PROP. FACILITY:				$115,500
NBI NUMBERS: 140870AA0168001								$115,500
AUSTIN	GILLESPIE	CR	0914-19-942	0.100		C		
DESCRIPTION: REPLACE BRIDGE AND APPROACHES								$0
LIMITS FROM: ON OLD KERRVILLE AT PEDERNALES				TO: STR AA0185001				$0
EXIST. FACILITY:				PROP. FACILITY:				$77,000
NBI NUMBERS: 140870AA0185001								$77,000
AUSTIN	GILLESPIE	CR	0914-19-943	0.100		C		
DESCRIPTION: REPLACE BRIDGE AND APPROACHES								$0
LIMITS FROM: AT N GRAPE CREEK				TO: STR AA0163001				$0
EXIST. FACILITY:				PROP. FACILITY:				$57,750
NBI NUMBERS: 140870AA0163001								$57,750
AUSTIN	GILLESPIE	CR	0914-19-944	0.100		C		
DESCRIPTION: REPLACE BRIDGE AND APPROACHES								$0
LIMITS FROM: ON KNEESE RD AT PALO ALTO CREEK				TO: STR AA0142001				$0
EXIST. FACILITY:				PROP. FACILITY:				$57,750
NBI NUMBERS: 140870AA0142001								$57,750
AUSTIN	GILLESPIE	CR	0914-19-945	0.100		C		
DESCRIPTION: REPLACE BRIDGE AND APPROACHES								$0
LIMITS FROM: ON GOEHMANN AT BARRONS CREEK				TO: STR AA0116001				$0
EXIST. FACILITY:				PROP. FACILITY:				$77,000
NBI NUMBERS: 140870AA0116001								$77,000
AUSTIN	GILLESPIE	CR	0914-19-946	0.100		C		
DESCRIPTION: REPLACE BRIDGE AND APPROACHES								$0
LIMITS FROM: ON MORRIS RANCH AT DRAW				TO: STR AA0243002				$0
EXIST. FACILITY:				PROP. FACILITY:				$77,000
NBI NUMBERS: 140870AA0243002								$77,000
AUSTIN	TRAVIS	CR	0914-04-212	0.100		C		
DESCRIPTION: REHAB BRIDGE AND APPROACHES								$0
LIMITS FROM: ON FITZHUGH ROAD AT BARTON CREEK				TO: STR AA04-16-001				$30,000
EXIST. FACILITY: RURAL UNDIVIDED				PROP. FACILITY: RURAL UNDIVIDED				$300,000
NBI NUMBERS: 142270AA0416001								$300,000
AUSTIN	TRAVIS	CS	0914-04-918	0.100		C		
DESCRIPTION: REHABILITATE BRIDGE & APPROACHES								$0
LIMITS FROM: IN AUSTIN ON E RIVERSIDE DR AT				TO: BLUNN CREEK			FAU STR 8043-14-011	$33,750
EXIST. FACILITY: RURAL UNDIVIDED				PROP. FACILITY: RURAL UNDIVIDED				$337,500
NBI NUMBERS: 142270B01259011								$337,500
AUSTIN	TRAVIS	CS	0914-04-925	0.100		C		
DESCRIPTION: REHABILITATE BRIDGE AND APPROACHES								$0
LIMITS FROM: ON CIRCLE S RD AT BOGGY CREEK				TO: STR B03647001				$13,160
EXIST. FACILITY: RURAL UNDIVIDED				PROP. FACILITY: RURAL UNDIVIDED				$131,600
NBI NUMBERS: 142270B03647001								$131,600
						AUSTIN TOTAL:		$0
						83 PROJECTS		$1,481,591
								$31,876,256
								$31,876,256

PROJECT HAS ADVANCED TO A HIGHER AUTHORIZATION

DISTRICT HDQTRS	COUNTY	HWY NO	CONT-SECT-JOB	LENGTH MILES	SCHED DATE	LEVEL OF AUTHORITY	OTHER CATEGORIES TOLL CANDIDATE/ RAIL PROJECT	OTHER CATEGORY FUNDS OTHER PARTICIPATION CATEGORY 6 FUNDS EST CONST COST
BEAUMONT	CHAMBERS	CR	0920-39-018	0.100	2007	C		
DESCRIPTION: REPLACE BRIDGE AND APPROACHES								$0
LIMITS FROM: POSKEY RD AT ANAHUAC DITCH				TO: (STR AA0157001)				$22,740
EXIST. FACILITY: RURAL UNDIVIDED				PROP. FACILITY: RURAL UNDIVIDED				$227,400
NBI NUMBERS: 200360AA0157001								$227,400
BEAUMONT	HARDIN	CR	0920-03-061	0.001	2007	C		
DESCRIPTION: REPLACE BRIDGE AND APPROACHES								$0
LIMITS FROM: WINGFIELD DR AT SLOUGH AND AT DRAIN				TO: (STRS AA04-14-002 & 003)				$0
EXIST. FACILITY:				PROP. FACILITY: RURAL UNDIVIDED				$420,000
NBI NUMBERS: 201010AA0414003, 201010AA0414002								$420,000
BEAUMONT	HARDIN	CR	0920-03-063	0.100	2007	C		
DESCRIPTION: REPLACE BRIDGE AND APPROACHES								$0
LIMITS FROM: CR 161 AT CYPRESS CREEK				TO: (STR AA0161001)				$87,823
EXIST. FACILITY: RURAL UNDIVIDED				PROP. FACILITY: RURAL UNDIVIDED				$878,230
NBI NUMBERS: 201010AA0161001								$878,230
BEAUMONT	JASPER	CR	0920-12-031	0.010	2007	C		
DESCRIPTION: REPLACE BRIDGE AND APPROACHES								$0
LIMITS FROM: CR 307 AT PICKERING CREEK				TO: (STR AA0307002)				$17,500
EXIST. FACILITY: RURAL UNDIVIDED				PROP. FACILITY: RURAL UNDIVIDED				$175,000
NBI NUMBERS: 201220AA0307002								$175,000
BEAUMONT	JASPER	CS	0920-12-032	0.016	2007	C		
DESCRIPTION: REPLACE BRIDGE AND APPROACHES								$0
LIMITS FROM: FLETCHER ST AT SANDY CREEK, IN JASP				TO: (STR B00282014)				$40,000
EXIST. FACILITY: RURAL UNDIVIDED				PROP. FACILITY: RURAL UNDIVIDED				$400,000
NBI NUMBERS: 201220B00282014								$400,000
BEAUMONT	JASPER	CR	0920-12-034	0.100	2007	C		
DESCRIPTION: REPLACE BRIDGE AND APPROACHES								$0
LIMITS FROM: CR 322 AT WALNUT RUN CREEK				TO: (STR 122AA0328001)				$31,000
EXIST. FACILITY: RURAL UNDIVIDED				PROP. FACILITY: RURAL UNDIVIDED				$387,500
NBI NUMBERS: 201220AA0328001								$387,500
BEAUMONT	LIBERTY	CR	0920-02-058	0.005	2007	C		
DESCRIPTION: REPLACE BRIDGE AND APPROACHES								$0
LIMITS FROM: HATCHERVILLE RD AT HICKORY ISLAND G				TO: .				$0
EXIST. FACILITY: RURAL UNDIVIDED				PROP. FACILITY: RURAL UNDIVIDED				$316,500
NBI NUMBERS: 201460AA0101002								$316,501
BEAUMONT	LIBERTY	CR	0920-02-064	0.004	2007	C		
DESCRIPTION: REPLACE BRIDGE AND APPROACHES								$0
LIMITS FROM: DR. GIBSON RD AT LONG ISLAND CREEK				TO: .				$14,700
EXIST. FACILITY: RURAL UNDIVIDED				PROP. FACILITY: RURAL UNDIVIDED				$147,000
NBI NUMBERS: 201460AA0270001								$147,000
BEAUMONT	LIBERTY	CR	0920-02-066	0.005	2007	C		
DESCRIPTION: REPLACE BRIDGE AND APPROACHES								$0
LIMITS FROM: SAWMILL RD AT DRAIN DITCH				TO: .				$16,400
EXIST. FACILITY: RURAL UNDIVIDED				PROP. FACILITY: RURAL UNDIVIDED				$164,000
NBI NUMBERS: 201460AA0378003								$164,000
BEAUMONT	NEWTON	CR	0920-06-020	0.014	2007	C		
DESCRIPTION: REPLACE BRIDGE AND APPROACHES								$0
LIMITS FROM: WOODS COMMUNITY RD AT BIG COW CREEK				TO: .				$41,700
EXIST. FACILITY: RURAL UNDIVIDED				PROP. FACILITY: RURAL UNDIVIDED				$417,000
NBI NUMBERS: 201760AA0344001								$417,000
BEAUMONT	TYLER	CR	0920-13-025	0.007	2007	C		
DESCRIPTION: REPLACE BRIDGE AND APPROACHES								$0
LIMITS FROM: CR 2100 AT FALL BRANCH				TO: (STR AA0114002)				$13,750
EXIST. FACILITY: RURAL UNDIVIDED				PROP. FACILITY: RURAL UNDIVIDED				$137,500
NBI NUMBERS: 202290AA0114002								$137,500
BEAUMONT	TYLER	CR	0920-13-026	0.006	2007	C		
DESCRIPTION: REPLACE BRIDGE AND APPROACHES								$0
LIMITS FROM: CR 2590 AT OTTER CREEK SOUTH BRANCH				TO: (STR AA0398002)				$39,300
EXIST. FACILITY: RURAL UNDIVIDED				PROP. FACILITY: RURAL UNDIVIDED				$393,000
NBI NUMBERS: 202290AA0398002								$393,000
BEAUMONT	TYLER	CR	0920-13-027	0.007	2007	C		
DESCRIPTION: REPLACE BRIDGE AND APPROACHES								$0
LIMITS FROM: CR 1150 AT BIG CYPRESS CREEK				TO: (STR AA0131001)				$7,564
EXIST. FACILITY: RURAL UNDIVIDED				PROP. FACILITY: RURAL UNDIVIDED				$122,000
NBI NUMBERS: 202290AA0131001								$122,000
BEAUMONT	TYLER	CR	0920-13-030	0.007	2007	C		
DESCRIPTION: REPLACE BRIDGE AND APPROACHES								$0
LIMITS FROM: CR 2810 AT COWPEN CREEK				TO: (STR AA0144002)				$11,700
EXIST. FACILITY: RURAL UNDIVIDED				PROP. FACILITY: RURAL UNDIVIDED				$117,000
NBI NUMBERS: 202290AA0144002								$117,000

DISTRICT HDQTRS	COUNTY	HWY NO	CONT-SECT-JOB	LENGTH MILES	SCHED DATE	LEVEL OF AUTHORITY	OTHER CATEGORIES TOLL CANDIDATE/ RAIL PROJECT	OTHER CATEGORY FUNDS OTHER PARTICIPATION CATEGORY 6 FUNDS EST CONST COST
BEAUMONT	JEFFERSON	CS	0920-38-173	0.011	2008	C		
DESCRIPTION: REHABILITATE BRIDGE AND APPROACHES								$0
LIMITS FROM: CALDER AVE AT DRAINAGE DITCH				TO: .				$22,000
EXIST. FACILITY: URBAN UNDIVIDED				PROP. FACILITY: URBAN UNDIVIDED				$220,000
NBI NUMBERS: 201240B00170003								$220,000
BEAUMONT	NEWTON	CR	0920-06-929	0.100	2008	C		
DESCRIPTION: REPLACE BRIDGE AND APPROACHES								$0
LIMITS FROM: CR 2089 AT SWINDLER CREEK				TO: (STR AA0210001)				$11,304
EXIST. FACILITY: RURAL UNDIVIDED				PROP. FACILITY: RURAL UNDIVIDED				$113,040
NBI NUMBERS: 201760AA0210001								$113,040
BEAUMONT	TYLER	CR	0920-13-928	0.100	2008	C		
DESCRIPTION: REPLACE BRIDGE AND APPROACHES								$0
LIMITS FROM: CR 4825 AT TURKEY CREEK				TO: (STR AA0292001)				$17,548
EXIST. FACILITY: RURAL UNDIVIDED				PROP. FACILITY: RURAL UNDIVIDED				$175,480
NBI NUMBERS: 202290AA0292001								$175,480
BEAUMONT	TYLER	CR	0920-13-929	0.100	2008	C		
DESCRIPTION: REPLACE BRIDGE AND APPROACHES								$0
LIMITS FROM: CR 4890 AT CHARITY BRANCH				TO: (STR AA0284001)				$12,500
EXIST. FACILITY: RURAL UNDIVIDED				PROP. FACILITY: RURAL UNDIVIDED				$125,000
NBI NUMBERS: 202290AA0284001								$125,000
BEAUMONT	JEFFERSON	CS	0920-38-083	0.008	2009	C		
DESCRIPTION: REHABILITATE BRIDGE								$0
LIMITS FROM: ON HILLEBRANDT RD AT				TO: HILLEBRANDT BAYOU				$27,700
EXIST. FACILITY: RURAL UNDIVIDED				PROP. FACILITY: RURAL UNDIVIDED				$1,700,000
NBI NUMBERS: 201240AA0328001								$1,700,000
BEAUMONT	HARDIN	CR	0920-03-930	0.100	2010	C		
DESCRIPTION: REPLACE BRIDGE AND APPROACHES								$0
LIMITS FROM: COOKS RD AT BRANCH				TO: (STR AA0536001)				$20,000
EXIST. FACILITY: RURAL UNDIVIDED				PROP. FACILITY: RURAL UNDIVIDED				$200,000
NBI NUMBERS: 201010AA0536001								$200,000
BEAUMONT	HARDIN	CR	0920-03-931	0.100	2010	C		
DESCRIPTION: REPLACE BRIDGE AND APPROACHES								$0
LIMITS FROM: MCNEELY RD AT DRAIN				TO: (STR AA0143001)				$20,000
EXIST. FACILITY: RURAL UNDIVIDED				PROP. FACILITY: RURAL UNDIVIDED				$200,000
NBI NUMBERS: 201010AA0143001								$200,000
BEAUMONT	JASPER	CR	0920-12-929	0.100	2010	C		
DESCRIPTION: REPLACE BRIDGE AND APPROACHES								$0
LIMITS FROM: CR 443 AT EVERETT CREEK				TO: (STR AA0424001)				$20,000
EXIST. FACILITY: RURAL UNDIVIDED				PROP. FACILITY: RURAL UNDIVIDED				$200,000
NBI NUMBERS: 201220AA0424001								$200,000
BEAUMONT	JASPER	CR	0920-12-930	0.100	2010	C		
DESCRIPTION: REPLACE BRIDGE AND APPROACHES								$0
LIMITS FROM: CR 140 AT BIG SANDY CREEK				TO: (STR AA0292001)				$20,000
EXIST. FACILITY: RURAL UNDIVIDED				PROP. FACILITY: RURAL UNDIVIDED				$200,000
NBI NUMBERS: 201220AA0292001								$200,000
BEAUMONT	JEFFERSON	CR	0920-38-946	0.100	2010	C		
DESCRIPTION: REPLACE BRIDGE AND APPROACHES								$0
LIMITS FROM: YORKSHIRE RD AT DRAINAGE DITCH				TO: (STR AA0457001)				$20,000
EXIST. FACILITY: RURAL UNDIVIDED				PROP. FACILITY: RURAL UNDIVIDED				$200,000
NBI NUMBERS: 201240AA0457001								$200,000
BEAUMONT	LIBERTY	CR	0920-02-925	0.100	2010	C		
DESCRIPTION: REPLACE BRIDGE AND APPROACHES								$0
LIMITS FROM: MECHE RD AT WHITES BAYOU				TO: (STR AA0050001)				$25,000
EXIST. FACILITY: RURAL UNDIVIDED				PROP. FACILITY: RURAL UNDIVIDED				$250,000
NBI NUMBERS: 201460AA0050001								$250,000
BEAUMONT	LIBERTY	CS	0920-02-926	0.100	2010	C		
DESCRIPTION: REPLACE BRIDGE AND APPROACHES								$0
LIMITS FROM: SANDDUNE RD AT WOODARDS SPRING CRK				TO: (STR C00670001)				$21,000
EXIST. FACILITY: RURAL UNDIVIDED				PROP. FACILITY: RURAL UNDIVIDED				$210,000
NBI NUMBERS: 201460C00670001								$210,000
BEAUMONT	LIBERTY	CR	0920-02-927	0.100	2010	C		
DESCRIPTION: REPLACE BRIDGE AND APPROACHES								$0
LIMITS FROM: CR 2132 AT FIELDS BRANCH				TO: (STR AA0559002)				$25,000
EXIST. FACILITY: RURAL UNDIVIDED				PROP. FACILITY: RURAL UNDIVIDED				$250,000
NBI NUMBERS: 201460AA0559002								$250,000
BEAUMONT	LIBERTY	CR	0920-02-928	0.100	2010	C		
DESCRIPTION: REPLACE BRIDGE AND APPROACHES								$0
LIMITS FROM: CR 615 AT DRAIN DITCH				TO: (STR AA0397002)				$20,000
EXIST. FACILITY: RURAL UNDIVIDED				PROP. FACILITY: RURAL UNDIVIDED				$200,000
NBI NUMBERS: 201460AA0397002								$200,000

PROJECT HAS ADVANCED TO A HIGHER AUTHORIZATION

DISTRICT HDQTRS	COUNTY	HWY NO	CONT-SECT-JOB	LENGTH MILES	SCHED DATE	LEVEL OF AUTHORITY	OTHER CATEGORIES TOLL CANDIDATE/ RAIL PROJECT	OTHER CATEGORY FUNDS OTHER PARTICIPATION CATEGORY 6 FUNDS EST CONST COST
BEAUMONT	NEWTON	CR	0920-06-925	0.100	2010	C		
DESCRIPTION: REPLACE BRIDGE AND APPROACHES								$0
LIMITS FROM: CR 4203 AT SABINE RIVER BRANCH				TO: (STR AA0507003)				$21,280
EXIST. FACILITY: RURAL UNDIVIDED				PROP. FACILITY: RURAL UNDIVIDED				$212,800
NBI NUMBERS: 201760AA0507003								$212,800
BEAUMONT	NEWTON	CR	0920-06-926	0.100	2010	C		
DESCRIPTION: REPLACE BRIDGE AND APPROACHES								$0
LIMITS FROM: CR 430 AT TROUT CREEK				TO: (STR AA0430001)				$20,000
EXIST. FACILITY: RURAL UNDIVIDED				PROP. FACILITY: RURAL UNDIVIDED				$200,000
NBI NUMBERS: 201760AA0430001								$200,000
BEAUMONT	NEWTON	CR	0920-06-927	0.100	2010	C		
DESCRIPTION: REPLACE BRIDGE AND APPROACHES								$0
LIMITS FROM: CR 3038 AT WHITE OAK CREEK				TO: (STR AA0347001)				$20,000
EXIST. FACILITY: RURAL UNDIVIDED				PROP. FACILITY: RURAL UNDIVIDED				$200,000
NBI NUMBERS: 201760AA0347001								$200,000
BEAUMONT	NEWTON	CR	0920-06-928	0.100	2010	C		
DESCRIPTION: REPLACE BRIDGE AND APPROACHES								$0
LIMITS FROM: CR 4031 AT DAVIS CREEK				TO: (STR AA0337001)				$20,000
EXIST. FACILITY: RURAL UNDIVIDED				PROP. FACILITY: RURAL UNDIVIDED				$200,000
NBI NUMBERS: 201760AA0337001								$200,000
BEAUMONT	ORANGE	CS	0920-30-905	0.006	2010	C		
DESCRIPTION: REHABILITATE BRIDGE AND APPROACHES								$0
LIMITS FROM: ALAMO STREET AT DRAIN				TO: .				$18,831
EXIST. FACILITY: RURAL UNDIVIDED				PROP. FACILITY: RURAL UNDIVIDED				$248,000
NBI NUMBERS: 201810C00015001								$248,000
BEAUMONT	ORANGE	CS	0920-30-929	0.100	2010	C		
DESCRIPTION: REPLACE BRIDGE AND APPROACHES								$0
LIMITS FROM: OLD HWY 90 AT ANDERSON GULLY				TO: (STR C01835002)				$20,000
EXIST. FACILITY: RURAL UNDIVIDED				PROP. FACILITY: RURAL UNDIVIDED				$200,000
NBI NUMBERS: 201810C01835002								$200,000
BEAUMONT	CHAMBERS	CR	0920-39-919	0.100		C		
DESCRIPTION: REPLACE BRIDGE AND APPROACHES								$0
LIMITS FROM: W BAY RD AT CEDAR BAYOU TRIBUTARY				TO: (STR AA0365001)				$20,000
EXIST. FACILITY: RURAL UNDIVIDED				PROP. FACILITY: RURAL UNDIVIDED				$297,000
NBI NUMBERS: 200360AA0365002								$297,000
BEAUMONT	HARDIN	CR	0920-03-034	0.001		C		
DESCRIPTION: REPLACE BRIDGE								$0
LIMITS FROM: ON CR 338 AT VILLAGE CREEK				TO: .				$0
EXIST. FACILITY: RURAL UNDIVIDED				PROP. FACILITY: RURAL UNDIVIDED				$120,640
NBI NUMBERS: 201010AA0338001								$120,640
BEAUMONT	JEFFERSON	CS	0920-38-068	0.008		C		
DESCRIPTION: REHABILITATE BRIDGE								$0
LIMITS FROM: HELBIG RD AT DRAIN				TO: .				$0
EXIST. FACILITY: RURAL UNDIVIDED				PROP. FACILITY: RURAL UNDIVIDED				$136,000
NBI NUMBERS: 201240B00545002								$136,000
BEAUMONT	JEFFERSON	CS	0920-38-072	0.007		C		
DESCRIPTION: REHABILITATE BRIDGE								$0
LIMITS FROM: LAWHON RD AT GALLIER CANAL				TO: .				$10,000
EXIST. FACILITY: RURAL UNDIVIDED				PROP. FACILITY: RURAL UNDIVIDED				$149,000
NBI NUMBERS: 201240AA0222001								$149,000
BEAUMONT	JEFFERSON	CS	0920-38-073	0.001		C		
DESCRIPTION: REHABILITATE BRIDGE								$0
LIMITS FROM: 25TH STREET AT DRAIN				TO: .				$20,400
EXIST. FACILITY: RURAL UNDIVIDED				PROP. FACILITY: RURAL UNDIVIDED				$280,000
NBI NUMBERS: 201240C01645001								$280,000
BEAUMONT	JEFFERSON	CS	0920-38-075	0.001		C		
DESCRIPTION: REHABILITATE BRIDGE								$0
LIMITS FROM: LABELLE RD AT				TO: PEVITOT BAYOU				$22,300
EXIST. FACILITY: RURAL UNDIVIDED				PROP. FACILITY: RURAL UNDIVIDED				$223,000
NBI NUMBERS: 201240AA0276001								$223,000
BEAUMONT	JEFFERSON	CS	0920-38-080	0.004		C		
DESCRIPTION: REHABILITATE BRIDGE								$0
LIMITS FROM: WEST RAILROAD RD AT DRAIN				TO: .				$10,000
EXIST. FACILITY: RURAL UNDIVIDED				PROP. FACILITY: RURAL UNDIVIDED				$113,000
NBI NUMBERS: 201240AA0131002								$113,000
BEAUMONT	JEFFERSON	CS	0920-38-085	0.002		C		
DESCRIPTION: REPLACE BRIDGE								$0
LIMITS FROM: SOUR LAKE RD AT				TO: PORT ARTHUR FR WTR CANAL				$10,000
EXIST. FACILITY: RURAL UNDIVIDED				PROP. FACILITY: RURAL UNDIVIDED				$149,000
NBI NUMBERS: 201240AA0112001								$149,000

PROJECT HAS ADVANCED TO A HIGHER AUTHORIZATION

DISTRICT HDQTRS	COUNTY	HWY NO	CONT-SECT-JOB	LENGTH MILES	SCHED DATE	LEVEL OF AUTHORITY	OTHER CATEGORIES TOLL CANDIDATE/ RAIL PROJECT	OTHER CATEGORY FUNDS OTHER PARTICIPATION CATEGORY 6 FUNDS EST CONST COST
BEAUMONT	JEFFERSON	CS	0920-38-112	0.006		C		
DESCRIPTION: REHABILITATE BRIDGE								$0
LIMITS FROM: VIRGINIA AT DRAIN DITCH				TO: .				$10,000
EXIST. FACILITY: RURAL UNDIVIDED				PROP. FACILITY: RURAL UNDIVIDED				$148,024
NBI NUMBERS: 201240B01189001								$148,024
BEAUMONT	JEFFERSON	CR	0920-38-113	0.020		C		
DESCRIPTION: REHABILITATE BRIDGE								$0
LIMITS FROM: LABELLE RD AT BAYOU DIN				TO: .				$26,000
EXIST. FACILITY: RURAL UNDIVIDED				PROP. FACILITY: RURAL UNDIVIDED				$293,000
NBI NUMBERS: 201240AA0276002								$293,000
BEAUMONT	JEFFERSON	CS	0920-38-901	0.019		C		
DESCRIPTION: REHABILITATE BRIDGE AND APPROACHES								$0
LIMITS FROM: PHELAN BLVD AT HILLEBRANDT BAYOU				TO: .				$12,500
EXIST. FACILITY: URBAN UNDIVIDED				PROP. FACILITY: URBAN UNDIVIDED				$186,000
NBI NUMBERS: 201240B01308001, 201240B01308002								$186,000
						BEAUMONT TOTAL:		$0
						45 PROJECTS		$887,540
								$11,901,114
								$11,901,115

PROJECT HAS ADVANCED TO A HIGHER AUTHORIZATION

DISTRICT HDQTRS	COUNTY	HWY NO	CONT-SECT-JOB	LENGTH MILES	SCHED DATE	LEVEL OF AUTHORITY	OTHER CATEGORIES TOLL CANDIDATE/ RAIL PROJECT	OTHER CATEGORY FUNDS OTHER PARTICIPATION CATEGORY 6 FUNDS EST CONST COST
BROWNWOOD	BROWN	CR	0923-06-052	0.062	2007	C		
DESCRIPTION: REPLACE BRIDGE AND APPROACHES								$0
LIMITS FROM: ON CR 114 AT TURKEY CREEK				TO: .				$0
EXIST. FACILITY: RURAL UNDIVIDED				PROP. FACILITY: RURAL UNDIVIDED				$418,700
NBI NUMBERS: 230250AA0114002								$418,700
BROWNWOOD	COLEMAN	CR	0923-08-016	0.100	2007	C		
DESCRIPTION: REPLACE BRIDGE AND APPROACHES								$0
LIMITS FROM: ON CR 140 AT JIM NED CREEK				TO: .				$0
EXIST. FACILITY: RURAL UNDIVIDED				PROP. FACILITY: RURAL UNDIVIDED				$665,500
NBI NUMBERS: 230420AA0444001								$665,500
BROWNWOOD	COLEMAN	CR	0923-08-023	0.100	2007	C		
DESCRIPTION: REHABILITATE BRIDGE AND APPROACHES								$0
LIMITS FROM: ON CR 220 AT COLORADO RIVER				TO: .				$130,000
EXIST. FACILITY: RURAL UNDIVIDED				PROP. FACILITY: RURAL UNDIVIDED				$750,700
NBI NUMBERS: 230420AA0294001								$750,700
BROWNWOOD	COMANCHE	CR	0923-17-029	0.100	2007	C		
DESCRIPTION: REPLACE BRIDGE AND APPROACHES								$0
LIMITS FROM: ON CR 103 AT JIMMY CREEK				TO: .				$0
EXIST. FACILITY: RURAL UNDIVIDED				PROP. FACILITY: RURAL UNDIVIDED				$210,000
NBI NUMBERS: 230470AA0140001								$210,000
BROWNWOOD	COMANCHE	CR	0923-17-055	0.100	2007	C		
DESCRIPTION: REPLACE BRIDGE AND APPROACHES								$0
LIMITS FROM: ON CR 235 AT MERCER CREEK				TO: .				$0
EXIST. FACILITY: RURAL UNDIVIDED				PROP. FACILITY: RURAL UNDIVIDED				$275,000
NBI NUMBERS: 230470AA0258004								$275,000
BROWNWOOD	EASTLAND	CR	0923-09-910	0.100	2007	C		
DESCRIPTION: REPLACE BRIDGE AND APPROACHES								$0
LIMITS FROM: ON CR 494 AT PALO PINTO CREEK				TO: .				$0
EXIST. FACILITY: RURAL UNDIVIDED				PROP. FACILITY: RURAL UNDIVIDED				$500,000
NBI NUMBERS: 230680AA0494002								$500,000
BROWNWOOD	BROWN	CR	0923-06-900	0.100	2008	C		
DESCRIPTION: REPLACE BRIDGE AND APPROACHES								$0
LIMITS FROM: ON CR 225 AT CLEAR CREEK				TO: .				$0
EXIST. FACILITY: RURAL UNDIVIDED				PROP. FACILITY: RURAL UNDIVIDED				$372,300
NBI NUMBERS: 230250AA0225002								$372,300
BROWNWOOD	COMANCHE	CR	0923-17-051	0.100	2008	C		
DESCRIPTION: REPLACE BRIDGE AND APPROACHES								$0
LIMITS FROM: ON CR 220 AT SALT BRANCH				TO: .				$0
EXIST. FACILITY: RURAL UNDIVIDED				PROP. FACILITY: RURAL UNDIVIDED				$165,000
NBI NUMBERS: 230470AA0384001								$165,000
BROWNWOOD	COMANCHE	CR	0923-17-054	0.100	2008	C		
DESCRIPTION: REPLACE BRIDGE AND APPROACHES								$0
LIMITS FROM: ON CR 476 AT LEON RIVER DRAW				TO: .				$0
EXIST. FACILITY: RURAL UNDIVIDED				PROP. FACILITY: RURAL UNDIVIDED				$250,000
NBI NUMBERS: 230470AA0272002								$250,000
BROWNWOOD	COMANCHE	CR	0923-17-900	0.100	2008	C		
DESCRIPTION: REPLACE BRIDGE AND APPROACHES								$0
LIMITS FROM: ON CR 167 AT JIMMYS CREEK				TO: .				$0
EXIST. FACILITY: RURAL UNDIVIDED				PROP. FACILITY: RURAL UNDIVIDED				$185,000
NBI NUMBERS: 230470AA0113002								$185,000
BROWNWOOD	COMANCHE	CR	0923-17-907	0.100	2008	C		
DESCRIPTION: REPLACE BRIDGE AND APPROACHES								$0
LIMITS FROM: ON CR 419 AT COPPERAS CREEK				TO: .				$0
EXIST. FACILITY: RURAL UNDIVIDED				PROP. FACILITY: RURAL UNDIVIDED				$220,000
NBI NUMBERS: 230470AA0223003								$220,000
BROWNWOOD	EASTLAND	CR	0923-09-045	0.100	2008	C		
DESCRIPTION: REPLACE BRIDGE AND APPROACHES								$0
LIMITS FROM: ON CR 141 AT BR S FK LEON RIVER				TO: .				$0
EXIST. FACILITY: RURAL UNDIVIDED				PROP. FACILITY: RURAL UNDIVIDED				$200,000
NBI NUMBERS: 230680AA0141001								$200,000
BROWNWOOD	EASTLAND	CR	0923-09-902	0.100	2008	C		
DESCRIPTION: REPLACE BRIDGE AND APPROACHES								$0
LIMITS FROM: ON CR 467 AT N FORK PALO PINTO CR.				TO: .				$0
EXIST. FACILITY: RURAL UNDIVIDED				PROP. FACILITY: RURAL UNDIVIDED				$150,000
NBI NUMBERS: 230680AA0467001								$150,000
BROWNWOOD	BROWN	CR	0923-06-901	0.100	2009	C		
DESCRIPTION: REPLACE BRIDGE AND APPROACHES								$0
LIMITS FROM: ON CR 281 AT BLANKET CREEK				TO: .				$0
EXIST. FACILITY: RURAL UNDIVIDED				PROP. FACILITY: RURAL UNDIVIDED				$259,900
NBI NUMBERS: 230250AA0281002								$259,900

PROJECT HAS ADVANCED TO A HIGHER AUTHORIZATION

DISTRICT HDQTRS	COUNTY	HWY NO	CONT-SECT-JOB	LENGTH MILES	SCHED DATE	LEVEL OF AUTHORITY	OTHER CATEGORIES TOLL CANDIDATE/ RAIL PROJECT	OTHER CATEGORY FUNDS OTHER PARTICIPATION CATEGORY 6 FUNDS EST CONST COST
BROWNWOOD	COMANCHE	CR	0923-17-053	0.100	2009	C		
DESCRIPTION: REPLACE BRIDGE AND APPROACHES								$0
LIMITS FROM: ON CR 235 AT S LEON RIVER DRAW				TO: .				$0
EXIST. FACILITY: RURAL UNDIVIDED				PROP. FACILITY: RURAL UNDIVIDED				$190,000
NBI NUMBERS: 230470AA0258001								$190,000
BROWNWOOD	COMANCHE	CR	0923-17-915	0.100	2009	C		
DESCRIPTION: REPLACE BRIDGE AND APPROACHES								$0
LIMITS FROM: ON CR 108 AT SWEETWATER DRAW				TO: .				$0
EXIST. FACILITY: RURAL UNDIVIDED				PROP. FACILITY: RURAL UNDIVIDED				$220,000
NBI NUMBERS: 230470AA0207001								$220,000
BROWNWOOD	COMANCHE	CR	0923-17-945	0.100	2009	C		
DESCRIPTION: REPLACE BRIDGE AND APPROACHES								$0
LIMITS FROM: ON CR 396 AT ROCKY CREEK				TO: .				$0
EXIST. FACILITY: RURAL UNDIVIDED				PROP. FACILITY: RURAL UNDIVIDED				$190,000
NBI NUMBERS: 230470AA0405001								$190,000
BROWNWOOD	EASTLAND	CR	0923-09-903	0.100	2009	C		
DESCRIPTION: REPLACE BRIDGE AND APPROACHES								$0
LIMITS FROM: ON CR 107 AT COTTONWOOD CREEK				TO: .				$0
EXIST. FACILITY: RURAL UNDIVIDED				PROP. FACILITY: RURAL UNDIVIDED				$170,000
NBI NUMBERS: 230680AA0107001								$170,000
BROWNWOOD	EASTLAND	CR	0923-09-922	0.100	2009	C		
DESCRIPTION: REPLACE BRIDGE AND APPROACHES								$0
LIMITS FROM: ON CR 350 AT SABANA RIVER DRAW				TO: .				$0
EXIST. FACILITY: RURAL UNDIVIDED				PROP. FACILITY: RURAL UNDIVIDED				$185,000
NBI NUMBERS: 230680AA0350003								$185,000
BROWNWOOD	MILLS	CR	0923-23-910	0.100	2009	C		
DESCRIPTION: REPLACE BRIDGE AND APPROACHES								$0
LIMITS FROM: ON CR 550 AT BLANKET CREEK				TO: .				$0
EXIST. FACILITY: RURAL UNDIVIDED				PROP. FACILITY: RURAL UNDIVIDED				$439,150
NBI NUMBERS: 231670AA0119001								$439,150
BROWNWOOD	SAN SABA	CR	0923-25-010	0.100	2009	C		
DESCRIPTION: REPLACE BRIDGE AND APPROACHES								$0
LIMITS FROM: ON CR 190 AT SAN SABA RIVER				TO: .				$0
EXIST. FACILITY: RURAL UNDIVIDED				PROP. FACILITY: RURAL UNDIVIDED				$555,000
NBI NUMBERS: 232060AA0190001								$555,000
BROWNWOOD	BROWN	CR	0923-06-920	0.100	2010	C		
DESCRIPTION: REPLACE BRIDGE AND APPROACHES								$0
LIMITS FROM: ON CR 114 AT W HOLLOWAY CREEK				TO: .				$0
EXIST. FACILITY: RURAL UNDIVIDED				PROP. FACILITY: RURAL UNDIVIDED				$228,700
NBI NUMBERS: 230250AA0114003								$228,700
BROWNWOOD	COLEMAN	CR	0923-08-910	0.062	2010	C		
DESCRIPTION: REPLACE BRIDGE AND APPROACHES								$0
LIMITS FROM: ON CR 108 AT BRANCH OF MUD CREEK				TO: .				$0
EXIST. FACILITY: RURAL UNDIVIDED				PROP. FACILITY: RURAL UNDIVIDED				$211,400
NBI NUMBERS: 230420AA0398002								$211,400
BROWNWOOD	COMANCHE	CR	0923-17-034	0.100	2010	C		
DESCRIPTION: REPLACE BRIDGE AND APPROACHES								$0
LIMITS FROM: ON CR 181 AT S COPPERAS CREEK				TO: .				$0
EXIST. FACILITY: RURAL UNDIVIDED				PROP. FACILITY: RURAL UNDIVIDED				$190,000
NBI NUMBERS: 230470AA0149001								$190,000
BROWNWOOD	COMANCHE	CR	0923-17-903	0.100	2010	C		
DESCRIPTION: REPLACE BRIDGE AND APPROACHES								$0
LIMITS FROM: ON CR 435 AT SABANA RIVER				TO: .				$0
EXIST. FACILITY: RURAL UNDIVIDED				PROP. FACILITY: RURAL UNDIVIDED				$210,000
NBI NUMBERS: 230470AA0234001								$210,000
BROWNWOOD	EASTLAND	CR	0923-09-049	0.062	2010	C		
DESCRIPTION: REPLACE BRIDGE AND APPROACHES								$0
LIMITS FROM: ON CR 122 AT COTTONWOOD CREEK				TO: .				$0
EXIST. FACILITY: RURAL UNDIVIDED				PROP. FACILITY: RURAL UNDIVIDED				$160,000
NBI NUMBERS: 230680AA0122002								$160,000
BROWNWOOD	EASTLAND	CR	0923-09-905	0.100	2010	C		
DESCRIPTION: REPLACE BRIDGE AND APPROACHES								$0
LIMITS FROM: ON CR 323 AT NASH CREEK				TO: .				$0
EXIST. FACILITY: RURAL UNDIVIDED				PROP. FACILITY: RURAL UNDIVIDED				$140,000
NBI NUMBERS: 230680AA0323001								$140,000
BROWNWOOD	EASTLAND	CS	0923-09-907	0.100	2010	C		
DESCRIPTION: REPLACE BRIDGE AND APPROACHES								$0
LIMITS FROM: ON HUNT ST AT N FORK PALO PINTO CR.				TO: IN RANGER				$0
EXIST. FACILITY: RURAL UNDIVIDED				PROP. FACILITY: RURAL UNDIVIDED				$150,000
NBI NUMBERS: 230680F00400001								$150,000

PROJECT HAS ADVANCED TO A HIGHER AUTHORIZATION

DISTRICT HDQTRS	COUNTY	HWY NO	CONT-SECT-JOB	LENGTH MILES	SCHED DATE	LEVEL OF AUTHORITY	OTHER CATEGORIES TOLL CANDIDATE/ RAIL PROJECT	OTHER CATEGORY FUNDS OTHER PARTICIPATION CATEGORY 6 FUNDS EST CONST COST
BROWNWOOD	SAN SABA	CR	0923-25-011	0.100	2010	C		
DESCRIPTION: REPLACE BRIDGE AND APPROACHES								$0
LIMITS FROM: ON CR 262 AT SAN SABA RIVER				TO: .				$0
EXIST. FACILITY: RURAL UNDIVIDED				PROP. FACILITY: RURAL UNDIVIDED				$510,000
NBI NUMBERS: 232060AA0262001								$510,000
BROWNWOOD	SAN SABA	CR	0923-25-920	0.100	2010	C		
DESCRIPTION: REPLACE BRIDGE AND APPROACHES								$0
LIMITS FROM: ON CR 236 AT RICHLAND CREEK				TO: .				$0
EXIST. FACILITY: RURAL UNDIVIDED				PROP. FACILITY: RURAL UNDIVIDED				$298,200
NBI NUMBERS: 232060AA0137003								$298,200
BROWNWOOD	BROWN	CR	0923-06-905	0.100		C		
DESCRIPTION: REPLACE BRIDGE AND APPROACHES								$0
LIMITS FROM: ON CR 306 AT BLANKET CREEK				TO: .				$0
EXIST. FACILITY: RURAL UNDIVIDED				PROP. FACILITY: RURAL UNDIVIDED				$200,000
NBI NUMBERS: 230250AA0306001								$200,000
BROWNWOOD	BROWN	CR	0923-06-910	0.062		C		
DESCRIPTION: REPLACE BRIDGE AND APPROACHES								$0
LIMITS FROM: ON CR 201 AT CLEAR CREEK				TO: .				$0
EXIST. FACILITY: RURAL UNDIVIDED				PROP. FACILITY: RURAL UNDIVIDED				$120,500
NBI NUMBERS: 230250AA0201001								$120,500
BROWNWOOD	COLEMAN	CR	0923-08-900	0.100		C		
DESCRIPTION: REPLACE BRIDGE AND APPROACHES								$0
LIMITS FROM: ON CR 170 AT PECAN BAYOU				TO: .				$0
EXIST. FACILITY: RURAL UNDIVIDED				PROP. FACILITY: RURAL UNDIVIDED				$625,000
NBI NUMBERS: 230420AA0498001								$625,000
BROWNWOOD	COLEMAN	CR	0923-08-912	0.062		C		
DESCRIPTION: REPLACE BRIDGE AND APPROACHES								$0
LIMITS FROM: ON CR 182 AT BRANCH LITTLE PECAN CR				TO: .				$0
EXIST. FACILITY: RURAL UNDIVIDED				PROP. FACILITY: RURAL UNDIVIDED				$237,400
NBI NUMBERS: 230420AA0466001								$237,400
BROWNWOOD	COMANCHE	CR	0923-17-039	0.100		C		
DESCRIPTION: REPLACE BRIDGE AND APPROACHES								$0
LIMITS FROM: ON CR 113 AT RABBIT CREEK				TO: .				$0
EXIST. FACILITY: RURAL UNDIVIDED				PROP. FACILITY: RURAL UNDIVIDED				$125,000
NBI NUMBERS: 230470AA0113001								$125,000
BROWNWOOD	COMANCHE	CR	0923-17-041	0.100		C		
DESCRIPTION: REPLACE BRIDGE AND APPROACHES								$0
LIMITS FROM: ON CR 399 AT RESLEY CREEK				TO: .				$0
EXIST. FACILITY: RURAL UNDIVIDED				PROP. FACILITY: RURAL UNDIVIDED				$175,000
NBI NUMBERS: 230470AA0399001								$175,000
BROWNWOOD	COMANCHE	CR	0923-17-902	0.062		C		
DESCRIPTION: REPLACE BRIDGE AND APPROACHES								$0
LIMITS FROM: ON CR 322 AT SALT CREEK				TO: .				$0
EXIST. FACILITY: RURAL UNDIVIDED				PROP. FACILITY: RURAL UNDIVIDED				$165,000
NBI NUMBERS: 230470AA0386001								$165,000
BROWNWOOD	COMANCHE	CR	0923-17-905	0.100		C		
DESCRIPTION: REPLACE BRIDGE AND APPROACHES								$0
LIMITS FROM: ON CR 103 AT SWEETWATER DRAW				TO: .				$0
EXIST. FACILITY: RURAL UNDIVIDED				PROP. FACILITY: RURAL UNDIVIDED				$170,000
NBI NUMBERS: 230470AA0123001								$170,000
BROWNWOOD	COMANCHE	CR	0923-17-906	0.100		C		
DESCRIPTION: REPLACE BRIDGE AND APPROACHES								$0
LIMITS FROM: ON CR 454 AT LEON RIVER				TO: .				$0
EXIST. FACILITY: RURAL UNDIVIDED				PROP. FACILITY: RURAL UNDIVIDED				$200,000
NBI NUMBERS: 230470AA0305001								$200,000
BROWNWOOD	COMANCHE	CR	0923-17-909	0.100		C		
DESCRIPTION: REPLACE BRIDGE AND APPROACHES								$0
LIMITS FROM: ON CR 396 AT ROCKY CREEK				TO: .				$0
EXIST. FACILITY: RURAL UNDIVIDED				PROP. FACILITY: RURAL UNDIVIDED				$190,000
NBI NUMBERS: 230470AA0406001								$190,000
BROWNWOOD	COMANCHE	CR	0923-17-912	0.100		C		
DESCRIPTION: REPLACE BRIDGE AND APPROACHES								$0
LIMITS FROM: ON CR 250 AT LIVE OAK CREEK				TO: .				$0
EXIST. FACILITY: RURAL UNDIVIDED				PROP. FACILITY: RURAL UNDIVIDED				$190,000
NBI NUMBERS: 230470AA0392005								$190,000
BROWNWOOD	COMANCHE	CR	0923-17-943	0.100		C		
DESCRIPTION: REPLACE BRIDGE AND APPROACHES								$0
LIMITS FROM: ON CR 175 AT PARTRIDGE CREEK				TO: .				$0
EXIST. FACILITY: RURAL UNDIVIDED				PROP. FACILITY: RURAL UNDIVIDED				$185,000
NBI NUMBERS: 230470AA0108001								$185,000

PROJECT HAS ADVANCED TO A HIGHER AUTHORIZATION

DISTRICT HDQTRS	COUNTY	HWY NO	CONT-SECT-JOB	LENGTH MILES	SCHED DATE	LEVEL OF AUTHORITY	OTHER CATEGORIES TOLL CANDIDATE/ RAIL PROJECT	OTHER CATEGORY FUNDS OTHER PARTICIPATION CATEGORY 6 FUNDS EST CONST COST
BROWNWOOD	EASTLAND	CS	0923-09-900	0.100		C		
DESCRIPTION: REPLACE BRIDGE AND APPROACHES								$0
LIMITS FROM: ON AVENUE A AT N FORK LEON RIVER				TO: .				$0
EXIST. FACILITY: RURAL UNDIVIDED				PROP. FACILITY: RURAL UNDIVIDED				$140,000
NBI NUMBERS: 230680C00005001								$140,000
BROWNWOOD	EASTLAND	CS	0923-09-906	0.100		C		
DESCRIPTION: REPLACE BRIDGE AND APPROACHES								$0
LIMITS FROM: ON COMMERCE ST AT BR OF N FK PALO PINTO				TO: .				$0
EXIST. FACILITY: RURAL UNDIVIDED				PROP. FACILITY: RURAL UNDIVIDED				$200,000
NBI NUMBERS: 230680F00131002								$200,000
BROWNWOOD	EASTLAND	CR	0923-09-908	0.100		C		
DESCRIPTION: REPLACE BRIDGE AND APPROACHES								$0
LIMITS FROM: ON CR 132 AT BR S FK LEON RIVER				TO: .				$0
EXIST. FACILITY: RURAL UNDIVIDED				PROP. FACILITY: RURAL UNDIVIDED				$185,000
NBI NUMBERS: 230680AA0132001								$185,000
BROWNWOOD	LAMPASAS	CR	0923-10-900	0.100		C		
DESCRIPTION: REPLACE BRIDGE AND APPROACHES								$0
LIMITS FROM: ON CR 41 AT LUCY CREEK				TO: .				$0
EXIST. FACILITY: RURAL UNDIVIDED				PROP. FACILITY: RURAL UNDIVIDED				$250,000
NBI NUMBERS: 231410AA0041002								$250,000
BROWNWOOD	MC CULLOCH	CR	0923-24-007	0.100		C		
DESCRIPTION: REPLACE BRIDGE AND APPROACHES								$0
LIMITS FROM: ON CR 260 AT BRANCH OF DEEP CREEK				TO: .				$12,500
EXIST. FACILITY: RURAL UNDIVIDED				PROP. FACILITY: RURAL UNDIVIDED				$125,000
NBI NUMBERS: 231600AA0260001								$125,000
BROWNWOOD	MC CULLOCH	CR	0923-24-910	0.072		C		
DESCRIPTION: REPLACE BRIDGE AND APPROACHES								$0
LIMITS FROM: ON CR 128 AT BRADY CREEK				TO: .				$0
EXIST. FACILITY: RURAL UNDIVIDED				PROP. FACILITY: RURAL UNDIVIDED				$288,700
NBI NUMBERS: 231600AA0128001								$288,700
BROWNWOOD	MC CULLOCH	CR	0923-24-911	0.062		C		
DESCRIPTION: REPLACE BRIDGE AND APPROACHES								$0
LIMITS FROM: ON CR 300 AT E FORK OF COW CREEK				TO: .				$0
EXIST. FACILITY: RURAL UNDIVIDED				PROP. FACILITY: RURAL UNDIVIDED				$240,000
NBI NUMBERS: 231600AA0159001								$240,000
BROWNWOOD	MILLS	CR	0923-23-014	0.100		C		
DESCRIPTION: REPLACE BRIDGE AND APPROACHES								$0
LIMITS FROM: ON CR 176 AT BENNETT CREEK				TO: .				$0
EXIST. FACILITY: RURAL UNDIVIDED				PROP. FACILITY: RURAL UNDIVIDED				$101,000
NBI NUMBERS: 231670AA0176001								$101,000
BROWNWOOD	MILLS	CR	0923-23-902	0.100		C		
DESCRIPTION: REPLACE BRIDGE AND APPROACHES								$0
LIMITS FROM: ON CR 112 AT BROWNS CREEK				TO: .				$0
EXIST. FACILITY: RURAL UNDIVIDED				PROP. FACILITY: RURAL UNDIVIDED				$185,000
NBI NUMBERS: 231670AA0212001								$185,000
BROWNWOOD	SAN SABA	CR	0923-25-012	0.100		C		
DESCRIPTION: REPLACE BRIDGE AND APPROACHES								$0
LIMITS FROM: ON CR 137 AT SAN SABA RIVER				TO: .				$0
EXIST. FACILITY: RURAL UNDIVIDED				PROP. FACILITY: RURAL UNDIVIDED				$770,000
NBI NUMBERS: 232060AA0137001								$770,000
BROWNWOOD	SAN SABA	CR	0923-25-016	0.087		C		
DESCRIPTION: REPLACE BRIDGE AND APPROACHES								$0
LIMITS FROM: ON CR 129 AT SAN SABA RIVER				TO: .				$0
EXIST. FACILITY: RURAL UNDIVIDED				PROP. FACILITY: RURAL UNDIVIDED				$665,280
NBI NUMBERS: 232060AA0129001								$665,280
BROWNWOOD	SAN SABA	CR	0923-25-901	0.100		C		
DESCRIPTION: REPLACE BRIDGE AND APPROACHES								$0
LIMITS FROM: ON CR 340 AT DRY CREEK				TO: .				$0
EXIST. FACILITY: RURAL UNDIVIDED				PROP. FACILITY: RURAL UNDIVIDED				$180,000
NBI NUMBERS: 232060AA0137002								$180,000
						BROWNWOOD TOTAL:		$0
						54 PROJECTS		$142,500
								$14,582,430
								$14,582,430

PROJECT HAS ADVANCED TO A HIGHER AUTHORIZATION

DISTRICT HDQTRS	COUNTY	HWY NO	CONT-SECT-JOB	LENGTH MILES	SCHED DATE	LEVEL OF AUTHORITY	OTHER CATEGORIES TOLL CANDIDATE/ RAIL PROJECT	OTHER CATEGORY FUNDS OTHER PARTICIPATION CATEGORY 6 FUNDS EST CONST COST
BRYAN	BRAZOS	CR	0917-29-089	0.100	2007	C		
DESCRIPTION: REPLACE BRIDGES AND APPRS								$0
LIMITS FROM: ON COUNTY ROAD 169 (OLD RELIANCE RO				TO: AT BOWMAN CREEK AND MATHIS CREEK RE				$0
EXIST. FACILITY: RURAL UNDIVIDED				PROP. FACILITY: RURAL UNDIVIDED				$560,000
NBI NUMBERS: 170210AA0169001, 170210AA0169002								$560,000
BRYAN	BRAZOS	CR	0917-29-094	0.100	2007	C		
DESCRIPTION: REPLACE EXISTING OFF-SYSTEM BRIDGE								$0
LIMITS FROM: ON COUNTY ROAD 123 (HOUSE CEMETERY				TO: AT ROCKY CREEK				$0
EXIST. FACILITY: RURAL UNDIVIDED				PROP. FACILITY: RURAL UNDIVIDED				$260,000
NBI NUMBERS: 170210AA0123001								$260,000
BRYAN	BRAZOS	CR	0917-29-095	0.100	2007	C		
DESCRIPTION: REPLACE BRIDGE AND APPROACHES								$0
LIMITS FROM: ON COUNTY ROAD 140 (WILCOX LANE)				TO: AT WICKSON CREEK				$0
EXIST. FACILITY: RURAL UNDIVIDED				PROP. FACILITY: RURAL UNDIVIDED				$340,000
NBI NUMBERS: 170210AA0140001								$340,000
BRYAN	BURLESON	CR	0917-30-043	0.100	2007	C		
DESCRIPTION: REPLACEMENT OF AN EXISTING BRIDGE FACILITY CONSISTING OF GRADING, STRUCTURES, BASE AND SURFACE								$0
LIMITS FROM: ON CR 275_(LOCAL CR 333)				TO: AT CEDAR CREEK				$15,000
EXIST. FACILITY: RURAL UNDIVIDED				PROP. FACILITY: RURAL UNDIVIDED				$300,000
NBI NUMBERS: 170260AA0275002								$300,000
BRYAN	BURLESON	CR	0917-30-044	0.200	2007	C		
DESCRIPTION: REPLACEMENT OF AN EXISTING BRIDGE FACILITY CONSISTING OF GRADING, STRUCTURES, BASE AND SURFACE								$0
LIMITS FROM: ON CR 317_(LOCAL CR 423)				TO: AT DAVIDSON AND BELL CREEKS				$30,000
EXIST. FACILITY: RURAL UNDIVIDED				PROP. FACILITY: RURAL UNDIVIDED				$500,000
NBI NUMBERS: 170260AA0317006, 170260AA0317007								$500,000
BRYAN	LEON	CR	0917-16-012	0.100	2007	C		
DESCRIPTION: REPLACE BRIDGE AND APPROACHES								$0
LIMITS FROM: ON COUNTY ROAD 293				TO: AT MUSTANG CREEK				$0
EXIST. FACILITY: RURAL UNDIVIDED				PROP. FACILITY: RURAL UNDIVIDED				$190,000
NBI NUMBERS: 171450AA0293001								$190,000
BRYAN	WALKER	CR	0917-27-020	0.100	2007	C		
DESCRIPTION: REPLACE BRIDGE AND APPROACHES								$0
LIMITS FROM: ON COUNTY ROAD 405 (DIPPING VAT ROA				TO: AT EAST SANDY CREEK				$12,500
EXIST. FACILITY: RURAL UNDIVIDED				PROP. FACILITY: RURAL UNDIVIDED				$200,000
NBI NUMBERS: 172360AA0405001								$200,000
BRYAN	WALKER	CR	0917-27-029	0.100	2007	C		
DESCRIPTION: REPLACEMENT OF AN EXISTING BRIDGE FACILITY CONSISTING OF GRADING, STRUCTURES, BASE AND SURFACE								$0
LIMITS FROM: ON CR 683 (O'BANNON ROAD)				TO: AT CANEY CREEK				$20,000
EXIST. FACILITY: RURAL UNDIVIDED				PROP. FACILITY: RURAL UNDIVIDED				$250,000
NBI NUMBERS: 172360AA0683001								$250,000
BRYAN	GRIMES	CR	0917-17-037	0.100	2008	C		
DESCRIPTION: REPLACEMENT OF AN EXISTING BRIDGE FACILITY CONSISTING OF GRADING, STRUCTURES, BASE AND SURFACE								$0
LIMITS FROM: ON CR 335 (LOCAL CR 113)				TO: AT BEDIAS CREEK BRANCH				$11,000
EXIST. FACILITY: RURAL UNDIVIDED				PROP. FACILITY: RURAL UNDIVIDED				$417,000
NBI NUMBERS: 170940AA0335001								$417,000
BRYAN	GRIMES	CR	0917-17-038	0.100	2008	C		
DESCRIPTION: REPLACEMENT OF AN EXISTING BRIDGE FACILITY CONSISTING OF GRADING, STRUCTURES, BASE AND SURFACE								$0
LIMITS FROM: ON CR 366 (LOCAL CR 240)				TO: AT LAKE CREEK				$11,000
EXIST. FACILITY: RURAL UNDIVIDED				PROP. FACILITY: RURAL UNDIVIDED				$332,000
NBI NUMBERS: 170940AA0366001								$332,000
BRYAN	MADISON	CR	0917-31-006	0.100	2008	C		
DESCRIPTION: REPLACE BRIDGE AND APPROACHES								$0
LIMITS FROM: ON COUNTY ROAD 140				TO: AT CAMP BRANCH				$12,500
EXIST. FACILITY: RURAL UNDIVIDED				PROP. FACILITY: RURAL UNDIVIDED				$300,000
NBI NUMBERS: 171540AA0140001								$300,000
BRYAN	FREESTONE	CR	0917-20-028	0.094	2009	C		
DESCRIPTION: REPLACE BRIDGE AND APPROACHES								$0
LIMITS FROM: ON COUNTY ROAD 441				TO: AT GASKIN BRANCH				$15,000
EXIST. FACILITY: RURAL UNDIVIDED				PROP. FACILITY: RURAL UNDIVIDED				$200,000
NBI NUMBERS: 170820AA0441001								$200,000
BRYAN	FREESTONE	CR	0917-20-029	0.100	2009	C		
DESCRIPTION: REPLACEMENT OF AN EXISTING BRIDGE FACILITY CONSISTING OF GRADING, STRUCTURES, BASE AND SURFACE								$0
LIMITS FROM: ON CR 136 (LOCAL CR 500)				TO: AT SMALL CREEK				$25,000
EXIST. FACILITY: RURAL UNDIVIDED				PROP. FACILITY: RURAL UNDIVIDED				$508,000
NBI NUMBERS: 170820AA0136001								$508,000

DISTRICT HDQTRS	COUNTY	HWY NO	CONT-SECT-JOB	LENGTH MILES	SCHED DATE	LEVEL OF AUTHORITY	OTHER CATEGORIES TOLL CANDIDATE/ RAIL PROJECT	OTHER CATEGORY FUNDS OTHER PARTICIPATION CATEGORY 6 FUNDS EST CONST COST
BRYAN	GRIMES	CR	0917-17-902	0.100	2009	C		
DESCRIPTION: REPLACE EXISTING BRIDGE FACILITY CONSISTING OF GRADING, STRUCTURES AND BASE								$0
LIMITS FROM: ON CR 289 (LOCAL CR 157)				TO: AT ANDERSON CREEK				$0
EXIST. FACILITY: RURAL UNDIVIDED				PROP. FACILITY: RURAL UNDIVIDED				$400,000
NBI NUMBERS: 170940AA0289001								$400,000
BRYAN	MADISON	CR	0917-31-010	0.100	2009	C		
DESCRIPTION: REPLACE BRIDGE AND APPROACHES								$0
LIMITS FROM: ON COUNTY ROAD 253				TO: AT POOLES CREEK				$12,500
EXIST. FACILITY: RURAL UNDIVIDED				PROP. FACILITY: RURAL UNDIVIDED				$150,000
NBI NUMBERS: 171540AA0253003								$150,000
BRYAN	MADISON	CR	0917-31-015	0.094	2009	C		
DESCRIPTION: REPLACE BRIDGE AND APPROACHES								$0
LIMITS FROM: ON COUNTY ROAD 253				TO: AT POOLES CREEK RELIEF				$10,000
EXIST. FACILITY: RURAL UNDIVIDED				PROP. FACILITY: RURAL UNDIVIDED				$150,000
NBI NUMBERS: 171540AA0253002								$150,000
BRYAN	MADISON	CR	0917-31-016	0.100	2009	C		
DESCRIPTION: REPLACEMENT OF AN EXISTING BRIDGE FACILITY CONSISTING OF GRADING, STRUCTURES, BASE AND SURFACE								$0
LIMITS FROM: ON CR 253 (MESQUITE HILLS LANE)				TO: AT POOLES CREEK RELIEF)				$15,000
EXIST. FACILITY: RURAL UNDIVIDED				PROP. FACILITY: RURAL UNDIVIDED				$160,000
NBI NUMBERS: 171540AA0253001								$160,000
BRYAN	ROBERTSON	CR	0917-18-022	0.100	2009	C		
DESCRIPTION: REPLACE BRIDGE AND APPROACHES								$0
LIMITS FROM: ON COUNTY ROAD 137				TO: AT SANDY CREEK				$0
EXIST. FACILITY: RURAL UNDIVIDED				PROP. FACILITY: RURAL UNDIVIDED				$250,000
NBI NUMBERS: 171980AA0137001								$250,000
BRYAN	ROBERTSON	CS	0917-18-058	0.094	2009	C		
DESCRIPTION: REPLACE BRIDGE AND APPROACHES								$0
LIMITS FROM: ON CITY STREET 135 (HICKORY STREET)				TO: AT SANDY CREEK				$0
EXIST. FACILITY: URBAN UNDIVIDED				PROP. FACILITY: URBAN UNDIVIDED				$200,000
NBI NUMBERS: 171980C00135001								$200,000
BRYAN	BRAZOS	CR	0917-29-900	0.100	2010	C		
DESCRIPTION: REPLACE EXISTING BRIDGE FACILITY CONSISTING OF GRADING, STRUCTURES AND BASE								$0
LIMITS FROM: ON CR 274 (LEONARD ROAD)				TO: AT THOMPSON CREEK				$0
EXIST. FACILITY: RURAL UNDIVIDED				PROP. FACILITY: RURAL UNDIVIDED				$400,000
NBI NUMBERS: 170210AA0274001								$400,000
BRYAN	BURLESON	CR	0917-30-900	0.100	2010	C		
DESCRIPTION: REPLACEMENT OF AN EXISTING BRIDGE FACILITY CONSISTING OF GRADING, STRUCTURES, BASE AND SURFACE								$0
LIMITS FROM: ON CR 198_(LOCAL CR 119)				TO: AT BERRY CREEK				$10,500
EXIST. FACILITY: RURAL UNDIVIDED				PROP. FACILITY: RURAL UNDIVIDED				$105,000
NBI NUMBERS: 170260AA0198003								$105,000
BRYAN	GRIMES	CR	0917-17-900	0.100	2010	C		
DESCRIPTION: REPLACE EXISTING BRIDGE FACILITY CONSISTING OF GRADING, STRUCTURES AND BASE								$0
LIMITS FROM: ON CR 182 (MILL CREEK RUN)				TO: AT YORKE CREEK				$0
EXIST. FACILITY: RURAL UNDIVIDED				PROP. FACILITY: RURAL UNDIVIDED				$400,000
NBI NUMBERS: 170940AA0182001								$400,000
BRYAN	LEON	CR	0917-16-902	0.100	2010	C		
DESCRIPTION: REPLACE EXISTING BRIDGE FACILITY CONSISTING OF GRADING, STRUCTURES AND BASE								$0
LIMITS FROM: ON CR 359 (LOCAL CR 359)				TO: AT SMITH CREEK BRANCH				$0
EXIST. FACILITY: RURAL UNDIVIDED				PROP. FACILITY: RURAL UNDIVIDED				$400,000
NBI NUMBERS: 171450AA0359001								$400,000
BRYAN	MILAM	CR	0917-12-069	0.152	2010	C		
DESCRIPTION: REPLACE BRIDGE AND APPROACHES								$0
LIMITS FROM: ON COUNTY ROAD 355				TO: AT SAN GABRIEL RIVER				$69,450
EXIST. FACILITY: RURAL UNDIVIDED				PROP. FACILITY: RURAL UNDIVIDED				$900,000
NBI NUMBERS: 171660AA0355001								$900,000
BRYAN	ROBERTSON	CR	0917-18-029	0.100	2010	C		
DESCRIPTION: REPLACE BRIDGE AND APPROACHES								$0
LIMITS FROM: ON COUNTY ROAD 400				TO: AT CEDAR CREEK				$15,000
EXIST. FACILITY: RURAL UNDIVIDED				PROP. FACILITY: RURAL UNDIVIDED				$393,500
NBI NUMBERS: 171980AA0400001								$393,500
BRYAN	WALKER	CR	0917-27-023	0.100	2010	C		
DESCRIPTION: REPLACE BRIDGE AND APPROACHES								$0
LIMITS FROM: ON COUNTY ROAD 196				TO: AT SMALL CREEK				$0
EXIST. FACILITY: RURAL UNDIVIDED				PROP. FACILITY: RURAL UNDIVIDED				$300,000
NBI NUMBERS: 172360AA0196002								$300,000

PROJECT HAS ADVANCED TO A HIGHER AUTHORIZATION

DISTRICT HDQTRS	COUNTY	HWY NO	CONT-SECT-JOB	LENGTH MILES	SCHED DATE	LEVEL OF AUTHORITY	OTHER CATEGORIES TOLL CANDIDATE/ RAIL PROJECT	OTHER CATEGORY FUNDS OTHER PARTICIPATION CATEGORY 6 FUNDS EST CONST COST
BRYAN	WALKER	CR	0917-27-900	0.100	2010	C		
DESCRIPTION: REPLACE EXISTING BRIDGE FACILITY CONSISTING OF GRADING, STRUCTURES AND BASE								$0
LIMITS FROM: ON CR 209 (FOREST SERVICE ROAD)				TO: AT SMALL CREEK				$0
EXIST. FACILITY: RURAL UNDIVIDED				PROP. FACILITY: RURAL UNDIVIDED				$300,000
NBI NUMBERS: 172360AA0209003								$300,000
BRYAN	WASHINGTON	CR	0917-19-028	0.100	2010	C		
DESCRIPTION: REPLACE BRIDGE AND APPROACHES								$0
LIMITS FROM: ON COUNTY ROAD 449				TO: AT BNSF RR				$35,000
EXIST. FACILITY: RURAL UNDIVIDED				PROP. FACILITY: RURAL UNDIVIDED				$400,000
NBI NUMBERS: 172390AA0449001								$400,000
BRYAN	WASHINGTON	CR	0917-19-901	0.094	2010	C		
DESCRIPTION: REPLACE BRIDGE AND APPROACHES								$0
LIMITS FROM: ON COUNTY ROAD 170				TO: AT BNSF RR				$45,000
EXIST. FACILITY: RURAL UNDIVIDED				PROP. FACILITY: RURAL UNDIVIDED				$500,000
NBI NUMBERS: 172390AA0170002								$500,000
BRYAN	WASHINGTON	CR	0917-19-909	0.062	2010	C		
DESCRIPTION: REPLACE BRIDGE AND APPROACHES								$0
LIMITS FROM: ON COUNTY ROAD 322				TO: AT WOODWARD CREEK				$0
EXIST. FACILITY: RURAL UNDIVIDED				PROP. FACILITY: RURAL UNDIVIDED				$250,000
NBI NUMBERS: #Error								$250,000
BRYAN	BURLESON	CR	0917-30-901	0.200		C		
DESCRIPTION: REPLACE EXISTING BRIDGE FACILITY CONSISTING OF GRADING, STRUCTURE AND BASE								$0
LIMITS FROM: ON CR 204 (LOCAL ROAD NO. 125)				TO: AT BRUSHY CREEK				$0
EXIST. FACILITY: RURAL UNDIVIDED				PROP. FACILITY: RURAL UNDIVIDED				$350,000
NBI NUMBERS: 170260AA0204001								$350,000
BRYAN	BURLESON	CR	0917-30-903	0.200		C		
DESCRIPTION: REPLACE EXISTING BRIDGE FACILITY CONSISTING OF GRADING, STRUCTURE AND BASE								$0
LIMITS FROM: ON CR 232 (LOCAL ROAD NO. 146)				TO: AT BIRCH CREEK				$0
EXIST. FACILITY: RURAL UNDIVIDED				PROP. FACILITY: RURAL UNDIVIDED				$800,000
NBI NUMBERS: 170260AA0232001								$800,000
BRYAN	FREESTONE	CR	0917-20-011	0.100		C		
DESCRIPTION: REPLACE BRIDGE AND APPROACHES								$0
LIMITS FROM: ON COUNTY ROAD 352				TO: AT TEHUACANA CREEK				$0
EXIST. FACILITY: RURAL UNDIVIDED				PROP. FACILITY: RURAL UNDIVIDED				$400,000
NBI NUMBERS: 170820AA0352001								$400,000
BRYAN	FREESTONE	CR	0917-20-013	0.100		C		
DESCRIPTION: REPLACE BRIDGE AND APPROACHES								$0
LIMITS FROM: ON COUNTY ROAD 474				TO: AT LITTLE BROWN CREEK BRANCH				$17,500
EXIST. FACILITY: RURAL UNDIVIDED				PROP. FACILITY: RURAL UNDIVIDED				$200,000
NBI NUMBERS: 170820AA0474001								$200,000
BRYAN	FREESTONE	CR	0917-20-014	0.100		C		
DESCRIPTION: REPLACE BRIDGE AND APPROACHES								$0
LIMITS FROM: ON COUNTY ROAD 367				TO: AT COTTONWOOD CREEK				$0
EXIST. FACILITY: RURAL UNDIVIDED				PROP. FACILITY: RURAL UNDIVIDED				$350,000
NBI NUMBERS: 170820AA0367001								$350,000
BRYAN	FREESTONE	CR	0917-20-018	0.100		C		
DESCRIPTION: REPLACE BRIDGE AND APPROACHES								$0
LIMITS FROM: ON COUNTY ROAD 143				TO: AT CAROLINE CREEK				$0
EXIST. FACILITY: RURAL UNDIVIDED				PROP. FACILITY: RURAL UNDIVIDED				$100,000
NBI NUMBERS: 170820AA0143001								$100,000
BRYAN	FREESTONE	CR	0917-20-019	0.100		C		
DESCRIPTION: REPLACE BRIDGE AND APPROACHES								$0
LIMITS FROM: ON COUNTY ROAD 452				TO: AT SMALL CREEK				$0
EXIST. FACILITY: RURAL UNDIVIDED				PROP. FACILITY: RURAL UNDIVIDED				$100,000
NBI NUMBERS: 170820AA0452001								$100,000
BRYAN	FREESTONE	CR	0917-20-902	0.100		C		
DESCRIPTION: REPLACEMENT OF AN EXISTING BRIDGE FACILITY CONSISTING OF GRADING, STRUCTURES, BASE AND SURFACE								$0
LIMITS FROM: ON CR 133 (LOCAL CR 471)				TO: AT CEDAR CREEK				$15,000
EXIST. FACILITY: RURAL UNDIVIDED				PROP. FACILITY: RURAL UNDIVIDED				$150,000
NBI NUMBERS: 170820AA0133001								$150,000
BRYAN	FREESTONE	CR	0917-20-905	0.062		C		
DESCRIPTION: REPLACE BRIDGE AND APPROACHES								$0
LIMITS FROM: ON COUNTY ROAD 433				TO: AT GASKIN CREEK				$0
EXIST. FACILITY: RURAL UNDIVIDED				PROP. FACILITY: RURAL UNDIVIDED				$110,000
NBI NUMBERS: 170820AA0433001								$110,000

DISTRICT HDQTRS	COUNTY	HWY NO	CONT-SECT-JOB	LENGTH MILES	SCHED DATE	LEVEL OF AUTHORITY	OTHER CATEGORIES TOLL CANDIDATE/ RAIL PROJECT	OTHER CATEGORY FUNDS OTHER PARTICIPATION CATEGORY 6 FUNDS EST CONST COST
BRYAN	FREESTONE	CR	0917-20-909	0.100		C		
DESCRIPTION: REPLACEMENT OF AN EXISTING BRIDGE FACILITY CONSISTING OF GRADING, STRUCTURES, BASE AND SURFACE								$0
LIMITS FROM: ON CR 253_(LOCAL CR 841)				TO: AT CAT CREEK				$10,000
EXIST. FACILITY: RURAL UNDIVIDED				PROP. FACILITY: RURAL UNDIVIDED				$125,000
NBI NUMBERS: 170820AA0253001								$125,000
BRYAN	FREESTONE	CR	0917-20-910	0.100		C		
DESCRIPTION: REPLACEMENT OF AN EXISTING BRIDGE FACILITY CONSISTING OF GRADING, STRUCTURES, BASE AND SURFACE								$0
LIMITS FROM: ON CR 269_(LOCAL CR 1080)				TO: AT COTTONWOOD CREEK				$15,000
EXIST. FACILITY: RURAL UNDIVIDED				PROP. FACILITY: RURAL UNDIVIDED				$200,000
NBI NUMBERS: 170820AA0269001								$200,000
BRYAN	FREESTONE	CR	0917-20-911	0.100		C		
DESCRIPTION: REPLACEMENT OF AN EXISTING BRIDGE FACILITY CONSISTING OF GRADING, STRUCTURES, BASE AND SURFACE								$0
LIMITS FROM: ON CR 290_(LOCAL CR 971)				TO: AT WILLOW CREEK				$15,000
EXIST. FACILITY: RURAL UNDIVIDED				PROP. FACILITY: RURAL UNDIVIDED				$150,000
NBI NUMBERS: 170820AA0290001								$150,000
BRYAN	FREESTONE	CR	0917-20-912	0.100		C		
DESCRIPTION: REPLACEMENT OF AN EXISTING BRIDGE FACILITY CONSISTING OF GRADING, STRUCTURES, BASE AND SURFACE								$0
LIMITS FROM: ON CR 291_(LOCAL CR 971)				TO: AT ROCKY BRANCH				$7,500
EXIST. FACILITY: RURAL UNDIVIDED				PROP. FACILITY: RURAL UNDIVIDED				$100,000
NBI NUMBERS: 170820AA0291001								$100,000
BRYAN	FREESTONE	CR	0917-20-914	0.100		C		
DESCRIPTION: REPLACEMENT OF AN EXISTING BRIDGE FACILITY CONSISTING OF GRADING, STRUCTURES, BASE AND SURFACE								$0
LIMITS FROM: ON CR 357_(LOCAL CR 1151)				TO: AT COTTONWOOD CREEK				$10,000
EXIST. FACILITY: RURAL UNDIVIDED				PROP. FACILITY: RURAL UNDIVIDED				$125,000
NBI NUMBERS: 170820AA0357001								$125,000
BRYAN	GRIMES	CR	0917-17-020	0.100		C		
DESCRIPTION: REPLACE BRIDGE AND APPROACHES								$0
LIMITS FROM: ON COUNTY ROAD 286				TO: AT HOG CREEK				$0
EXIST. FACILITY: RURAL UNDIVIDED				PROP. FACILITY: RURAL UNDIVIDED				$300,000
NBI NUMBERS: 170940AA0286001								$300,000
BRYAN	GRIMES	CR	0917-17-043	0.100		C		
DESCRIPTION: REPLACEMENT OF AN EXISTING BRIDGE FACILITY CONSISTING OF GRADING, STRUCTURES, BASE AND SURFACE								$0
LIMITS FROM: ON CR 202 (LOCAL CR 202)				TO: AT HURRICANE CREEK				$15,000
EXIST. FACILITY: RURAL UNDIVIDED				PROP. FACILITY: RURAL UNDIVIDED				$300,000
NBI NUMBERS: 170940AA0202002								$300,000
BRYAN	GRIMES	CR	0917-17-044	0.100		C		
DESCRIPTION: REPLACEMENT OF AN EXISTING BRIDGE FACILITY CONSISTING OF GRADING, STRUCTURES, BASE AND SURFACE								$0
LIMITS FROM: ON CR 327 (LOCAL CR 102)				TO: AT NAVASOTA RIVER RELIEF				$10,000
EXIST. FACILITY: RURAL UNDIVIDED				PROP. FACILITY: RURAL UNDIVIDED				$200,000
NBI NUMBERS: 170940AA0327002								$200,000
BRYAN	GRIMES	CR	0917-17-906	0.100		C		
DESCRIPTION: REPLACEMENT OF AN EXISTING BRIDGE FACILITY CONSISTING OF GRADING, STRUCTURES, BASE AND SURFACE								$0
LIMITS FROM: ON CR 219 (LOCAL CR 215)				TO: AT SMALL CREEK				$20,000
EXIST. FACILITY: RURAL UNDIVIDED				PROP. FACILITY: RURAL UNDIVIDED				$350,000
NBI NUMBERS: 170940AA0219001								$350,000
BRYAN	GRIMES	CR	0917-17-914	0.100		C		
DESCRIPTION: REPLACEMENT OF AN EXISTING BRIDGE FACILITY CONSISTING OF GRADING, STRUCTURES, BASE AND SURFACE								$0
LIMITS FROM: ON CR 460 (OLD MILLIGAN ROAD)				TO: AT CEDAR CREEK				$20,000
EXIST. FACILITY: RURAL UNDIVIDED				PROP. FACILITY: RURAL UNDIVIDED				$400,000
NBI NUMBERS: 170940B00460001								$400,000
BRYAN	MADISON	CR	0917-31-005	0.100		C		
DESCRIPTION: REPLACE BRIDGE AND APPROACHES								$0
LIMITS FROM: ON CR 222				TO: AT KICKAPOO CREEK				$12,500
EXIST. FACILITY: RURAL UNDIVIDED				PROP. FACILITY: RURAL UNDIVIDED				$125,000
NBI NUMBERS: 171540AA0222001								$125,000
BRYAN	MADISON	CR	0917-31-008	0.100		C		
DESCRIPTION: REPLACE BRIDGE AND APPROACHES								$0
LIMITS FROM: ON COUNTY ROAD 151				TO: AT GREENBRIAR CREEK				$10,000
EXIST. FACILITY: RURAL UNDIVIDED				PROP. FACILITY: RURAL UNDIVIDED				$100,000
NBI NUMBERS: 171540AA0151001								$100,000

DISTRICT HDQTRS	COUNTY	HWY NO	CONT-SECT-JOB	LENGTH MILES	SCHED DATE	LEVEL OF AUTHORITY	OTHER CATEGORIES TOLL CANDIDATE/ RAIL PROJECT	OTHER CATEGORY FUNDS OTHER PARTICIPATION CATEGORY 6 FUNDS EST CONST COST
BRYAN	MADISON	CR	0917-31-904	0.100		C		
DESCRIPTION: REPLACEMENT OF AN EXISTING BRIDGE FACILITY CONSISTING OF GRADING, STRUCTURES, BASE AND SURFACE								$0
LIMITS FROM: ON CR 154 (MATHIS MEADOWS)				TO: AT MUSTANG CREEK				$10,000
EXIST. FACILITY: RURAL UNDIVIDED				PROP. FACILITY: RURAL UNDIVIDED				$100,000
NBI NUMBERS: 171540AA0154001								$100,000
BRYAN	MILAM	CR	0917-12-068	0.152		C		
DESCRIPTION: REPLACE BRIDGE AND APPROACHES								$0
LIMITS FROM: ON COUNTY ROAD 284				TO: AT DONAHOE CREEK				$0
EXIST. FACILITY: RURAL UNDIVIDED				PROP. FACILITY: RURAL UNDIVIDED				$400,000
NBI NUMBERS: 171660AA0284001								$400,000
BRYAN	MILAM	CR	0917-12-901	0.100		C		
DESCRIPTION: REPLACEMENT OF AN EXISTING BRIDGE FACILITY CONSISTING OF GRADING, STRUCTURES, BASE AND SURFACE								$0
LIMITS FROM: ON CR 123 (LOCAL CR 258)				TO: AT HART CREEK				$15,000
EXIST. FACILITY: RURAL UNDIVIDED				PROP. FACILITY: RURAL UNDIVIDED				$300,000
NBI NUMBERS: 171660AA0123001								$300,000
BRYAN	ROBERTSON	CR	0917-18-024	0.100		C		
DESCRIPTION: REPLACE BRIDGE AND APPROACHES								$0
LIMITS FROM: ON COUNTY ROAD 120				TO: AT LITTLE BRAZOS RIVER				$0
EXIST. FACILITY: RURAL UNDIVIDED				PROP. FACILITY: RURAL UNDIVIDED				$851,500
NBI NUMBERS: 171980AA0120002								$851,500
BRYAN	ROBERTSON	CR	0917-18-028	0.100		C		
DESCRIPTION: REPLACE BRIDGE AND APPROACHES								$0
LIMITS FROM: ON COUNTY ROAD 160				TO: AT CAMBELLS CREEK				$0
EXIST. FACILITY: RURAL UNDIVIDED				PROP. FACILITY: RURAL UNDIVIDED				$200,000
NBI NUMBERS: 171980AA0160001								$200,000
BRYAN	ROBERTSON	CR	0917-18-030	0.100		C		
DESCRIPTION: REPLACE BRIDGE AND APPROACHES								$0
LIMITS FROM: ON COUNTY ROAD 191				TO: AT LITTLE BRAZOS RIVER				$17,500
EXIST. FACILITY: RURAL UNDIVIDED				PROP. FACILITY: RURAL UNDIVIDED				$400,000
NBI NUMBERS: 171980AA0191002								$400,000
BRYAN	ROBERTSON	CR	0917-18-036	0.100		C		
DESCRIPTION: REPLACE BRIDGE AND APPROACHES								$0
LIMITS FROM: ON COUNTY ROAD 125				TO: AT LITTLE BRAZOS RIVER				$0
EXIST. FACILITY: RURAL UNDIVIDED				PROP. FACILITY: RURAL UNDIVIDED				$600,000
NBI NUMBERS: 171980AA0125001								$600,000
BRYAN	ROBERTSON	CR	0917-18-051	0.094		C		
DESCRIPTION: REPLACE BRIDGE AND APPROACHES								$0
LIMITS FROM: ON COUNTY ROAD 272				TO: AT STEELE CREEK				$15,000
EXIST. FACILITY: RURAL UNDIVIDED				PROP. FACILITY: RURAL UNDIVIDED				$180,000
NBI NUMBERS: 171980AA0272001								$180,000
BRYAN	ROBERTSON	CR	0917-18-059	0.100		C		
DESCRIPTION: REPLACEMENT OF AN EXISTING BRIDGE FACILITY CONSISTING OF GRADING, STRUCTURES, BASE AND SURFACE								$0
LIMITS FROM: ON CR 191 (HARDIN SLOUGH ROAD)				TO: .				$30,000
EXIST. FACILITY: RURAL UNDIVIDED				PROP. FACILITY: RURAL UNDIVIDED				$679,750
NBI NUMBERS: 171980AA0191001								$679,750
BRYAN	ROBERTSON	CR	0917-18-901	0.100		C		
DESCRIPTION: REPLACE EXISTING BRIDGE FACILITY CONSISTING OF GRADING, STRUCTURES AND BASE								$0
LIMITS FROM: ON CR 231 (PEACH JOE ROAD)				TO: AT GNATS CREEK				$0
EXIST. FACILITY: RURAL UNDIVIDED				PROP. FACILITY: RURAL UNDIVIDED				$500,000
NBI NUMBERS: 171980AA0231001								$500,000
BRYAN	ROBERTSON	CR	0917-18-904	0.100		C		
DESCRIPTION: REPLACEMENT OF AN EXISTING BRIDGE FACILITY CONSISTING OF GRADING, STRUCTURES, BASE AND SURFACE								$0
LIMITS FROM: ON CR 252 (LOCAL CR 304)				TO: AT NORTH MINERAL CREEK				$17,000
EXIST. FACILITY: RURAL UNDIVIDED				PROP. FACILITY: RURAL UNDIVIDED				$400,000
NBI NUMBERS: 171980AA0252002								$400,000
BRYAN	ROBERTSON	CR	0917-18-905	0.100		C		
DESCRIPTION: REPLACE EXISTING BRIDGE FACILITY CONSISTING OF GRADING, STRUCTURES AND BASE								$0
LIMITS FROM: ON CR 219 (NESBITT ROAD)				TO: AT WALNUT CREEK				$0
EXIST. FACILITY: RURAL UNDIVIDED				PROP. FACILITY: RURAL UNDIVIDED				$400,000
NBI NUMBERS: 171980AA0219001								$400,000
BRYAN	ROBERTSON	CS	0917-18-906	0.094		C		
DESCRIPTION: REPLACE BRIDGE AND APPROACHES								$0
LIMITS FROM: ON CITY STREET 10 (WARTON STREET)				TO: AT TIDWELL CREEK				$0
EXIST. FACILITY: URBAN UNDIVIDED				PROP. FACILITY: URBAN UNDIVIDED				$100,000
NBI NUMBERS: 171980C00010001								$100,000

PROJECT HAS ADVANCED TO A HIGHER AUTHORIZATION

DISTRICT HDQTRS	COUNTY	HWY NO	CONT-SECT-JOB	LENGTH MILES	SCHED DATE	LEVEL OF AUTHORITY	OTHER CATEGORIES TOLL CANDIDATE/ RAIL PROJECT	OTHER CATEGORY FUNDS OTHER PARTICIPATION CATEGORY 6 FUNDS EST CONST COST
BRYAN	WALKER	CR	0917-27-032	0.100		C		
DESCRIPTION: REPLACEMENT OF AN EXISTING BRIDGE FACILITY CONSISTING OF								
GRADING, STRUCTURES, BASE AND SURFACE								$0
LIMITS FROM: ON CR 629 (PLANTATION ROAD)				TO: AT WHITES CREEK				$10,000
EXIST. FACILITY: RURAL UNDIVIDED				PROP. FACILITY: RURAL UNDIVIDED				$300,000
NBI NUMBERS: 172360AA0629001								$300,000
BRYAN	WASHINGTON	CR	0917-19-904	0.094		C		
DESCRIPTION: REPLACE BRIDGE AND APPROACHES								$0
LIMITS FROM: ON COUNTY ROAD 390				TO: AT WEST FORK OF MILL CREEK				$0
EXIST. FACILITY: RURAL UNDIVIDED				PROP. FACILITY: RURAL UNDIVIDED				$200,000
NBI NUMBERS: 172390AA0390001								$200,000
BRYAN	WASHINGTON	CR	0917-19-907	0.062		C		
DESCRIPTION: REPLACE BRIDGE AND APPROACHES								$0
LIMITS FROM: ON COUNTY ROAD 212				TO: AT TOMMELSON CREEK				$0
EXIST. FACILITY: RURAL UNDIVIDED				PROP. FACILITY: RURAL UNDIVIDED				$330,000
NBI NUMBERS: #Error								$330,000
BRYAN	WASHINGTON	CR	0917-19-917	0.100		C		
DESCRIPTION: REPLACEMENT OF AN EXISTING BRDIGE FACILITY CONSISTING OF								
GRADING, STRUCTURES, BASE AND SURFACE								$0
LIMITS FROM: ON CR 246 (AFFLECK ROAD)				TO: AT TOMMELSON CREEK TRIBUTARY				$22,500
EXIST. FACILITY: RURAL UNDIVIDED				PROP. FACILITY: RURAL UNDIVIDED				$250,000
NBI NUMBERS: #Error								$250,000
BRYAN	WASHINGTON	CR	0917-19-918	0.100		C		
DESCRIPTION: REPLACEMENT OF AN EXISTING BRIDGE FACILITY CONSISTING OF								
GRADING, STRUCTURES, BASE AND SURFACE								$0
LIMITS FROM: ON CR 321 (OLD CHAPPELL HILL ROAD)				TO: AT WOODWARD CREEK				$12,500
EXIST. FACILITY: RURAL UNDIVIDED				PROP. FACILITY: RURAL UNDIVIDED				$125,000
NBI NUMBERS: #Error								$125,000
BRYAN	WASHINGTON	CS	0917-19-921	0.100		C		
DESCRIPTION: REPLACEMENT OF AN EXISTING BRIDGE FACILITY CONSISTING OF								
GRADING, STRUCTURES, BASE AND SURFACE								$0
LIMITS FROM: ON CS 040 (TEXAS STREET)				TO: AT INDIAN CREEK				$11,000
EXIST. FACILITY: RURAL UNDIVIDED				PROP. FACILITY: RURAL UNDIVIDED				$125,000
NBI NUMBERS: 172390C00040001								$125,000
						BRYAN TOTAL:		$0
						70 PROJECTS		$702,450
								$21,491,750
								$21,491,750

PROJECT HAS ADVANCED TO A HIGHER AUTHORIZATION

DISTRICT HDQTRS	COUNTY	HWY NO	CONT-SECT-JOB	LENGTH MILES	SCHED DATE	LEVEL OF AUTHORITY	OTHER CATEGORIES TOLL CANDIDATE/ RAIL PROJECT	OTHER CATEGORY FUNDS OTHER PARTICIPATION CATEGORY 6 FUNDS EST CONST COST
CHILDRESS	CHILDRESS	CR	0925-08-014	0.100	2007	C		
DESCRIPTION: REPLACEMENT OF EXISTING BRIDGE FACILITY								$0
LIMITS FROM: CR 20 @ SAND CREEK				TO: .				$0
EXIST. FACILITY: RURAL UNDIVIDED				PROP. FACILITY: RURAL UNDIVIDED				$280,000
NBI NUMBERS: 250380AA0235001								$280,000
CHILDRESS	COLLINGSWOR	CR	0925-13-013	0.100	2008	C		
DESCRIPTION: REPLACE EXIST BRIDGE FACILITY								$0
LIMITS FROM: CR N @ PANTHER CREEK				TO: .				$0
EXIST. FACILITY: RURAL UNDIVIDED				PROP. FACILITY: RURAL UNDIVIDED				$224,216
NBI NUMBERS: 250440AA0165001								$224,216
CHILDRESS	COLLINGSWOR	CR	0925-13-014	0.100	2008	C		
DESCRIPTION: REPLACE EXIST BRIDGE FACILITY								$0
LIMITS FROM: CR K @ LAKE CREEK				TO: .				$0
EXIST. FACILITY: RURAL UNDIVIDED				PROP. FACILITY: RURAL UNDIVIDED				$215,216
NBI NUMBERS: 250440AA0180001								$215,216
CHILDRESS	DICKENS	CR	0925-15-006	0.100	2008	C		
DESCRIPTION: REPLACE EXIST BRIDGE FACILITY								$0
LIMITS FROM: CR 228 @ WASHOUT CREEK				TO: .				$0
EXIST. FACILITY: RURAL UNDIVIDED				PROP. FACILITY: RURAL UNDIVIDED				$502,405
NBI NUMBERS: 250630AA0186002								$502,405
CHILDRESS	DONLEY	CR	0925-10-022	0.100	2008	C		
DESCRIPTION: REPLACE BRIDGE AND APPROACHES								$0
LIMITS FROM: @ BUCK CREEK				TO: .				$0
EXIST. FACILITY: RURAL UNDIVIDED				PROP. FACILITY: RURAL UNDIVIDED				$277,324
NBI NUMBERS: 250650AA0155001								$277,324
CHILDRESS	DONLEY	CR	0925-10-027	0.100	2008	C		
DESCRIPTION: REPLACE EXIST BRIDGE FACILITY								$0
LIMITS FROM: CR 20 @ LELIA CREEK				TO: .				$0
EXIST. FACILITY: RURAL UNDIVIDED				PROP. FACILITY: RURAL UNDIVIDED				$345,432
NBI NUMBERS: 250650AA0316001								$345,432
CHILDRESS	HALL	CR	0925-09-922	0.100	2008	C		
DESCRIPTION: REPLACE EXIST BRIDGE FACILITY								$0
LIMITS FROM: CR CC @ KENT CREEK				TO: .				$0
EXIST. FACILITY: RURAL UNDIVIDED				PROP. FACILITY: RURAL UNDIVIDED				$157,200
NBI NUMBERS: 250970AA0242001								$157,200
CHILDRESS	HARDEMAN	CR	0925-07-011	0.001	2008	C		
DESCRIPTION: REPLACE BRIDGE AND APPROACHES								$0
LIMITS FROM: @ NORTH GROESBECK CREEK				TO: .				$0
EXIST. FACILITY: RURAL UNDIVIDED				PROP. FACILITY: RURAL UNDIVIDED				$380,432
NBI NUMBERS: 251000AA0128002								$380,432
CHILDRESS	HARDEMAN	CR	0925-07-020	0.100	2008	C		
DESCRIPTION: REPLACE BRIDGE AND APPROACHES								$0
LIMITS FROM: ARKANSAS RD @ SOUTH GROESBECK CREEK				TO: .				$0
EXIST. FACILITY: RURAL UNDIVIDED				PROP. FACILITY: RURAL UNDIVIDED				$717,364
NBI NUMBERS: 251000AA0117001								$717,364
CHILDRESS	COTTLE	CR	0925-14-005	0.100	2009	C		
DESCRIPTION: REPLACE EXIST BRIDGE FACILITY								$0
LIMITS FROM: CR 428 @ SALT CREEK				TO: .				$0
EXIST. FACILITY: RURAL UNDIVIDED				PROP. FACILITY: RURAL UNDIVIDED				$280,324
NBI NUMBERS: 250510AA0241001								$280,324
CHILDRESS	DICKENS	CR	0925-15-004	0.100	2009	C		
DESCRIPTION: REPLACE EXIST BRIDGE FACILITY								$0
LIMITS FROM: CR 421 @ DUCK CREEK				TO: .				$0
EXIST. FACILITY: RURAL UNDIVIDED				PROP. FACILITY: RURAL UNDIVIDED				$407,675
NBI NUMBERS: 250630AA0134001								$407,675
CHILDRESS	DICKENS	CR	0925-15-005	0.100	2009	C		
DESCRIPTION: REPLACE EXIST BRIDGE FACILITY								$0
LIMITS FROM: CR 257 @ DRAW CREEK				TO: .				$0
EXIST. FACILITY: RURAL UNDIVIDED				PROP. FACILITY: RURAL UNDIVIDED				$135,000
NBI NUMBERS: 250630AA0209001								$135,000
CHILDRESS	HALL	CR	0925-09-021	0.100	2009	C		
DESCRIPTION: REPLACE EXISTING BRIDGE FACILITY								$0
LIMITS FROM: CR 178 @ DRAW CREEK				TO: .				$0
EXIST. FACILITY: RURAL UNDIVIDED				PROP. FACILITY: RURAL UNDIVIDED				$312,946
NBI NUMBERS: 250970AA0178002								$312,946
CHILDRESS	KNOX	CR	0925-17-009	0.100	2009	C		
DESCRIPTION: REPLACE BRIDGE AND APPROACHES								$0
LIMITS FROM: CR 1755 @ GYP CREEK				TO: .				$0
EXIST. FACILITY: RURAL UNDIVIDED				PROP. FACILITY: RURAL UNDIVIDED				$260,459
NBI NUMBERS: 251380AA0178001								$260,459

PROJECT HAS ADVANCED TO A HIGHER AUTHORIZATION

DISTRICT HDQTRS	COUNTY	HWY NO	CONT-SECT-JOB	LENGTH MILES	SCHED DATE	LEVEL OF AUTHORITY	OTHER CATEGORIES TOLL CANDIDATE/ RAIL PROJECT	OTHER CATEGORY FUNDS OTHER PARTICIPATION CATEGORY 6 FUNDS EST CONST COST
CHILDRESS	KNOX	CR	0925-17-920	0.100	2009	C		
DESCRIPTION: REPLACE EXIST BRIDGE FACILITY								$0
LIMITS FROM: CR 2400 @ CHINA CREEK				TO: .				$0
EXIST. FACILITY: RURAL UNDIVIDED				PROP. FACILITY: RURAL UNDIVIDED				$135,000
NBI NUMBERS: 251380AA0279001								$135,000
CHILDRESS	CHILDRESS	CR	0925-08-013	0.001	2010	C		
DESCRIPTION: REPLACE BRIDGE AND APPROACHES								$0
LIMITS FROM: CR H @ DRAW				TO: .				$0
EXIST. FACILITY: RURAL UNDIVIDED				PROP. FACILITY: RURAL UNDIVIDED				$248,580
NBI NUMBERS: 250380AA0211001								$248,580
CHILDRESS	HARDEMAN	CR	0925-07-013	0.100	2010	C		
DESCRIPTION: REPLACE EXISTING BRIDGE FACILITY								$0
LIMITS FROM: STAR VALLEY RD @ DEVIL'S CREEK				TO: .				$0
EXIST. FACILITY: RURAL UNDIVIDED				PROP. FACILITY: RURAL UNDIVIDED				$267,702
NBI NUMBERS: 251000AA0332001								$267,702
CHILDRESS	KING	CR	0925-16-920	0.100	2010	C		
DESCRIPTION: REPLACE EXIST BRIDGE FACILITY								$0
LIMITS FROM: CR 137 @ N. CROTON CREEK				TO: .				$0
EXIST. FACILITY: RURAL UNDIVIDED				PROP. FACILITY: RURAL UNDIVIDED				$305,946
NBI NUMBERS: 251350AA0137001								$305,946
CHILDRESS	MOTLEY	CR	0925-18-009	0.100	2010	C		
DESCRIPTION: REPLACE EXIST BRIDGE FACILITY								$0
LIMITS FROM: CR 110 @ TOM HANDLE CREEK				TO: .				$0
EXIST. FACILITY: RURAL UNDIVIDED				PROP. FACILITY: RURAL UNDIVIDED				$138,480
NBI NUMBERS: 251730AA0165001								$138,480
CHILDRESS	WHEELER	CR	0925-11-011	0.100	2010	C		
DESCRIPTION: REPLACE EXIST BRIDGE FACILITY								$0
LIMITS FROM: CR 14 @ DRAW CREEK				TO: .				$0
EXIST. FACILITY: RURAL UNDIVIDED				PROP. FACILITY: RURAL UNDIVIDED				$127,440
NBI NUMBERS: 252420AA0162001								$127,440
CHILDRESS	CHILDRESS	CR	0925-08-900	0.100		C		
DESCRIPTION: REPLACEMENT OF EXISTING BRIDGE FACILITY								$0
LIMITS FROM: CR 25 @DRAW				TO: .				$0
EXIST. FACILITY: RURAL UNDIVIDED				PROP. FACILITY: RURAL UNDIVIDED				$235,000
NBI NUMBERS: 250380AA0132001								$235,000
CHILDRESS	CHILDRESS	CR	0925-08-901	0.100		C		
DESCRIPTION: REPLACEMENT OF EXISTING BRIDGE FACILITY								$0
LIMITS FROM: CR 22 @SAND CREEK				TO: .				$0
EXIST. FACILITY: RURAL UNDIVIDED				PROP. FACILITY: RURAL UNDIVIDED				$250,000
NBI NUMBERS: 250380AA0219001								$250,000
CHILDRESS	COLLINGSWOR	CR	0925-13-015	0.100		C		
DESCRIPTION: BRIDGE REPLACEMENT								$0
LIMITS FROM: 13TH STREET DRAW IN WELLINGTON				TO: .				$0
EXIST. FACILITY: RURAL UNDIVIDED				PROP. FACILITY: RURAL UNDIVIDED				$83,040
NBI NUMBERS: 250440B00013001								$83,040
CHILDRESS	COLLINGSWOR	CR	0925-13-016	0.100		C		
DESCRIPTION: BRIDGE REPLACEMENT								$0
LIMITS FROM: 12TH STREET DRAW IN WELLINGTON				TO: .				$0
EXIST. FACILITY: RURAL UNDIVIDED				PROP. FACILITY: RURAL UNDIVIDED				$83,040
NBI NUMBERS: 250440B00012001								$83,040
CHILDRESS	DICKENS	CR	0925-15-923	0.100		C		
DESCRIPTION: REPLACE EXIST BRIDGE FACILITY								$0
LIMITS FROM: CR 422 @ DOCKUM CREEK				TO: .				$0
EXIST. FACILITY: RURAL UNDIVIDED				PROP. FACILITY: RURAL UNDIVIDED				$248,080
NBI NUMBERS: 250630AA0104001								$248,080
CHILDRESS	DICKENS	CR	0925-15-924	0.100		C		
DESCRIPTION: REPLACE EXIST BRIDGE FACILITY								$0
LIMITS FROM: CR 390 @ WILSON DRAW				TO: .				$0
EXIST. FACILITY: RURAL UNDIVIDED				PROP. FACILITY: RURAL UNDIVIDED				$115,200
NBI NUMBERS: 250630AA0115001								$115,200
CHILDRESS	DICKENS	CR	0925-15-925	0.100		C		
DESCRIPTION: REPLACE EXIST BRIDGE FACILITY								$0
LIMITS FROM: CR 386 @ WILSON DRAW				TO: .				$0
EXIST. FACILITY: RURAL UNDIVIDED				PROP. FACILITY: RURAL UNDIVIDED				$106,560
NBI NUMBERS: 250630AA0118001								$106,560
CHILDRESS	DICKENS	CR	0925-15-930	0.100		C		
DESCRIPTION: BRIDGE REPLACEMENT								$0
LIMITS FROM: CR 466 @ DOCKUM CREEK				TO: .				$0
EXIST. FACILITY: RURAL UNDIVIDED				PROP. FACILITY: RURAL UNDIVIDED				$292,945
NBI NUMBERS: 250630AA0122001								$292,945

PROJECT HAS ADVANCED TO A HIGHER AUTHORIZATION

DISTRICT HDQTRS	COUNTY	HWY NO	CONT-SECT-JOB	LENGTH MILES	SCHED DATE	LEVEL OF AUTHORITY	OTHER CATEGORIES TOLL CANDIDATE/ RAIL PROJECT	OTHER CATEGORY FUNDS OTHER PARTICIPATION CATEGORY 6 FUNDS EST CONST COST
CHILDRESS	DONLEY	CR	0925-10-019	0.001		C		
DESCRIPTION: REPLACE BRIDGE AND APPROACHES								$0
LIMITS FROM: CR X AT EAST LELIA LAKE CREEK				TO: .				$0
EXIST. FACILITY: RURAL UNDIVIDED				PROP. FACILITY: RURAL UNDIVIDED				$180,000
NBI NUMBERS: 250650AA0120001								$180,000
CHILDRESS	DONLEY	CR	0925-10-023	0.001		C		
DESCRIPTION: REPLACE BRIDGE AND APPROACHES								$0
LIMITS FROM: 7TH ST. @ DRAW				TO: .				$0
EXIST. FACILITY: RURAL UNDIVIDED				PROP. FACILITY: RURAL UNDIVIDED				$147,120
NBI NUMBERS: 250650B00095001								$147,120
CHILDRESS	DONLEY	CR	0925-10-921	0.100		C		
DESCRIPTION: REPLACE EXIST BRIDGE FACILITY								$0
LIMITS FROM: ROSENFIELD ST @ DRAW CREEK				TO: .				$0
EXIST. FACILITY: RURAL UNDIVIDED				PROP. FACILITY: RURAL UNDIVIDED				$135,000
NBI NUMBERS: 250650B00050001								$135,000
CHILDRESS	HALL	CR	0925-09-019	0.100		C		
DESCRIPTION: REPLACE BRIDGE AND APPROACHES								$0
LIMITS FROM: CR DD @ TURKEY CREEK				TO: .				$0
EXIST. FACILITY: RURAL UNDIVIDED				PROP. FACILITY: RURAL UNDIVIDED				$180,000
NBI NUMBERS: 250970AA0237001								$180,000
CHILDRESS	HALL	CR	0925-09-901	0.100		C		
DESCRIPTION: REPLACEMENT OF EXISTING BRIDGE FACILITY								$0
LIMITS FROM: CR C TRIBUTARY DRY SALT CREEK				TO: .				$0
EXIST. FACILITY: RURAL UNDIVIDED				PROP. FACILITY: RURAL UNDIVIDED				$235,000
NBI NUMBERS: 250970AA0131001								$235,000
CHILDRESS	HALL	CR	0925-09-902	0.100		C		
DESCRIPTION: REPLACEMENT OF EXISTING BRIDGE FACILITY								$0
LIMITS FROM: CR 7 @TURKEY CREEK				TO: .				$0
EXIST. FACILITY: RURAL UNDIVIDED				PROP. FACILITY: RURAL UNDIVIDED				$205,000
NBI NUMBERS: 250970AA0238001								$205,000
CHILDRESS	HALL	CR	0925-09-921	0.100		C		
DESCRIPTION: REPLACE EXIST BRIDGE FACILITY								$0
LIMITS FROM: CR 1 @ DRAW CREEK				TO: .				$0
EXIST. FACILITY: RURAL UNDIVIDED				PROP. FACILITY: RURAL UNDIVIDED				$180,000
NBI NUMBERS: 250970AA0135001								$180,000
CHILDRESS	HALL	CR	0925-09-923	0.100		C		
DESCRIPTION: REPLACE EXIST BRIDGE FACILITY								$0
LIMITS FROM: CR 8 @ BUFFALO CREEK				TO: .				$0
EXIST. FACILITY: RURAL UNDIVIDED				PROP. FACILITY: RURAL UNDIVIDED				$180,000
NBI NUMBERS: 250970AA0211001								$180,000
CHILDRESS	HARDEMAN	CR	0925-07-900	0.100		C		
DESCRIPTION: REPLACEMENT OF EXISTING BRIDGE FACILITY								$0
LIMITS FROM: EMERSON ROAD @WANDERER'S CREEK				TO: .				$0
EXIST. FACILITY: RURAL UNDIVIDED				PROP. FACILITY: RURAL UNDIVIDED				$275,000
NBI NUMBERS: 251000AA0199001								$275,000
CHILDRESS	HARDEMAN	CR	0925-07-921	0.100		C		
DESCRIPTION: REPLACE EXIST BRIDGE FACILITY								$0
LIMITS FROM: GOODLET ROAD @ N GROESBECK CREEK				TO: .				$0
EXIST. FACILITY: RURAL UNDIVIDED				PROP. FACILITY: RURAL UNDIVIDED				$562,891
NBI NUMBERS: 251000AA0139001								$562,891
CHILDRESS	MOTLEY	CR	0925-18-900	0.100		C		
DESCRIPTION: REPLACEMENT OF EXISTING BRIDGE FACILITY								$0
LIMITS FROM: CR 214 @DRAW				TO: .				$0
EXIST. FACILITY: RURAL UNDIVIDED				PROP. FACILITY: RURAL UNDIVIDED				$235,000
NBI NUMBERS: 251730AA0162001								$235,000
CHILDRESS	MOTLEY	CR	0925-18-901	0.100		C		
DESCRIPTION: REPLACEMENT OF EXISTING BRIDGE FACILITY								$0
LIMITS FROM: CR 404 @DRAW				TO: .				$0
EXIST. FACILITY: RURAL UNDIVIDED				PROP. FACILITY: RURAL UNDIVIDED				$200,000
NBI NUMBERS: 251730AA0106001								$200,000
						CHILDRESS TOTAL:		$0
						40 PROJECTS		$0
								$9,848,017
								$9,848,017

PROJECT HAS ADVANCED TO A HIGHER AUTHORIZATION

DISTRICT HDQTRS	COUNTY	HWY NO	CONT-SECT-JOB	LENGTH MILES	SCHED DATE	LEVEL OF AUTHORITY	OTHER CATEGORIES TOLL CANDIDATE/ RAIL PROJECT	OTHER CATEGORY FUNDS OTHER PARTICIPATION CATEGORY 6 FUNDS EST CONST COST
CORPUS CHRISTI	BEE	CR	0916-25-015	0.068	2007	C		
DESCRIPTION: REPLACE BRIDGE AND APPROACHES								$0
LIMITS FROM: STR 1 (AA0391001)CR 422 @ NEDDY CRE				TO: APPROX 1.2 MI S OF SH 202				$21,900
EXIST. FACILITY: RURAL UNDIVIDED				PROP. FACILITY: RURAL UNDIVIDED				$316,000
NBI NUMBERS:160130AA0391001								$316,000
CORPUS CHRISTI	LIVE OAK	CR	0916-29-005	0.068	2007	C		
DESCRIPTION: REPLACE BRIDGE AND APPROACHES								$0
LIMITS FROM: STR 1(AA0195001)ON CR 437 @ SALT BR				TO: APPROX 0.1 MI E OF US 281				$20,145
EXIST. FACILITY: RURAL UNDIVIDED				PROP. FACILITY: RURAL UNDIVIDED				$259,275
NBI NUMBERS:161490AA0195001								$259,275
CORPUS CHRISTI	LIVE OAK	CR	0916-29-007	0.072	2007	C		
DESCRIPTION: REPLACE BRIDGE AND APPROACHES								$0
LIMITS FROM: STR 1 (AA0160001) CR 231 @ SALT CRE				TO: 0.4 MI E OF SH 72				$0
EXIST. FACILITY: RURAL UNDIVIDED				PROP. FACILITY: RURAL UNDIVIDED				$259,275
NBI NUMBERS:161490AA0160001								$259,275
CORPUS CHRISTI	LIVE OAK	CR	0916-29-008	0.072	2007	C		
DESCRIPTION: REPLACE BRIDGE AND APPROACHES								$0
LIMITS FROM: STR 1 (AA0239001)CR 134 @ ROBINSON				TO: APPROX 0.8 MI SE OF FM 889				$28,200
EXIST. FACILITY: RURAL UNDIVIDED				PROP. FACILITY: RURAL UNDIVIDED				$345,700
NBI NUMBERS:161490AA0239001								$345,700
CORPUS CHRISTI	LIVE OAK	CR	0916-29-009	0.079	2007	C		
DESCRIPTION: REPLACE BRIDGE AND APPROACHES								$0
LIMITS FROM: STR 1 (AA0151001) CR 223 @ SALT CRK				TO: 0.10 MI S OF SH 72				$0
EXIST. FACILITY: RURAL UNDIVIDED				PROP. FACILITY: RURAL UNDIVIDED				$380,270
NBI NUMBERS:161490AA0151001								$380,270
CORPUS CHRISTI	NUECES	CS	0916-35-121	0.070	2007	C		
DESCRIPTION: REPLACE BRIDGE AND APPROACHES								$0
LIMITS FROM: STR 1(B01159001)LEXINGTON @ DRAINAG				TO: APPROX 0.3 MI S OF SH 358				$19,400
EXIST. FACILITY: RURAL UNDIVIDED				PROP. FACILITY: RURAL UNDIVIDED				$190,000
NBI NUMBERS:161780B01159001								$190,000
CORPUS CHRISTI	NUECES	CS	0916-35-125	0.100	2007	C		
DESCRIPTION: REPLACE BRIDGE AND APPROACHES								$0
LIMITS FROM: STR 2(0B2186001)ON WOOLDRIDGE RD				TO: APPROX 0.6 MI SE OF AIRLINE				$17,850
EXIST. FACILITY: URBAN UNDIVIDED				PROP. FACILITY: URBAN UNDIVIDED				$552,722
NBI NUMBERS:161780B02186001								$552,722
CORPUS CHRISTI	NUECES	CR	0916-35-126	0.065	2007	C		
DESCRIPTION: REPLACE BRIDGE AND APPROACHES								$0
LIMITS FROM: STR 1 (B01078001) KINGSBURY DR @ TR				TO: 0.3 MI E OF MCKENZIE				$11,500
EXIST. FACILITY: RURAL UNDIVIDED				PROP. FACILITY: RURAL UNDIVIDED				$115,000
NBI NUMBERS:161780B01078001								$115,000
CORPUS CHRISTI	LIVE OAK	CR	0916-29-904	0.068	2008	C		
DESCRIPTION: REPLACE BRIDGE AND APPROACHES								$0
LIMITS FROM: STR 1(AA0210001)GOOD HOPE @ ATASCOS				TO: APPROX 1.0 MI W OF US 281				$43,750
EXIST. FACILITY: RURAL UNDIVIDED				PROP. FACILITY: RURAL UNDIVIDED				$1,002,530
NBI NUMBERS:161490AA0210001								$1,002,530
CORPUS CHRISTI	LIVE OAK	CR	0916-29-913	0.167	2008	C		
DESCRIPTION: REPLACE BRIDGE AND APPROACHES								$0
LIMITS FROM: STR 1 (AA0332001) CR 151 @ NUECES R				TO: 0.3 MI SW OF FM 799				$0
EXIST. FACILITY: RURAL UNDIVIDED				PROP. FACILITY: RURAL UNDIVIDED				$1,970,490
NBI NUMBERS:161490AA0332001								$1,970,490
CORPUS CHRISTI	NUECES	CS	0916-35-904	0.069	2008	C		
DESCRIPTION: REPLACE BRIDGE & APPROACHES								$0
LIMITS FROM: STR1 (C00571001) 9TH ST. @ DRA. DIT				TO: APPROX .20 MI. N. OF MAIN AVE.				$0
EXIST. FACILITY: URBAN UNDIVIDED				PROP. FACILITY: URBAN UNDIVIDED				$210,000
NBI NUMBERS:161780C00571001								$210,000
CORPUS CHRISTI	NUECES	CR	0916-35-918	0.066	2008	C		
DESCRIPTION: REPLACE BRIDGE AND APPROACHES								$0
LIMITS FROM: STR 5 (AA0221005) CR 36 @ DRAINAGE				TO: 1.0 MI E OF US 77				$12,100
EXIST. FACILITY: RURAL UNDIVIDED				PROP. FACILITY: RURAL UNDIVIDED				$121,000
NBI NUMBERS:161780AA0221005								$121,000
CORPUS CHRISTI	GOLIAD	CR	0916-26-900	0.068	2009	C		
DESCRIPTION: REPLACE BRIDGE AND APPROACHES								$0
LIMITS FROM: STR 2 (AA0187-002) FRANKE RD @ ROAD				TO: 3.4 MI S OF FM 622				$15,100
EXIST. FACILITY: RURAL UNDIVIDED				PROP. FACILITY: RURAL UNDIVIDED				$172,850
NBI NUMBERS:160890AA0187002								$172,850
CORPUS CHRISTI	GOLIAD	CR	0916-26-901	0.068	2009	C		
DESCRIPTION: REPLACE BRIDGE AND APPROACHES								$0
LIMITS FROM: STR 1 (AA0143-001) SEILER RD @ COW				TO: 1 MI W OF JCT FM 884/SH 119				$15,400
EXIST. FACILITY: RURAL UNDIVIDED				PROP. FACILITY: RURAL UNDIVIDED				$172,850
NBI NUMBERS:160890AA0143001								$172,850

PROJECT HAS ADVANCED TO A HIGHER AUTHORIZATION

DISTRICT HDQTRS	COUNTY	HWY NO	CONT-SECT-JOB	LENGTH MILES	SCHED DATE	LEVEL OF AUTHORITY	OTHER CATEGORIES TOLL CANDIDATE/ RAIL PROJECT	OTHER CATEGORY FUNDS OTHER PARTICIPATION CATEGORY 6 FUNDS EST CONST COST
CORPUS CHRISTI	GOLIAD	CR	0916-26-902	0.069	2009	C		
DESCRIPTION: BRIDGE REPLACEMENT								$0
LIMITS FROM: STR1(AA0068001)CEMETARY RD@SAND HOL				TO: APPROX. 1.30 MI. NW OF US 59				$0
EXIST. FACILITY: RURAL UNDIVIDED				PROP. FACILITY: RURAL UNDIVIDED				$237,167
NBI NUMBERS: 160890AA0068001								$237,167
CORPUS CHRISTI	JIM WELLS	CR	0916-37-900	0.088	2009	C		
DESCRIPTION: REPLACE BRIDGE AND APPROACHES								$0
LIMITS FROM: STR (B00750001) KING ST @ SAN DIEGO				TO: APPROX 1.2 MI N OF SH 44				$37,400
EXIST. FACILITY: RURAL UNDIVIDED				PROP. FACILITY: RURAL UNDIVIDED				$553,120
NBI NUMBERS: 161260B00750001								$553,120
CORPUS CHRISTI	JIM WELLS	CR	0916-37-901	0.066	2009	C		
DESCRIPTION: REPLACE BRIDGE AND APPROACHES								$0
LIMITS FROM: STR 1 (AA0175-001) CR 320/AGUA DULC				TO: 2.9 MI E OF SH 359				$10,600
EXIST. FACILITY: RURAL UNDIVIDED				PROP. FACILITY: RURAL UNDIVIDED				$120,995
NBI NUMBERS: 161260AA0175001								$120,995
CORPUS CHRISTI	JIM WELLS	CR	0916-37-903	0.068	2009	C		
DESCRIPTION: REPLACE BRIDGE AND APPPROACHES								$0
LIMITS FROM: STR 1 (AA0266001) CR 184 @ LAGARTO				TO: APPROX 0.5 MI SE OF CR 264				$6,000
EXIST. FACILITY: RURAL UNDIVIDED				PROP. FACILITY: RURAL UNDIVIDED				$120,995
NBI NUMBERS: 161260AA0266001								$120,995
CORPUS CHRISTI	KARNES	CR	0916-36-900	0.069	2009	C		
DESCRIPTION: BRIDGE REPLACEMENT								$0
LIMITS FROM: STR1(AA0230001)CR230 @DRAW				TO: APPROX. .47 MI. E. OF CR 237				$0
EXIST. FACILITY: RURAL UNDIVIDED				PROP. FACILITY: RURAL UNDIVIDED				$235,328
NBI NUMBERS: 161290AA0230001								$235,328
CORPUS CHRISTI	KARNES	CR	0916-36-901	0.134	2009	C		
DESCRIPTION: BRIDGE REPLACEMENT								$0
LIMITS FROM: STR3(AA0326003)CR326 @SAN ANTONIO R				TO: APPROX. 5.10 MI. NE OF FM 792				$0
EXIST. FACILITY: RURAL UNDIVIDED				PROP. FACILITY: RURAL UNDIVIDED				$1,503,893
NBI NUMBERS: 161290AA0326003								$1,503,893
CORPUS CHRISTI	KARNES	CR	0916-36-916	0.068	2009	C		
DESCRIPTION: REPLACE BRIDGE AND APPROACHES								$0
LIMITS FROM: STR 1 (AA0325001) ON CR 325 @ DRAW				TO: APPROX 0.85 MI NE OF FM 1020				$13,500
EXIST. FACILITY: RURAL UNDIVIDED				PROP. FACILITY: RURAL UNDIVIDED				$259,275
NBI NUMBERS: 161290AA0325001								$259,275
CORPUS CHRISTI	LIVE OAK	CR	0916-29-006	0.068	2009	C		
DESCRIPTION: REPLACE BRIDGE AND APPROACHES								$0
LIMITS FROM: STR 2 (AA0151002)ON CR 223 @ SULPHU				TO: APPROX 1.0 MI S OF SH 72				$20,145
EXIST. FACILITY: RURAL UNDIVIDED				PROP. FACILITY: RURAL UNDIVIDED				$604,975
NBI NUMBERS: 161490AA0151002								$604,975
CORPUS CHRISTI	LIVE OAK	CR	0916-29-912	0.066	2009	C		
DESCRIPTION: REHABILITATE BRIDGE AND APPROACHES								$0
LIMITS FROM: STR (AA00352001) CM PORTER @ LAGART				TO: APPROX 0.3 MI N OF CR 174				$7,800
EXIST. FACILITY: RURAL UNDIVIDED				PROP. FACILITY: RURAL UNDIVIDED				$432,125
NBI NUMBERS: 161490AA0352001								$432,125
CORPUS CHRISTI	LIVE OAK	CR	0916-29-920	0.068	2009	C		
DESCRIPTION: REPLACE BRIDGE AND APPROACHES								$0
LIMITS FROM: STR 1 (AA0177001) CR 414 @ SALT BRA				TO: 0.80 MI N OF FM 99				$15,400
EXIST. FACILITY: RURAL UNDIVIDED				PROP. FACILITY: RURAL UNDIVIDED				$154,000
NBI NUMBERS: 161490AA0177001								$154,000
CORPUS CHRISTI	NUECES	CR	0916-35-098	0.068	2009	C		
DESCRIPTION: REPLACE BRIDGE AND APPROACHES								$0
LIMITS FROM: STR 1(AA0328001) CR 12 @ DRAINAGE D				TO: APPROX 0.55 MI E OF CR 324				$0
EXIST. FACILITY: RURAL UNDIVIDED				PROP. FACILITY: RURAL UNDIVIDED				$172,850
NBI NUMBERS: 161780AA0328001								$172,850
CORPUS CHRISTI	NUECES	CR	0916-35-100	0.068	2009	C		
DESCRIPTION: REPLACE BRIDGE AND APPROACHES								$0
LIMITS FROM: STR 1 (AA0150001) CR 95 @ PINTAS CR				TO: APPROX 1.30 MI N OF FM 665				$14,300
EXIST. FACILITY: RURAL UNDIVIDED				PROP. FACILITY: RURAL UNDIVIDED				$432,125
NBI NUMBERS: 161780AA0150001								$432,125
CORPUS CHRISTI	NUECES	CR	0916-35-909	0.064	2009	C		
DESCRIPTION: BRIDGE REPLACEMENT								$0
LIMITS FROM: STR2(AA0222002) CR40 @ DRAIN				TO: APPROX. .70 MI. W. OF BUS 44				$0
EXIST. FACILITY: RURAL UNDIVIDED				PROP. FACILITY: RURAL UNDIVIDED				$140,728
NBI NUMBERS: 161780AA0222002								$140,728
CORPUS CHRISTI	NUECES	CR	0916-35-915	0.063	2009	C		
DESCRIPTION: REPLACE BRIDGE & APPROACHES								$0
LIMITS FROM: ST1 (AA032002) CR 28 @ DRA. DITCH				TO: APPROX 0.5 MI. E. OF FM 892				$0
EXIST. FACILITY: RURAL UNDIVIDED				PROP. FACILITY: RURAL UNDIVIDED				$130,000
NBI NUMBERS: 161780AA0320002								$130,000

PROJECT HAS ADVANCED TO A HIGHER AUTHORIZATION

DISTRICT HDQTRS	COUNTY	HWY NO	CONT-SECT-JOB	LENGTH MILES	SCHED DATE	LEVEL OF AUTHORITY	OTHER CATEGORIES TOLL CANDIDATE/ RAIL PROJECT	OTHER CATEGORY FUNDS OTHER PARTICIPATION CATEGORY 6 FUNDS EST CONST COST
CORPUS CHRISTI	NUECES	CR	0916-35-930	0.062	2009	C		
DESCRIPTION: REPLACE BRIDGE & APPROACHES								$0
LIMITS FROM: STR2 (AA022202) CR 40 @ DRA. DITCH				TO: APPROX 0.70 MI. W. OF BS 44				$0
EXIST. FACILITY: RURAL UNDIVIDED				PROP. FACILITY: RURAL UNDIVIDED				$180,000
NBI NUMBERS: 161780AA0222002								$180,000
CORPUS CHRISTI	NUECES	CR	0916-35-942	0.067	2009	C		
DESCRIPTION: REPLACE BRIDGE AND APPROACHES								$0
LIMITS FROM: STR 1 (AA0208001) CR 69 @ DRAINAGE				TO: 0.70 MI S OF CR 207				$14,400
EXIST. FACILITY: RURAL UNDIVIDED				PROP. FACILITY: RURAL UNDIVIDED				$155,565
NBI NUMBERS: 161780AA0208001								$155,565
CORPUS CHRISTI	NUECES	CS	0916-35-962	0.068	2009	C		
DESCRIPTION: REHABILITATE BRIDGE AND APPROACHES								$0
LIMITS FROM: STR 2 (B01100002) LAGUNA SHO @ CANA				TO: APPROX 2.8 MI S OF PK RD 22				$11,500
EXIST. FACILITY: RURAL UNDIVIDED				PROP. FACILITY: RURAL UNDIVIDED				$540,430
NBI NUMBERS: 161780B01100002								$540,430
CORPUS CHRISTI	SAN PATRICI	CR	0916-28-900	0.069	2009	C		
DESCRIPTION: REPLACE BRIDGE AND APPROACHES								$0
LIMITS FROM: STR 1 (AA0378001) CR 98 @ DRAINAGE				TO: 0.70 MI NW OF CR 367				$15,900
EXIST. FACILITY: RURAL UNDIVIDED				PROP. FACILITY: RURAL UNDIVIDED				$172,850
NBI NUMBERS: 162050AA0378001								$172,850
CORPUS CHRISTI	SAN PATRICI	CR	0916-28-901	0.067	2009	C		
DESCRIPTION: REPLACE BRIDGE AND APPROACHES								$0
LIMITS FROM: STR 1 (AA0279001) CR 41 @ DRAINAGE				TO: 0.05 MI N OF SH 188				$14,100
EXIST. FACILITY: RURAL UNDIVIDED				PROP. FACILITY: RURAL UNDIVIDED				$141,000
NBI NUMBERS: 162050AA0279001								$141,000
CORPUS CHRISTI	SAN PATRICI	CR	0916-28-902	0.075	2009	C		
DESCRIPTION: REPLACE BRIDGE AND APPROACHES								$0
LIMITS FROM: STR 2 (AA0382002) CR 81 @ DRAINAGE				TO: 3.20 MI S OF SH 188				$24,400
EXIST. FACILITY: RURAL UNDIVIDED				PROP. FACILITY: RURAL UNDIVIDED				$345,700
NBI NUMBERS: 162050AA0382002								$345,700
CORPUS CHRISTI	SAN PATRICI	CR	0916-28-903	0.075	2009	C		
DESCRIPTION: REPLACE BRIDGE AND APPROACHES								$0
LIMITS FROM: STR 2 (AA0320002) CR 80 @ DRAINAGE				TO: 0.50 MI W OF FM 1074				$12,800
EXIST. FACILITY: RURAL UNDIVIDED				PROP. FACILITY: RURAL UNDIVIDED				$188,316
NBI NUMBERS: 162050AA0320002								$188,316
CORPUS CHRISTI	SAN PATRICI	CR	0916-28-904	0.064	2009	C		
DESCRIPTION: BRIDGE REPLACEMENT								$0
LIMITS FROM: STR2(AA0030002)CR2763 @ DRAIN				TO: APPROX. .10 MI. S. OF FM 1944				$0
EXIST. FACILITY: RURAL UNDIVIDED				PROP. FACILITY: RURAL UNDIVIDED				$151,680
NBI NUMBERS: 162050AA0303002								$151,680
CORPUS CHRISTI	SAN PATRICI	CR	0916-28-912	0.065	2009	C		
DESCRIPTION: BRIDGE REPLACEMENT								$0
LIMITS FROM: STR4(AA0303004)CR 2763 @ DRAIN				TO: APPROX. .8 MI. N. OF FM 1944				$0
EXIST. FACILITY: RURAL UNDIVIDED				PROP. FACILITY: RURAL UNDIVIDED				$171,904
NBI NUMBERS: 162050AA0303004								$171,904
						CORPUS CHRISTI TOTAL:		$0
						37 PROJECTS		$423,590
								$13,212,983
								$13,212,983

PROJECT HAS ADVANCED TO A HIGHER AUTHORIZATION

DISTRICT HDQTRS	COUNTY	HWY NO	CONT-SECT-JOB	LENGTH MILES	SCHED DATE	LEVEL OF AUTHORITY	OTHER CATEGORIES TOLL CANDIDATE/ RAIL PROJECT	OTHER CATEGORY FUNDS OTHER PARTICIPATION CATEGORY 6 FUNDS EST CONST COST
DALLAS	DALLAS	CS	0918-45-702	0.078	2007	C		
DESCRIPTION: REPLACE BRIDGE AND APPROACHES								$0
LIMITS FROM: REINDEER ROAD AT BEAR CREEK				TO: .				$0
EXIST. FACILITY: RURAL UNDIVIDED				PROP. FACILITY: RURAL UNDIVIDED				$420,000
NBI NUMBERS: 180570M00903001								$420,000
DALLAS	DALLAS	CR	0918-45-932	0.499	2007	C		
DESCRIPTION: REPLACE BR & APPRS								$0
LIMITS FROM: CONTINENTAL AVE AT TRINITY RIVER				TO: .				$600,000
EXIST. FACILITY: URBAN UNDIVIDED				PROP. FACILITY: URBAN UNDIVIDED				$7,280,000
NBI NUMBERS: #Error								$7,280,000
DALLAS	DALLAS	CS	0918-45-988	0.001	2007	C		
DESCRIPTION: REHABILITATE BRIDGE								$0
LIMITS FROM: MALCOLM X @ HICKORY ST & DART RR				TO: .				$336,000
EXIST. FACILITY: URBAN UNDIVIDED				PROP. FACILITY: URBAN UNDIVIDED				$3,635,000
NBI NUMBERS: 1805709O2170001								$3,635,000
DALLAS	DENTON	CR	0918-46-054	0.001	2007	C		
DESCRIPTION: REPLACE EXISTING BRIDGE AND APPROACHES								$0
LIMITS FROM: WAIDE ROAD AT CLEAR CREEK				TO: .				$102,100
EXIST. FACILITY: RURAL UNDIVIDED				PROP. FACILITY: RURAL UNDIVIDED				$1,021,000
NBI NUMBERS: 180610AA0198001								$1,021,000
DALLAS	ELLIS	CR	0918-22-089	0.079	2007	C		
DESCRIPTION: REPLACE BRIDGE AND APPROACHES								$0
LIMITS FROM: OLD BOYCE RD AT MUSTANG CREEK				TO: .				$0
EXIST. FACILITY: RURAL UNDIVIDED				PROP. FACILITY: RURAL UNDIVIDED				$403,800
NBI NUMBERS: 180710AA0434001								$403,800
DALLAS	DALLAS	CR	0918-45-669	0.109	2008	C		
DESCRIPTION: REPLACE BR & APPRS								$0
LIMITS FROM: SYLVAN AVE AT TRINITY RIVER				TO: .				$2,215,000
EXIST. FACILITY: URBAN UNDIVIDED				PROP. FACILITY: URBAN UNDIVIDED				$22,150,000
NBI NUMBERS: 1805709S9260003, 1805709S9260011, 1805709S9260012								$22,150,000
DALLAS	DALLAS	CS	0918-47-940	0.078	2008	C		
DESCRIPTION: REHABILITATE BRIDGE AND APPROACHED								$0
LIMITS FROM: CONTINENTAL AVE. AT BECKLEY AVE. 81				TO: .				$0
EXIST. FACILITY: RURAL UNDIVIDED				PROP. FACILITY: RURAL UNDIVIDED				$648,000
NBI NUMBERS: 1805709C5810003								$648,000
DALLAS	NAVARRO	CR	0918-18-092	0.610	2008	C		
DESCRIPTION: REPLACE BRIDGE AND APPROACHES								$0
LIMITS FROM: DRANE ROAD AT CEDAR CREEK				TO: .				$0
EXIST. FACILITY: RURAL UNDIVIDED				PROP. FACILITY: RURAL UNDIVIDED				$190,000
NBI NUMBERS: 181750AA0531001								$190,000
DALLAS	NAVARRO	CR	0918-18-093	0.001	2008	C		
DESCRIPTION: REPLACE BRIDGE AND APPROACHES								$0
LIMITS FROM: C.R. N.E. 3010 AT INDIAN CREEK				TO: .				$0
EXIST. FACILITY: RURAL UNDIVIDED				PROP. FACILITY: RURAL UNDIVIDED				$292,000
NBI NUMBERS: 181750AA0353001								$292,000
DALLAS	NAVARRO	CR	0918-18-094	0.062	2008	C		
DESCRIPTION: REPLACE BRIDGE AND APPROACHES								$0
LIMITS FROM: CR NE 3030 AT TRIBUTARY COW CREEK				TO: .				$0
EXIST. FACILITY: RURAL UNDIVIDED				PROP. FACILITY: RURAL UNDIVIDED				$230,000
NBI NUMBERS: 181750AA0355001								$230,000
DALLAS	NAVARRO	CR	0918-18-095	0.068	2008	C		
DESCRIPTION: REPLACE BRIDGE AND APPROACHES								$0
LIMITS FROM: CR NE 0070_AT BRIAR CREEK				TO: .				$0
EXIST. FACILITY: RURAL UNDIVIDED				PROP. FACILITY: RURAL UNDIVIDED				$497,000
NBI NUMBERS: 181750AA0317001								$497,000
DALLAS	NAVARRO	CR	0918-18-096	0.065	2008	C		
DESCRIPTION: REPLACE BRIDGE								$0
LIMITS FROM: CR SE 0030 AT CHAMBERS CREEK RELIEF				TO: .				$0
EXIST. FACILITY: RURAL UNDIVIDED				PROP. FACILITY: RURAL UNDIVIDED				$332,000
NBI NUMBERS: 181750AA0501004								$332,000
DALLAS	NAVARRO	CR	0918-18-097	0.068	2008	C		
DESCRIPTION: REPLACE BRIDGE AND APPROACHES								$0
LIMITS FROM: CR NE 4060 AT RUSH CREEK				TO: .				$0
EXIST. FACILITY: RURAL UNDIVIDED				PROP. FACILITY: RURAL UNDIVIDED				$495,000
NBI NUMBERS: 181750AA0376001								$495,000
DALLAS	NAVARRO	CR	0918-18-098	0.640	2008	C		
DESCRIPTION: REPLACE BRIDGE AND APPROACHES								$0
LIMITS FROM: CR NE 3040 AT INDIAN CREEK				TO: .				$0
EXIST. FACILITY: RURAL UNDIVIDED				PROP. FACILITY: RURAL UNDIVIDED				$172,000
NBI NUMBERS: 181750AA0307001								$172,000

DISTRICT HDQTRS	COUNTY	HWY NO	CONT-SECT-JOB	LENGTH MILES	SCHED DATE	LEVEL OF AUTHORITY	OTHER CATEGORIES TOLL CANDIDATE/ RAIL PROJECT	OTHER CATEGORY FUNDS OTHER PARTICIPATION CATEGORY 6 FUNDS EST CONST COST
DALLAS	ELLIS	CR	0918-22-086	0.075	2009	C		
DESCRIPTION: REPLACE BRIDGE AND APPROACHES								$0
LIMITS FROM: BRANNON ROAD AT RICHLAND CREEK				TO: .				$0
EXIST. FACILITY: RURAL UNDIVIDED				PROP. FACILITY: RURAL UNDIVIDED				$384,140
NBI NUMBERS: 180710AA0286001								$384,140
DALLAS	KAUFMAN	CR	0918-11-051	0.063	2009	C		
DESCRIPTION: REHABILITATE BRIDGE AND APPROACHES								$0
LIMITS FROM: ON CR 110 AT JONES CREEK				TO: '				$0
EXIST. FACILITY: RURAL UNDIVIDED				PROP. FACILITY: RURAL UNDIVIDED				$195,000
NBI NUMBERS: 181300AA0347001								$195,000
DALLAS	COLLIN	CS	0918-24-125	0.001	2010	C		
DESCRIPTION: REPLACE BRIDGE AND APPROACHES								$0
LIMITS FROM: ON DICKERSON STREET AT MCKAMY BRANC				TO: .				$26,700
EXIST. FACILITY: RURAL UNDIVIDED				PROP. FACILITY: RURAL UNDIVIDED				$306,796
NBI NUMBERS: 1804309D4280001								$306,796
DALLAS	COLLIN	CR	0918-24-940	0.071	2010	C		
DESCRIPTION: REPLACE BRIDGE AND APPROACHES								$0
LIMITS FROM: CR 331				TO: AT TRIB E FK TRINITY RIVER				$22,230
EXIST. FACILITY: RURAL UNDIVIDED				PROP. FACILITY: RURAL UNDIVIDED				$222,300
NBI NUMBERS: 180430AA0915002								$222,300
DALLAS	DALLAS	CR	0918-45-909	0.075	2010	C		
DESCRIPTION: REHABILITATE BRIDGE AND APPROACHES								$0
LIMITS FROM: S MARSALIS AVE NB				TO: @ EXT OF 15TH ST, THOMAS HILL PLACE				$80,603
EXIST. FACILITY: URBAN FREEWAY				PROP. FACILITY: URBAN FREEWAY				$945,000
NBI NUMBERS: 1805709M1900002								$945,000
DALLAS	DALLAS	CR	0918-45-913	0.086	2010	C		
DESCRIPTION: REHABILITATE BRIDGE AND APPROACHES								$0
LIMITS FROM: MILLER RD WB AT DUCK CREEK				TO: .				$42,000
EXIST. FACILITY: URBAN DIVIDED				PROP. FACILITY: URBAN DIVIDED				$420,000
NBI NUMBERS: 180570B07542019								$420,000
DALLAS	DALLAS	CR	0918-45-915	0.057	2010	C		
DESCRIPTION: REHABILITATE BRIDGE AND APPROACHES								$0
LIMITS FROM: SANDY LAKE ROAD				TO: AT COTTONWOOD BRANCH CREEK				$45,000
EXIST. FACILITY: URBAN UNDIVIDED				PROP. FACILITY: URBAN UNDIVIDED				$450,000
NBI NUMBERS: 180570V00065001								$450,000
DALLAS	DALLAS	CS	0918-45-916	0.097	2010	C		
DESCRIPTION: REHABILITATE BRIDGE AND APPROACHES								$0
LIMITS FROM: OAK LAWN AVENUE N.B				TO: AT TURTLE CREEK & IH 35				$0
EXIST. FACILITY: URBAN UNDIVIDED				PROP. FACILITY: URBAN UNDIVIDED				$1,395,000
NBI NUMBERS: 1805709O1190004								$1,395,000
DALLAS	DALLAS	CR	0918-45-921	0.096	2010	C		
DESCRIPTION: REHABILITATE BRIDGE								$0
LIMITS FROM: POLK STREET AT WOODY BRANCH				TO: IN THE CITY OF DALLAS				$154,100
EXIST. FACILITY: URBAN UNDIVIDED				PROP. FACILITY: URBAN UNDIVIDED				$1,541,000
NBI NUMBERS: 1805709P6090004								$1,541,000
DALLAS	DALLAS	CR	0918-45-924	0.066	2010	C		
DESCRIPTION: REHABILITATE BRIDGE AND APPROACHES								$0
LIMITS FROM: SECOND AVE SB AT TRIB WHITE ROCK CR				TO: .				$53,100
EXIST. FACILITY: URBAN UNDIVIDED				PROP. FACILITY: URBAN UNDIVIDED				$575,000
NBI NUMBERS: 1805709S2340008								$575,000
DALLAS	DALLAS	CR	0918-45-934	0.062	2010	C		
DESCRIPTION: REHABILITATE BRIDGE AND APPROACHES								$0
LIMITS FROM: MCFARLIN BLVD AT TURTLE CREEK				TO: .				$15,750
EXIST. FACILITY: URBAN UNDIVIDED				PROP. FACILITY: URBAN UNDIVIDED				$184,000
NBI NUMBERS: 1805709UP420001								$184,000
DALLAS	DALLAS	CS	0918-45-960	0.225	2010	C		
DESCRIPTION: REHABILITATE BRIDGE AND APPROACHES								$0
LIMITS FROM: HAMPTON RD AT UP RR, MUNICE AVE				TO: IN CITY OF DALLAS				$0
EXIST. FACILITY: URBAN UNDIVIDED				PROP. FACILITY: URBAN UNDIVIDED				$13,640,000
NBI NUMBERS: 1805709H0900008								$13,640,000
DALLAS	DALLAS	CS	0918-45-984	0.001	2010	C		
DESCRIPTION: REHABILITATE BRIDGE AND APPROACHES								$0
LIMITS FROM: MAPLE AVE. AT TURTLE CREEK				TO: .				$0
EXIST. FACILITY: URBAN UNDIVIDED				PROP. FACILITY: URBAN UNDIVIDED				$800,000
NBI NUMBERS: 1805709M0980004								$800,000
DALLAS	DALLAS	CS	0918-45-987	0.085	2010	C		
DESCRIPTION: REHABILITATE BRIDGE AND APPROACHES								$0
LIMITS FROM: SECOND AVE NB @ TRIB WHITE ROCK CRK				TO: .				$155,000
EXIST. FACILITY: URBAN UNDIVIDED				PROP. FACILITY: URBAN UNDIVIDED				$1,675,000
NBI NUMBERS: 1805709S2340004								$1,675,000

DISTRICT HDQTRS	COUNTY	HWY NO	CONT-SECT-JOB	LENGTH MILES	SCHED DATE	LEVEL OF AUTHORITY	OTHER CATEGORIES TOLL CANDIDATE/ RAIL PROJECT	OTHER CATEGORY FUNDS OTHER PARTICIPATION CATEGORY 6 FUNDS EST CONST COST
DALLAS	DALLAS	CS	0918-47-913	0.092	2010	C		
DESCRIPTION: REHABILITATE BRIDGE AND APPROACHES								$0
LIMITS FROM: MARKET CENTER BLVD. AT TURTLE CREEK				TO: .				$0
EXIST. FACILITY: URBAN DIVIDED				PROP. FACILITY: URBAN DIVIDED				$2,016,000
NBI NUMBERS: 1805709I3600001								$2,016,000
DALLAS	DALLAS	CS	0918-47-923	0.060	2010	C		
DESCRIPTION: REPLACE BRIDGE AND APPROACHES								$0
LIMITS FROM: RED OAK RD AT TEN MILE CREEK				TO: IN THE CITY OF LANCASTER				$0
EXIST. FACILITY: URBAN UNDIVIDED				PROP. FACILITY: URBAN UNDIVIDED				$440,400
NBI NUMBERS: 180570M00900001								$440,400
DALLAS	DALLAS	CS	0918-47-931	0.078	2010	C		
DESCRIPTION: REHABILITATE BRIDGE AND APPROACHES								$0
LIMITS FROM: ON SECOND AVENUE (SB) AT TRIBUTARY				TO: WHITE ROCK CREEK				$64,900
EXIST. FACILITY: RURAL UNDIVIDED				PROP. FACILITY: RURAL UNDIVIDED				$700,000
NBI NUMBERS: 1805709S2340010								$700,000
DALLAS	DALLAS	CS	0918-47-964	0.126	2010	C		
DESCRIPTION: REHABILITATE BRIDGE AND APPROACHES								$0
LIMITS FROM: ON HILLCREST RD NB AT WHITE ROCK				TO: .				$174,000
EXIST. FACILITY: URBAN DIVIDED				PROP. FACILITY: URBAN DIVIDED				$1,740,000
NBI NUMBERS: 1805709H6090004								$1,740,000
DALLAS	DALLAS	CS	0918-48-960	0.063	2010	C		
DESCRIPTION: REHABILITATE BRIDGE AND APPROACHES								$0
LIMITS FROM: ON HALL STREET AT TURTLE CREEK				TO: .				$0
EXIST. FACILITY: RURAL UNDIVIDED				PROP. FACILITY: RURAL UNDIVIDED				$170,000
NBI NUMBERS: 1805709H0360001								$170,000
DALLAS	DALLAS	CS	0918-48-961	0.001	2010	C		
DESCRIPTION: REHABILITATE BRIDGE AND APPROACHES								$0
LIMITS FROM: ON RECORD CROSSING RD				TO: AT KNIGHTS BRANCH				$0
EXIST. FACILITY: URBAN DIVIDED				PROP. FACILITY: URBAN DIVIDED				$187,500
NBI NUMBERS: 1805709R1470001								$187,500
DALLAS	DENTON	CS	0918-46-041	0.640	2010	C		
DESCRIPTION: REPLACE BRIDGE AND APPROACHES								$0
LIMITS FROM: MAYHILL AT COOPER CREEK				TO: IN CITY OF DENTON				$35,000
EXIST. FACILITY: URBAN UNDIVIDED				PROP. FACILITY: URBAN UNDIVIDED				$350,000
NBI NUMBERS: 180610B05224001								$350,000
DALLAS	DENTON	CR	0918-46-903	0.061	2010	C		
DESCRIPTION: REHABILITATE BRIDGE AND APPROACHES								$0
LIMITS FROM: OLD JUSTIN ROAD AT GRAHAM CREEK				TO: .				$0
EXIST. FACILITY: RURAL UNDIVIDED				PROP. FACILITY: RURAL UNDIVIDED				$110,000
NBI NUMBERS: 180610AA0513001								$110,000
DALLAS	DENTON	CR	0918-46-908	0.063	2010	C		
DESCRIPTION: REHABILITATE BRIDGE AND APPROACHES								$0
LIMITS FROM: TRINITY ROAD AT COOPER CREEK				TO: .				$0
EXIST. FACILITY: RURAL UNDIVIDED				PROP. FACILITY: RURAL UNDIVIDED				$93,600
NBI NUMBERS: 180610B08220001								$93,600
DALLAS	DENTON	CR	0918-46-914	0.061	2010	C		
DESCRIPTION: REHABILITATE BRIDGE AND APPROACHES								$0
LIMITS FROM: COUNTY LINE ROAD 9 AT TRIB TO DOE				TO: BRANCH				$0
EXIST. FACILITY: RURAL UNDIVIDED				PROP. FACILITY: RURAL UNDIVIDED				$67,275
NBI NUMBERS: 180610AA0122002								$67,275
DALLAS	ELLIS	CR	0918-22-902	0.065	2010	C		
DESCRIPTION: REPLACE BRIDGE AND APPROACHES								$0
LIMITS FROM: ONWARD RD AT HOLLIS BRANCH				TO: .				$0
EXIST. FACILITY: RURAL UNDIVIDED				PROP. FACILITY: RURAL UNDIVIDED				$562,500
NBI NUMBERS: 180710AA0881003								$562,500
DALLAS	ELLIS	CS	0918-22-904	0.071	2010	C		
DESCRIPTION: REHABILITATE BRIDGE AND APPROACHES								$0
LIMITS FROM: NORTH WARD ST AT HOUSTON CREEK				TO: .				$0
EXIST. FACILITY: URBAN UNDIVIDED				PROP. FACILITY: URBAN UNDIVIDED				$144,000
NBI NUMBERS: 180710E00190002								$144,000
DALLAS	ELLIS	CR	0918-22-932	0.071	2010	C		
DESCRIPTION: REPLACE BRIDGE AND APPROACHES								$0
LIMITS FROM: WEST ROAD AT LITTLE ONION CREEK				TO: .				$0
EXIST. FACILITY: RURAL UNDIVIDED				PROP. FACILITY: RURAL UNDIVIDED				$263,500
NBI NUMBERS: 180710AA0429001								$263,500
DALLAS	ELLIS	CR	0918-22-935	0.079	2010	C		
DESCRIPTION: REHABILITATE BRIDGE AND APPROACHES								$0
LIMITS FROM: HAMPTON RD AT RED OAK CREEK				TO: .				$0
EXIST. FACILITY: RURAL UNDIVIDED				PROP. FACILITY: RURAL UNDIVIDED				$407,200
NBI NUMBERS: 180710AA0137002								$407,200

DISTRICT HDQTRS	COUNTY	HWY NO	CONT-SECT-JOB	LENGTH MILES	SCHED DATE	LEVEL OF AUTHORITY	OTHER CATEGORIES TOLL CANDIDATE/ RAIL PROJECT	OTHER CATEGORY FUNDS OTHER PARTICIPATION CATEGORY 6 FUNDS EST CONST COST
DALLAS	ELLIS	CR	0918-22-939	0.069	2010	C		
DESCRIPTION: REPLACE BRIDGE AND APPROACHES								$0
LIMITS FROM: COWAN RD AT MILL CREEK				TO: .				$0
EXIST. FACILITY: RURAL UNDIVIDED				PROP. FACILITY: RURAL UNDIVIDED				$212,200
NBI NUMBERS: 180710AA0265001								$212,200
DALLAS	ELLIS	CR	0918-22-941	0.060	2010	C		
DESCRIPTION: REPLACE BRIDGE AND APPROAHES								$0
LIMITS FROM: CARTWRIGHT RD @ BIG ONION CRK TRIB				TO: .				$0
EXIST. FACILITY: RURAL UNDIVIDED				PROP. FACILITY: RURAL UNDIVIDED				$170,000
NBI NUMBERS: 180710AA0353001								$170,000
DALLAS	KAUFMAN	CR	0918-11-932	0.066	2010	C		
DESCRIPTION: REPLACE BRIDGE AND APPROACHES								$0
LIMITS FROM: CR 4072 AT BOIS D'ARC CREEK				TO: .				$0
EXIST. FACILITY: RURAL UNDIVIDED				PROP. FACILITY: RURAL UNDIVIDED				$195,000
NBI NUMBERS: 181300AA0489001								$195,000
DALLAS	COLLIN	CS	0918-24-920	0.119		C		
DESCRIPTION: REPLACE BRIDGE AND APPROACHES								$0
LIMITS FROM: ON W PARKER RD EB AT WHITE ROCK CRK				TO: IN CITY OF PLANO				$171,600
EXIST. FACILITY: URBAN UNDIVIDED				PROP. FACILITY: URBAN UNDIVIDED				$1,716,000
NBI NUMBERS: 180430C02795001								$1,716,000
DALLAS	COLLIN	CR	0918-24-921	0.068		C		
DESCRIPTION: REPLACE BRIDGE AND APPROACHES								$0
LIMITS FROM: ON BLONDY JHUNE RD @ WHITE ROCK CRK				TO: IN CITY OF LUCAS				$19,800
EXIST. FACILITY: RURAL UNDIVIDED				PROP. FACILITY: RURAL UNDIVIDED				$198,000
NBI NUMBERS: 180430U00075002								$198,000
DALLAS	COLLIN	CR	0918-24-953	0.001		C		
DESCRIPTION: REPLACE BRIDGE AND APPROACHES								$0
LIMITS FROM: CR 647 AT COWSKIN CREEK				TO: .				$0
EXIST. FACILITY: RURAL UNDIVIDED				PROP. FACILITY: RURAL UNDIVIDED				$78,854
NBI NUMBERS: 180430AA0498002								$78,854
DALLAS	COLLIN	CR	0918-24-960	0.060		C		
DESCRIPTION: REPLACE BRIDGE AND APPROACHES								$0
LIMITS FROM: CR 696 AT BRUSHY CREEK				TO: .				$0
EXIST. FACILITY: RURAL UNDIVIDED				PROP. FACILITY: RURAL UNDIVIDED				$110,979
NBI NUMBERS: 180430AA0468001								$110,979
DALLAS	COLLIN	CS	0918-24-973	0.001		C		
DESCRIPTION: REHABILITATE BRIDGE AND APPROACHES								$0
LIMITS FROM: INDEPENDENCE PKWY AT PITTMAN CRK TR				TO: IN CITY OF PLANO				$0
EXIST. FACILITY: URBAN UNDIVIDED				PROP. FACILITY: URBAN UNDIVIDED				$50,817
NBI NUMBERS: 180430C01880009								$50,817
DALLAS	DALLAS	CS	0918-45-717	0.074		C		
DESCRIPTION: REHABILITATE BRIDGE AND APPROACHES								$0
LIMITS FROM: N STORY RD NB AT COTTONWOOD BRANCH				TO: .				$0
EXIST. FACILITY: URBAN DIVIDED				PROP. FACILITY: URBAN DIVIDED				$888,000
NBI NUMBERS: 180570D08640023								$888,000
DALLAS	DALLAS	CR	0918-45-731	0.570		C		
DESCRIPTION: REPLACE BRIDGE AND APPROACHES								$0
LIMITS FROM: ON PLEASANT RUN RD. AT BEE BRANCH				TO: .				$68,000
EXIST. FACILITY: URBAN UNDIVIDED				PROP. FACILITY: URBAN UNDIVIDED				$707,000
NBI NUMBERS: 180570J00935003								$707,000
DALLAS	DALLAS	CS	0918-45-756	0.095		C		
DESCRIPTION: REPLACE BRIDGE AND APPROACHES								$0
LIMITS FROM: CALIF CROSSING AT ELM FORK TRINITY				TO: .				$0
EXIST. FACILITY: URBAN UNDIVIDED				PROP. FACILITY: URBAN UNDIVIDED				$1,017,120
NBI NUMBERS: 1805709C0280002								$1,017,120
DALLAS	DALLAS	CS	0918-45-757	0.075		C		
DESCRIPTION: REHABILITATE BRIDGE AND APPROACHES								$0
LIMITS FROM: SECOND AVENUE AT TRIBUTARY OF WHITE				TO: ROCK CREEK				$234,900
EXIST. FACILITY: RURAL UNDIVIDED				PROP. FACILITY: RURAL UNDIVIDED				$498,443
NBI NUMBERS: 1805709S2340011								$498,443
DALLAS	DALLAS	CS	0918-45-758	0.068		C		
DESCRIPTION: REPLACE BRIDGE AND APPROACHES								$0
LIMITS FROM: PARK LANE AT BACHMAN CREEK				TO: .				$0
EXIST. FACILITY: URBAN UNDIVIDED				PROP. FACILITY: URBAN UNDIVIDED				$340,000
NBI NUMBERS: 1805709P1170002								$340,000
DALLAS	DALLAS	CS	0918-45-759	0.060		C		
DESCRIPTION: REPLACE BRIDGE AND APPROACHES								$0
LIMITS FROM: PARKDALE DR AT WHITE ROCK CRK TRIB				TO: .				$0
EXIST. FACILITY: URBAN UNDIVIDED				PROP. FACILITY: URBAN UNDIVIDED				$142,749
NBI NUMBERS: 1805709P1350002								$142,749

PROJECT HAS ADVANCED TO A HIGHER AUTHORIZATION

DISTRICT HDQTRS	COUNTY	HWY NO	CONT-SECT-JOB	LENGTH MILES	SCHED DATE	LEVEL OF AUTHORITY	OTHER CATEGORIES TOLL CANDIDATE/ RAIL PROJECT	OTHER CATEGORY FUNDS OTHER PARTICIPATION CATEGORY 6 FUNDS EST CONST COST
DALLAS	DALLAS	CS	0918-45-760	0.070		C		
DESCRIPTION: REPLACE BRIDGE AND APPROACHES								$0
LIMITS FROM: WHITE ROCK CREEK AT				TO: WEST LAWTHER DRIVE				$0
EXIST. FACILITY:				PROP. FACILITY: URBAN UNDIVIDED				$430,799
NBI NUMBERS:1805709L3970001								$430,799
DALLAS	DALLAS	CS	0918-45-761	0.090		C		
DESCRIPTION: REPLACE BRIDGE AND APPROACHES								$0
LIMITS FROM: S MARSALIS AVE AT FIVEMILE CREEK				TO: .				$0
EXIST. FACILITY: URBAN UNDIVIDED				PROP. FACILITY: URBAN UNDIVIDED				$1,796,725
NBI NUMBERS:1805709M1900003								$1,796,725
DALLAS	DALLAS	CR	0918-45-902	0.067		C		
DESCRIPTION: REHABILITATE BRIDGE AND APPROACHES								$0
LIMITS FROM: MILITARY PKWY EB AT TRIB WHITE ROCK				TO: .				$66,900
EXIST. FACILITY: URBAN DIVIDED				PROP. FACILITY: URBAN DIVIDED				$880,000
NBI NUMBERS:1805709M5880014								$880,000
DALLAS	DALLAS	CR	0918-45-935	0.072		C		
DESCRIPTION: REHABILITATE BRIDGE AND APPROACHES								$0
LIMITS FROM: SECOND AVE NB AT WHITE ROCK CREEK				TO: .				$45,000
EXIST. FACILITY: URBAN DIVIDED				PROP. FACILITY: URBAN DIVIDED				$526,000
NBI NUMBERS:1805709S2340003								$526,000
DALLAS	DALLAS	CS	0918-45-937	0.076		C		
DESCRIPTION: REHABILITATE BRIDGE AND APPROACHES								$0
LIMITS FROM: BRIARWOOD DR. AT DUCK CREEK				TO: .				$0
EXIST. FACILITY: URBAN UNDIVIDED				PROP. FACILITY: URBAN UNDIVIDED				$457,000
NBI NUMBERS:180570B01982001								$457,000
DALLAS	DALLAS	CR	0918-45-938	0.087		C		
DESCRIPTION: REHABILITATE BRIDGE AND APPROACHES								$0
LIMITS FROM: BRUTON RD EB AT TRIB WHITE ROCK CRK				TO: .				$92,700
EXIST. FACILITY: URBAN DIVIDED				PROP. FACILITY: URBAN DIVIDED				$1,085,000
NBI NUMBERS:1805709B8240004								$1,085,000
DALLAS	DALLAS	CR	0918-45-941	0.076		C		
DESCRIPTION: REHABILITATE BRIDGE AND APPROACHES								$0
LIMITS FROM: MAC ARTHUR BLVD AT DELAWARE CREEK				TO: IN IRVING				$55,688
EXIST. FACILITY: URBAN UNDIVIDED				PROP. FACILITY: URBAN DIVIDED				$556,875
NBI NUMBERS:180570D05410002								$556,875
DALLAS	DALLAS	CR	0918-45-943	0.670		C		
DESCRIPTION: REPLACE BRIDGE AND APPROACHES								$0
LIMITS FROM: COMMERCE ST AT BECKLEY AVE				TO: .				$731,300
EXIST. FACILITY: URBAN FREEWAY				PROP. FACILITY: URBAN FREEWAY				$8,340,000
NBI NUMBERS:1805709F7325003								$8,340,000
DALLAS	DALLAS	CR	0918-45-944	0.067		C		
DESCRIPTION: REHABILITATE BRIDGE AND APPROACHES								$0
LIMITS FROM: ARMSTRONG PARKWAY AT TURTLE CREEK				TO: .				$29,250
EXIST. FACILITY: URBAN UNDIVIDED				PROP. FACILITY: URBAN UNDIVIDED				$342,000
NBI NUMBERS:1805709HP050001								$342,000
DALLAS	DALLAS	CR	0918-45-947	0.084		C		
DESCRIPTION: REHABILITATE BRIDGE AND APPROACHES								$0
LIMITS FROM: BROADWAY STR AT HUTTON BRANCH				TO: .				$37,400
EXIST. FACILITY: RURAL UNDIVIDED				PROP. FACILITY: RURAL UNDIVIDED				$374,000
NBI NUMBERS:180570H00375131								$374,000
DALLAS	DALLAS	CR	0918-45-948	0.081		C		
DESCRIPTION: REHABILITATE BRIDGE AND APPROACHES								$0
LIMITS FROM: DENTON DR AT HUTTON BRANCH				TO: .				$0
EXIST. FACILITY: URBAN UNDIVIDED				PROP. FACILITY: URBAN UNDIVIDED				$731,250
NBI NUMBERS:180570H00880001								$731,250
DALLAS	DALLAS	CS	0918-45-952	0.640		C		
DESCRIPTION: REHABILITATE BRIDGE AND APPROACHES								$0
LIMITS FROM: WOODMEADOW PKWY S.B. AT LONG BRANCH				TO: .				$0
EXIST. FACILITY: URBAN DIVIDED				PROP. FACILITY: URBAN DIVIDED				$306,000
NBI NUMBERS:1805709W7750002								$306,000
DALLAS	DALLAS	CR	0918-45-954	0.001		C		
DESCRIPTION: REHABILITATE BRIDGE								$0
LIMITS FROM: MARSH LANE				TO: AT FARMERS BRANCH				$85,700
EXIST. FACILITY: URBAN DIVIDED				PROP. FACILITY: URBAN DIVIDED				$857,000
NBI NUMBERS:180570G00790022								$857,000
DALLAS	DALLAS	CR	0918-45-972	0.095		C		
DESCRIPTION: REHABILITATE BRIDGE AND APPROACHES								$0
LIMITS FROM: WALNUT ST AT DUCK CREEK				TO: IN CITY OF GARLAND				$112,500
EXIST. FACILITY: URBAN UNDIVIDED				PROP. FACILITY: URBAN UNDIVIDED				$1,125,000
NBI NUMBERS:180570B11767001								$1,125,000

PROJECT HAS ADVANCED TO A HIGHER AUTHORIZATION

DISTRICT HDQTRS	COUNTY	HWY NO	CONT-SECT-JOB	LENGTH MILES	SCHED DATE	LEVEL OF AUTHORITY	OTHER CATEGORIES TOLL CANDIDATE/ RAIL PROJECT	OTHER CATEGORY FUNDS OTHER PARTICIPATION CATEGORY 6 FUNDS EST CONST COST
DALLAS	DALLAS	CS	0918-45-979	0.080		C		
DESCRIPTION: REHABILITATE BRIDGE AND APPROACHES								$0
LIMITS FROM: MILLER RD. AT ROWLETT CREEK				TO: .				$0
EXIST. FACILITY: URBAN UNDIVIDED				PROP. FACILITY: URBAN UNDIVIDED				$951,000
NBI NUMBERS: 1805709M6140024								$951,000
DALLAS	DALLAS	CS	0918-45-981	0.062		C		
DESCRIPTION: REHABILITATE BRIDGE AND APPROACHES								$0
LIMITS FROM: ON CASTLE DR. AT BRADFIELD CREEK				TO: '				$0
EXIST. FACILITY: URBAN UNDIVIDED				PROP. FACILITY: URBAN UNDIVIDED				$136,000
NBI NUMBERS: 180570B02584001								$136,000
DALLAS	DALLAS	CS	0918-45-982	0.083		C		
DESCRIPTION: REHABILITATE BRIDGE AND APPROACHES								$0
LIMITS FROM: MILLER RD EB AT DUCK CREEK				TO: .				$0
EXIST. FACILITY: URBAN DIVIDED				PROP. FACILITY: URBAN DIVIDED				$562,000
NBI NUMBERS: 180570B07542023								$562,000
DALLAS	DALLAS	CS	0918-45-983	0.076		C		
DESCRIPTION: REHABILITATE BRIDGE AND APPROACHES								$0
LIMITS FROM: SW 3RD STREET AT COTTONWOOD CREEK				TO: .				$0
EXIST. FACILITY: URBAN UNDIVIDED				PROP. FACILITY: URBAN UNDIVIDED				$771,000
NBI NUMBERS: 180570F01850001								$771,000
DALLAS	DALLAS	CS	0918-45-986	0.064		C		
DESCRIPTION: REHABILITATE BRIDGE AND APPROACHES								$0
LIMITS FROM: APPIAN WAY AT TRIBUTARY OF CEDAR CR				TO: .				$0
EXIST. FACILITY: URBAN UNDIVIDED				PROP. FACILITY: URBAN UNDIVIDED				$287,000
NBI NUMBERS: 1805709A5190001								$287,000
DALLAS	DALLAS	CR	0918-45-991	0.072		C		
DESCRIPTION: REHABILITATE BRIDGE AND APPROACHES								$0
LIMITS FROM: GRAUWYLER ROAD AT DELAWARE CREEK				TO: IN CITY OF IRVING				$0
EXIST. FACILITY: URBAN UNDIVIDED				PROP. FACILITY: URBAN DIVIDED				$1,055,000
NBI NUMBERS: 180570D03650007								$1,055,000
DALLAS	DALLAS	CS	0918-45-992	0.076		C		
DESCRIPTION: REHABILITATE BRIDGE AND APPROACHES								$0
LIMITS FROM: WEST PIONEER DRIVE @ DELAWARE CREEK				TO: .				$0
EXIST. FACILITY: URBAN UNDIVIDED				PROP. FACILITY: URBAN UNDIVIDED				$980,000
NBI NUMBERS: 180570D06960002								$980,000
DALLAS	DALLAS	CR	0918-45-993	0.075		C		
DESCRIPTION: REHABILITATE BRIDGE								$0
LIMITS FROM: NAMAN SCHOOL ROAD AT SPRING CREEK				TO: .				$71,300
EXIST. FACILITY: URBAN UNDIVIDED				PROP. FACILITY: URBAN UNDIVIDED				$713,000
NBI NUMBERS: 180570B07872001								$713,000
DALLAS	DALLAS	CS	0918-45-997	0.074		C		
DESCRIPTION: REHABILITATE BRIDGE AND APPROACHES								$0
LIMITS FROM: NORTH STORY RD S.B. AT COTTONWOOD B				TO: .				$0
EXIST. FACILITY: URBAN DIVIDED				PROP. FACILITY: URBAN DIVIDED				$626,000
NBI NUMBERS: 180570D08640022								$626,000
DALLAS	DALLAS	CS	0918-45-999	0.091		C		
DESCRIPTION: REHABILITATE BRIDGE								$0
LIMITS FROM: THE MEADOWS PKWY AT TEN MILE CREEK				TO: IN CITY OF DESOTO				$0
EXIST. FACILITY: URBAN UNDIVIDED				PROP. FACILITY: URBAN UNDIVIDED				$1,355,000
NBI NUMBERS: 180570J00785003								$1,355,000
DALLAS	DALLAS	CS	0918-47-900	0.065		C		
DESCRIPTION: REHABILITATE BRIDGE								$0
LIMITS FROM: RAMSEY AVE. AT TRIB. OF CEDAR CREEK				TO: .				$0
EXIST. FACILITY: URBAN UNDIVIDED				PROP. FACILITY: URBAN UNDIVIDED				$416,000
NBI NUMBERS: 1805709R0660001								$416,000
DALLAS	DALLAS	CS	0918-47-902	0.104		C		
DESCRIPTION: REHABILITATE BRIDGE								$0
LIMITS FROM: BELT LINE RD N.B. AT DUCK CREEK				TO: .				$0
EXIST. FACILITY: URBAN DIVIDED				PROP. FACILITY: URBAN DIVIDED				$1,897,000
NBI NUMBERS: 180570B13508019								$1,897,000
DALLAS	DALLAS	CS	0918-47-912	0.073		C		
DESCRIPTION: REHABILITATE BRIDGE								$0
LIMITS FROM: SINGLETON BLVD. WB AT W TRINITY NNN				TO: .				$0
EXIST. FACILITY: URBAN DIVIDED				PROP. FACILITY: URBAN DIVIDED				$1,108,000
NBI NUMBERS: 1805709S4640005								$1,108,000
DALLAS	DALLAS	CS	0918-47-915	0.067		C		
DESCRIPTION: REHABILITATE BRIDGE								$0
LIMITS FROM: MILITARY PRKY. AT TRIB. WHITE ROCK				TO: .				$0
EXIST. FACILITY: URBAN DIVIDED				PROP. FACILITY: URBAN DIVIDED				$550,000
NBI NUMBERS: 1805709M5880013								$550,000

PROJECT HAS ADVANCED TO A HIGHER AUTHORIZATION

DISTRICT HDQTRS	COUNTY	HWY NO	CONT-SECT-JOB	LENGTH MILES	SCHED DATE	LEVEL OF AUTHORITY	OTHER CATEGORIES TOLL CANDIDATE/ RAIL PROJECT	OTHER CATEGORY FUNDS OTHER PARTICIPATION CATEGORY 6 FUNDS EST CONST COST
DALLAS	DALLAS	CS	0918-47-927	0.150		C		
DESCRIPTION: REHAB BRIDGE AND APPROACHES								$0
LIMITS FROM: E KIEST BLVD				TO: AT LANCASTER-KIEST SHOPPING CENTER				$0
EXIST. FACILITY: URBAN UNDIVIDED				PROP. FACILITY: URBAN UNDIVIDED				$535,970
NBI NUMBERS: 1805709K2550005								$535,970
DALLAS	DALLAS	CS	0918-47-937	0.061		C		
DESCRIPTION: REHABILITATE BRIDGE AND APPROACHES								$0
LIMITS FROM: CHISEA RD AT BAGGETT BRANCH				TO: .				$0
EXIST. FACILITY: RURAL UNDIVIDED				PROP. FACILITY: RURAL UNDIVIDED				$82,000
NBI NUMBERS: 180570T00060001								$82,000
DALLAS	DALLAS	CS	0918-47-939	0.088		C		
DESCRIPTION: REHABILITATE BRIDGE AND APPROACHES								$0
LIMITS FROM: ON IRVING BLVD. AT OLD RIVER CHANNE				TO: '				$0
EXIST. FACILITY: URBAN DIVIDED				PROP. FACILITY: URBAN DIVIDED				$1,365,000
NBI NUMBERS: 1805709I6900002								$1,365,000
DALLAS	DALLAS	CS	0918-47-946	0.087		C		
DESCRIPTION: REHABILITATE BRIDGE AND APPROACHES								$0
LIMITS FROM: ON PLEASANT VALLEY RD AT ROWLETT CR				TO: '				$0
EXIST. FACILITY: URBAN UNDIVIDED				PROP. FACILITY: URBAN UNDIVIDED				$1,212,000
NBI NUMBERS: 180570B08946001								$1,212,000
DALLAS	DALLAS	CS	0918-47-950	0.077		C		
DESCRIPTION: REHABILITATE BRIDGE AND APPROACHES								$0
LIMITS FROM: ON WB APOLLO RD. AT DUCK CREEK				TO: '				$0
EXIST. FACILITY: URBAN DIVIDED				PROP. FACILITY: URBAN DIVIDED				$476,000
NBI NUMBERS: 180570E00070002								$476,000
DALLAS	DALLAS	CS	0918-47-951	0.103		C		
DESCRIPTION: REHABILITATE BRIDGE AND APPROACHES								$0
LIMITS FROM: ON FOREST LANE EB AT FLOYD BRANCH				TO: '				$0
EXIST. FACILITY: URBAN DIVIDED				PROP. FACILITY: URBAN DIVIDED				$1,292,000
NBI NUMBERS: 1805709F6680011								$1,292,000
DALLAS	DALLAS	CS	0918-47-952	0.057		C		
DESCRIPTION: REHABILITATE BRIDGE AND APPROACHES								$0
LIMITS FROM: ON WB FOREST LN. AT FLOYD BRANCH				TO: '				$0
EXIST. FACILITY: URBAN DIVIDED				PROP. FACILITY: URBAN DIVIDED				$1,292,000
NBI NUMBERS: 1805709F6680027								$1,292,000
DALLAS	DALLAS	CS	0918-47-953	0.078		C		
DESCRIPTION: REHABILITATE BRIDGE AND APPROACHES								$0
LIMITS FROM: ON CANADA DR. AT WEST FORK TRINITY				TO: '				$0
EXIST. FACILITY: URBAN UNDIVIDED				PROP. FACILITY: URBAN UNDIVIDED				$1,645,000
NBI NUMBERS: 1805709C0590001								$1,645,000
DALLAS	DALLAS	CS	0918-47-954	0.750		C		
DESCRIPTION: REHABILITATE BRIDGE AND APPROACHES								$0
LIMITS FROM: ON AUDELIA RD. AT JACKSON BRANCH				TO: '				$0
EXIST. FACILITY: URBAN DIVIDED				PROP. FACILITY: URBAN DIVIDED				$1,056,000
NBI NUMBERS: 1805709A7380001								$1,056,000
DALLAS	DALLAS	CS	0918-47-958	0.064		C		
DESCRIPTION: REHABILITATE BRIDGE AND APPROACHES								$0
LIMITS FROM: ON WOODMEADOW PKWY NB @ LONG BRANCH				TO: '				$0
EXIST. FACILITY: URBAN UNDIVIDED				PROP. FACILITY: URBAN UNDIVIDED				$204,000
NBI NUMBERS: 1805709W7750001								$204,000
DALLAS	DALLAS	CS	0918-47-960	0.073		C		
DESCRIPTION: REPLACE BRIDGE AND APPROACHES								$0
LIMITS FROM: NB VALLEY RANCH PKWY @ DRAINAGE CHA				TO: '				$0
EXIST. FACILITY: URBAN DIVIDED				PROP. FACILITY: URBAN DIVIDED				$408,000
NBI NUMBERS: 180570D09225002								$408,000
DALLAS	DALLAS	CS	0918-47-961	0.065		C		
DESCRIPTION: REHABILITATE BRIDGE AND APPROACHES								$0
LIMITS FROM: SHILOH ROAD AT KEEN BRANCH				TO: .				$0
EXIST. FACILITY: RURAL UNDIVIDED				PROP. FACILITY: RURAL UNDIVIDED				$316,000
NBI NUMBERS: 180570B13359005								$316,000
DALLAS	DALLAS	CS	0918-47-962	0.146		C		
DESCRIPTION: REHABILITATE BRIDGE AND APPROACHES								$0
LIMITS FROM: ON MOCKINGBIRD LANE AT FISHER ROAD,				TO: SPRR, W. CREEK				$0
EXIST. FACILITY: RURAL UNDIVIDED				PROP. FACILITY: RURAL UNDIVIDED				$4,260,000
NBI NUMBERS: 1805709M6760001								$4,260,000
DALLAS	DALLAS	CS	0918-47-963	0.068		C		
DESCRIPTION: REPLACE BRIDGE AND APPROACHES								$0
LIMITS FROM: ON MOCKINGBIRD LN. AT TURTLE CREEK				TO: '				$0
EXIST. FACILITY: URBAN UNDIVIDED				PROP. FACILITY: URBAN UNDIVIDED				$376,000
NBI NUMBERS: 1805709HP480001								$376,000

PROJECT HAS ADVANCED TO A HIGHER AUTHORIZATION

DISTRICT HDQTRS	COUNTY	HWY NO	CONT-SECT-JOB	LENGTH MILES	SCHED DATE	LEVEL OF AUTHORITY	OTHER CATEGORIES TOLL CANDIDATE/ RAIL PROJECT	OTHER CATEGORY FUNDS OTHER PARTICIPATION CATEGORY 6 FUNDS EST CONST COST
DALLAS	DALLAS	CS	0918-47-965	0.074		C		
DESCRIPTION: REHABILITATE BRIDGE AND APPROACHES								$0
LIMITS FROM: LAKELAND DRIVE AT ASH CREEK				TO: .				$0
EXIST. FACILITY: RURAL UNDIVIDED				PROP. FACILITY: RURAL UNDIVIDED				$606,000
NBI NUMBERS: 1805709J1480002								$606,000
DALLAS	DALLAS	CS	0918-47-966	0.104		C		
DESCRIPTION: REHABILITATE BRIDGE AND APPROACHES								$0
LIMITS FROM: ON SB BELT LINE RD AT DUCK CREEK				TO: '				$0
EXIST. FACILITY: URBAN DIVIDED				PROP. FACILITY: URBAN DIVIDED				$1,360,000
NBI NUMBERS: 180570B13508020								$1,360,000
DALLAS	DALLAS	CS	0918-47-967	0.086		C		
DESCRIPTION: REHABILITATE BRIDGE AND APPROACHES								$0
LIMITS FROM: ON EB FOREST LANE AT COTTONWOOD CRE				TO: '				$0
EXIST. FACILITY: URBAN DIVIDED				PROP. FACILITY: URBAN DIVIDED				$816,000
NBI NUMBERS: 1805709F6680007								$816,000
DALLAS	DALLAS	CS	0918-47-988	0.080		C		
DESCRIPTION: REPLACE BRIDGE AND APPROACHES								$0
LIMITS FROM: PARKDALE DRIVE AT UP RAILROAD				TO: IN CITY OF DALLAS				$0
EXIST. FACILITY: URBAN UNDIVIDED				PROP. FACILITY: URBAN UNDIVIDED				$289,130
NBI NUMBERS: 1805709P1350001								$289,130
DALLAS	DALLAS	CS	0918-47-989	0.006		C		
DESCRIPTION: REPLACE BRIDGE AND APPROACHES								$0
LIMITS FROM: COLORADO BLVD AT COOMBS CREEK				TO: IN CITY OF DALLAS				$0
EXIST. FACILITY: URBAN UNDIVIDED				PROP. FACILITY: URBAN UNDIVIDED				$216,117
NBI NUMBERS: 1805709C5330001								$216,117
DALLAS	DALLAS	CS	0918-47-990	0.001		C		
DESCRIPTION: REPLACE BRIDGE								$0
LIMITS FROM: MCCOMMAS BLUFF RD IN CITY DALLAS				TO: AT TRIB OF FIVEMILE CREEK				$0
EXIST. FACILITY: URBAN UNDIVIDED				PROP. FACILITY: URBAN UNDIVIDED				$78,854
NBI NUMBERS: 1805709M3040001								$78,854
DALLAS	DALLAS	CS	0918-47-991	0.001		C		
DESCRIPTION: REPALCE BRIDGE								$0
LIMITS FROM: W GRAUWYLER RD AT DELAWARE CREEK				TO: IN CITY OF IRVING				$0
EXIST. FACILITY: URBAN UNDIVIDED				PROP. FACILITY: URBAN UNDIVIDED				$372,824
NBI NUMBERS: 180570D03650004								$372,824
DALLAS	DALLAS	CS	0918-47-992	0.001		C		
DESCRIPTION: REHABILITATE BRIDGE								$0
LIMITS FROM: RAVENVIEW RD AT HICKORY CREEK				TO: IN CITY OF DALLAS				$0
EXIST. FACILITY: URBAN UNDIVIDED				PROP. FACILITY: URBAN UNDIVIDED				$25,408
NBI NUMBERS: 1805709R1070001								$25,408
DALLAS	DALLAS	CS	0918-47-993	0.001		C		
DESCRIPTION: REPLACE BRIDGE								$0
LIMITS FROM: MARSHALL DR AT COTTONWOOD CREEK				TO: IN CITY OF GRAND PRAIRIE				$0
EXIST. FACILITY: URBAN UNDIVIDED				PROP. FACILITY: URBAN UNDIVIDED				$21,958
NBI NUMBERS: 180570F58685001								$21,958
DALLAS	DALLAS	CS	0918-48-922	0.170		C		
DESCRIPTION: REHABILITATE BRIDGE AND APPROACHES								$0
LIMITS FROM: ON ROWLETT ROAD (SB) AT LAKE RAY				TO: HUBBARD				$0
EXIST. FACILITY: RURAL UNDIVIDED				PROP. FACILITY: RURAL UNDIVIDED				$2,970,000
NBI NUMBERS: 1805709R7544003								$2,970,000
DALLAS	DALLAS	CS	0918-48-923	0.170		C		
DESCRIPTION: REHABILITATE BRIDGE AND APPROACHES								$0
LIMITS FROM: ON ROWLETT ROAD (NB) AT LAKE RAY				TO: HUBBARD				$0
EXIST. FACILITY: RURAL UNDIVIDED				PROP. FACILITY: RURAL UNDIVIDED				$2,970,000
NBI NUMBERS: 1805709R7544004								$2,970,000
DALLAS	DALLAS	CS	0918-48-924	0.085		C		
DESCRIPTION: REHABILITATE BRIDGE AND APPROACHES								$0
LIMITS FROM: ON BELT LINE ROAD (NB & SB)				TO: AT HACKBERRY CREEK				$0
EXIST. FACILITY: RURAL UNDIVIDED				PROP. FACILITY: RURAL UNDIVIDED				$1,425,600
NBI NUMBERS: 180570D00570065, 180570D00570066								$1,425,600
DALLAS	DENTON	CR	0918-46-180	0.066		C		
DESCRIPTION: REPLACE BRIDGE AND APPROACHES								$0
LIMITS FROM: FISH HATCHERY RD AT MCWHORTER CREEK				TO: .				$0
EXIST. FACILITY: RURAL UNDIVIDED				PROP. FACILITY: RURAL UNDIVIDED				$306,000
NBI NUMBERS: 180610C00367002								$306,000
DALLAS	DENTON	CR	0918-46-930	0.061		C		
DESCRIPTION: REHABILITATE BRIDGE AND APPROACHES								$0
LIMITS FROM: ON CRAWFORD RD. AT GRAVEYARD BRANCH				TO: '				$0
EXIST. FACILITY: RURAL UNDIVIDED				PROP. FACILITY: RURAL UNDIVIDED				$122,000
NBI NUMBERS: 180610J00017001								$122,000

PROJECT HAS ADVANCED TO A HIGHER AUTHORIZATION

DISTRICT HDQTRS	COUNTY	HWY NO	CONT-SECT-JOB	LENGTH MILES	SCHED DATE	LEVEL OF AUTHORITY	OTHER CATEGORIES TOLL CANDIDATE/ RAIL PROJECT	OTHER CATEGORY FUNDS OTHER PARTICIPATION CATEGORY 6 FUNDS EST CONST COST
DALLAS	DENTON	CR	0918-46-935	0.063		C		
DESCRIPTION: REHABILITATE BRIDGE AND APPROACHES								$0
LIMITS FROM: GOOD HOPE RD AT TRIB TO DOE BRANCH				TO: '				$0
EXIST. FACILITY: RURAL UNDIVIDED				PROP. FACILITY: RURAL UNDIVIDED				$191,000
NBI NUMBERS: 180610AA0308001								$191,000
DALLAS	DENTON	CR	0918-46-936	0.066		C		
DESCRIPTION: REHABILITATE BRIDGE AND APPROACHES								$0
LIMITS FROM: BRUSH CREEK RD AT GRAVEYARD BRANCH				TO: '				$0
EXIST. FACILITY: RURAL UNDIVIDED				PROP. FACILITY: RURAL UNDIVIDED				$156,000
NBI NUMBERS: 180610AA0533001								$156,000
DALLAS	DENTON	CR	0918-46-938	0.065		C		
DESCRIPTION: REPLACE BRIDGE AND APPROACHES								$0
LIMITS FROM: ON GEORGE OWENS RD. AT WOLF BRANCH				TO: '				$0
EXIST. FACILITY: RURAL UNDIVIDED				PROP. FACILITY: RURAL UNDIVIDED				$190,000
NBI NUMBERS: 180610AA0350001								$190,000
DALLAS	DENTON	CS	0918-46-971	0.080		C		
DESCRIPTION: REPLACE BRIDGE AND APPROACHES								$0
LIMITS FROM: TIMBER CRK RD AT TIMBER CREEK				TO: .				$0
EXIST. FACILITY: URBAN UNDIVIDED				PROP. FACILITY: URBAN UNDIVIDED				$297,891
NBI NUMBERS: 180610E00670003								$297,891
DALLAS	DENTON	CR	0918-46-977	0.001		C		
DESCRIPTION: REPLACE BRIDGE AND APPROACHES								$0
LIMITS FROM: UNDERWOOD ROAD				TO: HICKORY CREEK				$0
EXIST. FACILITY: RURAL FREEWAY				PROP. FACILITY: RURAL FREEWAY				$530,232
NBI NUMBERS: 180610AA0459001								$530,232
DALLAS	DENTON	CS	0918-46-980	0.080		C		
DESCRIPTION: REPLACE BRIDGE AND APPROACHES								$0
LIMITS FROM: FISH HATCHERY RD @ KSC RR				TO: .				$0
EXIST. FACILITY: RURAL UNDIVIDED				PROP. FACILITY: RURAL UNDIVIDED				$587,215
NBI NUMBERS: 180610C00367001								$587,215
DALLAS	ELLIS	CR	0918-22-900	0.090		C		
DESCRIPTION: REPLACE BRIDGE AND APPROACHES								$0
LIMITS FROM: V.V. JONES RD. AT SOAP CREEK TRIB				TO: .				$0
EXIST. FACILITY: RURAL UNDIVIDED				PROP. FACILITY: RURAL UNDIVIDED				$520,000
NBI NUMBERS: 180710AA0173001								$520,000
DALLAS	ELLIS	CR	0918-22-901	0.071		C		
DESCRIPTION: REPLACE BRIDGE AND APPROACHES								$0
LIMITS FROM: UNION HILL ROAD AT SMITH CREEK				TO: .				$0
EXIST. FACILITY: RURAL UNDIVIDED				PROP. FACILITY: RURAL UNDIVIDED				$297,000
NBI NUMBERS: 180710AA0493001								$297,000
DALLAS	ELLIS	CR	0918-22-909	0.074		C		
DESCRIPTION: REPLACE BRIDGE AND APPROACHES								$0
LIMITS FROM: FRANKS ROAD AT RICHLAND CREEK				TO: .				$0
EXIST. FACILITY: RURAL UNDIVIDED				PROP. FACILITY: RURAL UNDIVIDED				$268,686
NBI NUMBERS: 180710AA0280002								$268,686
DALLAS	ELLIS	CR	0918-22-912	0.067		C		
DESCRIPTION: REPLACE BRIDGE AND APPROACHES								$0
LIMITS FROM: WHISKERS RD. AT RICHLAND CREEK TRIB				TO: .				$0
EXIST. FACILITY: RURAL UNDIVIDED				PROP. FACILITY: RURAL UNDIVIDED				$351,000
NBI NUMBERS: 180710AA0282001								$351,000
DALLAS	ELLIS	CR	0918-22-913	0.650		C		
DESCRIPTION: REHABILITATE BRIDGE AND APPROACHES								$0
LIMITS FROM: PLUTO RD. AT MILL CREEK				TO: .				$0
EXIST. FACILITY: RURAL UNDIVIDED				PROP. FACILITY: RURAL UNDIVIDED				$111,400
NBI NUMBERS: 180710AA0258001								$111,400
DALLAS	ELLIS	CR	0918-22-914	0.063		C		
DESCRIPTION: REHABILITATE BRIDGE								$0
LIMITS FROM: WEST MAIN ST AT RED OAK CREEK TRIB				TO: .				$0
EXIST. FACILITY: RURAL UNDIVIDED				PROP. FACILITY: RURAL UNDIVIDED				$334,100
NBI NUMBERS: 180710DD0060001								$334,100
DALLAS	ELLIS	CR	0918-22-936	0.078		C		
DESCRIPTION: REPLACE BRIDGE AND APPROACHES								$0
LIMITS FROM: FORREST BROOK DR AT RED OAK CREEK				TO: .				$0
EXIST. FACILITY: RURAL UNDIVIDED				PROP. FACILITY: RURAL UNDIVIDED				$327,600
NBI NUMBERS: 180710BB0080002								$327,600
DALLAS	ELLIS	CR	0918-22-950	0.060		C		
DESCRIPTION: REPLACE BRIDGE AND APPROACHES								$0
LIMITS FROM: DUKE ROAD AT HOUSTON CREEK				TO: .				$0
EXIST. FACILITY: RURAL UNDIVIDED				PROP. FACILITY: RURAL UNDIVIDED				$67,172
NBI NUMBERS: 180710AA0279001								$67,172

PROJECT HAS ADVANCED TO A HIGHER AUTHORIZATION

DISTRICT HDQTRS	COUNTY	HWY NO	CONT-SECT-JOB	LENGTH MILES	SCHED DATE	LEVEL OF AUTHORITY	OTHER CATEGORIES TOLL CANDIDATE/ RAIL PROJECT	OTHER CATEGORY FUNDS OTHER PARTICIPATION CATEGORY 6 FUNDS EST CONST COST
DALLAS	ELLIS	CR	0918-22-962	0.001		C		
DESCRIPTION: REPLACE BRIDGE AND APPROACHES								$0
LIMITS FROM: CO RD 482 AT VILLAGE CREEK RELIEF				TO: .				$0
EXIST. FACILITY: RURAL UNDIVIDED				PROP. FACILITY: RURAL UNDIVIDED				$116,820
NBI NUMBERS: 180710AA0482003								$116,820
DALLAS	ELLIS	CR	0918-22-964	0.001		C		
DESCRIPTION: REPLACE BRIDGE AND APPROACHES								$0
LIMITS FROM: JOANNE ROAD AT FLAT ROCK BRANCH				TO: .				$0
EXIST. FACILITY: RURAL UNDIVIDED				PROP. FACILITY: RURAL UNDIVIDED				$81,744
NBI NUMBERS: 180710AA0294001								$81,744
DALLAS	ELLIS	CR	0918-22-965	0.001		C		
DESCRIPTION: REPLACE BRIDGE AND APPROACHES								$0
LIMITS FROM: PIGG RD AT WAXAHACHIE CREEK				TO: IN REAGOR SPRINGS				$0
EXIST. FACILITY: RURAL UNDIVIDED				PROP. FACILITY: RURAL UNDIVIDED				$119,741
NBI NUMBERS: 180710AA0402001								$119,741
DALLAS	ELLIS	CR	0918-22-966	0.001		C		
DESCRIPTION: REPLACE BRIDGE								$0
LIMITS FROM: CR 882 AT HOG CREEK TRIB				TO: .				$0
EXIST. FACILITY: RURAL UNDIVIDED				PROP. FACILITY: RURAL UNDIVIDED				$119,741
NBI NUMBERS: 180710AA0882002								$119,741
DALLAS	ELLIS	CR	0918-22-967	0.001		C		
DESCRIPTION: REPLACE BRIDGE AND APPROACHES								$0
LIMITS FROM: SCHIELD ROAD AT ELM BRANCH				TO: .				$0
EXIST. FACILITY: RURAL UNDIVIDED				PROP. FACILITY: RURAL UNDIVIDED				$116,820
NBI NUMBERS: 180710AA0301001								$116,820
DALLAS	ELLIS	CR	0918-22-968	0.001		C		
DESCRIPTION: REPLACE BRIDGE AND APPROACHES								$0
LIMITS FROM: PECAN TREE ROAD AT ONION CREEK				TO: .				$0
EXIST. FACILITY: RURAL UNDIVIDED				PROP. FACILITY: RURAL UNDIVIDED				$119,741
NBI NUMBERS: 180710AA0322001								$119,741
DALLAS	ELLIS	CR	0918-22-969	0.001		C		
DESCRIPTION: REPLACE BRIDGE AND APPROACHES								$0
LIMITS FROM: BARDWELL DAM ROAD AT WAXAHACHIE CRK				TO: .				$0
EXIST. FACILITY: RURAL UNDIVIDED				PROP. FACILITY: RURAL UNDIVIDED				$268,686
NBI NUMBERS: 180710AA0368001								$268,686
DALLAS	KAUFMAN	CR	0918-11-063	0.065		C		
DESCRIPTION: REPLACE BRIDGE AND APPROACHES								$0
LIMITS FROM: CR 133 AT WILLIAMS CREEK				TO: .				$15,800
EXIST. FACILITY: RURAL UNDIVIDED				PROP. FACILITY: RURAL UNDIVIDED				$158,000
NBI NUMBERS: 181300AA0228001								$158,000
DALLAS	KAUFMAN	CR	0918-11-064	0.063		C		
DESCRIPTION: REPLACE BRIDGE AND APPROACHES								$0
LIMITS FROM: 1.4 MI.S OF 9TH STREET AT KINGS CRK				TO: .				$18,400
EXIST. FACILITY: RURAL UNDIVIDED				PROP. FACILITY: RURAL UNDIVIDED				$184,000
NBI NUMBERS: 181300AA0419001								$184,000
DALLAS	KAUFMAN	CR	0918-11-065	0.710		C		
DESCRIPTION: REPLACE BRIDGE AND APPROACHES								$0
LIMITS FROM: KAUFMAN CR 4061 AT KINGS CREEK				TO: .				$43,100
EXIST. FACILITY: RURAL UNDIVIDED				PROP. FACILITY: RURAL UNDIVIDED				$431,000
NBI NUMBERS: 181300AA0430003								$431,000
DALLAS	KAUFMAN	CR	0918-11-066	0.066		C		
DESCRIPTION: REPLACE BRIDGE AND APPROACHES								$0
LIMITS FROM: CR 104 AT WILLIAMS CREEK				TO: .				$29,400
EXIST. FACILITY: RURAL UNDIVIDED				PROP. FACILITY: RURAL UNDIVIDED				$294,000
NBI NUMBERS: 181300AA0258001								$294,000
DALLAS	KAUFMAN	CR	0918-11-916	0.640		C		
DESCRIPTION: REPLACE BRIDGE AND APPROACHES								$0
LIMITS FROM: CR 109 AT WILLIAMS CREEK				TO: .				$0
EXIST. FACILITY: RURAL UNDIVIDED				PROP. FACILITY: RURAL UNDIVIDED				$211,000
NBI NUMBERS: 181300AA0335001								$211,000
DALLAS	KAUFMAN	CR	0918-11-921	0.001		C		
DESCRIPTION: REPLACE BRIDGE AND APPROACHES								$0
LIMITS FROM: C.R.115 AT WALNUT_CREEK				TO: .				$0
EXIST. FACILITY: RURAL UNDIVIDED				PROP. FACILITY: RURAL UNDIVIDED				$230,000
NBI NUMBERS: 181300AA0343001								$230,000
DALLAS	KAUFMAN	CR	0918-11-922	0.070		C		
DESCRIPTION: REPLACE BRIDGE AND APPROACHES								$0
LIMITS FROM: CR 310 AT MUDDY CEDAR CREEK				TO: .				$0
EXIST. FACILITY: RURAL UNDIVIDED				PROP. FACILITY: RURAL UNDIVIDED				$404,000
NBI NUMBERS: 181300AA0213003								$404,000

PROJECT HAS ADVANCED TO A HIGHER AUTHORIZATION

DISTRICT HDQTRS	COUNTY	HWY NO	CONT-SECT-JOB	LENGTH MILES	SCHED DATE	LEVEL OF AUTHORITY	OTHER CATEGORIES TOLL CANDIDATE/ RAIL PROJECT	OTHER CATEGORY FUNDS OTHER PARTICIPATION CATEGORY 6 FUNDS EST CONST COST
DALLAS	KAUFMAN	CR	0918-11-936	0.063		C		
DESCRIPTION: REPLACE BRIDGE AND APPROACHES								$0
LIMITS FROM: CR 4068 AT BOIS D'ARC CREEK				TO: .				$0
EXIST. FACILITY: RURAL UNDIVIDED				PROP. FACILITY: RURAL UNDIVIDED				$87,850
NBI NUMBERS: 181300AA0490001								$87,850
DALLAS	KAUFMAN	CR	0918-11-937	0.001		C		
DESCRIPTION: REPLACE BRIDGE AND APPROCHES								$0
LIMITS FROM: CR 4017 AT CEDAR CREEK				TO: .				$27,600
EXIST. FACILITY: RURAL UNDIVIDED				PROP. FACILITY: RURAL UNDIVIDED				$276,000
NBI NUMBERS: 181300AA4017002								$276,000
DALLAS	KAUFMAN	CR	0918-11-952	0.001		C		
DESCRIPTION: REPLACE BRIDGE AND APPROACHES								$0
LIMITS FROM: ON CR 262 AT BACHELOR CREEK RELIEF				TO: .				$0
EXIST. FACILITY: RURAL UNDIVIDED				PROP. FACILITY: RURAL UNDIVIDED				$108,059
NBI NUMBERS: 181300AA0262002								$108,059
DALLAS	NAVARRO	CR	0918-18-099	0.062		C		
DESCRIPTION: REPLACE BRIDGE AND APPROACHES								$0
LIMITS FROM: CR NE 3120 AT HUMPHRIES CR				TO: .				$0
EXIST. FACILITY: RURAL UNDIVIDED				PROP. FACILITY: RURAL UNDIVIDED				$144,000
NBI NUMBERS: 181750AA0284001								$144,000
DALLAS	NAVARRO	CR	0918-18-100	0.065		C		
DESCRIPTION: REPLACE BRIDGE AND APPROACHES								$0
LIMITS FROM: C.R. NE 1040 AT TUPELO BRANCH				TO: .				$0
EXIST. FACILITY: RURAL UNDIVIDED				PROP. FACILITY: RURAL UNDIVIDED				$343,000
NBI NUMBERS: 181750AA0273001								$343,000
DALLAS	NAVARRO	CR	0918-18-101	0.069		C		
DESCRIPTION: REPLACE BRIDGE AND APPROACHES								$0
LIMITS FROM: CR NE 3210 AT GRAY'S CREEK				TO: .				$0
EXIST. FACILITY: RURAL UNDIVIDED				PROP. FACILITY: RURAL UNDIVIDED				$396,000
NBI NUMBERS: 181750AA0267002								$396,000
DALLAS	NAVARRO	CR	0918-18-903	0.061		C		
DESCRIPTION: REPLACE BRIDGE AND APPROACHES								$0
LIMITS FROM: NW CR 2310 AT RUSH CREEK				TO: .				$0
EXIST. FACILITY: RURAL UNDIVIDED				PROP. FACILITY: RURAL UNDIVIDED				$103,000
NBI NUMBERS: 181750AA0175001								$103,000
DALLAS	NAVARRO	CR	0918-18-908	0.061		C		
DESCRIPTION: REPLACE BRIDGE AND APPROACHES								$0
LIMITS FROM: NW 1250 AT TRIBUTARY OF CHAMBERS CR				TO: .				$0
EXIST. FACILITY: RURAL UNDIVIDED				PROP. FACILITY: RURAL UNDIVIDED				$217,000
NBI NUMBERS: 181750AA0227003								$217,000
DALLAS	NAVARRO	CR	0918-18-918	0.063		C		
DESCRIPTION: REPLACE BRIDGE AND APPROACHES								$0
LIMITS FROM: NORTH 15TH STREET AT PIN OAK CREEK				TO: .				$0
EXIST. FACILITY: RURAL UNDIVIDED				PROP. FACILITY: RURAL UNDIVIDED				$256,500
NBI NUMBERS: 181750B01045001								$256,500
DALLAS	NAVARRO	CR	0918-18-930	0.065		C		
DESCRIPTION: REPLACE BRIDGE AND APPROACHES								$0
LIMITS FROM: SE CR 0185 AT RUSH CREEK TRIBUTARY				TO: .				$0
EXIST. FACILITY: RURAL UNDIVIDED				PROP. FACILITY: RURAL UNDIVIDED				$182,000
NBI NUMBERS: 181750AA0374001								$182,000
DALLAS	NAVARRO	CR	0918-18-937	0.064		C		
DESCRIPTION: REHABILITATE BRIDGE AND APPROACHES								$0
LIMITS FROM: CR NW 2250, SW OF RT 22				TO: AT E TRIB OF RUSH CREEK				$0
EXIST. FACILITY: RURAL UNDIVIDED				PROP. FACILITY: RURAL UNDIVIDED				$162,000
NBI NUMBERS: 181750AA0147002								$162,000
DALLAS	NAVARRO	CR	0918-18-938	0.062		C		
DESCRIPTION: REPLACE BRIDGE AND APPROACHES								$0
LIMITS FROM: CR SW 3100, 3 MI S OF SH 31				TO: @ RICHLAND CREEK TRIB				$0
EXIST. FACILITY: RURAL UNDIVIDED				PROP. FACILITY: RURAL UNDIVIDED				$73,012
NBI NUMBERS: 181750AA0571001								$73,012
DALLAS	NAVARRO	CR	0918-18-939	0.061		C		
DESCRIPTION: REPLACE BRIDGE AND APPROACHES								$0
LIMITS FROM: CR NW 1420, 1.4 MI E OF FM 55				TO: @ PECAN CREEK				$0
EXIST. FACILITY: RURAL UNDIVIDED				PROP. FACILITY: RURAL UNDIVIDED				$104,000
NBI NUMBERS: 181750AA0156002								$104,000
DALLAS	NAVARRO	CR	0918-18-940	0.060		C		
DESCRIPTION: REPLACE BRIDGE AND APPROACHES								$0
LIMITS FROM: CR NW 1250 AT CHAMBERS CREEK TRIB				TO: .				$0
EXIST. FACILITY: RURAL UNDIVIDED				PROP. FACILITY: RURAL UNDIVIDED				$142,000
NBI NUMBERS: 181750AA0227001								$142,000

PROJECT HAS ADVANCED TO A HIGHER AUTHORIZATION

DISTRICT HDQTRS	COUNTY	HWY NO	CONT-SECT-JOB	LENGTH MILES	SCHED DATE	LEVEL OF AUTHORITY	OTHER CATEGORIES TOLL CANDIDATE/ RAIL PROJECT	OTHER CATEGORY FUNDS OTHER PARTICIPATION CATEGORY 6 FUNDS EST CONST COST
DALLAS	NAVARRO	CR	0918-18-941	0.060		C		
DESCRIPTION: REPLACE BRIDGE AND APPROCHES								$0
LIMITS FROM: CR NE 3180 AT WESTBROOK CREEK				TO: .				$0
EXIST. FACILITY: RURAL UNDIVIDED				PROP. FACILITY: RURAL UNDIVIDED				$85,000
NBI NUMBERS: 181750AA0280001								$85,000
DALLAS	NAVARRO	CR	0918-18-942	0.060		C		
DESCRIPTION: REPLACE BRIDGE AND APPROCHES								$0
LIMITS FROM: CR SE 4040 AT COW CREEK				TO: .				$0
EXIST. FACILITY: RURAL UNDIVIDED				PROP. FACILITY: RURAL UNDIVIDED				$103,000
NBI NUMBERS: 181750AA0384001								$103,000
DALLAS	NAVARRO	CR	0918-18-943	0.070		C		
DESCRIPTION: REHABILITATE BRIDGE AND APPROACHES								$0
LIMITS FROM: CR SE 0210 AT RUSH CREEK				TO: .				$0
EXIST. FACILITY: RURAL UNDIVIDED				PROP. FACILITY: RURAL UNDIVIDED				$34,608
NBI NUMBERS: 181750AA0366001								$34,608
DALLAS	NAVARRO	CR	0918-18-961	0.001		C		
DESCRIPTION: REPLACE BRIDGE AND APPROACHES								$0
LIMITS FROM: CR SE 4250 AT ALLIGATOR CREEK				TO: .				$0
EXIST. FACILITY: RURAL UNDIVIDED				PROP. FACILITY: RURAL UNDIVIDED				$113,900
NBI NUMBERS: 181750AA0405002								$113,900

DALLAS TOTAL:	$0
158 PROJECTS	$6,077,821
	$139,406,201
	$139,406,201

PROJECT HAS ADVANCED TO A HIGHER AUTHORIZATION

DISTRICT HDQTRS	COUNTY	HWY NO	CONT-SECT-JOB	LENGTH MILES	SCHED DATE	LEVEL OF AUTHORITY	OTHER CATEGORIES TOLL CANDIDATE/ RAIL PROJECT	OTHER CATEGORY FUNDS OTHER PARTICIPATION CATEGORY 6 FUNDS EST CONST COST
EL PASO	EL PASO	MH	8032-24-002	0.062	2007	C		
DESCRIPTION: REPLACE EXISTING BRIDGE AND APPROACHES								$0
LIMITS FROM: YARBROUGH SB LNS				TO: .				$0
EXIST. FACILITY: RURAL UNDIVIDED				PROP. FACILITY: RURAL UNDIVIDED				$3,612,280
NBI NUMBERS: 240720B74070006								$3,612,280
EL PASO	EL PASO	MH	8032-24-003	0.100	2007	C		
DESCRIPTION: REPLACE EXISTING BRIDGE & APPROACHES								$0
LIMITS FROM: YARBROUGH DR NB LANE				TO: 0.10 MI NE OF SH 20				$0
EXIST. FACILITY: RURAL UNDIVIDED				PROP. FACILITY: RURAL UNDIVIDED				$4,261,200
NBI NUMBERS: 240720B74070007								$4,261,200
EL PASO	EL PASO	CS	0924-06-154	0.621		C		
DESCRIPTION: OFF-SYSTEM BRIDGE REPLACEMENT								$0
LIMITS FROM: ON NO. CAROLINA ST AT CANAL-SP RR-S				TO: 0.02 MI NORTH OF SH 20 ON				$358,000
EXIST. FACILITY: RURAL UNDIVIDED				PROP. FACILITY: RURAL UNDIVIDED				$4,585,000
NBI NUMBERS: 240720B11560002								$4,585,000
EL PASO	PRESIDIO	CR	0924-07-900	0.621		C		
DESCRIPTION: OFF-SYSTEM BRIDGE REPLACEMENT								$0
LIMITS FROM: COUNTY ROAD 115 AT DRAW				TO: 2.5 MI S OF FM 169 ON CR 115				$0
EXIST. FACILITY: RURAL UNDIVIDED				PROP. FACILITY: RURAL UNDIVIDED				$253,906
NBI NUMBERS: 241890AA0115001								$253,906
						EL PASO TOTAL:		$0
						4 PROJECTS		$358,000
								$12,712,386
								$12,712,386

PROJECT HAS ADVANCED TO A HIGHER AUTHORIZATION

DISTRICT HDQTRS	COUNTY	HWY NO	CONT-SECT-JOB	LENGTH MILES	SCHED DATE	LEVEL OF AUTHORITY	OTHER CATEGORIES TOLL CANDIDATE/ RAIL PROJECT	OTHER CATEGORY FUNDS OTHER PARTICIPATION CATEGORY 6 FUNDS EST CONST COST
FORT WORTH	ERATH	CR	0902-49-053	0.062	2007	C		
DESCRIPTION: REHABILITATE BRIDGE AND APPROACHES								$0
LIMITS FROM: CR 351 AT GREEN CREEK				TO: .				$0
EXIST. FACILITY: RURAL UNDIVIDED				PROP. FACILITY: RURAL UNDIVIDED				$78,001
NBI NUMBERS: 020730AA0351003								$78,001
FORT WORTH	ERATH	CR	0902-49-054	0.100	2007	C		
DESCRIPTION: REPLACE BRIDGE AND APPROACHES								$0
LIMITS FROM: CR 136 AT LITTLE SUNDAY CREEK				TO: .				$0
EXIST. FACILITY: RURAL UNDIVIDED				PROP. FACILITY: RURAL UNDIVIDED				$320,001
NBI NUMBERS: 020730AA0136002								$320,001
FORT WORTH	ERATH	CR	0902-49-055	0.100	2007	C		
DESCRIPTION: REPLACE BRIDGE AND APPROACHES								$0
LIMITS FROM: CR 114 AT TRIBUTARY TO SALT CREEK				TO: .				$0
EXIST. FACILITY: RURAL UNDIVIDED				PROP. FACILITY: RURAL UNDIVIDED				$310,000
NBI NUMBERS: 020730AA0117003								$310,000
FORT WORTH	ERATH	CR	0902-49-056	0.100	2007	C		
DESCRIPTION: REPLACE BRIDGE AND APPROACHES								$0
LIMITS FROM: CR 396 AT EAST FORK OF ARMSTRONG CR				TO: .				$0
EXIST. FACILITY: RURAL UNDIVIDED				PROP. FACILITY: RURAL UNDIVIDED				$260,001
NBI NUMBERS: 020730AA0396001								$260,001
FORT WORTH	ERATH	CR	0902-49-059	0.100	2007	C		
DESCRIPTION: REPLACE BRIDGE AND APPROACHES								$0
LIMITS FROM: HERITAGE WAY AT TRIB TO BOSQUE RIV.				TO: .				$0
EXIST. FACILITY: RURAL UNDIVIDED				PROP. FACILITY: RURAL UNDIVIDED				$325,000
NBI NUMBERS: 020730AA0720001								$325,000
FORT WORTH	HOOD	CR	0902-51-020	0.100	2007	C		
DESCRIPTION: REPLACE BRIDGE AND APPROACHES								$0
LIMITS FROM: OLD GRANBURY RD AT BR. OF RUCKER CK				TO: .				$0
EXIST. FACILITY: RURAL UNDIVIDED				PROP. FACILITY: RURAL UNDIVIDED				$200,000
NBI NUMBERS: 021120AA0391001								$200,000
FORT WORTH	JACK	CR	0902-40-019	0.100	2007	C		
DESCRIPTION: REPLACE BRIDGE AND APPROACHES								$0
LIMITS FROM: MASK RD. AT TWO BUSH BRANCH				TO: .				$15,300
EXIST. FACILITY: RURAL UNDIVIDED				PROP. FACILITY: RURAL UNDIVIDED				$225,001
NBI NUMBERS: 021200AA0267001								$225,001
FORT WORTH	PARKER	CR	0902-38-062	0.100	2007	C		
DESCRIPTION: REPLACE BRIDGE AND APPROACHES								$0
LIMITS FROM: OLD AIRPORT ROAD AT BURGESS CREEK				TO: .				$0
EXIST. FACILITY: RURAL UNDIVIDED				PROP. FACILITY: RURAL UNDIVIDED				$855,001
NBI NUMBERS: 021840AA0266001								$855,001
FORT WORTH	PARKER	CR	0902-38-067	0.100	2007	C		
DESCRIPTION: REPLACE THE CULVERT WITH A BRIDGE TO REMEDY THE SERIOUS DEBRIS ACCUMULATION PROBLEM								$0
LIMITS FROM: MADDUX ROAD OVER DRY CREEK				TO: .				$0
EXIST. FACILITY: RURAL UNDIVIDED				PROP. FACILITY: RURAL UNDIVIDED				$350,000
NBI NUMBERS: 021840AA2045001								$350,000
FORT WORTH	SOMERVELL	CR	0902-41-001	0.062	2007	C		
DESCRIPTION: REPLACE BRIDGE								$0
LIMITS FROM: CR 312 AT SQUAW CREEK				TO: .				$0
EXIST. FACILITY: RURAL UNDIVIDED				PROP. FACILITY: RURAL UNDIVIDED				$400,002
NBI NUMBERS: 022130AA0129001								$400,002
FORT WORTH	TARRANT	CR	0902-48-381	0.062	2007	C		
DESCRIPTION: REPLACE BRIDGE								$0
LIMITS FROM: BOWMAN SPRINGS RD AT TRIB VILLAGE C				TO: .				$48,100
EXIST. FACILITY: RURAL UNDIVIDED				PROP. FACILITY: RURAL UNDIVIDED				$555,001
NBI NUMBERS: 022200AA0732001								$555,001
FORT WORTH	TARRANT	CS	0902-48-506	0.062	2007	C		
DESCRIPTION: REPLACE BRIDGE AND APPROACHES								$0
LIMITS FROM: STEWART STREET AT ASH CREEK IN AZLE				TO: .				$65,900
EXIST. FACILITY: URBAN UNDIVIDED				PROP. FACILITY: URBAN UNDIVIDED				$760,001
NBI NUMBERS: 022200T00155001								$760,001
FORT WORTH	TARRANT	CS	0902-48-659	0.100	2007	C		
DESCRIPTION: REHABILITATE THE SUBSTRUCTURES THE APPROACH SLABS AND SEAL CRACKS IN THE 2 BRIDGE DECKS.								$0
LIMITS FROM: FOREST HILL DR. AT TRIB. OF VILLAGE				TO: CREEK IN FOREST HILL.				$0
EXIST. FACILITY: URBAN UNDIVIDED				PROP. FACILITY: URBAN UNDIVIDED				$100,000
NBI NUMBERS: 022200L00365001, 022200L00365003								$100,000

PROJECT HAS ADVANCED TO A HIGHER AUTHORIZATION

DISTRICT HDQTRS	COUNTY	HWY NO	CONT-SECT-JOB	LENGTH MILES	SCHED DATE	LEVEL OF AUTHORITY	OTHER CATEGORIES TOLL CANDIDATE/ RAIL PROJECT	OTHER CATEGORY FUNDS OTHER PARTICIPATION CATEGORY 6 FUNDS EST CONST COST
FORT WORTH	TARRANT	CS	0902-48-921	0.062	2007	C		
DESCRIPTION: REHABILITATE BRIDGE								$0
LIMITS FROM: WALNUT CRK DR (SB) AT WALNUT CRK				TO: IN MANSFIELD				$36,500
EXIST. FACILITY: URBAN UNDIVIDED				PROP. FACILITY: URBAN UNDIVIDED				$598,000
NBI NUMBERS: 022200M00665003								$598,000
FORT WORTH	TARRANT	CS	9902-87-925	0.100	2007	C		
DESCRIPTION: REPLACE BRIDGE AND APPROACHES								
NEED JUSTIFICATION TO REPLACE PRIOR TO PS&E								$0
LIMITS FROM: PUMPHREY RD AT FARMERS BRANCH				TO: IN WESTWORTH VILLAGE				$0
EXIST. FACILITY: URBAN UNDIVIDED				PROP. FACILITY: URBAN UNDIVIDED				$800,001
NBI NUMBERS: 022200W00070001								$800,001
FORT WORTH	WISE	CR	0902-20-050	0.062	2007	C		
DESCRIPTION: REPLACE BRIDGE								$0
LIMITS FROM: CR 1591 AT SANDY CREEK				TO: .				$31,600
EXIST. FACILITY: RURAL UNDIVIDED				PROP. FACILITY: RURAL UNDIVIDED				$365,001
NBI NUMBERS: 022490AA0167001								$365,001
FORT WORTH	ERATH	CR	0902-49-057	0.100	2008	C		
DESCRIPTION: REPLACE BRIDGE AND APPROACHES								$0
LIMITS FROM: CR 139 AT TURKEY CREEK				TO: .				$0
EXIST. FACILITY: RURAL UNDIVIDED				PROP. FACILITY: RURAL UNDIVIDED				$205,000
NBI NUMBERS: 020730AA0139001								$205,000
FORT WORTH	ERATH	CR	0902-49-960	0.100	2008	C		
DESCRIPTION: REPLACE BRIDGE AND APPROACHES								$0
LIMITS FROM: CR 126 AT LITTLE SUNDAY CREEK				TO: .				$0
EXIST. FACILITY: RURAL UNDIVIDED				PROP. FACILITY: RURAL UNDIVIDED				$240,001
NBI NUMBERS: 020730AA0126001								$240,001
FORT WORTH	HOOD	CR	0902-51-018	0.062	2008	C		
DESCRIPTION: REPLACE BRIDGE								$0
LIMITS FROM: CR 501 AT FALL CREEK				TO: .				$29,800
EXIST. FACILITY: RURAL UNDIVIDED				PROP. FACILITY: RURAL UNDIVIDED				$390,000
NBI NUMBERS: 021120AA0391003								$390,000
FORT WORTH	JACK	CR	0902-40-910	0.100	2008	C		
DESCRIPTION: REPLACE BRIDGE AND APPROACHES								$0
LIMITS FROM: BURWICK RD AT NORTH CREEK BRANCH				TO: .				$0
EXIST. FACILITY: RURAL UNDIVIDED				PROP. FACILITY: RURAL UNDIVIDED				$370,000
NBI NUMBERS: 021200AA0172001								$370,000
FORT WORTH	JACK	CR	0902-40-915	0.100	2008	C		
DESCRIPTION: REPLACE BRIDGE AND APPROACHES								$0
LIMITS FROM: BURWICK RD AT BIG CLEVELAND CREEK				TO: .				$0
EXIST. FACILITY: RURAL UNDIVIDED				PROP. FACILITY: RURAL UNDIVIDED				$250,001
NBI NUMBERS: 021200AA0168001								$250,001
FORT WORTH	JACK	CR	0902-40-920	0.100	2008	C		
DESCRIPTION: REPLACE BRIDGE AND APPROACHES								$0
LIMITS FROM: E. GIBTOWN AT BRANCH OF ELM POOL CR				TO: .				$0
EXIST. FACILITY: RURAL UNDIVIDED				PROP. FACILITY: RURAL UNDIVIDED				$210,001
NBI NUMBERS: 021200AA0270001								$210,001
FORT WORTH	JACK	CR	0902-40-925	0.100	2008	C		
DESCRIPTION: REPLACE BRIDGE AND APPROACHES								$0
LIMITS FROM: SQUAW MOUNTAIN RD AT LODGE CREEK				TO: .				$0
EXIST. FACILITY: RURAL UNDIVIDED				PROP. FACILITY: RURAL UNDIVIDED				$420,001
NBI NUMBERS: 021200AA0181002								$420,001
FORT WORTH	JACK	CR	0902-40-926	0.100	2008	C		
DESCRIPTION: REPLACE BRIDGE AND APPROACHES								$0
LIMITS FROM: SALT CREEK RD AT W SALT CREEK- STR				TO: .				$32,300
EXIST. FACILITY: RURAL UNDIVIDED				PROP. FACILITY: RURAL UNDIVIDED				$450,000
NBI NUMBERS: 021200AA0243003								$450,000
FORT WORTH	PALO PINTO	CS	0902-39-018	0.100	2008	C		
DESCRIPTION: REPLACE BRIDGE AND APPROACHES								$0
LIMITS FROM: DIVISION ST A TRIBUTARY OF PECAN BR				TO: IN CITY OF GRAFORD.				$21,000
EXIST. FACILITY: URBAN UNDIVIDED				PROP. FACILITY: URBAN UNDIVIDED				$300,001
NBI NUMBERS: 021820AA0300001								$300,001
FORT WORTH	PALO PINTO	CR	0902-39-900	0.100	2008	C		
DESCRIPTION: REPLACE BRIDGE AND APPROACHES								$0
LIMITS FROM: DOBBS VALLEY RD AT TRIB TO BRAZOS				TO: .				$0
EXIST. FACILITY: RURAL UNDIVIDED				PROP. FACILITY: RURAL UNDIVIDED				$250,001
NBI NUMBERS: 021820AA0120002								$250,001
FORT WORTH	PALO PINTO	CR	0902-39-908	0.062	2008	C		
DESCRIPTION: REPLACE BRIDGE								$0
LIMITS FROM: MCPHERSON AT BUCK CREEK				TO: .				$41,100
EXIST. FACILITY: RURAL UNDIVIDED				PROP. FACILITY: RURAL UNDIVIDED				$680,001
NBI NUMBERS: 021820AA0111001								$680,001

PROJECT HAS ADVANCED TO A HIGHER AUTHORIZATION

DISTRICT HDQTRS	COUNTY	HWY NO	CONT-SECT-JOB	LENGTH MILES	SCHED DATE	LEVEL OF AUTHORITY	OTHER CATEGORIES TOLL CANDIDATE/ RAIL PROJECT	OTHER CATEGORY FUNDS OTHER PARTICIPATION CATEGORY 6 FUNDS EST CONST COST
FORT WORTH	PALO PINTO	CR	0902-39-910	0.100	2008	C		
DESCRIPTION: REPLACE BRIDGE AND APPROACHES								$0
LIMITS FROM: DAIRY FARM ROAD AT PALO PINTO CREEK				TO: .				$0
EXIST. FACILITY: RURAL UNDIVIDED				PROP. FACILITY: RURAL UNDIVIDED				$470,001
NBI NUMBERS: 021820AA0222002								$470,001
FORT WORTH	PALO PINTO	CR	0902-39-919	0.100	2008	C		
DESCRIPTION: REPLACE BRIDGE AND APPROACHES								$0
LIMITS FROM: BLUE FLAT RD AT LITTLE SUNDAY CREE				TO: .				$0
EXIST. FACILITY: RURAL UNDIVIDED				PROP. FACILITY: RURAL UNDIVIDED				$445,000
NBI NUMBERS: 021820AA0194001								$445,000
FORT WORTH	PALO PINTO	CR	0902-39-920	0.100	2008	C		
DESCRIPTION: REPLACE BRIDGE AND APPROACHES								$0
LIMITS FROM: COOK RD AT TRIBUTARY TO GRASSY BRAN				TO: .				$0
EXIST. FACILITY: RURAL UNDIVIDED				PROP. FACILITY: RURAL UNDIVIDED				$560,001
NBI NUMBERS: 021820AA0108001								$560,001
FORT WORTH	PALO PINTO	CR	0902-39-931	0.100	2008	C		
DESCRIPTION: REPLACE BRIDGE AND APPROACHES								$0
LIMITS FROM: NEW HOPE RAD AT WARD BRANCH IN PCT				TO: .				$0
EXIST. FACILITY: RURAL UNDIVIDED				PROP. FACILITY: RURAL UNDIVIDED				$180,001
NBI NUMBERS: 021820AA0206001								$180,001
FORT WORTH	PARKER	CR	0902-38-955	0.100	2008	C		
DESCRIPTION: REPLACE BRIDGE AND APPROACHES								$0
LIMITS FROM: BUCKNER AT KICKAPOO CREEK (PCT 3)				TO: .				$0
EXIST. FACILITY: RURAL UNDIVIDED				PROP. FACILITY: RURAL UNDIVIDED				$725,001
NBI NUMBERS: 021840AA0450002								$725,001
FORT WORTH	PARKER	CR	0902-38-966	0.100	2008	C		
DESCRIPTION: REPLACE BRIDGE AND APPROACHES								$0
LIMITS FROM: OLD DENNIS RD AT PATRICK CREEK				TO: .				$0
EXIST. FACILITY: RURAL UNDIVIDED				PROP. FACILITY: RURAL UNDIVIDED				$744,001
NBI NUMBERS: 021840AA0446002								$744,001
FORT WORTH	TARRANT	CS	0902-48-497	0.062	2008	C		
DESCRIPTION: REPLACE BRIDGE								$0
LIMITS FROM: SHAWNEE TRAIL AT TRIBUTARY TO LAKE				TO: IN CITY OF LAKE WORTH				$41,000
EXIST. FACILITY: URBAN UNDIVIDED				PROP. FACILITY: URBAN UNDIVIDED				$600,000
NBI NUMBERS: 022200R00240001								$600,000
FORT WORTH	TARRANT	CS	0902-48-502	0.062	2008	C		
DESCRIPTION: REPLACE BRIDGE								$0
LIMITS FROM: EAST FIRST ST AT W FORK OF TRINITY				TO: FORT WORTH				$0
EXIST. FACILITY: URBAN UNDIVIDED				PROP. FACILITY: URBAN UNDIVIDED				$11,500,001
NBI NUMBERS: 022200ZZ0075002								$11,500,001
FORT WORTH	TARRANT	CS	0902-48-539	0.062	2008	C	(10)	
DESCRIPTION: REPLACE BRIDGE								$1,000,000
LIMITS FROM: PRECINCT LINE RD. AT WALKER BRANCH				TO: FORT WORTH				$400,000
EXIST. FACILITY: URBAN UNDIVIDED				PROP. FACILITY: URBAN UNDIVIDED				$3,000,002
NBI NUMBERS: 022200ZP7170001								$4,000,002
FORT WORTH	TARRANT	CS	9902-87-947	0.062	2008	C		
DESCRIPTION: REPLACE BRIDGE								$0
LIMITS FROM: SILVER CREEK RD @ SILVER CREEK,FT W				TO: .				$0
EXIST. FACILITY: URBAN UNDIVIDED				PROP. FACILITY: URBAN UNDIVIDED				$1,100,001
NBI NUMBERS: 022200ZS4528002								$1,100,001
FORT WORTH	WISE	CR	0902-20-901	0.100	2008	C		
DESCRIPTION: REPLACE BRIDGE AND APPROACHES								$0
LIMITS FROM: ROBERTS RD. AT PANTHER CREEK				TO: .				$47,100
EXIST. FACILITY: RURAL UNDIVIDED				PROP. FACILITY: RURAL UNDIVIDED				$385,001
NBI NUMBERS: 022490AA0203001								$385,001
FORT WORTH	WISE	CR	0902-20-923	0.062	2008	C		
DESCRIPTION: REPLACE BRIDGE AND APPROACHES								$0
LIMITS FROM: CR 474 AT TRIBUTARY OF DRY CREEK				TO: .				$25,700
EXIST. FACILITY: RURAL UNDIVIDED				PROP. FACILITY: RURAL UNDIVIDED				$335,000
NBI NUMBERS: 022490AA0474001								$335,000
FORT WORTH	WISE	CR	0902-20-963	0.100	2008	C		
DESCRIPTION: REPLACE BRIDGE AND APPROACHES								$0
LIMITS FROM: CR 1370 AT TRIBUTARY OF BIG SANDY C				TO: .				$34,100
EXIST. FACILITY: RURAL UNDIVIDED				PROP. FACILITY: RURAL UNDIVIDED				$450,002
NBI NUMBERS: 022490AA0184001								$450,002
FORT WORTH	WISE	CR	0902-20-965	0.100	2008	C		
DESCRIPTION: BUILD A NEW BRIDGE WHERE AN OLD BRIDGE WAS REPLACED BY THE EXISTING RR TANKER, 10 YEARS AGO.								$0
LIMITS FROM: CR 2372 AT BRANCH OF BLACK CREEK				TO: .				$0
EXIST. FACILITY: RURAL UNDIVIDED				PROP. FACILITY: RURAL UNDIVIDED				$319,000
NBI NUMBERS: 022490AA0206001								$319,000

PROJECT HAS ADVANCED TO A HIGHER AUTHORIZATION

DISTRICT HDQTRS	COUNTY	HWY NO	CONT-SECT-JOB	LENGTH MILES	SCHED DATE	LEVEL OF AUTHORITY	OTHER CATEGORIES TOLL CANDIDATE/ RAIL PROJECT	OTHER CATEGORY FUNDS OTHER PARTICIPATION CATEGORY 6 FUNDS EST CONST COST
FORT WORTH	JACK	CR	0902-40-918	0.100	2009	C		
DESCRIPTION: REPLACE BRIDGE AND APPROACHES								$0
LIMITS FROM: BACK CMT RD. AT MOORE CREEK BRANCH				TO: .				$0
EXIST. FACILITY: RURAL UNDIVIDED				PROP. FACILITY: RURAL UNDIVIDED				$225,001
NBI NUMBERS: 021200AA0282002								$225,001
FORT WORTH	PALO PINTO	CR	0902-39-906	0.100	2009	C		
DESCRIPTION: REPLACE BRIDGE AND APPROACHES								$0
LIMITS FROM: SARTAN RD AT WHATLEY CREEK				TO: .				$0
EXIST. FACILITY: RURAL UNDIVIDED				PROP. FACILITY: RURAL UNDIVIDED				$200,001
NBI NUMBERS: 021820AA0333003								$200,001
FORT WORTH	PALO PINTO	CR	0902-39-925	0.100	2009	C		
DESCRIPTION: REPLACE BRIDGE AND APPROACHES								$0
LIMITS FROM: OLD CHRISTIAN RD. AT KEECHI CREEK				TO: .				$0
EXIST. FACILITY: RURAL UNDIVIDED				PROP. FACILITY: RURAL UNDIVIDED				$475,000
NBI NUMBERS: 021820AA0148001								$475,000
FORT WORTH	PARKER	CR	0902-38-925	0.100	2009	C		
DESCRIPTION: REPLACE BRIDGE AND APPROACHES								$0
LIMITS FROM: CANDLE LANE AT BRANCH OF DRY CK (PC				TO: .				$15,000
EXIST. FACILITY: RURAL UNDIVIDED				PROP. FACILITY: RURAL UNDIVIDED				$240,001
NBI NUMBERS: 021840AA0560001								$240,001
FORT WORTH	PARKER	CR	0902-38-940	0.100	2009	C		
DESCRIPTION: REPLACE BRIDGE AND APPROACHES								$0
LIMITS FROM: EARP RD AT TRIB TO WALNUT CREEK				TO: .				$0
EXIST. FACILITY: RURAL UNDIVIDED				PROP. FACILITY: RURAL UNDIVIDED				$169,001
NBI NUMBERS: 021840AA0231001								$169,001
FORT WORTH	PARKER	CR	0902-38-957	0.100	2009	C		
DESCRIPTION: REPLACE BRIDGE AND APPROACHES								$0
LIMITS FROM: GILLILAND RD. AT WALNUT CREEK				TO: .				$0
EXIST. FACILITY: RURAL UNDIVIDED				PROP. FACILITY: RURAL UNDIVIDED				$460,001
NBI NUMBERS: 021840AA0220001								$460,001
FORT WORTH	TARRANT	CR	0902-48-505	0.062	2009	C		
DESCRIPTION: REHABILITATE BRIDGE AND APPROACHES								$0
LIMITS FROM: W 7TH STREET AT FOREST PARK-TRINITY				TO: .				$300,000
EXIST. FACILITY: URBAN UNDIVIDED				PROP. FACILITY: URBAN UNDIVIDED				$3,900,001
NBI NUMBERS: 022200ZZ7600001								$3,900,001
FORT WORTH	TARRANT	CS	9902-48-956	0.100	2009	C		
DESCRIPTION: REPLACE BRIDGE AND APPROACHES								$0
LIMITS FROM: NW 30T ST AT MARINE CREEK_IN FW				TO: .				$0
EXIST. FACILITY: URBAN UNDIVIDED				PROP. FACILITY: URBAN UNDIVIDED				$2,290,001
NBI NUMBERS: 022200ZZ4901001								$2,290,001
FORT WORTH	TARRANT	CR	9902-87-926	0.062	2009	C		
DESCRIPTION: REPLACE BRIDGE AND APPROACHES								$0
LIMITS FROM: SILVER CREEK RD AT LIVE OAK CREEK				TO: IN FT WORTH				$0
EXIST. FACILITY: RURAL UNDIVIDED				PROP. FACILITY: RURAL UNDIVIDED				$620,001
NBI NUMBERS: 022200ZS4528003								$620,001
FORT WORTH	WISE	CR	0902-20-946	0.100	2009	C		
DESCRIPTION: REPLACE BRIDGE AND APPROACHES								$0
LIMITS FROM: CR 4181 AT TRIBUTARY OF CENTER CREE				TO: .				$0
EXIST. FACILITY: RURAL UNDIVIDED				PROP. FACILITY: RURAL UNDIVIDED				$520,001
NBI NUMBERS: 022490AA0531001								$520,001
FORT WORTH	WISE	CR	0902-20-955	0.100	2009	C		
DESCRIPTION: REPLACE BRIDGE AND APPROACHES								$0
LIMITS FROM: CR 2130 AT TRIBUTARY OF TWIN POND				TO: .				$0
EXIST. FACILITY: RURAL UNDIVIDED				PROP. FACILITY: RURAL UNDIVIDED				$670,001
NBI NUMBERS: 022490AA0211001								$670,001
FORT WORTH	WISE	CR	0902-20-962	0.100	2009	C		
DESCRIPTION: REPLACE BRIDGE AND APPROACHES								$0
LIMITS FROM: FOSTER RD AT TRIBUTARY OF DENTON CR				TO: .				$0
EXIST. FACILITY: RURAL UNDIVIDED				PROP. FACILITY: RURAL UNDIVIDED				$640,001
NBI NUMBERS: 022490AA0174002								$640,001
FORT WORTH	ERATH	CR	0902-49-904	0.100	2010	C		
DESCRIPTION: REPLACE BRIDGE AND APPROACHES								$0
LIMITS FROM: CR 218 AT DAFAU CREEK				TO: .				$0
EXIST. FACILITY: RURAL UNDIVIDED				PROP. FACILITY: RURAL UNDIVIDED				$500,001
NBI NUMBERS: 020730AA0218001								$500,001
FORT WORTH	ERATH	CR	0902-49-905	0.100	2010	C		
DESCRIPTION: REPLACE BRIDGE AND APPROACHES								$0
LIMITS FROM: CR 163 AT BRANCH OF N.PALUXY				TO: .				$34,200
EXIST. FACILITY: RURAL UNDIVIDED				PROP. FACILITY: RURAL UNDIVIDED				$445,001
NBI NUMBERS: 020730AA0163001								$445,001

PROJECT HAS ADVANCED TO A HIGHER AUTHORIZATION

DISTRICT HDQTRS	COUNTY	HWY NO	CONT-SECT-JOB	LENGTH MILES	SCHED DATE	LEVEL OF AUTHORITY	OTHER CATEGORIES TOLL CANDIDATE/ RAIL PROJECT	OTHER CATEGORY FUNDS OTHER PARTICIPATION CATEGORY 6 FUNDS EST CONST COST
FORT WORTH	HOOD	CR	0902-51-905	0.100	2010	C		
DESCRIPTION: REPLACE BRIDGE AND APPROACHES								$0
LIMITS FROM: OLD GRANBURY ROAD AT WALNUT CREEK				TO: .				$0
EXIST. FACILITY: RURAL UNDIVIDED				PROP. FACILITY: RURAL UNDIVIDED				$301,000
NBI NUMBERS: 021120AA0391002								$301,000
FORT WORTH	JACK	CR	0902-40-913	0.100	2010	C		
DESCRIPTION: REPLACE BRIDGE AND APPROACHES								$0
LIMITS FROM: SQUAW MOUNTAIN RD OVER W FRK TRINIT				TO: .				$0
EXIST. FACILITY: RURAL UNDIVIDED				PROP. FACILITY: RURAL UNDIVIDED				$385,001
NBI NUMBERS: 021200AA0181001								$385,001
FORT WORTH	JACK	CR	0902-40-940	0.100	2010	C		
DESCRIPTION: REPLACE BRIDGE AND APPROACHES								$0
LIMITS FROM: ROBERTS BRANCH RD. AT W. FORK OF TR				TO: .				$0
EXIST. FACILITY: RURAL UNDIVIDED				PROP. FACILITY: RURAL UNDIVIDED				$396,001
NBI NUMBERS: 021200AA0180001								$396,001
FORT WORTH	PALO PINTO	CR	0902-39-926	0.100	2010	C		
DESCRIPTION: REPLACE BRIDGE AND APPROACHES								$0
LIMITS FROM: CR 153 (WITHERS RD) @ FORK OF WHATL				TO: .				$0
EXIST. FACILITY: RURAL UNDIVIDED				PROP. FACILITY: RURAL UNDIVIDED				$270,001
NBI NUMBERS: 021820AA0153001								$270,001
FORT WORTH	PALO PINTO	CR	0902-39-930	0.100	2010	C		
DESCRIPTION: REHABILITATE BRIDGE AND APPROACHES								$0
LIMITS FROM: RAMBLING RD. AT TRIB. E. FORK OF KE				TO: IN PCT 2.				$0
EXIST. FACILITY: RURAL UNDIVIDED				PROP. FACILITY: RURAL UNDIVIDED				$135,000
NBI NUMBERS: 021820AA0148002								$135,000
FORT WORTH	PARKER	CR	0902-38-938	0.062	2010	C		
DESCRIPTION: REPLACE BRIDGE								$0
LIMITS FROM: CHERRY ST. AT GRASSY BRANCH IN MILL				TO: .				$42,600
EXIST. FACILITY: RURAL UNDIVIDED				PROP. FACILITY: RURAL UNDIVIDED				$535,001
NBI NUMBERS: 021840Y00070001								$535,001
FORT WORTH	TARRANT	CR	0902-48-919	0.062	2010	C		
DESCRIPTION: REHABILITATE BRIDGE								$0
LIMITS FROM: KENNEDALE-NEW HOPE RD_AT TRIBUTARY				TO: VILLAGE CRK				$0
EXIST. FACILITY: RURAL UNDIVIDED				PROP. FACILITY: RURAL UNDIVIDED				$340,001
NBI NUMBERS: 022200HH0243002								$340,001
FORT WORTH	TARRANT	CS	0902-48-922	0.062	2010	C		
DESCRIPTION: REHABILITATE BRIDGE								$0
LIMITS FROM: RIVERSIDE DR (SB) AT W FORK OF TRIN				TO: IN FT WORTH				$0
EXIST. FACILITY: URBAN UNDIVIDED				PROP. FACILITY: URBAN UNDIVIDED				$2,500,001
NBI NUMBERS: 022200ZR5050001								$2,500,001
FORT WORTH	TARRANT	CR	0902-48-934	0.062	2010	C		
DESCRIPTION: REPLACE BRIDGE								$0
LIMITS FROM: BURLESON-CARDINAL RD AT VILLAGE CRK				TO: .				$0
EXIST. FACILITY: RURAL UNDIVIDED				PROP. FACILITY: RURAL UNDIVIDED				$775,000
NBI NUMBERS: 022200AA0657001								$775,000
FORT WORTH	TARRANT	CS	0902-90-985	0.100	2010	C		
DESCRIPTION: REHABILITATE BRIDGES								$0
LIMITS FROM: E. LONG AVENUE OVER LITTLE FOSSIL C				TO: IN FORT WORTH				$0
EXIST. FACILITY: URBAN DIVIDED				PROP. FACILITY: URBAN DIVIDED				$1,645,001
NBI NUMBERS: 022200ZL6785004, 022200ZL6785003								$1,645,001
FORT WORTH	TARRANT	CS	9902-48-925	0.100	2010	C		
DESCRIPTION: REPLACE BRIDGE AND APPROACHES								$0
LIMITS FROM: NORTH ST AT WALNUT CK IN MANSFIELD				TO: .				$0
EXIST. FACILITY: URBAN UNDIVIDED				PROP. FACILITY: URBAN UNDIVIDED				$1,392,001
NBI NUMBERS: 022200M00455001								$1,392,001
FORT WORTH	TARRANT	CS	9902-87-901	0.100	2010	C		
DESCRIPTION: REHABILITATE BRIDGE AND APPROACHES								$0
LIMITS FROM: HURSTVIEW DR OVER LOREAN BRANCH IN				TO: .				$0
EXIST. FACILITY: URBAN UNDIVIDED				PROP. FACILITY: URBAN UNDIVIDED				$668,001
NBI NUMBERS: 022200E01970001								$668,001
FORT WORTH	TARRANT	CS	9902-87-902	0.100	2010	C		
DESCRIPTION: REHABILITATE BRIDGE AND APPROACHES								$0
LIMITS FROM: BEACH ST AT W FORK OF TRINITY IN FW				TO: .				$0
EXIST. FACILITY: URBAN UNDIVIDED				PROP. FACILITY: URBAN UNDIVIDED				$5,900,001
NBI NUMBERS: 022200ZB1430001								$5,900,001
FORT WORTH	TARRANT	CR	9902-87-921	0.062	2010	C		
DESCRIPTION: REHABILITATE BRIDGE AND APPROACHES								$0
LIMITS FROM: CARSWELL ACCESS RD AT W FRK TRINITY				TO: IN FT WORTH				$0
EXIST. FACILITY: URBAN UNDIVIDED				PROP. FACILITY: URBAN UNDIVIDED				$710,001
NBI NUMBERS: 022200ZC2225001								$710,001

PROJECT HAS ADVANCED TO A HIGHER AUTHORIZATION

DISTRICT HDQTRS	COUNTY	HWY NO	CONT-SECT-JOB	LENGTH MILES	SCHED DATE	LEVEL OF AUTHORITY	OTHER CATEGORIES TOLL CANDIDATE/ RAIL PROJECT	OTHER CATEGORY FUNDS OTHER PARTICIPATION CATEGORY 6 FUNDS EST CONST COST
FORT WORTH	TARRANT	CS	9902-87-937	0.062	2010	C		
DESCRIPTION: REHABILITATE BRIDGE								$0
LIMITS FROM: RIVERSIDE DR. NB AT W FORK OF TRINI				TO: IN FORT WORTH				$0
EXIST. FACILITY: URBAN DIVIDED				PROP. FACILITY: URBAN DIVIDED				$700,001
NBI NUMBERS: 022200ZR5050002								$700,001
FORT WORTH	TARRANT	CS	9902-87-938	0.062	2010	C		
DESCRIPTION: REHABILITATE BRIDGE								$0
LIMITS FROM: BERRY ST. AT SYCAMORE CREEK IN FT.				TO: .				$0
EXIST. FACILITY: URBAN UNDIVIDED				PROP. FACILITY: URBAN UNDIVIDED				$420,001
NBI NUMBERS: 022200ZB2880002								$420,001
FORT WORTH	TARRANT	CS	9902-87-942	0.062	2010	C		
DESCRIPTION: REPLACE BRIDGE								$0
LIMITS FROM: DUNCAN PERRY RD @ JOHNSON CK, G PRA				TO: .				$0
EXIST. FACILITY: URBAN UNDIVIDED				PROP. FACILITY: URBAN UNDIVIDED				$1,314,001
NBI NUMBERS: 022200S38300001								$1,314,001
FORT WORTH	TARRANT	CS	9902-87-948	0.062	2010	C		
DESCRIPTION: REHABILITATE AND WIDEN BRIDGE								$0
LIMITS FROM: SILVER CREEK RD AT SILVER CREEK,FT				TO: .				$0
EXIST. FACILITY: URBAN UNDIVIDED				PROP. FACILITY: URBAN UNDIVIDED				$1,300,001
NBI NUMBERS: 022200ZS4528001								$1,300,001
FORT WORTH	WISE	CR	0902-20-906	0.100	2010	C		
DESCRIPTION: REPLACE BRIDGE AND APPROACHES								$0
LIMITS FROM: CR 2323 AT TRIBUTARY TO BLACK CREEK				TO: .				$0
EXIST. FACILITY: RURAL UNDIVIDED				PROP. FACILITY: RURAL UNDIVIDED				$400,001
NBI NUMBERS: 022490AA0239002								$400,001
FORT WORTH	WISE	CR	0902-20-910	0.100	2010	C		
DESCRIPTION: REPLACE BRIDGE AND APPROACHES								$0
LIMITS FROM: CR 2675 AT TRIB OF DENTON CREEK				TO: .				$0
EXIST. FACILITY: RURAL UNDIVIDED				PROP. FACILITY: RURAL UNDIVIDED				$300,000
NBI NUMBERS: 022490AA0199002								$300,000
FORT WORTH	WISE	CR	0902-20-927	0.062	2010	C		
DESCRIPTION: REPLACE BRIDGE AND APPROACHES								$0
LIMITS FROM: CR 1308 AT DRY CREEK				TO: .				$0
EXIST. FACILITY: RURAL UNDIVIDED				PROP. FACILITY: RURAL UNDIVIDED				$540,001
NBI NUMBERS: 022490AA0473001								$540,001
FORT WORTH	WISE	CR	0902-20-945	0.100	2010	C		
DESCRIPTION: EPLACE BRIDGE AND APPROACHES								$0
LIMITS FROM: CR 2224 AT PECAN CREEK				TO: .				$0
EXIST. FACILITY: RURAL UNDIVIDED				PROP. FACILITY: RURAL UNDIVIDED				$465,001
NBI NUMBERS: 022490AA0227003								$465,001
FORT WORTH	WISE	CR	0902-20-947	0.062	2010	C		
DESCRIPTION: REPLACE BRIDGE								$0
LIMITS FROM: CR 2755 AT TRIBUTARY OF DENTON CREE				TO: .				$0
EXIST. FACILITY: RURAL UNDIVIDED				PROP. FACILITY: RURAL UNDIVIDED				$545,001
NBI NUMBERS: 022490AA0173003								$545,001
FORT WORTH	WISE	CR	0902-20-996	0.100	2010	C		
DESCRIPTION: REPLACE BRIDGE AND APPROACHES								$0
LIMITS FROM: CR 1590 AT BIG SANDY CREEK				TO: .				$0
EXIST. FACILITY: RURAL UNDIVIDED				PROP. FACILITY: RURAL UNDIVIDED				$460,001
NBI NUMBERS: 022490AA0113003								$460,001
FORT WORTH	WISE	CR	0902-20-997	0.100	2010	C		
DESCRIPTION: REPLACE BRIDGE AND APPROACHES								$0
LIMITS FROM: CR 2224 AT CATLETT CREEK				TO: .				$0
EXIST. FACILITY: RURAL UNDIVIDED				PROP. FACILITY: RURAL UNDIVIDED				$725,001
NBI NUMBERS: 022490AA0227002								$725,001
FORT WORTH	ERATH	CR	0902-49-910	0.100		C		
DESCRIPTION: REPLACE BRIDGE AND APPROACHES								$0
LIMITS FROM: CR 336 AT TRIB TO RESLEY CREEK				TO: .				$0
EXIST. FACILITY: RURAL UNDIVIDED				PROP. FACILITY: RURAL UNDIVIDED				$195,001
NBI NUMBERS: 020730AA0336001								$195,001
FORT WORTH	ERATH	CR	0902-49-930	0.100		C		
DESCRIPTION: REHABILITATE BRIDGE								$0
LIMITS FROM: CR 149 AT PALUXY RIVER IN BLUFFDALE				TO: .				$0
EXIST. FACILITY: RURAL UNDIVIDED				PROP. FACILITY: RURAL UNDIVIDED				$1,200,001
NBI NUMBERS: 020730AA0149002								$1,200,001
FORT WORTH	ERATH	CR	0902-49-940	0.100		C		
DESCRIPTION: REPLACE BRIDGE AND APPROACHES								$0
LIMITS FROM: CR 351 AT BELL BRANCH				TO: .				$0
EXIST. FACILITY: RURAL UNDIVIDED				PROP. FACILITY: RURAL UNDIVIDED				$560,001
NBI NUMBERS: 020730AA0351001								$560,001

DISTRICT HDQTRS	COUNTY	HWY NO	CONT-SECT-JOB	LENGTH MILES	SCHED DATE	LEVEL OF AUTHORITY	OTHER CATEGORIES TOLL CANDIDATE/ RAIL PROJECT	OTHER CATEGORY FUNDS OTHER PARTICIPATION CATEGORY 6 FUNDS EST CONST COST
FORT WORTH	ERATH	CR	0902-49-950	0.100		C		
DESCRIPTION: REPLACE BRIDGE AND APPROACHES								$0
LIMITS FROM: CR 279 AT TRIBUTARY TO ALARM CREEK				TO: .				$0
EXIST. FACILITY: RURAL UNDIVIDED				PROP. FACILITY: RURAL UNDIVIDED				$150,000
NBI NUMBERS: 020730AA0279001								$150,000
FORT WORTH	JOHNSON	CR	0902-50-920	0.100		C		
DESCRIPTION: REPLACE BRIDGE AND APPROACHES								$0
LIMITS FROM: CR 1208 AT PILOT BRANCH IN PCT. 1				TO: .				$0
EXIST. FACILITY: RURAL UNDIVIDED				PROP. FACILITY: RURAL UNDIVIDED				$150,001
NBI NUMBERS: 021270AA0363001								$150,001
FORT WORTH	PALO PINTO	CR	0902-39-901	0.100		C		
DESCRIPTION: REPLACE BRIDGE AND APPROACHES								$0
LIMITS FROM: CR 246 OVER BRANCH OF KEECHI CREEK				TO: .				$0
EXIST. FACILITY: RURAL UNDIVIDED				PROP. FACILITY: RURAL UNDIVIDED				$330,001
NBI NUMBERS: 021820AA0246001								$330,001
FORT WORTH	PALO PINTO	CR	0902-39-936	0.100		C		
DESCRIPTION: REPLACE BRIDGE AND APPROACHES								$0
LIMITS FROM: SW 5H AVENUE AT WHATLEY CREEK				TO: .				$0
EXIST. FACILITY: RURAL UNDIVIDED				PROP. FACILITY: RURAL UNDIVIDED				$425,000
NBI NUMBERS: 021820AA0423001								$425,000
FORT WORTH	PARKER	CR	0902-38-905	0.100		C		
DESCRIPTION: REPLACE BRIDGE AND APPROACHES								$0
LIMITS FROM: HARMONY CIRCLE AT TRIB. OF THREE MI				TO: .				$0
EXIST. FACILITY: RURAL UNDIVIDED				PROP. FACILITY: RURAL UNDIVIDED				$345,001
NBI NUMBERS: 021840AA0441001								$345,001
FORT WORTH	PARKER	CR	0902-38-949	0.100		C		
DESCRIPTION: REPLACE BRIDGE AND APPROACHES								$0
LIMITS FROM: GARNER ADELL RD AT BRANCH OF DRY CR				TO: (STR #3) IN PRECINCT 1				$0
EXIST. FACILITY: RURAL UNDIVIDED				PROP. FACILITY: RURAL UNDIVIDED				$550,001
NBI NUMBERS: 021840AA0547003								$550,001
FORT WORTH	PARKER	CR	0902-38-961	0.100		C		
DESCRIPTION: REPLACE BRIDGE AND APPROACHES								$0
LIMITS FROM: SRING CREEK RD. (CR 4026) AT SPRING				TO: .				$0
EXIST. FACILITY: RURAL UNDIVIDED				PROP. FACILITY: RURAL UNDIVIDED				$480,000
NBI NUMBERS: 021840AA0435001								$480,000
FORT WORTH	PARKER	CR	0902-38-970	0.100		C		
DESCRIPTION: REPLACE BRIDGE AND APPROACHES								$0
LIMITS FROM: THOMAS RD AT DRY BRANCH				TO: .				$0
EXIST. FACILITY: RURAL UNDIVIDED				PROP. FACILITY: RURAL UNDIVIDED				$213,000
NBI NUMBERS: 021840AA0228002								$213,000
FORT WORTH	TARRANT	CS	0902-48-909	0.062		C		
DESCRIPTION: REPLACE BRIDGE								$0
LIMITS FROM: MARLENE DR AT TRIBUTARY				TO: WEST FORK OF TRINITY IN EULESS				$0
EXIST. FACILITY: URBAN UNDIVIDED				PROP. FACILITY: URBAN UNDIVIDED				$540,001
NBI NUMBERS: 022200F00234002								$540,001
FORT WORTH	TARRANT	CS	0902-48-914	0.062		C		
DESCRIPTION: REPLACE BRIDGE								$0
LIMITS FROM: BEADY ST AT TRIBUTARY TO				TO: FISH CREEK IN ARLINGTON				$0
EXIST. FACILITY: URBAN UNDIVIDED				PROP. FACILITY: URBAN UNDIVIDED				$465,001
NBI NUMBERS: 022200C00405001								$465,001
FORT WORTH	TARRANT	CS	0902-48-917	0.062		C		
DESCRIPTION: REHABILITATE BRIDGES								$0
LIMITS FROM: WHITE SETTLEMENT RD AT WEST FORK OF				TO: TRINITY (STRS 1 & 2) IN FT WORTH				$0
EXIST. FACILITY: URBAN UNDIVIDED				PROP. FACILITY: URBAN UNDIVIDED				$4,994,001
NBI NUMBERS: 022200ZW4570001, 022200ZW4570002								$4,994,001
FORT WORTH	TARRANT	CS	0902-48-923	0.062		C		
DESCRIPTION: REHABILITATE BRIDGE								$0
LIMITS FROM: N UNIVERSITY DR (NB) AT W FORK OF				TO: TRINITY IN FT WORTH				$0
EXIST. FACILITY: URBAN UNDIVIDED				PROP. FACILITY: URBAN UNDIVIDED				$2,100,001
NBI NUMBERS: 022200ZU3000002								$2,100,001
FORT WORTH	TARRANT	CR	0902-48-939	0.062		C		
DESCRIPTION: REPLACE BRIDGE								$0
LIMITS FROM: TEN MILE RD (NB) AT W FORK OF TRINI				TO: .				$0
EXIST. FACILITY: RURAL UNDIVIDED				PROP. FACILITY: RURAL UNDIVIDED				$2,310,001
NBI NUMBERS: 022200AA0331002								$2,310,001
FORT WORTH	TARRANT	CS	0902-48-940	0.062		C		
DESCRIPTION: REPLACE BRIDGE								$0
LIMITS FROM: BURNEY RD AT TRIBUTARY OF TRINITY				TO: IN ARLINGTON				$0
EXIST. FACILITY: URBAN UNDIVIDED				PROP. FACILITY: URBAN UNDIVIDED				$438,001
NBI NUMBERS: 022200C00800001								$438,001

DISTRICT HDQTRS	COUNTY	HWY NO	CONT-SECT-JOB	LENGTH MILES	SCHED DATE	LEVEL OF AUTHORITY	OTHER CATEGORIES TOLL CANDIDATE/ RAIL PROJECT	OTHER CATEGORY FUNDS OTHER PARTICIPATION CATEGORY 6 FUNDS EST CONST COST
FORT WORTH	TARRANT	CS	0902-48-990	0.100		C		
DESCRIPTION: REPLACE BRIDGE AND APPROACHES								$0
LIMITS FROM: SOUTH MAIN ST AT BN & SF RR IN FW				TO: .				$0
EXIST. FACILITY: URBAN UNDIVIDED				PROP. FACILITY: URBAN UNDIVIDED				$1,200,001
NBI NUMBERS: 022200ZM0670001								$1,200,001
FORT WORTH	TARRANT	CS	9902-48-905	0.100		C		
DESCRIPTION: REPLACE BRIDGE AND APPROACHES								$0
LIMITS FROM: NINE MILE BRDGE RD AT UN-NAMED BRAN				TO: IN FORT WORTH.				$0
EXIST. FACILITY: URBAN UNDIVIDED				PROP. FACILITY: URBAN UNDIVIDED				$800,001
NBI NUMBERS: 022200ZN3580001								$800,001
FORT WORTH	TARRANT	CR	9902-48-911	0.100		C		
DESCRIPTION: REPLACE BRIDGE AND APPROACHES								$0
LIMITS FROM: STEPHENSON-LEVY RD AT TRIB TO VILLA				TO: .				$0
EXIST. FACILITY: RURAL UNDIVIDED				PROP. FACILITY: RURAL UNDIVIDED				$265,001
NBI NUMBERS: 022200AA0667001								$265,001
FORT WORTH	TARRANT	CS	9902-48-928	0.100		C		
DESCRIPTION: REPLACE BRIDGE AND APPROACHES								$0
LIMITS FROM: CRAVENS RD AT WILDCAT BRANCH IN FT				TO: .				$0
EXIST. FACILITY: URBAN UNDIVIDED				PROP. FACILITY: URBAN UNDIVIDED				$235,001
NBI NUMBERS: 022200ZC8175001								$235,001
FORT WORTH	TARRANT	CS	9902-48-941	0.100		C		
DESCRIPTION: REHABILITATE BRIDGE								$0
LIMITS FROM: HULEN ST NB AT TRIB T CLEAR FORK OF				TO: TRINITY IN FORT WORTH.				$0
EXIST. FACILITY: URBAN DIVIDED				PROP. FACILITY: URBAN DIVIDED				$500,000
NBI NUMBERS: 022200ZH8500002								$500,000
FORT WORTH	TARRANT	CS	9902-48-942	0.100		C		
DESCRIPTION: REHABILITATE BRIDGE								$0
LIMITS FROM: HULEN ST SB AT TRIB TO CLEAR FORK O				TO: TRINITY IN FT WORTH.				$0
EXIST. FACILITY: URBAN DIVIDED				PROP. FACILITY: URBAN DIVIDED				$500,000
NBI NUMBERS: 022200ZH8500003								$500,000
FORT WORTH	TARRANT	CS	9902-48-943	0.100		C		
DESCRIPTION: REHABILITATE BRIDGE								$0
LIMITS FROM: E ROSEDALE OVER SYCAMORE CK & A PAR				TO: IN FORT WORTH				$0
EXIST. FACILITY: URBAN UNDIVIDED				PROP. FACILITY: URBAN UNDIVIDED				$500,000
NBI NUMBERS: 022200ZR7050001								$500,000
FORT WORTH	TARRANT	CS	9902-48-944	0.100		C		
DESCRIPTION: REHABILITATE_BRIDGE								$0
LIMITS FROM: PIPELINE RD AT VALLEY VIEW BRANCH				TO: IN HURST.				$0
EXIST. FACILITY: URBAN UNDIVIDED				PROP. FACILITY: URBAN UNDIVIDED				$500,000
NBI NUMBERS: 022200E03350001								$500,000
FORT WORTH	TARRANT	CS	9902-48-945	0.100		C		
DESCRIPTION: REHABILITATE BRIDGE								$0
LIMITS FROM: E NORTHSIDE DR WB OVER SAMELS RD				TO: IN FORT WORTH.				$0
EXIST. FACILITY: URBAN DIVIDED				PROP. FACILITY: URBAN DIVIDED				$500,000
NBI NUMBERS: 022200ZS0687003								$500,000
FORT WORTH	TARRANT	CS	9902-48-946	0.100		C		
DESCRIPTION: REHABILITATE BRIDGE								$0
LIMITS FROM: E NORTHSIDE DR EB OVER SAMUELS DR I				TO: FORT WORTH.				$0
EXIST. FACILITY: URBAN DIVIDED				PROP. FACILITY: URBAN DIVIDED				$500,000
NBI NUMBERS: 022200ZS0687002								$500,000
FORT WORTH	TARRANT	CS	9902-48-947	0.100		C		
DESCRIPTION: REHABILITATE BRIDGE								$0
LIMITS FROM: BEACH ST NB AT TRIB TO BIG FOSSIL C				TO: IN FORT WORTH				$0
EXIST. FACILITY: URBAN DIVIDED				PROP. FACILITY: URBAN DIVIDED				$500,000
NBI NUMBERS: 022200ZB1440004								$500,000
FORT WORTH	TARRANT	CS	9902-48-948	0.100		C		
DESCRIPTION: REHABILITATE BRIDGE								$0
LIMITS FROM: N BEACH ST NB AT BIG FOSSIL CREEK				TO: IN FORT WORTH.				$0
EXIST. FACILITY: URBAN DIVIDED				PROP. FACILITY: URBAN DIVIDED				$500,000
NBI NUMBERS: 022200ZB1440006								$500,000
FORT WORTH	TARRANT	CS	9902-48-949	0.100		C		
DESCRIPTION: REHABILITATE BRIDGE								$0
LIMITS FROM: N BEACH ST SB AT BIG FOSSIL CREEK				TO: IN FORT WORTH.				$0
EXIST. FACILITY: URBAN DIVIDED				PROP. FACILITY: URBAN DIVIDED				$500,000
NBI NUMBERS: 022200ZB1440005								$500,000
FORT WORTH	TARRANT	CS	9902-48-950	0.100		C		
DESCRIPTION: REPLACE BRIDGE AND APPROACHES								$0
LIMITS FROM: BASS PRO ROAD AT COTTONWOOD BRANCH				TO: .IN GRAPEVINE				$0
EXIST. FACILITY: URBAN UNDIVIDED				PROP. FACILITY: URBAN UNDIVIDED				$800,001
NBI NUMBERS: 022200BB1010001								$800,001

DISTRICT HDQTRS	COUNTY	HWY NO	CONT-SECT-JOB	LENGTH MILES	SCHED DATE	LEVEL OF AUTHORITY	OTHER CATEGORIES TOLL CANDIDATE/ RAIL PROJECT	OTHER CATEGORY FUNDS OTHER PARTICIPATION CATEGORY 6 FUNDS EST CONST COST
FORT WORTH	TARRANT	CS	9902-87-903	0.100		C		
DESCRIPTION: REHABILITATE BRIDGES AND APPROACHES								$0
LIMITS FROM: ALTA MESA BLVD AT TRIB TO SYCAMORE				TO: .				$0
EXIST. FACILITY: URBAN UNDIVIDED				PROP. FACILITY: URBAN UNDIVIDED				$762,000
NBI NUMBERS: 022200ZA2910002, 022200ZA2910001								$762,000
FORT WORTH	TARRANT	B690	9902-87-907	0.062		C		
DESCRIPTION: REPLACE BRIDGE AND APPROACHES								$0
LIMITS FROM: MAYFIELD ROAD AT KEE BRANCH				TO: IN ARLINGTON				$0
EXIST. FACILITY: URBAN UNDIVIDED				PROP. FACILITY: URBAN UNDIVIDED				$575,001
NBI NUMBERS: 022200C03726001								$575,001
FORT WORTH	TARRANT	B647	9902-87-915	0.062		C		
DESCRIPTION: REPLACE BRIDGE AND APPROACHES								$0
LIMITS FROM: UNIVERSITY DR AT CLEAR FRK TRINITY				TO: IN FT WORTH				$0
EXIST. FACILITY: URBAN DIVIDED				PROP. FACILITY: URBAN DIVIDED				$3,600,001
NBI NUMBERS: 022200ZU4000005, 022200ZU4000006								$3,600,001
FORT WORTH	TARRANT	B686	9902-87-916	0.062		C		
DESCRIPTION: REHABILITATE BRIDGE AND APPROACHES								$0
LIMITS FROM: PARK ROW AT JOHNSON CREEK				TO: .				$0
EXIST. FACILITY: URBAN UNDIVIDED				PROP. FACILITY: URBAN UNDIVIDED				$120,000
NBI NUMBERS: 022200C04561001								$120,000
FORT WORTH	TARRANT	CR	9902-87-920	0.100		C		
DESCRIPTION: REHABILITATE BRIDGE AND APPROACHES								$0
LIMITS FROM: WHITE SETTLEMEMT RD AT LIVE OAK CRE				TO: .				$0
EXIST. FACILITY: RURAL UNDIVIDED				PROP. FACILITY: RURAL UNDIVIDED				$291,000
NBI NUMBERS: 022200AA0198001								$291,000
FORT WORTH	TARRANT	CR	9902-87-923	0.062		C		
DESCRIPTION: REPLACE BRIDGE AND APPROACHES								$0
LIMITS FROM: WALNUT CREEK DR NB AT WALNUT CREEK				TO: IN MANSFIELD				$36,500
EXIST. FACILITY: RURAL UNDIVIDED				PROP. FACILITY: RURAL UNDIVIDED				$960,001
NBI NUMBERS: 022200M00665002								$960,001
FORT WORTH	TARRANT	CR	9902-87-928	0.062		C		
DESCRIPTION: REHABILITATE BRIDGE AND APPROACHES								$0
LIMITS FROM: JACKSON DRIVE AT LITTLE BEAR CREEK				TO: .				$0
EXIST. FACILITY: RURAL UNDIVIDED				PROP. FACILITY: RURAL UNDIVIDED				$520,001
NBI NUMBERS: 022200P00360001								$520,001
FORT WORTH	TARRANT	B648	9902-87-934	0.062		C		
DESCRIPTION: REPLACE BRIDGE								$0
LIMITS FROM: ON HULEN ST AT VICKERY BLVD				TO: UP RR AND TRINITY RIVER IN FORT WOR				$0
EXIST. FACILITY: URBAN DIVIDED				PROP. FACILITY: URBAN DIVIDED				$8,700,001
NBI NUMBERS: 022200ZH8500005								$8,700,001
FORT WORTH	TARRANT	CS	9902-87-941	0.062		C		
DESCRIPTION: REPLACE BRIDGE								$0
LIMITS FROM: PLEASANT RIDGE RD @ RUSH CK IN ARLI				TO: .				$0
EXIST. FACILITY: URBAN UNDIVIDED				PROP. FACILITY: URBAN UNDIVIDED				$935,001
NBI NUMBERS: 022200C04781002								$935,001
FORT WORTH	TARRANT	CS	9902-87-943	0.062		C		
DESCRIPTION: REPLACE BRIDGE								$0
LIMITS FROM: BEDFORD-EULESS RD @ LOREAN BRANCH,H				TO: .				$0
EXIST. FACILITY: URBAN UNDIVIDED				PROP. FACILITY: URBAN UNDIVIDED				$870,001
NBI NUMBERS: 022200E00370001								$870,001
FORT WORTH	WISE	CR	0902-20-940	0.062		C		
DESCRIPTION: REPLACE BRIDGE AND APPROACHES								$0
LIMITS FROM: CR 225 AT TRIBUTARY TO N HICKORY CK				TO: .				$0
EXIST. FACILITY: RURAL UNDIVIDED				PROP. FACILITY: RURAL UNDIVIDED				$300,001
NBI NUMBERS: 022490AA0225001								$300,001
FORT WORTH	WISE	CR	0902-20-943	0.062		C		
DESCRIPTION: REPLACE BRIDGE								$0
LIMITS FROM: CR 2224 AT CATLETT CREEK				TO: .				$17,600
EXIST. FACILITY: RURAL UNDIVIDED				PROP. FACILITY: RURAL UNDIVIDED				$415,001
NBI NUMBERS: 022490AA0227004								$415,001
FORT WORTH	WISE	CR	0902-20-971	0.100		C		
DESCRIPTION: REPLACE BRIDGE AND APPROACHES								$0
LIMITS FROM: CR 2675 (PARKER DAIRY RD) AT DENTON				TO: .				$0
EXIST. FACILITY: RURAL UNDIVIDED				PROP. FACILITY: RURAL UNDIVIDED				$480,001
NBI NUMBERS: 022490AA0205001								$480,001
FORT WORTH	WISE	CR	0902-20-998	0.100		C		
DESCRIPTION: REPLACE BRIDGE AND APPROACHES								$0
LIMITS FROM: CR 2327 AT TRIBUTARY TO BLACK CREEK				TO: .				$0
EXIST. FACILITY: RURAL UNDIVIDED				PROP. FACILITY: RURAL UNDIVIDED				$465,001
NBI NUMBERS: 022490AA0241001								$465,001

DISTRICT HDQTRS	COUNTY	HWY NO	CONT-SECT-JOB	LENGTH MILES	SCHED DATE	LEVEL OF AUTHORITY	OTHER CATEGORIES TOLL CANDIDATE/ RAIL PROJECT	OTHER CATEGORY FUNDS OTHER PARTICIPATION CATEGORY 6 FUNDS EST CONST COST
						FORT WORTH TOTAL:		$1,000,000
						125 PROJECTS		$1,315,400
								$107,792,093
								$108,792,093

PROJECT HAS ADVANCED TO A HIGHER AUTHORIZATION

DISTRICT HDQTRS	COUNTY	HWY NO	CONT-SECT-JOB	LENGTH MILES	SCHED DATE	LEVEL OF AUTHORITY	OTHER CATEGORIES TOLL CANDIDATE/ RAIL PROJECT	OTHER CATEGORY FUNDS OTHER PARTICIPATION CATEGORY 6 FUNDS EST CONST COST
HOUSTON	BRAZORIA	CS	0912-31-103	0.100	2007	C		
DESCRIPTION: REPLACE BRIDGE								$0
LIMITS FROM: OLD ALVIN ROAD AT MARYS CREEK				TO: IN PEARLAND				$49,800
EXIST. FACILITY: RURAL UNDIVIDED				PROP. FACILITY: RURAL UNDIVIDED				$889,000
NBI NUMBERS: 120200M01825001								$889,000
HOUSTON	BRAZORIA	CR	0912-31-115	0.001	2007	C		
DESCRIPTION: REPLACE BRIDGE AND APPROACHES								$0
LIMITS FROM: CR 65 AT SOUTH HAYES CREEK				TO: .				$0
EXIST. FACILITY: RURAL UNDIVIDED				PROP. FACILITY: RURAL UNDIVIDED				$351,000
NBI NUMBERS: 120200AA0523001								$351,000
HOUSTON	BRAZORIA	CS	0912-31-129	0.001	2007	C		
DESCRIPTION: REPLACE BRIDGE AND APPROACHES								$0
LIMITS FROM: OLD ALVIN RD AT DRAINAGE DITCH				TO: .				$42,500
EXIST. FACILITY: URBAN UNDIVIDED				PROP. FACILITY: URBAN UNDIVIDED				$817,000
NBI NUMBERS: 120200M01825003								$817,000
HOUSTON	BRAZORIA	CS	0912-31-130	0.001	2007	C		
DESCRIPTION: REPLACE BRIDGE AND APPROACHES								$0
LIMITS FROM: OLD ALVIN RD				TO: AT HICKORY SLOUGH				$38,400
EXIST. FACILITY: RURAL UNDIVIDED				PROP. FACILITY: RURAL UNDIVIDED				$823,000
NBI NUMBERS: 120200M01825002								$823,000
HOUSTON	BRAZORIA	CR	0912-31-131	0.001	2007	C		
DESCRIPTION: REPLACE BRIDGE AND APPROACHES								$0
LIMITS FROM: ROBINSON DRIVE				TO: AT HICKORY SLOUGH				$33,000
EXIST. FACILITY: RURAL UNDIVIDED				PROP. FACILITY: RURAL UNDIVIDED				$451,000
NBI NUMBERS: 120200M02095001								$451,000
HOUSTON	BRAZORIA	CR	0912-31-133	0.001	2007	C		
DESCRIPTION: REPLACE BRIDGE AND APPROACHES								$0
LIMITS FROM: CR 89 AT BRAZOS RIVER AUTHORITY CAN				TO: .				$0
EXIST. FACILITY: RURAL UNDIVIDED				PROP. FACILITY: RURAL UNDIVIDED				$483,000
NBI NUMBERS: 120200AA2028001								$483,000
HOUSTON	BRAZORIA	CR	0912-31-135	0.001	2007	C		
DESCRIPTION: REPLACE BRIDGE AND APPROACHES								$0
LIMITS FROM: CR 162				TO: AT DRAINAGE DITCH				$0
EXIST. FACILITY: RURAL UNDIVIDED				PROP. FACILITY: RURAL UNDIVIDED				$394,000
NBI NUMBERS: 120200AA0637001								$394,000
HOUSTON	BRAZORIA	CS	0912-31-138	0.001	2007	C		
DESCRIPTION: REPLACE BRIDGE AND APPROACHES								$0
LIMITS FROM: CR 64 AT W FORK OF CHOCOLATE BAYOU				TO: .				$0
EXIST. FACILITY: URBAN UNDIVIDED				PROP. FACILITY: URBAN UNDIVIDED				$407,000
NBI NUMBERS: 120200U00015004								$407,000
HOUSTON	BRAZORIA	CS	0912-31-139	0.001	2007	C		
DESCRIPTION: REPLACE BRIDGE AND APPROQCHES								$0
LIMITS FROM: CR 64				TO: AT DRAINAGE DITCH				$0
EXIST. FACILITY: RURAL UNDIVIDED				PROP. FACILITY: RURAL UNDIVIDED				$402,000
NBI NUMBERS: 120200U00020001								$402,000
HOUSTON	BRAZORIA	CS	0912-31-140	0.001	2007	C		
DESCRIPTION: REPLACE BRIDGE AND APPROACHES								$0
LIMITS FROM: CR 65 AT NORTH HAYES CREEK				TO: .				$0
EXIST. FACILITY: URBAN UNDIVIDED				PROP. FACILITY: URBAN UNDIVIDED				$342,000
NBI NUMBERS: 120200U00045002								$342,000
HOUSTON	BRAZORIA	CR	0912-31-150	0.001	2007	C		
DESCRIPTION: REPLACE BRIDGE AND APPROACHES								$0
LIMITS FROM: CR 67				TO: AT WEST FORK CHOC BAYOU				$0
EXIST. FACILITY: RURAL UNDIVIDED				PROP. FACILITY: RURAL UNDIVIDED				$394,000
NBI NUMBERS: 120200AA2000001								$394,000
HOUSTON	BRAZORIA	CR	0912-31-155	0.001	2007	C		
DESCRIPTION: REPLACE BRIDGE AND APPROACHES								$0
LIMITS FROM: JORDAN ROAD				TO: AT DRAINAGE DITCH				$13,000
EXIST. FACILITY: RURAL UNDIVIDED				PROP. FACILITY: RURAL UNDIVIDED				$323,000
NBI NUMBERS: 120200W00065001								$323,000
HOUSTON	BRAZORIA	CS	0912-31-156	0.030	2007	C		
DESCRIPTION: REPLACE BRIDGE								$0
LIMITS FROM: JOHNSON ST. AT DRAINAGE DITCH IN AL				TO: .				$0
EXIST. FACILITY: RURAL UNDIVIDED				PROP. FACILITY: RURAL UNDIVIDED				$373,000
NBI NUMBERS: 120200D00660001								$373,000
HOUSTON	BRAZORIA	CR	0912-31-157	0.063	2007	C		
DESCRIPTION: REPLACE BRIDGE								$0
LIMITS FROM: CR 16 AT COW CREEK IN BRAZORIA CO.				TO: .				$0
EXIST. FACILITY:				PROP. FACILITY: RURAL UNDIVIDED				$423,000
NBI NUMBERS: 120200AA0146001								$423,000

DISTRICT HDQTRS	COUNTY	HWY NO	CONT-SECT-JOB	LENGTH MILES	SCHED DATE	LEVEL OF AUTHORITY	OTHER CATEGORIES TOLL CANDIDATE/ RAIL PROJECT	OTHER CATEGORY FUNDS OTHER PARTICIPATION CATEGORY 6 FUNDS EST CONST COST
HOUSTON	BRAZORIA	CR	0912-31-189	0.001	2007	C		
DESCRIPTION: REPLACE BRIDGE AND APPROACHES								$0
LIMITS FROM: CR 101C (ALLEN RD) AT BRAZ RI AUTH				TO: .				$14,000
EXIST. FACILITY: RURAL UNDIVIDED				PROP. FACILITY: RURAL UNDIVIDED				$361,000
NBI NUMBERS: 120200AA2029001								$361,000
HOUSTON	FORT BEND	CR	0912-34-116	0.001	2007	C		
DESCRIPTION: REPLACE BRIDGE AND APPROACHES								$0
LIMITS FROM: COTTONWOOD CHURCH				TO: AT COON CREEK				$0
EXIST. FACILITY: RURAL UNDIVIDED				PROP. FACILITY: RURAL UNDIVIDED				$510,000
NBI NUMBERS: 120800AA0923001								$510,000
HOUSTON	FORT BEND	CR	0912-34-117	0.001	2007	C		
DESCRIPTION: REPLACE BRIDGE AND APPROACHES								$0
LIMITS FROM: MULLINS REYNOLDS AT BESSIES CREEK				TO: .				$0
EXIST. FACILITY: RURAL UNDIVIDED				PROP. FACILITY: RURAL UNDIVIDED				$510,000
NBI NUMBERS: 120800AA0811001								$510,000
HOUSTON	FORT BEND	CR	0912-34-127	0.001	2007	C		
DESCRIPTION: REPLACE BRIDGE AND APPROACHES								$0
LIMITS FROM: EMPRESS LN AT JONES CREEK				TO: .				$0
EXIST. FACILITY: RURAL UNDIVIDED				PROP. FACILITY: RURAL UNDIVIDED				$806,000
NBI NUMBERS: 120800AA1102001								$806,000
HOUSTON	FORT BEND	CR	0912-34-905	0.001	2007	C		
DESCRIPTION: REPLACE BRIDGE (NBI# 12080AA0720002)								$0
LIMITS FROM: G DUTY ROAD AT DRAINAGE DITCH				TO: .				$0
EXIST. FACILITY:				PROP. FACILITY:				$303,000
NBI NUMBERS: 120800AA0720002								$303,000
HOUSTON	FORT BEND	CR	0912-34-908	0.001	2007	C		
DESCRIPTION: REPLACE BRIDGE								$0
LIMITS FROM: BRAXTON ROAD AT BROOKS BRANCH				TO: .				$0
EXIST. FACILITY: RURAL UNDIVIDED				PROP. FACILITY: RURAL UNDIVIDED				$323,000
NBI NUMBERS: 120800J00010001								$323,000
HOUSTON	FORT BEND	CR	0912-34-920	0.001	2007	C		
DESCRIPTION: REPLACE BRIDGE (NBI# 12080AA0958001)								$0
LIMITS FROM: GUTTENBERGER RD AT SNAKE CREEK TRIB				TO: .				$0
EXIST. FACILITY:				PROP. FACILITY:				$239,000
NBI NUMBERS: 120800AA0958001								$239,000
HOUSTON	FORT BEND	CR	0912-34-933	0.001	2007	C		
DESCRIPTION: REPLACE BRIDGE AND APPROACHES								$0
LIMITS FROM: MOODY RD AT SNAKE CREEK				TO: .				$0
EXIST. FACILITY: RURAL UNDIVIDED				PROP. FACILITY: RURAL UNDIVIDED				$632,000
NBI NUMBERS: 120800AA0976001								$632,000
HOUSTON	GALVESTON	CS	0912-73-080	0.001	2007	C		
DESCRIPTION: REPLACE BRIDGE AND APPROACHES								$0
LIMITS FROM: OLEANDER DR AT DRAINAGE DITCH				TO: .				$30,400
EXIST. FACILITY: URBAN UNDIVIDED				PROP. FACILITY: URBAN UNDIVIDED				$301,000
NBI NUMBERS: 120850F00670001								$301,000
HOUSTON	GALVESTON	CR	0912-73-113	0.001	2007	C		
DESCRIPTION: REPLACE BRIDGE AND APPROACHES								$0
LIMITS FROM: BIRCH ROAD				TO: AT CLEAR LAKE SHORE CAN				$0
EXIST. FACILITY: RURAL UNDIVIDED				PROP. FACILITY: RURAL UNDIVIDED				$325,000
NBI NUMBERS: 120850AA0276001								$325,000
HOUSTON	GALVESTON	CR	0912-73-119	0.001	2007	C		
DESCRIPTION: REPLACE BRIDGE (NBI# 12085AA0017001)								$0
LIMITS FROM: BAY STREET AT LAGOON				TO: .				$0
EXIST. FACILITY:				PROP. FACILITY:				$561,000
NBI NUMBERS: 120850AA0017001								$561,000
HOUSTON	HARRIS	CS	0912-71-406	0.001	2007	C		
DESCRIPTION: REPLACE BRIDGE								$0
LIMITS FROM: TURNEY RD AT HALLS BAYOU IN HOUSTON				TO: .				$0
EXIST. FACILITY: RURAL UNDIVIDED				PROP. FACILITY: RURAL UNDIVIDED				$365,000
NBI NUMBERS: 121020B65649001								$365,000
HOUSTON	HARRIS	CS	0912-72-001	0.001	2007	C		
DESCRIPTION: REPLACE BRIDGE AND APPROACHES								$0
LIMITS FROM: EL CAMINO REAL				TO: AT COW BYU/CAN				$0
EXIST. FACILITY: RURAL UNDIVIDED				PROP. FACILITY: RURAL UNDIVIDED				$1,526,000
NBI NUMBERS: 121020AA3265001								$1,526,000
HOUSTON	WALLER	CS	0912-56-028	0.100	2007	C		
DESCRIPTION: REPLACE BRIDGE								$0
LIMITS FROM: GARRETT ROAD AT IRONS CREEK				TO: IN WALLER COUNTY				$0
EXIST. FACILITY: RURAL UNDIVIDED				PROP. FACILITY: RURAL UNDIVIDED				$1,050,000
NBI NUMBERS: 122370AA0113001								$1,050,001

PROJECT HAS ADVANCED TO A HIGHER AUTHORIZATION

DISTRICT HDQTRS	COUNTY	HWY NO	CONT-SECT-JOB	LENGTH MILES	SCHED DATE	LEVEL OF AUTHORITY	OTHER CATEGORIES TOLL CANDIDATE/ RAIL PROJECT	OTHER CATEGORY FUNDS OTHER PARTICIPATION CATEGORY 6 FUNDS EST CONST COST
HOUSTON	WALLER	CS	0912-56-900	0.001	2007	C		
DESCRIPTION: REPLACE BRIDGE								$0
LIMITS FROM: WALTON RD AT CLEAR CREEK DRAW				TO: .				$0
EXIST. FACILITY: RURAL UNDIVIDED				PROP. FACILITY: RURAL UNDIVIDED				$258,000
NBI NUMBERS: 122370AA0404002								$258,000
HOUSTON	BRAZORIA	CR	0912-31-116	0.001	2008	C		
DESCRIPTION: REPLACE BRIDGE								$0
LIMITS FROM: CR 121 AT HAYES CREEK				TO: .				$0
EXIST. FACILITY: RURAL UNDIVIDED				PROP. FACILITY: RURAL UNDIVIDED				$3,330,000
NBI NUMBERS: 120200AA0522001								$3,330,000
HOUSTON	BRAZORIA	CR	0912-31-118	0.001	2008	C		
DESCRIPTION: REPLACE BRIDGE AND APPROACHES								$0
LIMITS FROM: CR 221 AT HAYES CREEK				TO: .				$0
EXIST. FACILITY: RURAL UNDIVIDED				PROP. FACILITY: RURAL UNDIVIDED				$300,000
NBI NUMBERS: 120200AA0788001								$300,000
HOUSTON	BRAZORIA	CR	0912-31-132	0.001	2008	C		
DESCRIPTION: REPLACE BRIDGE AND APPROACHES								$0
LIMITS FROM: CR 520 AT DRAINAGE DITCH				TO: .				$0
EXIST. FACILITY: RURAL UNDIVIDED				PROP. FACILITY: RURAL UNDIVIDED				$353,000
NBI NUMBERS: 120200AA0406001								$353,000
HOUSTON	BRAZORIA	CR	0912-31-151	0.100	2008	C		
DESCRIPTION: REPLACE BRIDGE								$0
LIMITS FROM: C.R. 324 AT LINNVILLE BAYOU				TO: NEAR OLD OCEAN				$0
EXIST. FACILITY: RURAL UNDIVIDED				PROP. FACILITY: RURAL UNDIVIDED				$790,000
NBI NUMBERS: 120200AA0343002								$790,000
HOUSTON	BRAZORIA	CR	0912-31-152	0.001	2008	C		
DESCRIPTION: REPLACE BRIDGE AND APPROACHES								$0
LIMITS FROM: CR 163				TO: AT MUSTANG BAYOU				$0
EXIST. FACILITY: RURAL UNDIVIDED				PROP. FACILITY: RURAL UNDIVIDED				$487,000
NBI NUMBERS: 120200AA0848003								$487,000
HOUSTON	BRAZORIA	CR	0912-31-153	0.001	2008	C		
DESCRIPTION: REPLACE BRIDGE AND APPROACHES								$0
LIMITS FROM: CR 721G				TO: AT CANAL				$0
EXIST. FACILITY: RURAL UNDIVIDED				PROP. FACILITY: RURAL UNDIVIDED				$396,000
NBI NUMBERS: 120200AA1094001								$396,000
HOUSTON	BRAZORIA	CR	0912-31-154	0.001	2008	C		
DESCRIPTION: REPLACE BRIDGE AND APPROACHES								$0
LIMITS FROM: CR 176C				TO: AT DRAINAGE DITCH				$0
EXIST. FACILITY: RURAL UNDIVIDED				PROP. FACILITY: RURAL UNDIVIDED				$267,000
NBI NUMBERS: 120200AA0689001								$267,000
HOUSTON	FORT BEND	CR	0912-34-093	0.001	2008	C		
DESCRIPTION: REPLACE BRIDGE								$0
LIMITS FROM: OLETA LANE				TO: AT RED GULLY				$0
EXIST. FACILITY: RURAL UNDIVIDED				PROP. FACILITY: RURAL UNDIVIDED				$372,000
NBI NUMBERS: 120800AA0259001								$372,000
HOUSTON	GALVESTON	CS	0912-73-117	0.670	2008	C		
DESCRIPTION: REHABILITATE BRIDGE								$0
LIMITS FROM: SEAWOLF PKWY AT PELICAN ISLAND CHNL				TO: .				$0
EXIST. FACILITY: URBAN UNDIVIDED				PROP. FACILITY: URBAN UNDIVIDED				$3,000,000
NBI NUMBERS: 120850B00790001								$3,000,000
HOUSTON	HARRIS	CR	0912-71-562	0.100	2008	C		
DESCRIPTION: REPLACE BRIDGE								$0
LIMITS FROM: MOONSHINE HILL RD AT JORDAN GULLY				TO: IN CITY OF HOUSTON				$32,400
EXIST. FACILITY: RURAL UNDIVIDED				PROP. FACILITY: RURAL UNDIVIDED				$469,000
NBI NUMBERS: 121020B59061001								$469,000
HOUSTON	HARRIS	CS	0912-72-002	0.001	2008	C		
DESCRIPTION: REPLACE BRIDGE AND APPROACHES								$0
LIMITS FROM: WEST HARRIS AVE AT VINCE BAYOU				TO: .				$0
EXIST. FACILITY: RURAL UNDIVIDED				PROP. FACILITY: RURAL UNDIVIDED				$2,253,000
NBI NUMBERS: 121020C01401002								$2,253,000
HOUSTON	HARRIS	CR	0912-72-056	0.001	2008	C		
DESCRIPTION: REPLACE BRIDGE (NBI# 12102AA0219001)								$0
LIMITS FROM: KICKAPOO ROAD AT SPRING CREEK				TO: .				$30,950
EXIST. FACILITY:				PROP. FACILITY:				$619,000
NBI NUMBERS: 121020AA0219001								$619,000
HOUSTON	HARRIS	CR	0912-72-057	0.001	2008	C		
DESCRIPTION: REPLACE BRIDGE (NBI# 12102AA0233001)								$0
LIMITS FROM: HEGAR ROAD AT SPRING CREEK				TO: .				$42,250
EXIST. FACILITY:				PROP. FACILITY:				$845,000
NBI NUMBERS: 121020AA0233001								$845,000

PROJECT HAS ADVANCED TO A HIGHER AUTHORIZATION

DISTRICT HDQTRS	COUNTY	HWY NO	CONT-SECT-JOB	LENGTH MILES	SCHED DATE	LEVEL OF AUTHORITY	OTHER CATEGORIES TOLL CANDIDATE/ RAIL PROJECT	OTHER CATEGORY FUNDS OTHER PARTICIPATION CATEGORY 6 FUNDS EST CONST COST
HOUSTON	BRAZORIA	CR	0912-31-149	0.001	2009	C		
DESCRIPTION: REPALCE BRIDGE AND APPROACHES								$0
LIMITS FROM: CR 192				TO: AT DRAINAGE DITCH				$0
EXIST. FACILITY: RURAL UNDIVIDED				PROP. FACILITY: RURAL UNDIVIDED				$546,000
NBI NUMBERS:120200AA0825001								$546,000
HOUSTON	BRAZORIA	CR	0912-31-162	0.001	2009	C		
DESCRIPTION: REPLACE BRIDGE (NBI# 12020AA0174001)								$0
LIMITS FROM: CR 703 AT DRAW				TO: .				$0
EXIST. FACILITY:				PROP. FACILITY:				$451,000
NBI NUMBERS:120200AA0174001								$451,000
HOUSTON	BRAZORIA	CR	0912-31-163	0.001	2009	C		
DESCRIPTION: REPLACE BRIDGE (NBI# 12020AA0510001)								$0
LIMITS FROM: CR 81 AT W. FORK CHOCOLATE BAYOU				TO: .				$0
EXIST. FACILITY:				PROP. FACILITY:				$400,000
NBI NUMBERS:120200AA0510001								$400,000
HOUSTON	BRAZORIA	CR	0912-31-164	0.001	2009	C		
DESCRIPTION: REPLACE BRIDGE (NBI# 12020AA0519002)								$0
LIMITS FROM: CR 54 AT CHOC BYU WATER CO CANAL				TO: .				$0
EXIST. FACILITY:				PROP. FACILITY:				$329,000
NBI NUMBERS:120200AA0519002								$329,000
HOUSTON	BRAZORIA	CR	0912-31-166	0.001	2009	C		
DESCRIPTION: REPLACE BRIDGE (NBI#12020AA0562001)								$0
LIMITS FROM: RIVERS RD AT S. FORK MARYS CREEK				TO: .				$0
EXIST. FACILITY:				PROP. FACILITY:				$316,000
NBI NUMBERS:120200AA0562001								$316,000
HOUSTON	BRAZORIA	CR	0912-31-167	0.001	2009	C		
DESCRIPTION: REPLACE BRIDGE (NBI# 12020AA0570001)								$0
LIMITS FROM: ARNOLD RD AT S. FORK MARYS CREEK				TO: .				$0
EXIST. FACILITY:				PROP. FACILITY:				$316,000
NBI NUMBERS:120200AA0570001								$316,000
HOUSTON	BRAZORIA	CR	0912-31-168	0.001	2009	C		
DESCRIPTION: REPLACE BRIDGE (NBI# 12020AA0649001)								$0
LIMITS FROM: CR 100 AT BRAZOS RIV AUTH CANAL				TO: .				$0
EXIST. FACILITY:				PROP. FACILITY:				$277,000
NBI NUMBERS:120200AA0649001								$277,000
HOUSTON	BRAZORIA	CR	0912-31-169	0.001	2009	C		
DESCRIPTION: REPLACE BRIDGE (NBI# 12020AA0652002)								$0
LIMITS FROM: CR 128 AT DRAINAGE DITCH				TO: .				$0
EXIST. FACILITY:				PROP. FACILITY:				$406,000
NBI NUMBERS:120200AA0652002								$406,000
HOUSTON	BRAZORIA	CR	0912-31-170	0.001	2009	C		
DESCRIPTION: REPLACE BRIDGE (NBI# 12020AA0691001)								$0
LIMITS FROM: CR 95 AT MUSTANG BAYOU				TO: .				$0
EXIST. FACILITY:				PROP. FACILITY:				$664,000
NBI NUMBERS:120200AA0691001								$664,000
HOUSTON	BRAZORIA	CR	0912-31-171	0.001	2009	C		
DESCRIPTION: REPLACE BRIDGE (NBI# 12020AA0707002)								$0
LIMITS FROM: CR 541 AT CHIGGER CREEK				TO: .				$0
EXIST. FACILITY:				PROP. FACILITY:				$406,000
NBI NUMBERS:120200AA0707002								$406,000
HOUSTON	BRAZORIA	CR	0912-31-172	0.001	2009	C		
DESCRIPTION: REPLACE BRIDGE (NBI# 12020AA0707003)								$0
LIMITS FROM: CR 144 AT DRAINAGE DITCH				TO: .				$0
EXIST. FACILITY:				PROP. FACILITY:				$323,000
NBI NUMBERS:120200AA0707003								$323,000
HOUSTON	BRAZORIA	CR	0912-31-174	0.001	2009	C		
DESCRIPTION: REPLACE BRIDGE (NBI# 12020AA0787002)								$0
LIMITS FROM: CR 172 AT DRAINAGE DITCH				TO: .				$0
EXIST. FACILITY:				PROP. FACILITY:				$406,000
NBI NUMBERS:120200AA0787002								$406,000
HOUSTON	BRAZORIA	CR	0912-31-175	0.001	2009	C		
DESCRIPTION: REPLACE BRIDGE (NBI# 12020AA0787003)								$0
LIMITS FROM: CR 172 AT CHOCOLATE BAYOU				TO: .				$0
EXIST. FACILITY:				PROP. FACILITY:				$591,000
NBI NUMBERS:120200AA0787003								$591,000
HOUSTON	BRAZORIA	CR	0912-31-176	0.001	2009	C		
DESCRIPTION: REPLACE BRIDGE (NBI# 12020AA0833001)								$0
LIMITS FROM: CR 191 AT DRAINAGE DITCH				TO: .				$0
EXIST. FACILITY:				PROP. FACILITY:				$419,000
NBI NUMBERS:120200AA0833001								$419,000

DISTRICT HDQTRS	COUNTY	HWY NO	CONT-SECT-JOB	LENGTH MILES	SCHED DATE	LEVEL OF AUTHORITY	OTHER CATEGORIES TOLL CANDIDATE/ RAIL PROJECT	OTHER CATEGORY FUNDS OTHER PARTICIPATION CATEGORY 6 FUNDS EST CONST COST
HOUSTON	BRAZORIA	CR	0912-31-177	0.001	2009	C		
DESCRIPTION: REPLACE BRIDGE (NBI# 12020AA0841002)								$0
LIMITS FROM: CR 169 AT DRAINAGE DITCH				TO: .				$0
EXIST. FACILITY:				PROP. FACILITY:				$421,000
NBI NUMBERS:120200AA0841002								$421,000
HOUSTON	BRAZORIA	CR	0912-31-178	0.001	2009	C		
DESCRIPTION: REPLACE BRIDGE (NBI# 12020AA0842001)								$0
LIMITS FROM: CR 160 AT MUSTANG BAYOU				TO: .				$0
EXIST. FACILITY:				PROP. FACILITY:				$742,000
NBI NUMBERS:120200AA0842001								$742,000
HOUSTON	BRAZORIA	CR	0912-31-179	0.001	2009	C		
DESCRIPTION: REPLACE BRIDGE (NBI# 12020AA0842002)								$0
LIMITS FROM: CR 165 AT HALLS BAYOU				TO: .				$0
EXIST. FACILITY:				PROP. FACILITY:				$407,000
NBI NUMBERS:120200AA0842002								$407,000
HOUSTON	BRAZORIA	CR	0912-31-180	0.001	2009	C		
DESCRIPTION: REPLACE BRIDGE (NBI# 12020AA0846001)								$0
LIMITS FROM: CR 159 AT HALLS BAYOU				TO: .				$0
EXIST. FACILITY:				PROP. FACILITY:				$329,000
NBI NUMBERS:120200AA0846001								$329,000
HOUSTON	BRAZORIA	CR	0912-31-181	0.001	2009	C		
DESCRIPTION: REPLACE BRIDGE (NBI# 12020AA0848002)								$0
LIMITS FROM: CR 168 AT MUSTANG BAYOU				TO: .				$0
EXIST. FACILITY:				PROP. FACILITY:				$748,000
NBI NUMBERS:120200AA0848002								$748,000
HOUSTON	BRAZORIA	CR	0912-31-182	0.001	2009	C		
DESCRIPTION: REPLACE BRIDGE (NBI# 12020AA0853001)								$0
LIMITS FROM: CR 160 AT DRAINAGE DITCH				TO: .				$0
EXIST. FACILITY:				PROP. FACILITY:				$503,000
NBI NUMBERS:120200AA0853001								$503,000
HOUSTON	BRAZORIA	CR	0912-31-183	0.001	2009	C		
DESCRIPTION: REPLACE BRIDGE (NBI# 12020AA0853002)								$0
LIMITS FROM: CR 160 AT GULFCOAST WATER CANAL				TO: .				$0
EXIST. FACILITY:				PROP. FACILITY:				$342,000
NBI NUMBERS:120200AA0853002								$342,000
HOUSTON	BRAZORIA	CR	0912-31-184	0.001	2009	C		
DESCRIPTION: REPLACE BRIDGE (NBI# 12020AA0859001)								$0
LIMITS FROM: CR 170 AT DRAINAGE DITCH				TO: .				$0
EXIST. FACILITY:				PROP. FACILITY:				$490,000
NBI NUMBERS:120200AA0859001								$490,000
HOUSTON	BRAZORIA	CR	0912-31-185	0.001	2009	C		
DESCRIPTION: REPLACE BRIDGE AND APPROACHES (NBI# 12020AA0862002)								$0
LIMITS FROM: CR 210 AT BRUSHY BAYOU				TO: .				$0
EXIST. FACILITY: RURAL UNDIVIDED				PROP. FACILITY: RURAL UNDIVIDED				$539,000
NBI NUMBERS:120200AA0862002								$539,000
HOUSTON	BRAZORIA	CR	0912-31-186	0.062	2009	C		
DESCRIPTION: REPLACE BRIDGE (NBI# 12020AA0920001)								$0
LIMITS FROM: CR 155 AT DRAINAGE DITCH				TO: .				$0
EXIST. FACILITY:				PROP. FACILITY: RURAL UNDIVIDED				$245,000
NBI NUMBERS:120200AA0920001								$245,000
HOUSTON	BRAZORIA	CR	0912-31-187	0.001	2009	C		
DESCRIPTION: REPLACE BRIDGE (NBI# 12020AA1097004)								$0
LIMITS FROM: OLD SH 36 AT BRAZOS RIVER REL				TO: .				$0
EXIST. FACILITY:				PROP. FACILITY:				$382,000
NBI NUMBERS:120200AA1097004								$382,000
HOUSTON	BRAZORIA	CR	0912-31-188	0.001	2009	C		
DESCRIPTION: REPLACE BRIDGE (NBI# 12020AA2008001)								$0
LIMITS FROM: CR 522 AT MOUND CREEK				TO: .				$0
EXIST. FACILITY:				PROP. FACILITY:				$393,000
NBI NUMBERS:120200AA2008001								$393,000
HOUSTON	BRAZORIA	CR	0912-31-190	0.001	2009	C		
DESCRIPTION: REPLACE BRIDGE (NBI# 12020AA0084001)								$0
LIMITS FROM: CR 84 (CROIX PKWY) AT MUSTANG BAYOU				TO: .				$0
EXIST. FACILITY:				PROP. FACILITY:				$484,000
NBI NUMBERS:120200AA0084001								$484,000
HOUSTON	BRAZORIA	CS	0912-31-197	0.001	2009	C		
DESCRIPTION: REPLACE BRIDGE (NBI# 12020M00385001)								$0
LIMITS FROM: CR 105 (ROY RD) AT HICKORY SLOUGH				TO: .				$34,800
EXIST. FACILITY:				PROP. FACILITY:				$348,000
NBI NUMBERS:120200M00385001								$348,000

PROJECT HAS ADVANCED TO A HIGHER AUTHORIZATION

DISTRICT HDQTRS	COUNTY	HWY NO	CONT-SECT-JOB	LENGTH MILES	SCHED DATE	LEVEL OF AUTHORITY	OTHER CATEGORIES TOLL CANDIDATE/ RAIL PROJECT	OTHER CATEGORY FUNDS OTHER PARTICIPATION CATEGORY 6 FUNDS EST CONST COST
HOUSTON	BRAZORIA	CS	0912-31-198	0.001	2009	C		
DESCRIPTION: REPLACE BRIDGE (NBI# 12020M01095001)								$0
LIMITS FROM: HATFIELD ROAD AT HICKORY SLOUGH				TO: .				$40,600
EXIST. FACILITY:				PROP. FACILITY:				$406,000
NBI NUMBERS:120200M01095001								$406,000
HOUSTON	BRAZORIA	CS	0912-31-199	0.001	2009	C		
DESCRIPTION: REPLACE BRIDGE (NBI# 12020M03025001)								$0
LIMITS FROM: WOODCREEK DRIVE AT MARYS CREEK				TO: .				$32,300
EXIST. FACILITY:				PROP. FACILITY:				$323,000
NBI NUMBERS:120200M03025001								$323,000
HOUSTON	BRAZORIA	CS	0912-31-200	0.001	2009	C		
DESCRIPTION: REPLACE BRIDGE (NBI# 12020M00375001)								$0
LIMITS FROM: CR 103 AT MARYS CREEK				TO: .				$45,200
EXIST. FACILITY:				PROP. FACILITY:				$452,000
NBI NUMBERS:120200M00375001								$452,000
HOUSTON	BRAZORIA	CS	0912-31-201	0.001	2009	C		
DESCRIPTION: REPLACE BRIDGE (NBI# 12020D00060001)								$0
LIMITS FROM: E ADOUE STREET AT MUSTANG BAYOU				TO: .				$0
EXIST. FACILITY:				PROP. FACILITY:				$826,000
NBI NUMBERS:120200D00060001								$826,000
HOUSTON	BRAZORIA	CS	0912-31-202	0.001	2009	C		
DESCRIPTION: REPLACE BRIDGE (NBI# 12020D00277001)								$0
LIMITS FROM: CLIFFORD STREET AT DRAINAGE DITCH				TO: .				$0
EXIST. FACILITY:				PROP. FACILITY:				$490,000
NBI NUMBERS:120200D00277001								$490,000
HOUSTON	BRAZORIA	CS	0912-31-203	0.001	2009	C		
DESCRIPTION: REPLACE BRIDGE (NBI# 12020D00561001)								$0
LIMITS FROM: CR 149 AT MUSTANG BAYOU				TO: .				$0
EXIST. FACILITY:				PROP. FACILITY:				$497,000
NBI NUMBERS:120200D00561001								$497,000
HOUSTON	BRAZORIA	CS	0912-31-204	0.001	2009	C		
DESCRIPTION: REPLACE BRIDGE (NBI# 12020D00787004)								$0
LIMITS FROM: CR 172 AT DRAINAGE DITCH				TO: .				$0
EXIST. FACILITY:				PROP. FACILITY:				$245,000
NBI NUMBERS:120200D00787004								$245,000
HOUSTON	BRAZORIA	CS	0912-31-205	0.001	2009	C		
DESCRIPTION: REPLACE BRIDGE (NBI# 12020D00920001)								$0
LIMITS FROM: OLD GALVESTON RD AT MUSTANG BAYOU				TO: .				$0
EXIST. FACILITY:				PROP. FACILITY:				$742,000
NBI NUMBERS:120200D00920001								$742,000
HOUSTON	BRAZORIA	CS	0912-31-206	0.001	2009	C		
DESCRIPTION: REPLACE BRIDGE (NBI# 12020D01180002)								$0
LIMITS FROM: SOUTH STREET AT MUSTANG BAYOU				TO: .				$0
EXIST. FACILITY:				PROP. FACILITY:				$748,000
NBI NUMBERS:120200D01180002								$748,000
HOUSTON	BRAZORIA	CR	0912-31-921	0.001	2009	C		
DESCRIPTION: REPLACE BRIDGE (NBI# 12020AA0638002)								$0
LIMITS FROM: CR 115 AT DRAINAGE DITCH				TO: .				$0
EXIST. FACILITY:				PROP. FACILITY:				$400,000
NBI NUMBERS:120200AA0638002								$400,000
HOUSTON	BRAZORIA	CS	0912-31-952	0.001	2009	C		
DESCRIPTION: REPLACE BRIDGE (NBI# 12020D00786001)								$0
LIMITS FROM: CR 435 AT DRAINAGE DITCH				TO: .				$0
EXIST. FACILITY:				PROP. FACILITY:				$239,000
NBI NUMBERS:120200D00786001								$239,000
HOUSTON	BRAZORIA	CS	0912-31-956	0.001	2009	C		
DESCRIPTION: REPLACE BRIDGE (NBI# 12020D00946001)								$0
LIMITS FROM: CR 51 AT AUSTIN BAYOU				TO: .				$0
EXIST. FACILITY:				PROP. FACILITY:				$232,000
NBI NUMBERS:120200D00946001								$232,000
HOUSTON	BRAZORIA	CS	0912-31-957	0.001	2009	C		
DESCRIPTION: REPLACE BRIDGE (NBI# 12020D01085001)								$0
LIMITS FROM: RYAN DRIVE AT DRAINAGE DITCH				TO: .				$0
EXIST. FACILITY:				PROP. FACILITY:				$245,000
NBI NUMBERS:120200D01085001								$245,000
HOUSTON	BRAZORIA	CS	0912-31-958	0.001	2009	C		
DESCRIPTION: REPLACE BRIDGE (NBI# 12020D01100001)								$0
LIMITS FROM: NORTH 2ND STREET AT MUSTANG BAYOU				TO: .				$0
EXIST. FACILITY:				PROP. FACILITY:				$490,000
NBI NUMBERS:120200D01100001								$490,000

DISTRICT HDQTRS	COUNTY	HWY NO	CONT-SECT-JOB	LENGTH MILES	SCHED DATE	LEVEL OF AUTHORITY	OTHER CATEGORIES TOLL CANDIDATE/ RAIL PROJECT	OTHER CATEGORY FUNDS OTHER PARTICIPATION CATEGORY 6 FUNDS EST CONST COST
HOUSTON	BRAZORIA	CS	0912-31-960	0.001	2009	C		
DESCRIPTION: REPLACE BRIDGE (NBI# 12020U00010001)								$0
LIMITS FROM: CR 48 AT W FORK CHOC BAYOU				TO: .				$0
EXIST. FACILITY:				PROP. FACILITY:				$619,000
NBI NUMBERS:120200U00010001								$619,000
HOUSTON	BRAZORIA	CS	0912-31-961	0.001	2009	C		
DESCRIPTION: REPLACE BRIDGE (NBI# 12020U00050001)								$0
LIMITS FROM: CR 67 AT DRAINAGE DITCH				TO: .				$0
EXIST. FACILITY:				PROP. FACILITY:				$316,000
NBI NUMBERS:120200U00050001								$316,000
HOUSTON	BRAZORIA	CS	0912-31-962	0.001	2009	C		
DESCRIPTION: REPLACE BRIDGE (NBI# 12020W00010001)								$0
LIMITS FROM: BISSELL ROAD AT E FORK CHOC BAYOU				TO: .				$0
EXIST. FACILITY:				PROP. FACILITY:				$316,000
NBI NUMBERS:120200W00010001								$316,000
HOUSTON	BRAZORIA	CS	0912-31-963	0.001	2009	C		
DESCRIPTION: REPLACE BRIDGE (NBI# 12020W00087001)								$0
LIMITS FROM: LOUISIANA STREET AT MUSTANG BAYOU				TO: .				$0
EXIST. FACILITY:				PROP. FACILITY:				$742,000
NBI NUMBERS:120200W00087001								$742,000
HOUSTON	BRAZORIA	CS	0912-31-964	0.001	2009	C		
DESCRIPTION: REPLACE BRIDGE (NBI# 12020W00095002)								$0
LIMITS FROM: MASTERS STREET AT CHOCOLATE BAYOU				TO: .				$0
EXIST. FACILITY:				PROP. FACILITY:				$342,000
NBI NUMBERS:120200W00095002								$342,000
HOUSTON	BRAZORIA	CS	0912-31-965	0.001	2009	C		
DESCRIPTION: REPLACE BRIDGE (NBI# 12020W00185001)								$0
LIMITS FROM: FURNACE ROAD AT MUSTANG BAYOU				TO: .				$0
EXIST. FACILITY:				PROP. FACILITY:				$413,000
NBI NUMBERS:120200W00185001								$413,000
HOUSTON	BRAZORIA	CS	0912-31-966	0.001	2009	C		
DESCRIPTION: REPLACE BRIDGE (NBI# 12020W00215001)								$0
LIMITS FROM: CLARK ROAD AT CHOCOLATE BAYOU				TO: .				$0
EXIST. FACILITY:				PROP. FACILITY:				$323,000
NBI NUMBERS:120200W00215001								$323,000
HOUSTON	BRAZORIA	CS	0912-31-969	0.001	2009	C		
DESCRIPTION: REPLACE BRIDGE (NBI# 12020M00605001)								$0
LIMITS FROM: CR 963 AT DRAINAGE DITCH				TO: .				$0
EXIST. FACILITY:				PROP. FACILITY:				$432,000
NBI NUMBERS:120200M00605001								$432,000
HOUSTON	BRAZORIA	CR	0912-31-973	0.001	2009	C		
DESCRIPTION: REPLACE BRIDGE (NBI# 12020AA0529001)								$0
LIMITS FROM: CR 64 AT DRAINAGE DITCH				TO: .				$0
EXIST. FACILITY:				PROP. FACILITY:				$232,000
NBI NUMBERS:120200AA0529001								$232,000
HOUSTON	BRAZORIA	CR	0912-31-974	0.001	2009	C		
DESCRIPTION: REPLACE BRIDGE (NBI# 12020AA0848001)								$0
LIMITS FROM: CR 168 AT GULF COAST WATER CANAL				TO: .				$0
EXIST. FACILITY:				PROP. FACILITY:				$322,000
NBI NUMBERS:120200AA0848001								$322,000
HOUSTON	BRAZORIA	CS	0912-31-975	0.001	2009	C		
DESCRIPTION: REPLACE BRIDGE (NBI# 12020D00787001)								$0
LIMITS FROM: CR 172 AT DRAINAGE DITCH				TO: .				$0
EXIST. FACILITY:				PROP. FACILITY:				$413,000
NBI NUMBERS:120200D00787001								$413,000
HOUSTON	BRAZORIA	CS	0912-31-976	0.001	2009	C		
DESCRIPTION: REPLACE BRIDGE (NBI# 12020M00367001)								$0
LIMITS FROM: MILLER RANCH RD AT HICKORY SLOUGH				TO: .				$0
EXIST. FACILITY:				PROP. FACILITY:				$232,000
NBI NUMBERS:120200M00367001								$232,000
HOUSTON	BRAZORIA	CS	0912-31-977	0.001	2009	C		
DESCRIPTION: REPLACE BRIDGE (NBI# 12020M01820001)								$0
LIMITS FROM: O'DAY ROAD AT HICKORY SLOUGH				TO: .				$0
EXIST. FACILITY:				PROP. FACILITY:				$342,000
NBI NUMBERS:120200M01820001								$342,000
HOUSTON	FORT BEND	CR	0912-34-902	0.001	2009	C		
DESCRIPTION: REPLACE BRIDGE (NBI# 12080AA0697002)								$0
LIMITS FROM: BERDETT ROAD AT DRY CREEK				TO: .				$0
EXIST. FACILITY:				PROP. FACILITY:				$922,000
NBI NUMBERS:120800AA0697002								$922,000

PROJECT HAS ADVANCED TO A HIGHER AUTHORIZATION

DISTRICT HDQTRS	COUNTY	HWY NO	CONT-SECT-JOB	LENGTH MILES	SCHED DATE	LEVEL OF AUTHORITY	OTHER CATEGORIES TOLL CANDIDATE/ RAIL PROJECT	OTHER CATEGORY FUNDS OTHER PARTICIPATION CATEGORY 6 FUNDS EST CONST COST
HOUSTON	FORT BEND	CR	0912-34-916	0.001	2009	C		
DESCRIPTION: REPLACE BRIDGE (NBI# 12080AA0859001)								$0
LIMITS FROM: RANDON DYER ROAD AT COON CREEK				TO: .				$0
EXIST. FACILITY:				PROP. FACILITY:				$258,000
NBI NUMBERS:120800AA0859001								$258,000
HOUSTON	GALVESTON	CS	0912-73-121	0.001	2009	C		
DESCRIPTION: REPLACE BRIDGE								$0
LIMITS FROM: CHERRY DR AT BENSON GULLY				TO: .				$45,800
EXIST. FACILITY: RURAL UNDIVIDED				PROP. FACILITY: RURAL UNDIVIDED				$458,000
NBI NUMBERS:120850F00215026								$458,000
HOUSTON	GALVESTON	CS	0912-73-910	0.001	2009	C		
DESCRIPTION: REPLACE BRIDGE (NBI# 12085PP1070002)								$0
LIMITS FROM: MARY'S CROSSING AT MARY'S CREEK				TO: .				$0
EXIST. FACILITY:				PROP. FACILITY:				$329,000
NBI NUMBERS:120850PP1070002								$329,000
HOUSTON	HARRIS	CR	0912-71-076	0.001	2009	C		
DESCRIPTION: REPLACE BRIDGE AND APPROACHES								$0
LIMITS FROM: CONGRESS AVE				TO: AT BUFFALO BAYOU				$106,000
EXIST. FACILITY: RURAL UNDIVIDED				PROP. FACILITY: RURAL UNDIVIDED				$2,355,000
NBI NUMBERS:121020B15953667								$2,355,000
HOUSTON	HARRIS	CS	0912-71-078	0.100	2009	C		
DESCRIPTION: REPLACE BRIDGE								$0
LIMITS FROM: MARKET ST EB AT HUNTING BAYOU				TO: HOUSTON				$39,000
EXIST. FACILITY: URBAN DIVIDED				PROP. FACILITY: URBAN DIVIDED				$593,000
NBI NUMBERS:121020B42473001								$593,000
HOUSTON	HARRIS	CS	0912-71-079	0.001	2009	C		
DESCRIPTION: REPLACE BRIDGE AND APPROACHES								$0
LIMITS FROM: MARKET STREET WEST BOUND				TO: AT HUNTING BAYOU				$9,750
EXIST. FACILITY: RURAL UNDIVIDED				PROP. FACILITY: RURAL UNDIVIDED				$230,000
NBI NUMBERS:121020B42473002								$230,000
HOUSTON	HARRIS	CR	0912-71-992	0.001	2009	C		
DESCRIPTION: REPLACE BRIDGE								$0
LIMITS FROM: PATTERSON ROAD				TO: AT LANGHAM CREEK				$2,500
EXIST. FACILITY: RURAL UNDIVIDED				PROP. FACILITY: RURAL UNDIVIDED				$496,000
NBI NUMBERS:121020B50313001								$496,000
HOUSTON	HARRIS	CR	0912-72-041	0.001	2009	C		
DESCRIPTION: REPLACE BRIDGE (NBI# 12102AA0223001)								$0
LIMITS FROM: OLD WASHINGTON AT MOUND CREEK				TO: .				$0
EXIST. FACILITY:				PROP. FACILITY:				$219,000
NBI NUMBERS:121020AA0223001								$219,000
HOUSTON	HARRIS	CS	0912-72-050	0.001	2009	C		
DESCRIPTION: REHABILITATE BRIDGE AND APPROACHES								$0
LIMITS FROM: SOUTH JENSEN DR AT BUFFALO BAYOU				TO: .				$0
EXIST. FACILITY: URBAN UNDIVIDED				PROP. FACILITY: URBAN UNDIVIDED				$5,125,000
NBI NUMBERS:121020B34713149								$5,125,000
HOUSTON	HARRIS	CR	0912-72-055	0.001	2009	C		
DESCRIPTION: REPLACE BRIDGE (NBI# 12102AA0205001)								$0
LIMITS FROM: LONGENBOUGH ROAD AT BEAR CREEK				TO: .				$40,600
EXIST. FACILITY:				PROP. FACILITY:				$406,000
NBI NUMBERS:121020AA0205001								$406,000
HOUSTON	HARRIS	CR	0912-72-058	0.001	2009	C		
DESCRIPTION: REPLACE BRIDGE (NBI# 12102AA0725001)								$0
LIMITS FROM: SHAW ROAD AT FAULKEY GULLY				TO: .				$33,500
EXIST. FACILITY:				PROP. FACILITY:				$335,000
NBI NUMBERS:121020AA0725001								$335,000
HOUSTON	HARRIS	CR	0912-72-061	0.001	2009	C		
DESCRIPTION: REPLACE BRIDGE (NBI# 12102AA0207001)								$0
LIMITS FROM: HOUSE-HAHL RD AT BIG CYPRESS CREEK				TO: .				$72,900
EXIST. FACILITY:				PROP. FACILITY:				$729,000
NBI NUMBERS:121020AA0207001								$729,000
HOUSTON	HARRIS	CS	0912-72-077	0.001	2009	C		
DESCRIPTION: REPLACE BRIDGE (NBI# 12102B22017038)								$0
LIMITS FROM: ELLA BLVD NB AT WHITE OAK BAYOU				TO: .				$0
EXIST. FACILITY:				PROP. FACILITY:				$1,374,000
NBI NUMBERS:121020B22017038								$1,374,000
HOUSTON	HARRIS	CR	0912-72-901	0.001	2009	C		
DESCRIPTION: REPLACE BRIDGE (NBI# 12102AA0142001)								$0
LIMITS FROM: PARK AVE. AT NO NAME BAYOU				TO: .				$0
EXIST. FACILITY:				PROP. FACILITY:				$451,000
NBI NUMBERS:121020AA0142001								$451,000

PROJECT HAS ADVANCED TO A HIGHER AUTHORIZATION

DISTRICT HDQTRS	COUNTY	HWY NO	CONT-SECT-JOB	LENGTH MILES	SCHED DATE	LEVEL OF AUTHORITY	OTHER CATEGORIES TOLL CANDIDATE/ RAIL PROJECT	OTHER CATEGORY FUNDS OTHER PARTICIPATION CATEGORY 6 FUNDS EST CONST COST
HOUSTON	HARRIS	CR	0912-72-907	0.001	2009	C		
DESCRIPTION: REPLACE BRIDGE (NBI# 12102B20595001)								$0
LIMITS FROM: GROESCHKE ROAD AT MAYDE CREEK				TO: .				$0
EXIST. FACILITY:				PROP. FACILITY:				$606,000
NBI NUMBERS:121020B20595001								$606,000
HOUSTON	HARRIS	CR	0912-72-908	0.001	2009	C		
DESCRIPTION: REPLACE BRIDGE (NBI# 12102AA0597005)								$0
LIMITS FROM: CYPRESS ROSEHILL AT HCFCD DITCH				TO: .				$0
EXIST. FACILITY:				PROP. FACILITY:				$290,000
NBI NUMBERS:121020AA0597005								$290,000
HOUSTON	HARRIS	CR	0912-72-910	0.001	2009	C		
DESCRIPTION: REPLACE BRIDGE (NBI# 12102AA3013001)								$0
LIMITS FROM: ALMEDA SCHOOL ROAD AT CLEAR CREEK				TO: .				$0
EXIST. FACILITY:				PROP. FACILITY:				$548,000
NBI NUMBERS:121020AA3013001								$548,000
HOUSTON	HARRIS	CS	0912-72-914	0.001	2009	C		
DESCRIPTION: REPLACE BRIDGE (NBI# 12102B71393001)								$0
LIMITS FROM: WYNNWOOD LANE AT HCFCD DITCH				TO: .				$0
EXIST. FACILITY:				PROP. FACILITY:				$239,000
NBI NUMBERS:121020B71393001								$239,000
HOUSTON	HARRIS	CS	0912-72-915	0.001	2009	C		
DESCRIPTION: REPLACE BRIDGE (NBI# 12102C00091001)								$0
LIMITS FROM: ANTHONY LN AT ARMAND BYU TRIB B113				TO: .				$0
EXIST. FACILITY:				PROP. FACILITY:				$413,000
NBI NUMBERS:121020C00091001								$413,000
HOUSTON	HARRIS	CS	0912-72-916	0.001	2009	C		
DESCRIPTION: REPLACE BRIDGE (NBI# 12102CC0442001)								$0
LIMITS FROM: HEDWIG ROAD AT HCFCD DITCH				TO: .				$0
EXIST. FACILITY:				PROP. FACILITY:				$232,000
NBI NUMBERS:121020CC0442001								$232,000
HOUSTON	MONTGOMERY	CR	0912-37-166	0.001	2009	C		
DESCRIPTION: REPLACE BRIDGE AND APPROACHES								$0
LIMITS FROM: OLD HWY 105 AT CANEY CREEK				TO: .				$0
EXIST. FACILITY: RURAL UNDIVIDED				PROP. FACILITY: RURAL UNDIVIDED				$1,668,000
NBI NUMBERS:121700AA0443001								$1,668,000
HOUSTON	MONTGOMERY	CR	0912-37-171	0.001	2009	C		
DESCRIPTION: REPLACE BRIDGE AND APPROACHES								$0
LIMITS FROM: MARY WAGNER RD AT HOSTETTER CRK				TO: .				$0
EXIST. FACILITY: RURAL UNDIVIDED				PROP. FACILITY: RURAL UNDIVIDED				$380,000
NBI NUMBERS:121700AA0296001								$380,000
HOUSTON	MONTGOMERY	CR	0912-37-172	0.001	2009	C		
DESCRIPTION: REPLACE BRIDGE AND APPROACHES								$0
LIMITS FROM: BOARS HEAD ROAD				TO: AT UN-NAMED DRAW				$0
EXIST. FACILITY: RURAL UNDIVIDED				PROP. FACILITY: RURAL UNDIVIDED				$396,000
NBI NUMBERS:121700AA2090002								$396,000
HOUSTON	MONTGOMERY	CR	0912-37-177	0.068	2009	C		
DESCRIPTION: REPLACE BRIDGE								$0
LIMITS FROM: DOGWOOD TRAIL AT WALNUT CREEK				TO: .				$0
EXIST. FACILITY:				PROP. FACILITY: RURAL UNDIVIDED				$464,000
NBI NUMBERS:121700AA1007001								$464,000
HOUSTON	MONTGOMERY	CR	0912-37-903	0.001	2009	C		
DESCRIPTION: REPLACE BRIDGE (NBI# 12170AA0919001)								$0
LIMITS FROM: STAGECOACH RD AT LAKE HARDIN BRANCH				TO: .				$0
EXIST. FACILITY:				PROP. FACILITY:				$252,000
NBI NUMBERS:121700AA0919001								$252,000
HOUSTON	MONTGOMERY	CR	0912-37-905	0.001	2009	C		
DESCRIPTION: REPLACE BRIDGE (NBI# 12170AA1164047)								$0
LIMITS FROM: CRIGHTON ROAD AT STEWARTS CREEK				TO: .				$0
EXIST. FACILITY:				PROP. FACILITY:				$464,000
NBI NUMBERS:121700AA1164047								$464,000
HOUSTON	MONTGOMERY	CR	0912-37-906	0.001	2009	C		
DESCRIPTION: REPLACE BRIDGE (NBI# 12170AA1845001)								$0
LIMITS FROM: LILAC LANE AT PEACH CREEK DRAW				TO: .				$0
EXIST. FACILITY:				PROP. FACILITY:				$245,000
NBI NUMBERS:121700AA1845001								$245,000
HOUSTON	MONTGOMERY	CR	0912-37-907	0.001	2009	C		
DESCRIPTION: REPLACE BRIDGE (NBI# 12170AA1953001)								$0
LIMITS FROM: QUINLAN N LAKE DR AT MCRAE CREEK				TO: .				$0
EXIST. FACILITY:				PROP. FACILITY:				$303,000
NBI NUMBERS:121700AA1953001								$303,000

PROJECT HAS ADVANCED TO A HIGHER AUTHORIZATION

DISTRICT HDQTRS	COUNTY	HWY NO	CONT-SECT-JOB	LENGTH MILES	SCHED DATE	LEVEL OF AUTHORITY	OTHER CATEGORIES TOLL CANDIDATE/ RAIL PROJECT	OTHER CATEGORY FUNDS OTHER PARTICIPATION CATEGORY 6 FUNDS EST CONST COST
HOUSTON	MONTGOMERY	CR	0912-37-908	0.001	2009	C		
DESCRIPTION: REPLACE BRIDGE (NBI# 12170AA1988001)								$0
LIMITS FROM: OLD HWY 105 AT PEACH CREEK DRAW				TO: .				$0
EXIST. FACILITY:				PROP. FACILITY:				$335,000
NBI NUMBERS:121700AA1988001								$335,000
HOUSTON	MONTGOMERY	CR	0912-37-917	0.001	2009	C		
DESCRIPTION: REHABILITATE BRIDGE AND APPROACHES								$0
LIMITS FROM: SHAKEY HOLLOW RD AT SPRING BR				TO: .				$2,500
EXIST. FACILITY: RURAL UNDIVIDED				PROP. FACILITY: RURAL UNDIVIDED				$380,000
NBI NUMBERS:121700AA2088001								$380,000
HOUSTON	MONTGOMERY	CR	0912-37-918	0.001	2009	C		
DESCRIPTION: REPLACE BRIDGE (NBI# 12170AA0852002)								$0
LIMITS FROM: HARDIN STORE ROAD AT COW BRANCH				TO: .				$0
EXIST. FACILITY:				PROP. FACILITY:				$368,000
NBI NUMBERS:121700AA0852002								$368,000
HOUSTON	WALLER	CR	0912-56-902	0.001	2009	C		
DESCRIPTION: REPLACE BRIDGE (NBI# 12237AA0204001)								$0
LIMITS FROM: ROBINSON ROAD AT THREEMILE CREEK				TO: .				$0
EXIST. FACILITY:				PROP. FACILITY:				$264,000
NBI NUMBERS:122370AA0204001								$264,000
HOUSTON	WALLER	CR	0912-56-903	0.001	2009	C		
DESCRIPTION: REPLACE BRIDGE (NBI# 12237AA0257001)								$0
LIMITS FROM: QUALLS ROAD AT WALNUT CREEK				TO: .				$0
EXIST. FACILITY:				PROP. FACILITY:				$310,000
NBI NUMBERS:122370AA0257001								$310,000
HOUSTON	WALLER	CR	0912-56-907	0.001	2009	C		
DESCRIPTION: REPLACE BRIDGE AND APPROACHES								$0
LIMITS FROM: LANEVIEW ROAD				TO: AT CLEAR CREEK				$12,250
EXIST. FACILITY: RURAL UNDIVIDED				PROP. FACILITY: RURAL UNDIVIDED				$310,000
NBI NUMBERS:122370AA0284001								$310,000
HOUSTON	BRAZORIA	CR	0912-31-136	0.001	2010	C		
DESCRIPTION: REPLACE BRIDGE AND APPROACHES								$0
LIMITS FROM: CR 90 AT S FORK MARY'S CREEK				TO: .				$7,250
EXIST. FACILITY: RURAL UNDIVIDED				PROP. FACILITY: RURAL UNDIVIDED				$264,000
NBI NUMBERS:120200AA0561001								$264,000
HOUSTON	BRAZORIA	CR	0912-31-930	0.001	2010	C		
DESCRIPTION: REHABILITATE BRIDGE AND APPROACHES								$0
LIMITS FROM: CR 48 AT DRAINAGE DITCH				TO: .				$3,500
EXIST. FACILITY: RURAL UNDIVIDED				PROP. FACILITY: RURAL UNDIVIDED				$239,000
NBI NUMBERS:120200M00357003								$239,000
HOUSTON	BRAZORIA	CR	0912-31-938	0.001	2010	C		
DESCRIPTION: REHABILITATE BRIDGE AND APPROACHES								$0
LIMITS FROM: CR 190 AT DRAINAGE DITCH				TO: .				$3,250
EXIST. FACILITY: RURAL UNDIVIDED				PROP. FACILITY: RURAL UNDIVIDED				$239,000
NBI NUMBERS:120200AA0739001								$239,000
HOUSTON	BRAZORIA	CR	0912-31-945	0.001	2010	C		
DESCRIPTION: REPLACE BRIDGE (NBI# 12020AA0951001)								$0
LIMITS FROM: CR 33 AT AUSTIN BAYOU				TO: .				$0
EXIST. FACILITY:				PROP. FACILITY:				$465,000
NBI NUMBERS:120200AA0951001								$465,000
HOUSTON	HARRIS	CS	0912-70-951	0.001	2010	C		
DESCRIPTION: REHABILITATE BRIDGE AND APPROACHES								$0
LIMITS FROM: ELDRIDGE RD SB AT BRAYS BAYOU				TO: .				$13,500
EXIST. FACILITY: URBAN UNDIVIDED				PROP. FACILITY: URBAN UNDIVIDED				$786,000
NBI NUMBERS:121020B21912004								$786,000
HOUSTON	BRAZORIA	CR	0912-31-165	0.064		C		
DESCRIPTION: REPLACE BRIDGE								$0
LIMITS FROM: CR 121 AT DRAW				TO: .				$0
EXIST. FACILITY:				PROP. FACILITY: RURAL UNDIVIDED				$264,000
NBI NUMBERS:120200AA0522002								$264,000
HOUSTON	BRAZORIA	CR	0912-31-173	0.067		C		
DESCRIPTION: REPLACE BRIDGE								$0
LIMITS FROM: CR 186 AT MUSTANG BAYOU				TO: .				$0
EXIST. FACILITY:				PROP. FACILITY: RURAL UNDIVIDED				$406,000
NBI NUMBERS:120200AA0763001								$406,000
HOUSTON	BRAZORIA	CR	0912-31-918	0.064		C		
DESCRIPTION: REPLACE BRIDGE								$0
LIMITS FROM: CR 48 AT DRAINAGE DITCH				TO: .				$0
EXIST. FACILITY:				PROP. FACILITY: RURAL UNDIVIDED				$323,000
NBI NUMBERS:120200M00357002								$323,000

PROJECT HAS ADVANCED TO A HIGHER AUTHORIZATION

DISTRICT HDQTRS	COUNTY	HWY NO	CONT-SECT-JOB	LENGTH MILES	SCHED DATE	LEVEL OF AUTHORITY	OTHER CATEGORIES TOLL CANDIDATE/ RAIL PROJECT	OTHER CATEGORY FUNDS OTHER PARTICIPATION CATEGORY 6 FUNDS EST CONST COST
HOUSTON	FORT BEND	CR	0912-34-913	0.064		C		
DESCRIPTION: REPLACE BRIDGE								$0
LIMITS FROM: RASTUS ROAD AT BRAZOS RIVER				TO: AUTHORITY CANAL				$0
EXIST. FACILITY:				PROP. FACILITY: RURAL UNDIVIDED				$323,000
NBI NUMBERS:120800AA0643001								$323,000
HOUSTON	FORT BEND	CS	0912-34-940	0.001		C		
DESCRIPTION: REPLACE BRIDGE AND APPROACHES								$0
LIMITS FROM: W ALKIRE LAKE RD AT HORSESHOE LAKE				TO: .				$18,500
EXIST. FACILITY: URBAN UNDIVIDED				PROP. FACILITY: URBAN UNDIVIDED				$851,000
NBI NUMBERS:120800H00015001								$851,000
HOUSTON	GALVESTON	CR	0912-73-114	0.062		C		
DESCRIPTION: REPLACE BRIDGE								$0
LIMITS FROM: MCKAY ROAD AT DRAINAGE DITCH				TO: .				$22,600
EXIST. FACILITY:				PROP. FACILITY: RURAL UNDIVIDED				$230,000
NBI NUMBERS:120850AA0112002								$230,000
HOUSTON	GALVESTON	CR	0912-73-120	0.001		C		
DESCRIPTION: REPLACE BRIDGE								$0
LIMITS FROM: MCFARLAND ROAD AT DICKINSON BAYOU				TO: .				$0
EXIST. FACILITY: RURAL UNDIVIDED				PROP. FACILITY: RURAL UNDIVIDED				$528,000
NBI NUMBERS:120850E00003002								$528,000
HOUSTON	HARRIS	CS	0912-70-002	0.095		C		
DESCRIPTION: REPLACE BRIDGE								$0
LIMITS FROM: FARTHER POINT AT BUFFALO BAYOU				TO: .				$0
EXIST. FACILITY:				PROP. FACILITY: URBAN UNDIVIDED				$1,374,000
NBI NUMBERS:121020B02225106								$1,374,000
HOUSTON	HARRIS	CS	0912-70-003	0.061		C		
DESCRIPTION: REPLACE BRIDGE								$0
LIMITS FROM: HARWIN DR. AT SHARPSTOWN DITCH				TO: .				$0
EXIST. FACILITY:				PROP. FACILITY: URBAN UNDIVIDED				$312,000
NBI NUMBERS:121020B30601001								$312,000
HOUSTON	HARRIS	CS	0912-70-906	0.117		C		
DESCRIPTION: REPLACE BRIDGE (NBI#12102B44185014)								$0
LIMITS FROM: MEMORIAL DR. AT BUFFALO BAYOU				TO: .				$0
EXIST. FACILITY:				PROP. FACILITY: URBAN UNDIVIDED				$4,490,000
NBI NUMBERS:121020B44185014								$4,490,000
HOUSTON	HARRIS	CS	0912-70-913	0.110		C		
DESCRIPTION: REPLACE BRIDGE (NBI#102B25401002)								$0
LIMITS FROM: FRANKLIN ST. AT BUFFALO BAYOU				TO: .				$0
EXIST. FACILITY:				PROP. FACILITY: URBAN UNDIVIDED				$2,451,000
NBI NUMBERS:121020B25401002								$2,451,000
HOUSTON	HARRIS	CS	0912-70-914	0.208		C		
DESCRIPTION: REPLACE BRIDGE (NBI#12102B40177003)								$0
LIMITS FROM: LOCKWOOD DR. AT T&N0 RR AND				TO: WALLISVILLE RD.				$0
EXIST. FACILITY:				PROP. FACILITY: URBAN UNDIVIDED				$8,140,000
NBI NUMBERS:121020B40177003								$8,140,000
HOUSTON	HARRIS	CS	0912-70-916	0.069		C		
DESCRIPTION: REPLACE 2 BRIDGES (NBI#'S 12102B44185019 & 12102B44185020)								$0
LIMITS FROM: MEMORIAL DR EB & WB AT HOUSTON AVE				TO: .				$0
EXIST. FACILITY:				PROP. FACILITY: URBAN UNDIVIDED				$1,236,000
NBI NUMBERS:121020B44185019, 121020B44185020								$1,236,000
HOUSTON	HARRIS	CS	0912-70-917	0.120		C		
DESCRIPTION: REPLACE BRIDGE (NBI# 12102B59009002)								$0
LIMITS FROM: SHEPHERD DR. AT BUFFALO BAYOU				TO: .				$0
EXIST. FACILITY:				PROP. FACILITY: URBAN UNDIVIDED				$4,052,000
NBI NUMBERS:121020B59009002								$4,052,000
HOUSTON	HARRIS	CR	0912-71-626	0.100		C		
DESCRIPTION: REPLACE BRIDGE								$0
LIMITS FROM: MICHIGAN-CANNIFF AT HCFCD DITCH				TO: .				$23,995
EXIST. FACILITY: RURAL UNDIVIDED				PROP. FACILITY: RURAL UNDIVIDED				$339,000
NBI NUMBERS:121020H44585001								$339,000
HOUSTON	HARRIS	CS	0912-72-051	0.001		C		
DESCRIPTION: REPLACE BRIDGE								$0
LIMITS FROM: N. WAYSIDE RD AT HALLS BAYOU				TO: .				$0
EXIST. FACILITY:				PROP. FACILITY:				$1,122,000
NBI NUMBERS:121020B67433001								$1,122,000
HOUSTON	MONTGOMERY	CR	0912-37-910	0.095		C		
DESCRIPTION: REPLACE BRIDGE								$0
LIMITS FROM: WOODBRANCH DR. AT PEACH CREEK				TO: .				$0
EXIST. FACILITY:				PROP. FACILITY: RURAL UNDIVIDED				$1,367,000
NBI NUMBERS:121700R00020128								$1,367,000

PROJECT HAS ADVANCED TO A HIGHER AUTHORIZATION

DISTRICT HDQTRS	COUNTY	HWY NO	CONT-SECT-JOB	LENGTH MILES	SCHED DATE	LEVEL OF AUTHORITY	OTHER CATEGORIES TOLL CANDIDATE/ RAIL PROJECT	OTHER CATEGORY FUNDS OTHER PARTICIPATION CATEGORY 6 FUNDS EST CONST COST
						HOUSTON TOTAL:		$0
						154 PROJECTS		$936,995
								$104,573,000
								$104,573,001

PROJECT HAS ADVANCED TO A HIGHER AUTHORIZATION

DISTRICT HDQTRS	COUNTY	HWY NO	CONT-SECT-JOB	LENGTH MILES	SCHED DATE	LEVEL OF AUTHORITY	OTHER CATEGORIES TOLL CANDIDATE/ RAIL PROJECT	OTHER CATEGORY FUNDS OTHER PARTICIPATION CATEGORY 6 FUNDS EST CONST COST
LAREDO	LA SALLE	CR	0922-20-008	0.071	2007	C		
DESCRIPTION: FOR THE CONSTRUCTION OF THE REPLACEMENT OF AN EXISTING								
BRIDGE								$0
LIMITS FROM: AT SAUZ CREEK ON HUAJUCO ROAD				TO: SOUTH OF F.M. 624				$20,000
EXISTING FACILITY: RURAL UNDIVIDED				PROP. FACILITY: RURAL UNDIVIDED				$476,000
221420AA0254001								$476,000
LAREDO	MAVERICK	CR	0922-10-020	0.066	2007	C		
DESCRIPTION: FOR THE CONSTRUCTION OF THE REPLACEMENT OF AN EXISTING								
BRIDGE								$0
LIMITS FROM: ON AMISTAD RD.0.25 MI EAST OF 4TH S				TO: DRAINAGE DITCH				$6,500
EXISTING FACILITY: RURAL UNDIVIDED				PROP. FACILITY: RURAL UNDIVIDED				$240,000
221590AA0114003								$240,000
LAREDO	MAVERICK	CR	0922-10-023	0.066	2007	C		
DESCRIPTION: FOR THE CONSTRUCTION OF THE REPLACEMENT OF AN EXISTING								
BRIDGE								$0
LIMITS FROM: ON DAY RD. 0.12 MI EAST OF U.S. 277				TO: DRAINAGE DITCH				$7,000
EXISTING FACILITY: RURAL UNDIVIDED				PROP. FACILITY: RURAL UNDIVIDED				$192,000
221590AA0101005								$192,000
LAREDO	MAVERICK	CR	0922-10-026	0.114	2007	C		
DESCRIPTION: FOR THE CONSTRUCTION OF THE REPLACEMENT OF AN EXISTING								
BRIDGE								$0
LIMITS FROM: AT CANON GRANDE CK ON SILVER BRIDGE				TO: APPROXIMATELY 0.062 MI E OF US 277				$50,000
EXISTING FACILITY: RURAL UNDIVIDED				PROP. FACILITY: RURAL UNDIVIDED				$480,000
221590AA0119004								$480,000
LAREDO	MAVERICK	CR	0922-10-027	0.050	2007	C		
DESCRIPTION: FOR THE CONSTRUCTION OF THE REPLACEMENT OF AN EXISTING								
BRIDGE								$0
LIMITS FROM: ON MANCHA RD AT DRAINAGE DITCH				TO: 0.01 MI E OF 4TH ST				$0
EXISTING FACILITY: RURAL UNDIVIDED				PROP. FACILITY: RURAL UNDIVIDED				$240,000
221590AA0108002								$240,000
LAREDO	WEBB	CR	0922-33-044	0.068	2008	C		
DESCRIPTION: FOR THE CONSTRUCTION OF THE REPLACEMENT OF AN EXISTING								
BRIDGES								$0
LIMITS FROM: ON MINES ROAD AT CHUPADERA CREEK				TO: AMBROSIA CREEK				$15,000
EXISTING FACILITY: RURAL UNDIVIDED				PROP. FACILITY: RURAL UNDIVIDED				$1,092,000
222400AA0179009, 222400AA0179010								$1,092,000
LAREDO	WEBB	CR	0922-33-077	0.062	2008	C		
DESCRIPTION: FOR THE CONSTRUCTION OF THE REPLACEMENT OF AN EXISTING								
BRIDGE								$0
LIMITS FROM: AT JABONCILLO CK. ON RAICES RD				TO: 1.0 MI NORTH OF JUNCTION WITH ALAMO				$12,000
EXISTING FACILITY: RURAL UNDIVIDED				PROP. FACILITY: RURAL UNDIVIDED				$106,000
222400AA0116001								$106,000
LAREDO	WEBB	CR	0922-33-082	0.005	2008	C		
DESCRIPTION: FOR THE CONSTRUCTION OF THE REPLACEMENT OF AN EXISTING								
BRIDGE								$0
LIMITS FROM: ON CALLAGHAN RD @ BR OF CARRIZITOS				TO: 10.44 MILES EAST OF JCT WITH IH 35				$0
EXISTING FACILITY: RURAL UNDIVIDED				PROP. FACILITY: RURAL UNDIVIDED				$250,000
222400AA0112009								$250,000
LAREDO	WEBB	CR	0922-33-083	0.009	2008	C		
DESCRIPTION: FOR THE CONSTRUCTION OF THE WIDENING AND/OR REHABILITATION								
OF A BRIDGE FACILITY								$0
LIMITS FROM: ON CALLAGHAN RD @ BR OF CARRIZITOS				TO: 10.44 MILES EAST OF JCT WITH IH 35				$0
EXISTING FACILITY: RURAL UNDIVIDED				PROP. FACILITY: RURAL UNDIVIDED				$250,000
222400AA0112008								$250,000
LAREDO	WEBB	CR	0922-33-086	0.500	2008	C		
DESCRIPTION: FOR THE CONSTRUCTION OF THE REPLACEMENT OF AN EXISTING								
BRIDGE								$0
LIMITS FROM: ON CALLAGHAN RD @ BR OF CARRIZITOS				TO: 8.6 MI. EAST OF JUNCTION WITH IH 35				$0
EXISTING FACILITY: RURAL UNDIVIDED				PROP. FACILITY: RURAL UNDIVIDED				$82,500
222400AA0112002								$82,500
LAREDO	WEBB	CR	0922-33-088	0.008	2008	C		
DESCRIPTION: FOR THE CONSTRUCTION OF THE REPLACEMENT OF AN EXISTING								
BRIDGE								$0
LIMITS FROM: ON WRIGHT ROAD AT TEJONES CREEK				TO: 6.52 MI WEST OF JCT WITH U.S. 83				$7,500
EXISTING FACILITY: RURAL UNDIVIDED				PROP. FACILITY: RURAL UNDIVIDED				$200,000
222400AA0203001								$200,000

DISTRICT HDQTRS	COUNTY	HWY NO	CONT-SECT-JOB	LENGTH MILES	SCHED DATE	LEVEL OF AUTHORITY	OTHER CATEGORIES TOLL CANDIDATE/ RAIL PROJECT	OTHER CATEGORY FUNDS OTHER PARTICIPATION CATEGORY 6 FUNDS EST CONST COST
LAREDO	WEBB	CR	0922-33-089	0.500	2008	C		
DESCRIPTION: FOR THE CONSTRUCTION OF THE REPLACEMENT OF AN EXISTING								
BRIDGE								$0
LIMITS FROM: ON AGUILARES RD @ BR OF AGUA AZUL				TO: 7.0 MI. SOUTHEAST OF JCT WITH IH 35				$0
EXIST. FACILITY: RURAL UNDIVIDED				PROP. FACILITY: RURAL UNDIVIDED				$106,000
NBI NUMBERS: 222400AA0105001								$106,000
LAREDO	WEBB	CR	0922-33-090	0.500	2008	C		
DESCRIPTION: FOR THE CONSTRUCTION OF THE REPLACEMENT OF AN EXISTING								
BRIDGE								$0
LIMITS FROM: ON ESPEJO-GATES RD. AT CANYON CREEK				TO: 1.2 MI. WEST OF US 83				$0
EXIST. FACILITY: RURAL UNDIVIDED				PROP. FACILITY: RURAL UNDIVIDED				$82,500
NBI NUMBERS: 222400AA0182001								$82,500
LAREDO	WEBB	CR	0922-33-091	0.350	2008	C		
DESCRIPTION: FOR THE CONSTRUCTION OF THE REPLACEMENT OF AN EXISTING								
BRIDGE								$0
LIMITS FROM: ON LAS TIENDAS RD @ TEJONES CREEK,				TO: ISABEL CREEKS & PALITO BLANCO ARROY				$0
EXIST. FACILITY: RURAL UNDIVIDED				PROP. FACILITY: RURAL UNDIVIDED				$344,500
NBI NUMBERS: 222400AA0200004, 222400AA0200005, 222400AA0200003, 222400AA0200002								$344,500
LAREDO	WEBB	CR	0922-33-084	0.006	2009	C		
DESCRIPTION: FOR THE CONSTRUCTION OF THE REPLACEMENT OF AN EXISTING								
BRIDGE								$0
LIMITS FROM: ON CALLAGHAN RD @ BR OF CARRIZITOS				TO: 10.1 MILES EAST OF JCT. WITH IH 35				$0
EXIST. FACILITY: RURAL UNDIVIDED				PROP. FACILITY: RURAL UNDIVIDED				$200,000
NBI NUMBERS: 222400AA0112007								$200,000
LAREDO	WEBB	CR	0922-33-085	0.005	2009	C		
DESCRIPTION: FOR THE CONSTRUCTION OF THE REPLACEMENT OF AN EXISTING								
BRIDGE								$0
LIMITS FROM: ON CALLAGHAN RD @ BR OF CARRIZITOS				TO: 9.1 MILES EAST OF JCT. WITH I.H. 35				$0
EXIST. FACILITY: RURAL UNDIVIDED				PROP. FACILITY: RURAL UNDIVIDED				$225,000
NBI NUMBERS: 222400AA0112003								$225,000
LAREDO	WEBB	CR	0922-33-092	0.067	2009	C		
DESCRIPTION: FOR THE CONSTRUCTION OF THE REPLACEMENT OF AN EXISTING								
BRIDGE								$0
LIMITS FROM: AT SAN JUANITA CK. ON RUBIOS RD.				TO: 0.74 MI NORTH OF S.H. 359				$15,000
EXIST. FACILITY: RURAL UNDIVIDED				PROP. FACILITY: RURAL UNDIVIDED				$212,000
NBI NUMBERS: 222400AA0163001								$212,000
LAREDO	WEBB	CR	0922-33-982	0.500	2009	C		
DESCRIPTION: FOR THE CONSTRUCTION OF THE REPLACEMENT OF AN EXISTING								
BRIDGE								$0
LIMITS FROM: ON LINCOLN RD(AT SALADO CREEK)				TO: 11.90 MI N OF US 59				$0
EXIST. FACILITY: RURAL UNDIVIDED				PROP. FACILITY: RURAL UNDIVIDED				$65,840
NBI NUMBERS: 222400AA0111001								$65,840
LAREDO	WEBB	CR	0922-33-080	0.065	2010	C		
DESCRIPTION: FOR THE CONSTRUCTION OF THE REPLACEMENT OF AN EXISTING								
BRIDGE								$0
LIMITS FROM: AT BECERRA CK. ON CALLAGHAN RD. 20.				TO: EAST OF JUNCTION WITH I.H. 35				$845,060
EXIST. FACILITY: RURAL UNDIVIDED				PROP. FACILITY: RURAL UNDIVIDED				$162,000
NBI NUMBERS: 222400AA0112010								$162,000
LAREDO	WEBB	CR	0922-33-081	0.009	2010	C		
DESCRIPTION: FOR THE CONSTRUCTION OF THE REPLACEMENT OF AN EXISTING								
BRIDGE								$0
LIMITS FROM: ON CALLAGHAN ROAD AT CARRIZITOS CK				TO: 9.88 MI EAST OF JCT WITH I.H. 35				$7,500
EXIST. FACILITY: RURAL UNDIVIDED				PROP. FACILITY: RURAL UNDIVIDED				$155,000
NBI NUMBERS: 222400AA0112006								$155,000
LAREDO	WEBB	CR	0922-33-929	0.500	2010	C		
DESCRIPTION: FOR THE CONSTRUCTION OF THE REPLACEMENT OF AN EXISTING								
BRIDGE								$0
LIMITS FROM: ON CALLAGHAN RD AT BR OF VENADO CK				TO: 4.57 MI. EAST OF JCT WITH IH 35				$0
EXIST. FACILITY: RURAL UNDIVIDED				PROP. FACILITY: RURAL UNDIVIDED				$82,500
NBI NUMBERS: 222400AA0112001								$82,500
LAREDO	WEBB	CR	0922-33-934	0.500	2010	C		
DESCRIPTION: FOR THE CONSTRUCTION OF THE REPLACEMENT OF AN EXISTING								
BRIDGE								$0
LIMITS FROM: ON RAICES RD. AT MESTENO CREEK				TO: 5.7 MI. NORTHWEST OF ALAMO RD.				$0
EXIST. FACILITY: RURAL UNDIVIDED				PROP. FACILITY: RURAL UNDIVIDED				$55,000
NBI NUMBERS: 222400AA0116003								$55,000
LAREDO	WEBB	CS	0922-33-963	0.500	2010	C		
DESCRIPTION: REPLACE BRIDGE AND APPROACHES								$0
LIMITS FROM: ON MEADOW ST IN LAREDO AT				TO: TEX-MEX RR CROSSING				$0
EXIST. FACILITY: URBAN UNDIVIDED				PROP. FACILITY: URBAN UNDIVIDED				$3,500,000
NBI NUMBERS: 222400B00770001								$3,500,000

PROJECT HAS ADVANCED TO A HIGHER AUTHORIZATION

DISTRICT HDQTRS	COUNTY	HWY NO	CONT-SECT-JOB	LENGTH MILES	SCHED DATE	LEVEL OF AUTHORITY	OTHER CATEGORIES TOLL CANDIDATE/ RAIL PROJECT	OTHER CATEGORY FUNDS OTHER PARTICIPATION CATEGORY 6 FUNDS EST CONST COST
LAREDO	LA SALLE	CR	0922-20-003	0.100		C		
DESCRIPTION: REPLACING BRIDGE AND APPROACHES								$0
LIMITS FROM: ON HOLLAND DAM RD AT ALTITA CK NO 1				TO: .				$15,710
EXIST. FACILITY: RURAL UNDIVIDED				PROP. FACILITY: RURAL UNDIVIDED				$330,000
NBI NUMBERS: 221420AA0147001								$330,000
LAREDO	MAVERICK	CS	0922-10-907	0.351		C		
DESCRIPTION: FOR THE CONSTRUCTION OF THE WIDENING AND/OR REHABILITATION OF A BRIDGE FACILITY								$0
LIMITS FROM: ON GARRISON ST @ RIO GRANDE RIVER				TO: 0.37 MILE WEST OF F.M. 1021				$0
EXIST. FACILITY: URBAN UNDIVIDED				PROP. FACILITY: URBAN UNDIVIDED				$2,225,000
NBI NUMBERS: 221590B00290001								$2,225,000
LAREDO	MAVERICK	MH	8565-22-900	0.005		C		
DESCRIPTION: FOR THE CONSTRUCTION OF THE WIDENING AND/OR REHABILITATION OF A BRIDGE FACILITY								$0
LIMITS FROM: AT EAGLE PASS CK. ON RIO GRANDE ST.				TO: BETWEEN MEDINA & PIERCE STS., EAGLE PASS				$10,000
EXIST. FACILITY: URBAN UNDIVIDED				PROP. FACILITY: URBAN UNDIVIDED				$200,000
NBI NUMBERS: 221590B00540001								$200,000
LAREDO	VAL VERDE	CS	0907-12-007	0.118		C		
DESCRIPTION: REPLACE BRIDGE AND APPROACHES								$0
LIMITS FROM: ON SPRING ST AT SAN FELIPE CREEK				TO: IN DEL RIO				$34,230
EXIST. FACILITY: URBAN UNDIVIDED				PROP. FACILITY: URBAN UNDIVIDED				$342,300
NBI NUMBERS: 222330B01350008								$342,300
LAREDO	VAL VERDE	CS	0922-11-907	0.500		C		
DESCRIPTION: FOR THE CONSTRUCTION OF THE REPLACEMENT OF AN EXISTING BRIDGE								$0
LIMITS FROM: ON ACADEMY ST AT SAN FELIPE CREEK				TO: 0.10 MI NE OF PECAN AVE				$0
EXIST. FACILITY: URBAN UNDIVIDED				PROP. FACILITY: URBAN UNDIVIDED				$110,000
NBI NUMBERS: 222330B00005001								$110,000
LAREDO	WEBB	CR	0922-33-013	0.027		C		
DESCRIPTION: FOR THE CONSTRUCTION OF THE REPLACEMENT OF AN EXISTING OFF-SYSTEM BRIDGES								$0
LIMITS FROM: AT MINES ROAD AT ESPADA CREEK AND				TO: ESPADA CREEK BRANCHES				$17,100
EXIST. FACILITY: RURAL UNDIVIDED				PROP. FACILITY: RURAL UNDIVIDED				$529,000
NBI NUMBERS: 222400AA0179006, 222400AA0179007, 222400AA0179005								$529,000
LAREDO	WEBB	CR	0922-33-905	0.066		C		
DESCRIPTION: FOR THE CONSTRUCTION OF THE REPLACEMENT OF AN EXISTING BRIDGE								$0
LIMITS FROM: ON ESPEJO-GATES RD. 5.1 MI WEST OF				TO: U.S. 83, VALENZUELO CREEK				$6,500
EXIST. FACILITY: RURAL UNDIVIDED				PROP. FACILITY: RURAL UNDIVIDED				$140,000
NBI NUMBERS: 222400AA0182002								$140,000
LAREDO	WEBB	CR	0922-33-926	0.500		C		
DESCRIPTION: FOR THE CONSTRUCTION OF THE REPLACEMENT OF AN EXISTING BRIDGE								$0
LIMITS FROM: ON CALLAGHAN RD @ BR OF CARRIZITOS				TO: 9.67 MI. EAST OF JCT WITH IH 35				$0
EXIST. FACILITY: RURAL UNDIVIDED				PROP. FACILITY: RURAL UNDIVIDED				$80,000
NBI NUMBERS: 222400AA0112005								$80,000
LAREDO	WEBB	CR	0922-33-970	0.500		C		
DESCRIPTION: FOR THE CONSTRUCTION OF THE REPLACEMENT OF AN EXISTING BRIDGE								$0
LIMITS FROM: ON LINCOLN RD AT BECERRA CREEK				TO: 17.60 MI N OF US 59				$0
EXIST. FACILITY: RURAL UNDIVIDED				PROP. FACILITY: RURAL UNDIVIDED				$290,000
NBI NUMBERS: 222400AA0111003								$290,000
LAREDO	WEBB	CR	0922-33-973	0.500		C		
DESCRIPTION: FOR THE CONSTRUCTION OF THE REPLACEMENT OF AN EXISTING BRIDGE								$0
LIMITS FROM: ON WORMSER RD AT DOLORES CREEK				TO: 9.8 MI SE OF EJIDO AVE				$0
EXIST. FACILITY: RURAL UNDIVIDED				PROP. FACILITY: RURAL UNDIVIDED				$230,000
NBI NUMBERS: 222400AA0168001								$230,000
LAREDO	WEBB	CR	0922-33-975	0.500		C		
DESCRIPTION: FOR THE CONSTRUCTION OF THE REPLACEMENT OF AN EXISTING BRIDGE								$0
LIMITS FROM: ON MANGANA HEIN RD AT BECERRA CREEK				TO: 4.25 MI SE OF US 83				$0
EXIST. FACILITY: RURAL UNDIVIDED				PROP. FACILITY: RURAL UNDIVIDED				$200,000
NBI NUMBERS: 222400AA0166003								$200,000
LAREDO	WEBB	CS	0922-33-983	0.500		C		
DESCRIPTION: FOR THE CONSTRUCTION OF THE REPLACEMENT OF AN EXISTING BRIDGE								$0
LIMITS FROM: ON SANCHEZ-GUSTAVUS AT ZACATE CREEK				TO: 0.35 MI E OF IH-35				$0
EXIST. FACILITY: URBAN UNDIVIDED				PROP. FACILITY: URBAN UNDIVIDED				$390,000
NBI NUMBERS: 222400B01125001								$390,000

PROJECT HAS ADVANCED TO A HIGHER AUTHORIZATION

DISTRICT HDQTRS	COUNTY	HWY NO	CONT-SECT-JOB	LENGTH MILES	SCHED DATE	LEVEL OF AUTHORITY	OTHER CATEGORIES TOLL CANDIDATE/ RAIL PROJECT	OTHER CATEGORY FUNDS OTHER PARTICIPATION CATEGORY 6 FUNDS EST CONST COST
LAREDO	WEBB	CS	0922-33-990	0.010		C		
DESCRIPTION: FOR THE CONSTRUCTION OF THE WIDENING AND/OR REHABILITATION								$0
LIMITS FROM: CONVENT AVE AT RIO GRANDE RIVER				TO: 0.30 MI S OF BORDER STATION				$0
EXIST. FACILITY: URBAN UNDIVIDED				PROP. FACILITY: URBAN UNDIVIDED				$3,400,000
NBI NUMBERS: 222400B00250001								$3,400,000
LAREDO	ZAVALA	CR	0922-48-900	0.086		C		
DESCRIPTION: FOR THE CONSTRUCTION OF THE REPLACEMENT OF AN EXISTING BRIDGE								$0
LIMITS FROM: AT THE NUECES RIVER ON COUNTY ROAD				TO: 3.8 KM EAST OF U.S. 83				$9,000
EXIST. FACILITY: RURAL UNDIVIDED				PROP. FACILITY: RURAL UNDIVIDED				$740,000
NBI NUMBERS: 222540AA0198001								$740,000
						LAREDO TOTAL:		$0
						37 PROJECTS		$1,078,100
								$18,005,140
								$18,005,140

DISTRICT HDQTRS	COUNTY	HWY NO	CONT-SECT-JOB	LENGTH MILES	SCHED DATE	LEVEL OF AUTHORITY	OTHER CATEGORIES TOLL CANDIDATE/ RAIL PROJECT	OTHER CATEGORY FUNDS OTHER PARTICIPATION CATEGORY 6 FUNDS EST CONST COST
LUBBOCK	CROSBY	CR	0905-21-004	0.001	2009	C		
DESCRIPTION: REPLACE BRIDGE AND APPROACHES								$0
LIMITS FROM: CR 267 @ AT TRIB SALT FK BRAZOS RIV				TO: AND LAKE CREEK				$0
EXIST. FACILITY: RURAL UNDIVIDED				PROP. FACILITY: RURAL UNDIVIDED				$187,053
NBI NUMBERS: 050540AA0267002								$187,053
LUBBOCK	SWISHER	CR	0905-17-903	0.001	2009	C		
DESCRIPTION: REPLACE BRIDGE AND APPROACHES								$0
LIMITS FROM: COUNTY ROAD 193				TO: OVER TULE CREEK				$0
EXIST. FACILITY: RURAL UNDIVIDED				PROP. FACILITY: RURAL UNDIVIDED				$178,403
NBI NUMBERS: 052190AA0193007								$178,403
LUBBOCK	SWISHER	CR	0905-17-904	0.001	2009	C		
DESCRIPTION: REPLACE BRIDGE AND APPROACHES								$0
LIMITS FROM: COUNTY ROAD 180				TO: OVER TULE CREEK				$0
EXIST. FACILITY: RURAL UNDIVIDED				PROP. FACILITY: RURAL UNDIVIDED				$203,053
NBI NUMBERS: 052190AA0180001								$203,053
LUBBOCK	HALE	CS	0905-12-900	0.001	2010	C		
DESCRIPTION: REPLACE BRIDGE AND APPROACHES								$0
LIMITS FROM: RUNNING WATER DRAW AT ENNIS STREET				TO: 0.4 MILE SOUTH OF US 70				$0
EXIST. FACILITY: RURAL UNDIVIDED				PROP. FACILITY: RURAL UNDIVIDED				$124,133
NBI NUMBERS: 050960B00185001								$124,133
LUBBOCK	GARZA	CR	0905-15-901	0.001		C		
DESCRIPTION: REPLACE BRIDGE AND APPROACHES								$0
LIMITS FROM: COUNTY ROAD 147				TO: OVER GRIFFIN CREEK				$0
EXIST. FACILITY: RURAL UNDIVIDED				PROP. FACILITY: RURAL UNDIVIDED				$130,703
NBI NUMBERS: 050860AA0147002								$130,703
						LUBBOCK TOTAL:		$0
						5 PROJECTS		$0
								$823,345
								$823,345

PROJECT HAS ADVANCED TO A HIGHER AUTHORIZATION

DISTRICT HDQTRS	COUNTY	HWY NO	CONT-SECT-JOB	LENGTH MILES	SCHED DATE	LEVEL OF AUTHORITY	OTHER CATEGORIES TOLL CANDIDATE/ RAIL PROJECT	OTHER CATEGORY FUNDS OTHER PARTICIPATION CATEGORY 6 FUNDS EST CONST COST
LUFKIN	SAN AUGUSTI	CR	0911-30-019	0.031	2007	C		
DESCRIPTION: .								$0
LIMITS FROM: CR 107 @ VENADO CREEK				TO: .				$0
EXIST. FACILITY: RURAL UNDIVIDED				PROP. FACILITY: RURAL UNDIVIDED				$150,000
NBI NUMBERS: 112030AA0107001								$150,000
LUFKIN	SAN AUGUSTI	CR	0911-30-020	0.100	2007	C		
DESCRIPTION: BRIDGE REPLACEMENT								$0
LIMITS FROM: CR 107 AT VENADO CREEK #002				TO: .				$0
EXIST. FACILITY: RURAL UNDIVIDED				PROP. FACILITY: RURAL UNDIVIDED				$140,000
NBI NUMBERS: 112030AA0107002								$140,000
LUFKIN	SAN AUGUSTI	CR	0911-30-023	0.100	2007	C		
DESCRIPTION: BRIDGE REPLACEMENT								$0
LIMITS FROM: CR 223 AT HARVEY CREEK #002				TO: .				$0
EXIST. FACILITY: RURAL UNDIVIDED				PROP. FACILITY: RURAL UNDIVIDED				$145,000
NBI NUMBERS: 112030AA0223002								$145,000
LUFKIN	SAN JACINTO	CR	0911-07-035	0.062	2007	C		
DESCRIPTION: REPLACE BRIDGES AND APPROACHES								$0
LIMITS FROM: ROCKY CREEK DRIVE @ ROCKY CREEK				TO: .				$0
EXIST. FACILITY: RURAL UNDIVIDED				PROP. FACILITY: RURAL UNDIVIDED				$211,000
NBI NUMBERS: 112040AA0179001								$211,000
LUFKIN	ANGELINA	CR	0911-38-900	0.100	2008	C		
DESCRIPTION: REPLACE BRIDGE AND APPROACHES								$0
LIMITS FROM: CR54C/CSPR COVE AT TRIB OF JACK CR				TO: .____STR.001				$0
EXIST. FACILITY: RURAL UNDIVIDED				PROP. FACILITY: RURAL UNDIVIDED				$140,000
NBI NUMBERS: 110030AA0502001								$140,000
LUFKIN	HOUSTON	CR	0911-28-903	0.100	2008	C		
DESCRIPTION: REPLACE BRIDGE AND APPROACHES								$0
LIMITS FROM: CR 169 @ NECHES RIVER RELIEF				TO: .				$0
EXIST. FACILITY: RURAL UNDIVIDED				PROP. FACILITY: RURAL UNDIVIDED				$422,000
NBI NUMBERS: 111140AA0169001								$422,000
LUFKIN	NACOGDOCHES	CR	0911-08-900	0.100	2008	C		
DESCRIPTION: REPLACE BRIDGE AND APPROACHES								$0
LIMITS FROM: CR 307 AT TRIB OF CARRIZO BAYOU				TO: . STR. 001				$0
EXIST. FACILITY: RURAL UNDIVIDED				PROP. FACILITY: RURAL UNDIVIDED				$185,647
NBI NUMBERS: 111740AA0319001								$185,647
LUFKIN	POLK	CS	0911-04-939	0.100	2008	C		
DESCRIPTION: BRIDGE REPLACEMENT								$0
LIMITS FROM: AT BEAR CREEK				TO: .				$0
EXIST. FACILITY: RURAL UNDIVIDED				PROP. FACILITY: RURAL UNDIVIDED				$175,000
NBI NUMBERS: 111870AA2945001								$175,000
LUFKIN	SABINE	CR	0911-29-902	0.100	2008	C		
DESCRIPTION: BRIDGE REPLACEMENT								$0
LIMITS FROM: CR 180 AT MADDOX CREEK #001				TO: .				$0
EXIST. FACILITY: RURAL UNDIVIDED				PROP. FACILITY: RURAL UNDIVIDED				$180,000
NBI NUMBERS: 112020AA0180001								$180,000
LUFKIN	SABINE	CR	0911-29-911	0.100	2008	C		
DESCRIPTION: REPLACE BRIDGE AND APPROACHES								$0
LIMITS FROM: M WILLIAMS DRIVE AT DEVILS FORD CR				TO: . #001				$0
EXIST. FACILITY: RURAL UNDIVIDED				PROP. FACILITY: RURAL UNDIVIDED				$180,000
NBI NUMBERS: 112020AA0566001								$180,000
LUFKIN	SAN AUGUSTI	CR	0911-30-022	0.100	2008	C		
DESCRIPTION: BRIDGE REPLACEMENT								$0
LIMITS FROM: CR 209 AT HARVEY CREEK #001				TO: .				$0
EXIST. FACILITY: RURAL UNDIVIDED				PROP. FACILITY: RURAL UNDIVIDED				$154,000
NBI NUMBERS: 112030AA0209001								$154,000
LUFKIN	SAN AUGUSTI	CR	0911-30-906	0.100	2008	C		
DESCRIPTION: BRIDGE REPLACEMENT								$0
LIMITS FROM: CR 111 AT LITTLE IRON ORE CREEK #00				TO: .				$0
EXIST. FACILITY: RURAL UNDIVIDED				PROP. FACILITY: RURAL UNDIVIDED				$170,000
NBI NUMBERS: 112030AA0111001								$170,000
LUFKIN	SAN JACINTO	CR	0911-07-900	0.100	2008	C		
DESCRIPTION: REPLACE BRIDGE AND APPROACHES								$0
LIMITS FROM: WINFREY RD. AT TRIB OF MCCOMBS CR.				TO: . #001				$0
EXIST. FACILITY: RURAL UNDIVIDED				PROP. FACILITY: RURAL UNDIVIDED				$140,000
NBI NUMBERS: 112040AA0215001								$140,000
LUFKIN	SHELBY	CR	0911-39-914	0.100	2008	C		
DESCRIPTION: BRIDGE REPLACEMENT								$0
LIMITS FROM: CR 206 AT HUANA CREEK TRIBUTARY #00				TO: .				$0
EXIST. FACILITY: RURAL UNDIVIDED				PROP. FACILITY: RURAL UNDIVIDED				$150,000
NBI NUMBERS: 112100AA0206001								$150,000

PROJECT HAS ADVANCED TO A HIGHER AUTHORIZATION

DISTRICT HDQTRS	COUNTY	HWY NO	CONT-SECT-JOB	LENGTH MILES	SCHED DATE	LEVEL OF AUTHORITY	OTHER CATEGORIES TOLL CANDIDATE/ RAIL PROJECT	OTHER CATEGORY FUNDS OTHER PARTICIPATION CATEGORY 6 FUNDS EST CONST COST
LUFKIN	SHELBY	CR	0911-39-923	0.100	2008	C		
DESCRIPTION: BRIDGE REPLACEMENT								$0
LIMITS FROM: CR 290 AT TRIB OF TENEHA CREEK #002				TO: .				$0
EXIST. FACILITY: RURAL UNDIVIDED				PROP. FACILITY: RURAL UNDIVIDED				$150,000
NBI NUMBERS: 112100AA0290001								$150,000
LUFKIN	SHELBY	CR	0911-39-931	0.100	2008	C		
DESCRIPTION: BRIDGE REPLACEMENT								$0
LIMITS FROM: CR 435 AT STRAW CREEK #001				TO: .				$0
EXIST. FACILITY: RURAL UNDIVIDED				PROP. FACILITY: RURAL UNDIVIDED				$140,000
NBI NUMBERS: 112100AA0435001								$140,000
LUFKIN	TRINITY	CR	0911-40-013	0.065	2008	C		
DESCRIPTION: REPLACE BRIDGE AND APPROACHES								$0
LIMITS FROM: ON CR 203 AT PINEY CREEK				TO: .				$20,800
EXIST. FACILITY: RURAL UNDIVIDED				PROP. FACILITY: RURAL UNDIVIDED				$228,800
NBI NUMBERS: 112280AA0203001								$228,800
LUFKIN	ANGELINA	CR	0911-38-902	0.100	2009	C		
DESCRIPTION: .								$0
LIMITS FROM: CR 102 AT BOWMAN CREEK				TO: .				$0
EXIST. FACILITY: RURAL UNDIVIDED				PROP. FACILITY: RURAL UNDIVIDED				$220,000
NBI NUMBERS: 110030AA0102001								$220,000
LUFKIN	HOUSTON	CR	0911-28-911	0.100	2009	C		
DESCRIPTION: REPLACE BRIDGE AND APPROACHES								$0
LIMITS FROM: CR 307 @ TRIB OF WHITE ROCK CREEK				TO: .				$0
EXIST. FACILITY: RURAL UNDIVIDED				PROP. FACILITY: RURAL UNDIVIDED				$188,000
NBI NUMBERS: 111140AA0307001								$188,000
LUFKIN	NACOGDOCHES	CR	0911-08-908	0.100	2009	C		
DESCRIPTION: BRIDGE REPLACEMENT								$0
LIMITS FROM: CR 510 AT ANGELINA RIVER #002				TO: .				$0
EXIST. FACILITY: RURAL UNDIVIDED				PROP. FACILITY: RURAL UNDIVIDED				$750,000
NBI NUMBERS: 111740AA0510002								$750,000
LUFKIN	POLK	CR	0911-04-901	0.100	2009	C		
DESCRIPTION: REPLACE BRIDGE AND APPROACHES								$0
LIMITS FROM: BERING RD. AT LONG KING CREEK REL.				TO: .____STR.002				$0
EXIST. FACILITY: RURAL UNDIVIDED				PROP. FACILITY: RURAL UNDIVIDED				$180,000
NBI NUMBERS: 111870AA0191002								$180,000
LUFKIN	POLK	CR	0911-04-910	0.100	2009	C		
DESCRIPTION: REPLACE BRIDGE AND APPROACHES								$0
LIMITS FROM: PLANTATION DR AT TURKEY CREEK				TO: . STR. 001				$0
EXIST. FACILITY: RURAL UNDIVIDED				PROP. FACILITY: RURAL UNDIVIDED				$150,000
NBI NUMBERS: 111870AA1180001								$150,000
LUFKIN	SABINE	CR	0911-29-028	0.200	2009	C		
DESCRIPTION: REPLACE BRIDGE AND APPROACHES								$0
LIMITS FROM: COUNTY ROAD 428 AT BEAR CREEK				TO: .				$0
EXIST. FACILITY: RURAL UNDIVIDED				PROP. FACILITY: RURAL UNDIVIDED				$167,000
NBI NUMBERS: 112020AA0428001								$167,000
LUFKIN	SABINE	CR	0911-29-904	0.100	2009	C		
DESCRIPTION: BRIDGE REPLACEMENT								$0
LIMITS FROM: CR 229 AT TEBO CREEK #001				TO: .				$0
EXIST. FACILITY: RURAL UNDIVIDED				PROP. FACILITY: RURAL UNDIVIDED				$140,000
NBI NUMBERS: 112020AA0229001								$140,000
LUFKIN	SAN AUGUSTI	CR	0911-30-018	0.100	2009	C		
DESCRIPTION: BRIDGE REPLACEMENT								$0
LIMITS FROM: CR 101 AT AYYOYAC BAYOU TRIB #001				TO: .				$0
EXIST. FACILITY: RURAL UNDIVIDED				PROP. FACILITY: RURAL UNDIVIDED				$140,000
NBI NUMBERS: 112030AA0101001								$140,000
LUFKIN	SAN AUGUSTI	CR	0911-30-021	0.100	2009	C		
DESCRIPTION: BRIDGE REPLACEMENT								$0
LIMITS FROM: CR 172 AT CHIAMON BAYOU #001				TO: .				$0
EXIST. FACILITY: RURAL UNDIVIDED				PROP. FACILITY: RURAL UNDIVIDED				$218,000
NBI NUMBERS: 112030AA0172001								$218,000
LUFKIN	SAN AUGUSTI	CR	0911-30-900	0.100	2009	C		
DESCRIPTION: REPLACE BRIDGE AND APPROACHES								$0
LIMITS FROM: CR 254 AT NICIPER CREEK #001				TO: .				$0
EXIST. FACILITY: RURAL UNDIVIDED				PROP. FACILITY: RURAL UNDIVIDED				$200,000
NBI NUMBERS: 112030AA0118001								$200,000
LUFKIN	SAN JACINTO	CR	0911-07-025	0.062	2009	C		
DESCRIPTION: REPLACE BRIDGE AND APPROACHES								$0
LIMITS FROM: ON CR 153 AT WHEATFIELD BRANCH				TO: .				$0
EXIST. FACILITY: RURAL UNDIVIDED				PROP. FACILITY: RURAL UNDIVIDED				$135,000
NBI NUMBERS: 112040AA0153003								$135,000

PROJECT HAS ADVANCED TO A HIGHER AUTHORIZATION

DISTRICT HDQTRS	COUNTY	HWY NO	CONT-SECT-JOB	LENGTH MILES	SCHED DATE	LEVEL OF AUTHORITY	OTHER CATEGORIES TOLL CANDIDATE/ RAIL PROJECT	OTHER CATEGORY FUNDS OTHER PARTICIPATION CATEGORY 6 FUNDS EST CONST COST
LUFKIN	SHELBY	CR	0911-39-930	0.100	2009	C		
DESCRIPTION: BRIDGE REPLACEMENT								$0
LIMITS FROM: CR 386 AT FLAT FORK CREEK #005				TO: .				$0
EXIST. FACILITY: RURAL UNDIVIDED				PROP. FACILITY: RURAL UNDIVIDED				$210,000
NBI NUMBERS: 112100AA0386005								$210,000
LUFKIN	SHELBY	CR	0911-39-932	0.100	2009	C		
DESCRIPTION: BRIDGE REPLACEMENT								$0
LIMITS FROM: CR 455 AT KIMBRO CREEK_#001				TO: .				$0
EXIST. FACILITY: RURAL UNDIVIDED				PROP. FACILITY: RURAL UNDIVIDED				$140,000
NBI NUMBERS: 112100AA0455001								$140,000
LUFKIN	ANGELINA	CR	0911-38-908	0.100	2010	C		
DESCRIPTION: BRIDGE REPLACEMENT								$0
LIMITS FROM: CR 130 AT BODEN CREEK #002				TO: .				$0
EXIST. FACILITY: RURAL UNDIVIDED				PROP. FACILITY: RURAL UNDIVIDED				$140,000
NBI NUMBERS: 110030AA0130002								$140,000
LUFKIN	HOUSTON	CR	0911-28-901	0.100	2010	C		
DESCRIPTION: REPLACE BRIDGE AND APPROACHES								$0
LIMITS FROM: CR 1060 AT TRIB OF HICKORY CREEK				TO: ._____STR.003				$0
EXIST. FACILITY: RURAL UNDIVIDED				PROP. FACILITY: RURAL UNDIVIDED				$140,000
NBI NUMBERS: 111140AA0220003								$140,000
LUFKIN	NACOGDOCHES	CR	0911-08-907	0.010	2010	C		
DESCRIPTION: BRIDGE REPLACEMENT								$0
LIMITS FROM: CR 161 AT TRIB OF NACONICHE CR #001				TO: .				$0
EXIST. FACILITY: RURAL UNDIVIDED				PROP. FACILITY: RURAL UNDIVIDED				$120,000
NBI NUMBERS: 111740AA0161001								$120,000
LUFKIN	POLK	CR	0911-04-905	0.062	2010	C		
DESCRIPTION: REPLACE BRIDGE AND APPROACHES								$0
LIMITS FROM: CR 159 AT MUD CREEK				TO: .				$0
EXIST. FACILITY: RURAL UNDIVIDED				PROP. FACILITY: RURAL UNDIVIDED				$140,000
NBI NUMBERS: 111870AA0159001								$140,000
LUFKIN	POLK	CR	0911-04-908	0.100	2010	C		
DESCRIPTION: REPLACE BRIDGE AND APPROACHES								$0
LIMITS FROM: JACK STATION RD. AT KENNEDY CREEK				TO: . STR.001				$0
EXIST. FACILITY: RURAL UNDIVIDED				PROP. FACILITY: RURAL UNDIVIDED				$140,000
NBI NUMBERS: 111870AA0245001								$140,000
LUFKIN	SABINE	CR	0911-29-027	0.200	2010	C		
DESCRIPTION: REPLACE BRIDGE AND APPROACHES								$0
LIMITS FROM: COUNTY ROAD 553 AT POMPANAUGH CREEK				TO: .				$0
EXIST. FACILITY: RURAL UNDIVIDED				PROP. FACILITY: RURAL UNDIVIDED				$224,000
NBI NUMBERS: 112020AA0553001								$224,000
LUFKIN	SABINE	CR	0911-29-901	0.100	2010	C		
DESCRIPTION: BRIDGE REPLACEMENT								$0
LIMITS FROM: CR 132 AT CORSEY CREEK #001				TO: .				$0
EXIST. FACILITY: RURAL UNDIVIDED				PROP. FACILITY: RURAL UNDIVIDED				$140,000
NBI NUMBERS: 112020AA0132001								$140,000
LUFKIN	SAN AUGUSTI	CR	0911-30-901	0.001	2010	C		
DESCRIPTION: REPLACE BRIDGE AND APPROACHES								$0
LIMITS FROM: CR 162 AT AYISH BAYOU				TO: .				$0
EXIST. FACILITY: RURAL UNDIVIDED				PROP. FACILITY: RURAL UNDIVIDED				$180,000
NBI NUMBERS: 112030AA0162001								$180,000
LUFKIN	SAN AUGUSTI	CR	0911-30-905	0.100	2010	C		
DESCRIPTION: REPLACE BRIDGE AND APPROACHES								$0
LIMITS FROM: CR 141 AT PALO GAUCHO BAYOU				TO: . STR. 001				$0
EXIST. FACILITY: RURAL UNDIVIDED				PROP. FACILITY: RURAL UNDIVIDED				$150,000
NBI NUMBERS: 112030AA0145001								$150,000
LUFKIN	SHELBY	CR	0911-39-908	0.100	2010	C		
DESCRIPTION: REPLACE BRIDGE AND APPROACHES								$0
LIMITS FROM: CR 1006 AT MILL CREEK				TO: . #003				$0
EXIST. FACILITY: RURAL UNDIVIDED				PROP. FACILITY: RURAL UNDIVIDED				$180,000
NBI NUMBERS: 112100AA0497003								$180,000
LUFKIN	SHELBY	CR	0911-39-917	0.100	2010	C		
DESCRIPTION: BRIDGE REPLACEMENT								$0
LIMITS FROM: CR 226 AT TRIB OF HARDAGE CREEK #00				TO: .				$0
EXIST. FACILITY: RURAL UNDIVIDED				PROP. FACILITY: RURAL UNDIVIDED				$150,000
NBI NUMBERS: 112100AA0226001								$150,000
LUFKIN	SHELBY	CR	0911-39-921	0.100	2010	C		
DESCRIPTION: BRIDGE REPLACEMENT								$0
LIMITS FROM: CR 255 AT TRIB OF FLAT FORK CREEK #				TO: .				$0
EXIST. FACILITY: RURAL UNDIVIDED				PROP. FACILITY: RURAL UNDIVIDED				$150,000
NBI NUMBERS: 112100AA0255001								$150,000

PROJECT HAS ADVANCED TO A HIGHER AUTHORIZATION

DISTRICT HDQTRS	COUNTY	HWY NO	CONT-SECT-JOB	LENGTH MILES	SCHED DATE	LEVEL OF AUTHORITY	OTHER CATEGORIES TOLL CANDIDATE/ RAIL PROJECT	OTHER CATEGORY FUNDS OTHER PARTICIPATION CATEGORY 6 FUNDS EST CONST COST
LUFKIN	ANGELINA	CR	0911-38-901	0.100		C		
DESCRIPTION: REPLACE BRIDGE AND APPROACHES								$0
LIMITS FROM: CR 48A AT CRAWFORD CREEK				TO: .	STR. 001			$0
EXIST. FACILITY: RURAL UNDIVIDED				PROP. FACILITY: RURAL UNDIVIDED				$157,086
NBI NUMBERS: 110030AA0523001								$157,086
LUFKIN	HOUSTON	CR	0911-28-017	0.100		C		
DESCRIPTION: REPLACE BRIDGE AND APPROACHES								$0
LIMITS FROM: CR 143 @ RICH CREEK				TO: .				$0
EXIST. FACILITY: RURAL UNDIVIDED				PROP. FACILITY: RURAL UNDIVIDED				$176,000
NBI NUMBERS: 111140AA0143001								$176,000
LUFKIN	HOUSTON	CR	0911-28-900	0.100		C		
DESCRIPTION: REPLACE BRIDGE AND APPROACHES								$0
LIMITS FROM: CR 4555 AT LAKE CREEK				TO: ._____STR.001				$0
EXIST. FACILITY: RURAL UNDIVIDED				PROP. FACILITY: RURAL UNDIVIDED				$180,000
NBI NUMBERS: 111140AA0203001								$180,000
LUFKIN	HOUSTON	CR	0911-28-906	0.100		C		
DESCRIPTION: REPLACE BRIDGE AND APPROACHES								$0
LIMITS FROM: CR 2215 AT LITTLE ELKHART CREEK				TO: . STR.001				$0
EXIST. FACILITY: RURAL UNDIVIDED				PROP. FACILITY: RURAL UNDIVIDED				$180,000
NBI NUMBERS: 111140AA2215001								$180,000
LUFKIN	HOUSTON	CR	0911-28-907	0.100		C		
DESCRIPTION: REPLACE BRIDGE AND APPROACHES								$0
LIMITS FROM: CR 278 @ HURRICANE BAYOU				TO: .				$0
EXIST. FACILITY: RURAL UNDIVIDED				PROP. FACILITY: RURAL UNDIVIDED				$184,000
NBI NUMBERS: 111140AA0278001								$184,000
LUFKIN	HOUSTON	CR	0911-28-908	0.100		C		
DESCRIPTION: REPLACE BRIDGE AND APPROACHES								$0
LIMITS FROM: CR 281 @ TRIB OF BIG CREEK				TO: .				$0
EXIST. FACILITY: RURAL UNDIVIDED				PROP. FACILITY: RURAL UNDIVIDED				$140,000
NBI NUMBERS: 111140AA0281001								$140,000
LUFKIN	HOUSTON	CR	0911-28-920	0.100		C		
DESCRIPTION: BRIDGE REPLACEMENT								$0
LIMITS FROM: CR 314 AT TRIB OF WHITE ROCK CREEK_				TO: .				$0
EXIST. FACILITY: RURAL UNDIVIDED				PROP. FACILITY: RURAL UNDIVIDED				$140,000
NBI NUMBERS: 111140AA0314001								$140,000
LUFKIN	HOUSTON	CR	0911-28-921	0.100		C		
DESCRIPTION: BRIDGE REPLACEMENT								$0
LIMITS FROM: CR 344 AT GARDNER CREEK_#001				TO: .				$0
EXIST. FACILITY: RURAL UNDIVIDED				PROP. FACILITY: RURAL UNDIVIDED				$175,000
NBI NUMBERS: 111140AA0344001								$175,000
LUFKIN	HOUSTON	CR	0911-28-925	0.100		C		
DESCRIPTION: BRIDGE REPLACEMENT								$0
LIMITS FROM: CR 361 AT TRIB OF TANTEBOGUE CREEK_				TO: .				$0
EXIST. FACILITY: RURAL UNDIVIDED				PROP. FACILITY: RURAL UNDIVIDED				$140,000
NBI NUMBERS: 111140AA0361001								$140,000
LUFKIN	HOUSTON	CR	0911-28-928	0.010		C		
DESCRIPTION: BRIDGE REPLACEMENT								$0
LIMITS FROM: CR 154 AT SAN PEDRO CREEK #003				TO: .				$0
EXIST. FACILITY: RURAL UNDIVIDED				PROP. FACILITY: RURAL UNDIVIDED				$185,000
NBI NUMBERS: 111140AA0154003								$185,000
LUFKIN	HOUSTON	CR	0911-28-930	0.010		C		
DESCRIPTION: BRIDGE REPLACEMENT								$0
LIMITS FROM: CR 4740 AT HAGER CREEK				TO: .				$0
EXIST. FACILITY: RURAL UNDIVIDED				PROP. FACILITY: RURAL UNDIVIDED				$180,000
NBI NUMBERS: 111140AA0172002								$180,000
LUFKIN	NACOGDOCHES	CR	0911-08-901	0.100		C		
DESCRIPTION: REPLACE BRIDGE AND APPROACHES								$0
LIMITS FROM: CR 884 AT TRIB OF ANGELINA RIVER				TO: .	STR. 001			$0
EXIST. FACILITY: RURAL UNDIVIDED				PROP. FACILITY: RURAL UNDIVIDED				$185,647
NBI NUMBERS: 111740AA0378001								$185,647
LUFKIN	NACOGDOCHES	CR	0911-08-903	0.100		C		
DESCRIPTION: BRIDGE REPLACEMENT								$0
LIMITS FROM: CR 171 AT LANANA BAYOU_#001				TO: .				$0
EXIST. FACILITY: RURAL UNDIVIDED				PROP. FACILITY: RURAL UNDIVIDED				$130,000
NBI NUMBERS: 111740AA0171001								$130,000
LUFKIN	NACOGDOCHES	CR	0911-08-910	0.010		C		
DESCRIPTION: BRIDGE REPLACEMENT								$0
LIMITS FROM: CR 706 AT YSELETA CREEK				TO: .				$0
EXIST. FACILITY: RURAL UNDIVIDED				PROP. FACILITY: RURAL UNDIVIDED				$100,000
NBI NUMBERS: 111740AA0970001								$100,000

PROJECT HAS ADVANCED TO A HIGHER AUTHORIZATION

DISTRICT HDQTRS	COUNTY	HWY NO	CONT-SECT-JOB	LENGTH MILES	SCHED DATE	LEVEL OF AUTHORITY	OTHER CATEGORIES TOLL CANDIDATE/ RAIL PROJECT	OTHER CATEGORY FUNDS OTHER PARTICIPATION CATEGORY 6 FUNDS EST CONST COST
LUFKIN	POLK	CR	0911-04-028	0.062		C		
DESCRIPTION: REPLACE BRIDGE AND APPROACHES								$0
LIMITS FROM: ON CR 232 AT MC MANUS CREEK				TO: .				$11,000
EXIST. FACILITY: RURAL UNDIVIDED				PROP. FACILITY: RURAL UNDIVIDED				$150,000
NBI NUMBERS: 111870AA0232001								$150,000
LUFKIN	POLK	CR	0911-04-034	0.062		C		
DESCRIPTION: REPLACE BRIDGE AND APPROACHES								$0
LIMITS FROM: CR 366 BLUEWATER RD. OVER BLUE BRAN				TO: .				$0
EXIST. FACILITY: RURAL UNDIVIDED				PROP. FACILITY: RURAL UNDIVIDED				$135,000
NBI NUMBERS: 111870AA0366002								$135,000
LUFKIN	POLK	CR	0911-04-900	0.100		C		
DESCRIPTION: REPLACE BRIDGE AND APPROACHES								$0
LIMITS FROM: HOWELL RD. AT PACES CREEK				TO: .___STR.001				$0
EXIST. FACILITY: RURAL UNDIVIDED				PROP. FACILITY: RURAL UNDIVIDED				$180,000
NBI NUMBERS: 111870AA0182001								$180,000
LUFKIN	POLK	CR	0911-04-903	0.100		C		
DESCRIPTION: REPLACE BRIDGE AND APPROACHES								$0
LIMITS FROM: CR 224 AT TRIB OF NECHES RIVER				TO: . STR.001				$0
EXIST. FACILITY: RURAL UNDIVIDED				PROP. FACILITY: RURAL UNDIVIDED				$180,000
NBI NUMBERS: 111870AA0224001								$180,000
LUFKIN	POLK	CR	0911-04-904	0.100		C		
DESCRIPTION: REPLACE BRIDGE AND APPROACHES								$0
LIMITS FROM: ON CR 191 AT BURNETT CREEK				TO: .				$0
EXIST. FACILITY: RURAL UNDIVIDED				PROP. FACILITY: RURAL UNDIVIDED				$165,000
NBI NUMBERS: 111870AA0191001								$165,000
LUFKIN	POLK	CR	0911-04-907	0.100		C		
DESCRIPTION: REPLACE BRIDGE AND APPROACHES								$0
LIMITS FROM: JACK PATE RD. AT TRIB OF MCMANUS CR				TO: .__STR.002				$0
EXIST. FACILITY: RURAL UNDIVIDED				PROP. FACILITY: RURAL UNDIVIDED				$140,000
NBI NUMBERS: 111870AA0232002								$140,000
LUFKIN	POLK	CR	0911-04-909	0.100		C		
DESCRIPTION: REPLACE BRIDGE AND APPROACHES								$0
LIMITS FROM: DILLON RD AT LITTLE KIMBALL CREEK				TO: . STR. 001				$0
EXIST. FACILITY: RURAL UNDIVIDED				PROP. FACILITY: RURAL UNDIVIDED				$150,000
NBI NUMBERS: 111870AA1272001								$150,000
LUFKIN	POLK	CR	0911-04-912	0.062		C		
DESCRIPTION: REPLACE BRIDGE AND APPROACHES								$0
LIMITS FROM: CR 329 KELLEY RD. OVER BEACH CREEK				TO: .				$0
EXIST. FACILITY: RURAL UNDIVIDED				PROP. FACILITY: RURAL UNDIVIDED				$160,000
NBI NUMBERS: 111870AA0329001								$160,000
LUFKIN	POLK	CR	0911-04-915	0.100		C		
DESCRIPTION: BRIDGE REPLACEMENT								$0
LIMITS FROM: CR 117 AT TRIB OF ROCKY CREEK_#001				TO: .				$0
EXIST. FACILITY: RURAL UNDIVIDED				PROP. FACILITY: RURAL UNDIVIDED				$150,000
NBI NUMBERS: 111870AA0117001								$150,000
LUFKIN	POLK	CR	0911-04-916	0.100		C		
DESCRIPTION: BRIDGE REPLACEMENT								$0
LIMITS FROM: CR 120 AT TRIB OF LONG KING CREEK_#				TO: .				$0
EXIST. FACILITY: RURAL UNDIVIDED				PROP. FACILITY: RURAL UNDIVIDED				$140,000
NBI NUMBERS: 111870AA0120001								$140,000
LUFKIN	POLK	CR	0911-04-917	0.100		C		
DESCRIPTION: BRIDGE REPLACEMENT								$0
LIMITS FROM: CR 156 AT SANDY CREEK_#001				TO: .				$0
EXIST. FACILITY: RURAL UNDIVIDED				PROP. FACILITY: RURAL UNDIVIDED				$140,000
NBI NUMBERS: 111870AA0156001								$140,000
LUFKIN	POLK	CR	0911-04-918	0.100		C		
DESCRIPTION: BRIDGE REPLACEMENT								$0
LIMITS FROM: CR 186 AT BRUSHY CREEK_#001				TO: .				$0
EXIST. FACILITY: RURAL UNDIVIDED				PROP. FACILITY: RURAL UNDIVIDED				$150,000
NBI NUMBERS: 111870AA0186001								$150,000
LUFKIN	POLK	CR	0911-04-920	0.100		C		
DESCRIPTION: BRIDGE REPLACEMENT								$0
LIMITS FROM: CR 196 AT TRIB OF BEAR CREEK_#001				TO: .				$0
EXIST. FACILITY: RURAL UNDIVIDED				PROP. FACILITY: RURAL UNDIVIDED				$140,000
NBI NUMBERS: 111870AA0196001								$140,000
LUFKIN	POLK	CR	0911-04-924	0.100		C		
DESCRIPTION: BRIDGE REPLACEMENT								$0
LIMITS FROM: CR 239 AT CANEY CREEK #001				TO: .				$0
EXIST. FACILITY: RURAL UNDIVIDED				PROP. FACILITY: RURAL UNDIVIDED				$140,000
NBI NUMBERS: 111870AA0239001								$140,000

PROJECT HAS ADVANCED TO A HIGHER AUTHORIZATION

DISTRICT HDQTRS	COUNTY	HWY NO	CONT-SECT-JOB	LENGTH MILES	SCHED DATE	LEVEL OF AUTHORITY	OTHER CATEGORIES TOLL CANDIDATE/ RAIL PROJECT	OTHER CATEGORY FUNDS OTHER PARTICIPATION CATEGORY 6 FUNDS EST CONST COST
LUFKIN	POLK	CR	0911-04-925	0.100		C		
DESCRIPTION: BRIDGE REPLACEMENT								$0
LIMITS FROM: CR 240 AT CANEY CREEK #002				TO: .				$0
EXIST. FACILITY: RURAL UNDIVIDED				PROP. FACILITY: RURAL UNDIVIDED				$140,000
NBI NUMBERS: 111870AA0240002								$140,000
LUFKIN	POLK	CR	0911-04-926	0.100		C		
DESCRIPTION: BRIDGE REPLACEMENT								$0
LIMITS FROM: CR 244 AT KENNEDY CREEK #002				TO: .				$0
EXIST. FACILITY: RURAL UNDIVIDED				PROP. FACILITY: RURAL UNDIVIDED				$161,000
NBI NUMBERS: 111870AA0244002								$161,000
LUFKIN	POLK	CR	0911-04-927	0.100		C		
DESCRIPTION: BRIDGE REPLACEMENT								$0
LIMITS FROM: CR 247 AT LIME BRANCH CREEK #002				TO: .				$0
EXIST. FACILITY: RURAL UNDIVIDED				PROP. FACILITY: RURAL UNDIVIDED				$160,000
NBI NUMBERS: 111870AA0247002								$160,000
LUFKIN	POLK	CR	0911-04-928	0.100		C		
DESCRIPTION: BRIDGE REPLACEMENT								$0
LIMITS FROM: CR 251 AT WOODS CREEK #001				TO: .				$0
EXIST. FACILITY: RURAL UNDIVIDED				PROP. FACILITY: RURAL UNDIVIDED				$140,000
NBI NUMBERS: 111870AA0251001								$140,000
LUFKIN	POLK	CR	0911-04-930	0.010		C		
DESCRIPTION: BRIDGE REPLACEMENT								$0
LIMITS FROM: DARDEN RD AT TRIB OF CANEY CREEK				TO: .				$0
EXIST. FACILITY: RURAL UNDIVIDED				PROP. FACILITY: RURAL UNDIVIDED				$100,000
NBI NUMBERS: 111870AA0240001								$100,000
LUFKIN	POLK	CR	0911-04-933	0.100		C		
DESCRIPTION: BRIDGE REPLACEMENT								$0
LIMITS FROM: CR 349 AT DRY BRANCH OF MENARD CR #				TO: .				$0
EXIST. FACILITY: RURAL UNDIVIDED				PROP. FACILITY: RURAL UNDIVIDED				$140,000
NBI NUMBERS: 111870AA0349001								$140,000
LUFKIN	POLK	CR	0911-04-934	0.100		C		
DESCRIPTION: BRIDGE REPLACEMENT								$0
LIMITS FROM: CR 350 AT BLUFF CREEK #001				TO: .				$0
EXIST. FACILITY: RURAL UNDIVIDED				PROP. FACILITY: RURAL UNDIVIDED				$140,000
NBI NUMBERS: 111870AA0350001								$140,000
LUFKIN	POLK	CR	0911-04-935	1.000		C		
DESCRIPTION: BRIDGE REPLACEMENT								$0
LIMITS FROM: CR 423 AT TRIB OF LONG KING CREEK #				TO: .				$0
EXIST. FACILITY: RURAL UNDIVIDED				PROP. FACILITY: RURAL UNDIVIDED				$165,000
NBI NUMBERS: 111870AA0423001								$165,000
LUFKIN	POLK	CR	0911-04-938	0.100		C		
DESCRIPTION: BRIDGE REPLACEMENT								$0
LIMITS FROM: CR 366 AT MENARD CREEK				TO: .				$0
EXIST. FACILITY: RURAL UNDIVIDED				PROP. FACILITY: RURAL UNDIVIDED				$325,000
NBI NUMBERS: 111870AA0366003								$325,000
LUFKIN	SABINE	CR	0911-29-900	0.100		C		
DESCRIPTION: BRIDGE REPLACEMENT								$0
LIMITS FROM: CR 101 AT PATROON BAYOU #001				TO: .				$0
EXIST. FACILITY: RURAL UNDIVIDED				PROP. FACILITY: RURAL UNDIVIDED				$500,000
NBI NUMBERS: #Error								$500,000
LUFKIN	SABINE	CR	0911-29-903	0.100		C		
DESCRIPTION: REPLACE BRIDGE AND APPROACHES								$0
LIMITS FROM: CHAMBERS RD. AT DORSEY BRANCH				TO: .	STR.001			$0
EXIST. FACILITY: RURAL UNDIVIDED				PROP. FACILITY: RURAL UNDIVIDED				$200,000
NBI NUMBERS: 112020AA0102001								$200,000
LUFKIN	SABINE	CR	0911-29-908	0.100		C		
DESCRIPTION: BRIDGE REPLACEMENT								$0
LIMITS FROM: CR 539 AT ROCK CREEK #001				TO: .				$0
EXIST. FACILITY: RURAL UNDIVIDED				PROP. FACILITY: RURAL UNDIVIDED				$132,000
NBI NUMBERS: 112020AA0539001								$132,000
LUFKIN	SABINE	CR	0911-29-912	0.100		C		
DESCRIPTION: BRIDGE REPLACEMENT								$0
LIMITS FROM: CR 425 AT SANDY CREEK #002				TO: .				$0
EXIST. FACILITY: RURAL UNDIVIDED				PROP. FACILITY: RURAL UNDIVIDED				$200,000
NBI NUMBERS: 112020AA0425002								$200,000
LUFKIN	SAN AUGUSTI	CR	0911-30-903	0.100		C		
DESCRIPTION: REPLACE BRIDGE AND APPROACHES								$0
LIMITS FROM: CR 120 E AT AYISH BAYOU				TO: .	STR. 001			$0
EXIST. FACILITY: RURAL UNDIVIDED				PROP. FACILITY: RURAL UNDIVIDED				$150,000
NBI NUMBERS: 112030AA0122001								$150,000

PROJECT HAS ADVANCED TO A HIGHER AUTHORIZATION

DISTRICT HDQTRS	COUNTY	HWY NO	CONT-SECT-JOB	LENGTH MILES	SCHED DATE	LEVEL OF AUTHORITY	OTHER CATEGORIES TOLL CANDIDATE/ RAIL PROJECT	OTHER CATEGORY FUNDS OTHER PARTICIPATION CATEGORY 6 FUNDS EST CONST COST
LUFKIN	SHELBY	CR	0911-39-900	0.100		C		
DESCRIPTION: REPLACE BRIDGE AND APPROACHES								$0
LIMITS FROM: CR 3853 AT BRUSHY CREEK				TO: .	STR. 001			$0
EXIST. FACILITY: RURAL UNDIVIDED				PROP. FACILITY: RURAL UNDIVIDED				$150,000
NBI NUMBERS: 112100AA0180001								$150,000
LUFKIN	SHELBY	CR	0911-39-901	0.100		C		
DESCRIPTION: BRIDGE REPLACEMENT								$0
LIMITS FROM: CR 126 AT POOR JOE CREEK #001				TO: .				$0
EXIST. FACILITY: RURAL UNDIVIDED				PROP. FACILITY: RURAL UNDIVIDED				$140,000
NBI NUMBERS: 112100AA0126001								$140,000
LUFKIN	SHELBY	CR	0911-39-902	0.100		C		
DESCRIPTION: BRIDGE REPLACEMENT								$0
LIMITS FROM: CR 126 AT WEST CREEK #002				TO: .				$0
EXIST. FACILITY: RURAL UNDIVIDED				PROP. FACILITY: RURAL UNDIVIDED				$140,000
NBI NUMBERS: 112100AA0126002								$140,000
LUFKIN	SHELBY	CR	0911-39-903	0.100		C		
DESCRIPTION: REPLACE BRIDGE AND APPROACHES								$0
LIMITS FROM: CR 4855 AT BYFIELD CREEK #001				TO: .				$0
EXIST. FACILITY: RURAL UNDIVIDED				PROP. FACILITY: RURAL UNDIVIDED				$140,000
NBI NUMBERS: 112100AA0254001								$140,000
LUFKIN	SHELBY	CR	0911-39-904	0.100		C		
DESCRIPTION: BRIDGE REPLACEMENT								$0
LIMITS FROM: CR 130 AT BEAR BAYOU #002				TO: .				$0
EXIST. FACILITY: RURAL UNDIVIDED				PROP. FACILITY: RURAL UNDIVIDED				$139,000
NBI NUMBERS: 112100AA0130002								$139,000
LUFKIN	SHELBY	CR	0911-39-905	0.100		C		
DESCRIPTION: BRIDGE REPLACEMENT								$0
LIMITS FROM: CR 134 AT BEAR BAYOU #001				TO: .				$0
EXIST. FACILITY: RURAL UNDIVIDED				PROP. FACILITY: RURAL UNDIVIDED				$160,000
NBI NUMBERS: 112100AA0134001								$160,000
LUFKIN	SHELBY	CR	0911-39-906	0.100		C		
DESCRIPTION: REPLACE BRIDGE AND APPROACHES								$0
LIMITS FROM: CR 4789 AT TRIB OF BLACKWATER CREEK				TO: .__STR. 001				$0
EXIST. FACILITY: RURAL UNDIVIDED				PROP. FACILITY: RURAL UNDIVIDED				$150,000
NBI NUMBERS: 112100AA0223001								$150,000
LUFKIN	SHELBY	CR	0911-39-910	0.100		C		
DESCRIPTION: BRIDGE REPLACEMENT								$0
LIMITS FROM: CR 143 AT CHICKEN BAYOU #001				TO: .				$0
EXIST. FACILITY: RURAL UNDIVIDED				PROP. FACILITY: RURAL UNDIVIDED				$150,000
NBI NUMBERS: 112100AA0143001								$150,000
LUFKIN	SHELBY	CR	0911-39-912	0.100		C		
DESCRIPTION: BRIDGE REPLACEMENT								$0
LIMITS FROM: CR 174 AT SPINNEY CREEK #001				TO: .				$0
EXIST. FACILITY: RURAL UNDIVIDED				PROP. FACILITY: RURAL UNDIVIDED				$140,000
NBI NUMBERS: 112100AA0174001								$140,000
LUFKIN	SHELBY	CR	0911-39-913	0.100		C		
DESCRIPTION: BRIDGE REPLACEMENT								$0
LIMITS FROM: CR 174 AT SHOAT CREEK #002				TO: .				$0
EXIST. FACILITY: RURAL UNDIVIDED				PROP. FACILITY: RURAL UNDIVIDED				$140,000
NBI NUMBERS: 112100AA0174002								$140,000
LUFKIN	SHELBY	CR	0911-39-918	0.100		C		
DESCRIPTION: BRIDGE REPLACEMENT								$0
LIMITS FROM: CR 237 AT ATTOYAC BAYOU #001				TO: .				$0
EXIST. FACILITY: RURAL UNDIVIDED				PROP. FACILITY: RURAL UNDIVIDED				$150,000
NBI NUMBERS: 112100AA0237001								$150,000
LUFKIN	SHELBY	CR	0911-39-920	0.100		C		
DESCRIPTION: BRIDGE REPLACEMENT								$0
LIMITS FROM: CR 237 AT TRIB OF ATTOYAC BAYOU #00				TO: .				$0
EXIST. FACILITY: RURAL UNDIVIDED				PROP. FACILITY: RURAL UNDIVIDED				$150,000
NBI NUMBERS: 112100AA0237003								$150,000
LUFKIN	SHELBY	CR	0911-39-922	0.100		C		
DESCRIPTION: BRIDGE REPLACEMENT								$0
LIMITS FROM: CR 265 AT FLAT FORK CREEK #001				TO: .				$0
EXIST. FACILITY: RURAL UNDIVIDED				PROP. FACILITY: RURAL UNDIVIDED				$160,000
NBI NUMBERS: 112100AA0265001								$160,000
LUFKIN	SHELBY	CR	0911-39-925	0.100		C		
DESCRIPTION: BRIDGE REPLACEMENT								$0
LIMITS FROM: CR 300 AT FLAT FORK CREEK #004				TO: .				$0
EXIST. FACILITY: RURAL UNDIVIDED				PROP. FACILITY: RURAL UNDIVIDED				$160,000
NBI NUMBERS: 112100AA0300004								$160,000

PROJECT HAS ADVANCED TO A HIGHER AUTHORIZATION

DISTRICT HDQTRS	COUNTY	HWY NO	CONT-SECT-JOB	LENGTH MILES	SCHED DATE	LEVEL OF AUTHORITY	OTHER CATEGORIES TOLL CANDIDATE/ RAIL PROJECT	OTHER CATEGORY FUNDS OTHER PARTICIPATION CATEGORY 6 FUNDS EST CONST COST
LUFKIN	SHELBY	CR	0911-39-926	0.100		C		
DESCRIPTION: BRIDGE REPLACEMENT								$0
LIMITS FROM: CR 310 AT FLAT FORK CREEK #001				TO: .				$0
EXIST. FACILITY: RURAL UNDIVIDED				PROP. FACILITY: RURAL UNDIVIDED				$180,000
NBI NUMBERS: 112100AA0310001								$180,000
LUFKIN	SHELBY	CR	0911-39-927	0.100		C		
DESCRIPTION: BRIDGE REPLACEMENT								$0
LIMITS FROM: CR 350 AT RISINGER CREEK #001				TO: .				$0
EXIST. FACILITY: RURAL UNDIVIDED				PROP. FACILITY: RURAL UNDIVIDED				$140,000
NBI NUMBERS: 112100AA0350001								$140,000
LUFKIN	SHELBY	CR	0911-39-928	0.100		C		
DESCRIPTION: BRIDGE REPLACEMENT								$0
LIMITS FROM: CR 356 AT LIGHTFOOT CREEK #001				TO: .				$0
EXIST. FACILITY: RURAL UNDIVIDED				PROP. FACILITY: RURAL UNDIVIDED				$140,000
NBI NUMBERS: 112100AA0356001								$140,000
LUFKIN	SHELBY	CR	0911-39-929	0.100		C		
DESCRIPTION: BRIDGE REPLACEMENT								$0
LIMITS FROM: CR 362 AT MCFADDEN CREEK #001				TO: .				$0
EXIST. FACILITY: RURAL UNDIVIDED				PROP. FACILITY: RURAL UNDIVIDED				$140,000
NBI NUMBERS: 112100AA0362001								$140,000
LUFKIN	SHELBY	CR	0911-39-933	0.100		C		
DESCRIPTION: BRIDGE REPLACEMENT								$0
LIMITS FROM: CR 479 AT DRY CREEK #001				TO: .				$0
EXIST. FACILITY: RURAL UNDIVIDED				PROP. FACILITY: RURAL UNDIVIDED				$140,000
NBI NUMBERS: 112100AA0479001								$140,000
LUFKIN	SHELBY	CR	0911-39-935	0.100		C		
DESCRIPTION: BRIDGE REPLACEMENT								$0
LIMITS FROM: CR 582 AT BRADY CREEK #001				TO: .				$0
EXIST. FACILITY: RURAL UNDIVIDED				PROP. FACILITY: RURAL UNDIVIDED				$140,000
NBI NUMBERS: 112100AA0582001								$140,000
LUFKIN	SHELBY	CR	0911-39-940	0.010		C		
DESCRIPTION: BRIDGE REPLACEMENT								$0
LIMITS FROM: CR 4293 AT TRIB CHICKEN BAYOU				TO: .				$0
EXIST. FACILITY: RURAL UNDIVIDED				PROP. FACILITY: RURAL UNDIVIDED				$100,000
NBI NUMBERS: 112100AA0138001								$100,000
LUFKIN	TRINITY	CR	0911-40-910	0.010		C		
DESCRIPTION: BRIDGE REPLACEMENT								$0
LIMITS FROM: HELMIC-APPLE RD AT NORTH CREEK				TO: .				$0
EXIST. FACILITY: RURAL UNDIVIDED				PROP. FACILITY: RURAL UNDIVIDED				$180,000
NBI NUMBERS: 112280AA0197001								$180,000
						LUFKIN TOTAL:		$0
						106 PROJECTS		$31,800
								$18,008,180
								$18,008,180

PROJECT HAS ADVANCED TO A HIGHER AUTHORIZATION

DISTRICT HDQTRS	COUNTY	HWY NO	CONT-SECT-JOB	LENGTH MILES	SCHED DATE	LEVEL OF AUTHORITY	OTHER CATEGORIES TOLL CANDIDATE/ RAIL PROJECT	OTHER CATEGORY FUNDS OTHER PARTICIPATION CATEGORY 6 FUNDS EST CONST COST
ODESSA	REEVES	CR	0906-18-007	0.100	2008	C		
DESCRIPTION: REPLACE BRIDGE								$0
LIMITS FROM: 0.3 MILES E OF SH17				TO: .				$0
EXIST. FACILITY: RURAL UNDIVIDED				PROP. FACILITY: RURAL UNDIVIDED				$325,000
NBI NUMBERS: 061950AA0184001								$325,000
ODESSA	REEVES	CR	0906-18-902	0.100	2008	C		
DESCRIPTION: REHABILITATION OF AN EXISTING BRIDGE								$0
LIMITS FROM: 4 MILES NORTH OF TOYAH-IH20				TO: .				$0
EXIST. FACILITY: RURAL UNDIVIDED				PROP. FACILITY: RURAL UNDIVIDED				$125,000
NBI NUMBERS: 061950AA0136001								$125,000
						ODESSA TOTAL:		$0
						2 PROJECTS		$0
								$450,000
								$450,000

PROJECT HAS ADVANCED TO A HIGHER AUTHORIZATION

DISTRICT HDQTRS	COUNTY	HWY NO	CONT-SECT-JOB	LENGTH MILES	SCHED DATE	LEVEL OF AUTHORITY	OTHER CATEGORIES TOLL CANDIDATE/ RAIL PROJECT	OTHER CATEGORY FUNDS OTHER PARTICIPATION CATEGORY 6 FUNDS EST CONST COST
PARIS	FANNIN	CR	0901-32-022	0.100	2007	C		
DESCRIPTION: BRIDGE REPLACEMENT								$0
LIMITS FROM: CR 267				TO: DIXON CREEK				$0
EXIST. FACILITY: RURAL UNDIVIDED				PROP. FACILITY: RURAL UNDIVIDED				$183,910
NBI NUMBERS: 010750AA0267002								$183,910
PARIS	FANNIN	CR	0901-32-025	0.010	2007	C		
DESCRIPTION: REPLACE BRIDGE AND APPROACHES								$0
LIMITS FROM: CR 167-4				TO: AT SANDY CREEK				$0
EXIST. FACILITY: RURAL UNDIVIDED				PROP. FACILITY: RURAL UNDIVIDED				$204,254
NBI NUMBERS: 010750AA0167004								$204,254
PARIS	FANNIN	CR	0901-32-026	0.010	2007	C		
DESCRIPTION: REPLACE BRIDGE AND APPROACHES								$0
LIMITS FROM: CR 220-1				TO: AT BRALLEY POOL CREEK				$0
EXIST. FACILITY: RURAL UNDIVIDED				PROP. FACILITY: RURAL UNDIVIDED				$225,281
NBI NUMBERS: 010750AA0220001								$225,281
PARIS	FANNIN	CR	0901-32-027	0.070	2007	C		
DESCRIPTION: REPL BR & APPR								$0
LIMITS FROM: @ FREEMAN CREEK TRIB				TO: CR 298 (A00298-002)				$0
EXIST. FACILITY: RURAL UNDIVIDED				PROP. FACILITY: RURAL UNDIVIDED				$204,244
NBI NUMBERS: 010750AA0298002								$204,244
PARIS	FANNIN	CR	0901-32-028	0.010	2007	C		
DESCRIPTION: REPLACE BRIDGE AND APPROACHES								$0
LIMITS FROM: CR 267-3				TO: AT HONEY GROVE CREEK TRIB				$0
EXIST. FACILITY: RURAL UNDIVIDED				PROP. FACILITY: RURAL UNDIVIDED				$210,492
NBI NUMBERS: 010750AA0267003								$210,492
PARIS	FANNIN	CR	0901-32-032	0.010	2007	C		
DESCRIPTION: REPLACE BRIDGE AND APPROACHES								$0
LIMITS FROM: CR 511-1				TO: AT HENSON CREEK				$0
EXIST. FACILITY: RURAL UNDIVIDED				PROP. FACILITY: RURAL UNDIVIDED				$204,272
NBI NUMBERS: 010750AA0511001								$204,272
PARIS	FANNIN	CR	0901-32-033	0.010	2007	C		
DESCRIPTION: REPLACE BRIDGE AND APPROACHES								$0
LIMITS FROM: CR 511-2				TO: AT TRIBUTARY OF HENSON				$0
EXIST. FACILITY: RURAL UNDIVIDED				PROP. FACILITY: RURAL UNDIVIDED				$195,929
NBI NUMBERS: 010750AA0511002								$195,929
PARIS	FANNIN	CR	0901-32-035	0.010	2007	C		
DESCRIPTION: REPLACE BRIDGE AND APPROACHES								$0
LIMITS FROM: CR 540-1				TO: AT BLANTON CREEK				$0
EXIST. FACILITY: RURAL UNDIVIDED				PROP. FACILITY: RURAL UNDIVIDED				$204,310
NBI NUMBERS: 010750AA0540001								$204,310
PARIS	FANNIN	CR	0901-32-037	0.010	2007	C		
DESCRIPTION: REPLACE BRIDGE AND APPROACHES								$0
LIMITS FROM: CR 624-1				TO: AT SHAWNEE CREEK				$0
EXIST. FACILITY: RURAL UNDIVIDED				PROP. FACILITY: RURAL UNDIVIDED				$189,825
NBI NUMBERS: 010750AA0624001								$189,825
PARIS	FANNIN	CR	0901-32-038	0.010	2007	C		
DESCRIPTION: REPLACE BRIDGE AND APPROACHES								$0
LIMITS FROM: CR 630-1				TO: AT TRIBUTARY OF LORING CREEK				$0
EXIST. FACILITY: RURAL UNDIVIDED				PROP. FACILITY: RURAL UNDIVIDED				$198,595
NBI NUMBERS: 010750AA0630001								$198,595
PARIS	FANNIN	CR	0901-32-039	0.010	2007	C		
DESCRIPTION: REPLACE BRIDGE AND APPROACHES								$0
LIMITS FROM: CR 630-2				TO: AT LORING CREEK				$0
EXIST. FACILITY: RURAL UNDIVIDED				PROP. FACILITY: RURAL UNDIVIDED				$267,635
NBI NUMBERS: 010750AA0630002								$267,635
PARIS	FANNIN	CR	0901-32-040	0.010	2007	C		
DESCRIPTION: REPLACE BRIDGE AND APPROACHES								$0
LIMITS FROM: CR 652-1				TO: AT SOUTH SULPHUR RIVER				$0
EXIST. FACILITY: RURAL UNDIVIDED				PROP. FACILITY: RURAL UNDIVIDED				$223,163
NBI NUMBERS: 010750AA0652001								$223,163
PARIS	HUNT	CR	0901-22-043	0.100	2008	C		
DESCRIPTION: REPLACE BRIDGE AND APPROACHES								$0
LIMITS FROM: AT WEST CADDO CREEK				TO: CR 855-1				$0
EXIST. FACILITY: RURAL UNDIVIDED				PROP. FACILITY: RURAL UNDIVIDED				$264,152
NBI NUMBERS: 011170AA0855001								$264,152
PARIS	HUNT	CR	0901-22-053	0.100	2008	C		
DESCRIPTION: REPLACE BRIDGE AND APPROACHES								$0
LIMITS FROM: CR 528-1 AT CANEY CREEK				TO: .				$0
EXIST. FACILITY: RURAL UNDIVIDED				PROP. FACILITY: RURAL UNDIVIDED				$101,780
NBI NUMBERS: 011170AA0528001								$101,780

PROJECT HAS ADVANCED TO A HIGHER AUTHORIZATION

DISTRICT HDQTRS	COUNTY	HWY NO	CONT-SECT-JOB	LENGTH MILES	SCHED DATE	LEVEL OF AUTHORITY	OTHER CATEGORIES TOLL CANDIDATE/ RAIL PROJECT	OTHER CATEGORY FUNDS OTHER PARTICIPATION CATEGORY 6 FUNDS EST CONST COST
PARIS	HUNT	CR	0901-22-054	0.062	2008	C		
DESCRIPTION: REPLACEMENT OF AN EXISTING BRIDGE FAC								$0
LIMITS FROM: CR 2595 @ BEARPEN CREEK				TO: .				$0
EXIST. FACILITY: RURAL UNDIVIDED				PROP. FACILITY: RURAL UNDIVIDED				$99,730
NBI NUMBERS: 011170AA0836001								$99,730
PARIS	HUNT	CR	0901-22-056	0.100	2008	C		
DESCRIPTION: REPLACE BRIDGE AND APPROACHES								$0
LIMITS FROM: AT HALE CREEK				TO: CR 518-2				$0
EXIST. FACILITY: RURAL UNDIVIDED				PROP. FACILITY: RURAL UNDIVIDED				$138,990
NBI NUMBERS: 011170AA0518002								$138,990
PARIS	HUNT	CR	0901-22-058	0.010	2008	C		
DESCRIPTION: REPLACE BRIDGE AND APPROACHES								$0
LIMITS FROM: AT WEST CADDO CREEK				TO: CR 912-1				$0
EXIST. FACILITY: RURAL UNDIVIDED				PROP. FACILITY: RURAL UNDIVIDED				$140,695
NBI NUMBERS: 011170AA0912001								$140,695
PARIS	HUNT	CR	0901-22-060	0.100	2008	C		
DESCRIPTION: REPLACE BRIDGE AND APPROACHES								$0
LIMITS FROM: AT LAKE FORK CREEK				TO: CR 539-2				$0
EXIST. FACILITY: RURAL UNDIVIDED				PROP. FACILITY: RURAL UNDIVIDED				$111,711
NBI NUMBERS: 011170AA0539002								$111,711
PARIS	HUNT	CR	0901-22-069	0.010	2008	C		
DESCRIPTION: REPLACE BRIDGE AND APPROACHES								$0
LIMITS FROM: CR 507-1				TO: AT MIDDLE FORK TURKEY CREEK				$0
EXIST. FACILITY: RURAL UNDIVIDED				PROP. FACILITY: RURAL UNDIVIDED				$135,596
NBI NUMBERS: 011170AA0507001								$135,596
PARIS	HUNT	CR	0901-22-071	0.010	2008	C		
DESCRIPTION: REPLACE BRIDGE AND APPROACHES								$0
LIMITS FROM: CR 916-1				TO: AT FARBER CREEK				$0
EXIST. FACILITY: RURAL UNDIVIDED				PROP. FACILITY: RURAL UNDIVIDED				$106,437
NBI NUMBERS: 011170AA0916001								$106,437
PARIS	HUNT	CR	0901-22-072	0.010	2008	C		
DESCRIPTION: REPLACE BRIDGE AND APPROACHES								$0
LIMITS FROM: CR 922-2				TO: AT E. CADDO CREEK BRANCH				$0
EXIST. FACILITY: RURAL UNDIVIDED				PROP. FACILITY: RURAL UNDIVIDED				$136,283
NBI NUMBERS: 011170AA0922002								$136,283
PARIS	HUNT	CR	0901-22-073	0.010	2008	C		
DESCRIPTION: REPLACE BRIDGE AND APPROACHES								$0
LIMITS FROM: CR 938-2				TO: AT EAST CADDO CREEK				$0
EXIST. FACILITY: RURAL UNDIVIDED				PROP. FACILITY: RURAL UNDIVIDED				$159,813
NBI NUMBERS: 011170AA0938002								$159,813
PARIS	HUNT	CR	0901-22-074	0.010	2008	C		
DESCRIPTION: REPLACE BRIDGE & APPROACHES								$0
LIMITS FROM: CR 793 AT CADDO CREEK				TO: .				$0
EXIST. FACILITY: RURAL UNDIVIDED				PROP. FACILITY: RURAL UNDIVIDED				$240,000
NBI NUMBERS: 011170AA0793001								$240,000
PARIS	LAMAR	CR	0901-29-039	0.010	2008	C		
DESCRIPTION: REPLACE BRIDGE AND APPROACHES								$0
LIMITS FROM: CR 184-1				TO: AT DOSS CREEK				$0
EXIST. FACILITY: RURAL UNDIVIDED				PROP. FACILITY: RURAL UNDIVIDED				$68,000
NBI NUMBERS: 011390AA0184001								$68,000
PARIS	LAMAR	CR	0901-29-040	0.010	2008	C		
DESCRIPTION: REPLACE BRIDGE AND APPROACHES								$0
LIMITS FROM: CR 198-1				TO: AT SANDERS CREEK				$0
EXIST. FACILITY: RURAL UNDIVIDED				PROP. FACILITY: RURAL UNDIVIDED				$130,000
NBI NUMBERS: 011390AA0198001								$130,000
PARIS	LAMAR	CR	0901-29-043	0.100	2008	C		
DESCRIPTION: REPLACE BRIDGE AND APPROACHES								$0
LIMITS FROM: AT TRIBUTARY OF CANE CREEK				TO: CR 510-2				$0
EXIST. FACILITY: RURAL UNDIVIDED				PROP. FACILITY: RURAL UNDIVIDED				$180,000
NBI NUMBERS: 011390AA0510002								$180,000
PARIS	LAMAR	CR	0901-29-048	0.100	2008	C		
DESCRIPTION: REPLACE BRIDGE AND APPROACHES								$0
LIMITS FROM: AT BAKERS BRANCH CREEK				TO: CR 529-1				$0
EXIST. FACILITY: RURAL UNDIVIDED				PROP. FACILITY: RURAL UNDIVIDED				$120,000
NBI NUMBERS: 011390AA0529001								$120,000
PARIS	LAMAR	CR	0901-29-053	0.010	2008	C		
DESCRIPTION: REPLACE BRIDGE AND APPROACHES								$0
LIMITS FROM: CR 558-1				TO: AT THREE MILE CREEK				$0
EXIST. FACILITY: RURAL UNDIVIDED				PROP. FACILITY: RURAL UNDIVIDED				$125,000
NBI NUMBERS: 011390AA0558001								$125,000

DISTRICT HDQTRS	COUNTY	HWY NO	CONT-SECT-JOB	LENGTH MILES	SCHED DATE	LEVEL OF AUTHORITY	OTHER CATEGORIES TOLL CANDIDATE/ RAIL PROJECT	OTHER CATEGORY FUNDS OTHER PARTICIPATION CATEGORY 6 FUNDS EST CONST COST
PARIS	LAMAR	CR	0901-29-054	0.010	2008	C		
DESCRIPTION: REPLACE BRIDGE AND APPROACHES								$0
LIMITS FROM: CR 581-1				TO: AT TRIB OF GHOST CREEK				$0
EXIST. FACILITY: RURAL UNDIVIDED				PROP. FACILITY: RURAL UNDIVIDED				$110,000
NBI NUMBERS: 011390AA0581001								$110,000
PARIS	LAMAR	CR	0901-29-058	0.010	2008	C		
DESCRIPTION: REPLACE BRIDGE AND APPROACHES								$0
LIMITS FROM: CR 446-1				TO: AT ROBERTSON CREEK				$0
EXIST. FACILITY: RURAL UNDIVIDED				PROP. FACILITY: RURAL UNDIVIDED				$240,000
NBI NUMBERS: 011390AA0446001								$240,000
PARIS	RED RIVER	CR	0901-27-019	0.100	2009	C		
DESCRIPTION: REPLACE BRIDGE AND APPROACHES								$0
LIMITS FROM: AT LANGFORD CREEK				TO: CR 460-1				$0
EXIST. FACILITY: RURAL UNDIVIDED				PROP. FACILITY: RURAL UNDIVIDED				$179,000
NBI NUMBERS: 011940AA0460001								$179,000
PARIS	RED RIVER	CR	0901-27-020	0.100	2009	C		
DESCRIPTION: REPLACE BRIDGE AND APPROACHES								$0
LIMITS FROM: AT BRANCH BLANTON CREEK				TO: CR 217-1				$0
EXIST. FACILITY: RURAL UNDIVIDED				PROP. FACILITY: RURAL UNDIVIDED				$106,000
NBI NUMBERS: 011940AA0217001								$106,000
PARIS	RED RIVER	CR	0901-27-021	0.100	2009	C		
DESCRIPTION: REPLACE BRIDGE AND APPROACHES								$0
LIMITS FROM: AT MUSTANG CREEK				TO: CR 116-1				$0
EXIST. FACILITY: RURAL UNDIVIDED				PROP. FACILITY: RURAL UNDIVIDED				$94,000
NBI NUMBERS: 011940AA0116001								$94,000
PARIS	RED RIVER	CR	0901-27-022	0.010	2009	C		
DESCRIPTION: REPLACE BRIDGE AND APPROACHES								$0
LIMITS FROM: CR 323-2				TO: LYNCH CREEK				$0
EXIST. FACILITY: RURAL UNDIVIDED				PROP. FACILITY: RURAL UNDIVIDED				$151,000
NBI NUMBERS: 011940AA0323002								$151,000
PARIS	RED RIVER	CR	0901-27-023	0.100	2009	C		
DESCRIPTION: BRIDGE REPLACEMENT								$0
LIMITS FROM: CR 272				TO: AT BRANCH OF LITTLE BAYOU				$0
EXIST. FACILITY: RURAL UNDIVIDED				PROP. FACILITY: RURAL UNDIVIDED				$116,000
NBI NUMBERS: 011940AA0272002								$116,000
PARIS	RED RIVER	CR	0901-27-024	0.100	2009	C		
DESCRIPTION: BRIDGE REPLACEMENT								$0
LIMITS FROM: CR 280				TO: AT BRANCH OF WHITE OAK CREEK				$0
EXIST. FACILITY: RURAL UNDIVIDED				PROP. FACILITY: RURAL UNDIVIDED				$80,000
NBI NUMBERS: 011940AA0280001								$80,000
PARIS	RED RIVER	CR	0901-27-025	0.010	2009	C		
DESCRIPTION: REPLACE BRIDGE AND APPROACHES								$0
LIMITS FROM: CR 376-1				TO: AT LITTLE MUSTANG CREEK				$0
EXIST. FACILITY: RURAL UNDIVIDED				PROP. FACILITY: RURAL UNDIVIDED				$402,000
NBI NUMBERS: 011940AA0376001								$402,000
PARIS	RED RIVER	CR	0901-27-026	0.100	2009	C		
DESCRIPTION: BRIDGE REPLACEMENT								$0
LIMITS FROM: CR 350				TO: AT PINE BRANCH CREEK				$0
EXIST. FACILITY: RURAL UNDIVIDED				PROP. FACILITY: RURAL UNDIVIDED				$80,000
NBI NUMBERS: 011940AA0350002								$80,000
PARIS	RED RIVER	CR	0901-27-027	0.010	2009	C		
DESCRIPTION: REPLACE BRIDGE AND APPROACHES								$0
LIMITS FROM: CR 247-2				TO: AT SALT WELL SLOUGH				$0
EXIST. FACILITY: RURAL UNDIVIDED				PROP. FACILITY: RURAL UNDIVIDED				$106,000
NBI NUMBERS: 011940AA0247002								$106,000
PARIS	RED RIVER	CR	0901-27-030	0.100	2009	C		
DESCRIPTION: REPLACE BRIDGE AND APPROACHES								$0
LIMITS FROM: CR 315				TO: AT JAKE CREEK				$0
EXIST. FACILITY: RURAL UNDIVIDED				PROP. FACILITY: RURAL UNDIVIDED				$70,000
NBI NUMBERS: 011940AA0315002								$70,000
PARIS	RED RIVER	CR	0901-27-031	0.100	2009	C		
DESCRIPTION: REPLACE BRIDGE AND APPROACHES								$0
LIMITS FROM: CR 320				TO: AT WHITE OAK CREEK				$0
EXIST. FACILITY: RURAL UNDIVIDED				PROP. FACILITY: RURAL UNDIVIDED				$70,000
NBI NUMBERS: 011940AA0320001								$70,000
PARIS	RED RIVER	CR	0901-27-032	0.100	2009	C		
DESCRIPTION: REPLACE BRIDGE AND APPROACHES								$0
LIMITS FROM: CR 323				TO: AT LANGFORD CREEK				$0
EXIST. FACILITY: RURAL UNDIVIDED				PROP. FACILITY: RURAL UNDIVIDED				$150,000
NBI NUMBERS: 011940AA0323001								$150,000

DISTRICT HDQTRS	COUNTY	HWY NO	CONT-SECT-JOB	LENGTH MILES	SCHED DATE	LEVEL OF AUTHORITY	OTHER CATEGORIES TOLL CANDIDATE/ RAIL PROJECT	OTHER CATEGORY FUNDS OTHER PARTICIPATION CATEGORY 6 FUNDS EST CONST COST
PARIS	DELTA	CR	0901-31-113	0.068	2010	C		
DESCRIPTION: REPL BR & APPR								$0
LIMITS FROM: @ BRANCH OF JOHNS CREEK				TO: .				$0
EXIST. FACILITY: RURAL UNDIVIDED				PROP. FACILITY: RURAL UNDIVIDED				$66,000
NBI NUMBERS: 010600AA0156002								$66,000
PARIS	DELTA	CR	0901-31-114	0.075	2010	C		
DESCRIPTION: REPL BR & APPR								$0
LIMITS FROM: @ W FORK JOHNS CREEK				TO: CR 106_(AA0106-003)				$0
EXIST. FACILITY: RURAL UNDIVIDED				PROP. FACILITY: RURAL UNDIVIDED				$124,000
NBI NUMBERS: 010600AA0106003								$124,000
PARIS	DELTA	CR	0901-31-118	0.068	2010	C		
DESCRIPTION: REPL BR & APPR								$0
LIMITS FROM: @ FORK OF BIG CREEK				TO: CR 170 (AA0170-001)				$0
EXIST. FACILITY: RURAL UNDIVIDED				PROP. FACILITY: RURAL UNDIVIDED				$78,000
NBI NUMBERS: 010600AA0170001								$78,000
PARIS	DELTA	CR	0901-31-121	0.068	2010	C		
DESCRIPTION: REPL BR & APPR								$0
LIMITS FROM: @ BIG CREEK				TO: .				$0
EXIST. FACILITY: RURAL UNDIVIDED				PROP. FACILITY: RURAL UNDIVIDED				$66,000
NBI NUMBERS: 010600AA0187001								$66,000
PARIS	DELTA	CR	0901-31-124	0.071	2010	C		
DESCRIPTION: REPLACE BRIDGE AND APPROACHES								$0
LIMITS FROM: CR 157 @ BRANCH OF JOHNS CREEK				TO: .				$0
EXIST. FACILITY: RURAL UNDIVIDED				PROP. FACILITY: RURAL UNDIVIDED				$116,000
NBI NUMBERS: 010600AA0157001								$116,000
PARIS	DELTA	CR	0901-31-126	0.010	2010	C		
DESCRIPTION: REPLACE BRIDGE AND APPROACHES								$0
LIMITS FROM: CR 215-2				TO: AT LAKE CREEK TRIBUTARY				$0
EXIST. FACILITY: RURAL UNDIVIDED				PROP. FACILITY: RURAL UNDIVIDED				$90,000
NBI NUMBERS: 010600AA0215002								$90,000
PARIS	DELTA	CR	0901-31-127	0.010	2010	C		
DESCRIPTION: REPLACE BRIDGE AND APPROACHES								$0
LIMITS FROM: CR 228-1				TO: AT LAKE CREEK				$0
EXIST. FACILITY: RURAL UNDIVIDED				PROP. FACILITY: RURAL UNDIVIDED				$143,000
NBI NUMBERS: 010600AA0228001								$143,000
PARIS	DELTA	CR	0901-31-128	0.010	2010	C		
DESCRIPTION: REPLACE BRIDGE AND APPROACHES								$0
LIMITS FROM: CR 215-3				TO: AT LAKE CREEK				$0
EXIST. FACILITY: RURAL UNDIVIDED				PROP. FACILITY: RURAL UNDIVIDED				$286,000
NBI NUMBERS: 010600AA0215003								$286,000
PARIS	DELTA	CR	0901-31-901	0.010	2010	C		
DESCRIPTION: REPLACE BRIDGE AND APPROACHES								$0
LIMITS FROM: CR 138-1				TO: AT HONEY CREEK				$0
EXIST. FACILITY: RURAL UNDIVIDED				PROP. FACILITY: RURAL UNDIVIDED				$90,000
NBI NUMBERS: 010600AA0138001								$90,000
PARIS	FANNIN	CR	0901-32-901	0.100	2010	C		
DESCRIPTION: REPLACE BRIDGE AND APPROACHES								$0
LIMITS FROM: CR 2900				TO: AT ONSTOTT BRANCH				$0
EXIST. FACILITY: RURAL UNDIVIDED				PROP. FACILITY: RURAL UNDIVIDED				$104,000
NBI NUMBERS: 010750AA0124001								$104,000
PARIS	FANNIN	CR	0901-32-903	0.010	2010	C		
DESCRIPTION: REPLACE BRIDGE AND APPROACHES								$0
LIMITS FROM: CR 233-1				TO: AT PICKLE CREEK				$0
EXIST. FACILITY: RURAL UNDIVIDED				PROP. FACILITY: RURAL UNDIVIDED				$103,000
NBI NUMBERS: 010750AA0233001								$103,000
PARIS	FANNIN	CR	0901-32-904	0.010	2010	C		
DESCRIPTION: REPLACE BRIDGE AND APPROACHES								$0
LIMITS FROM: CR 237-2				TO: AT POT CREEK				$0
EXIST. FACILITY: RURAL UNDIVIDED				PROP. FACILITY: RURAL UNDIVIDED				$151,000
NBI NUMBERS: 010750AA0237002								$151,000
PARIS	FANNIN	CR	0901-32-905	0.100	2010	C		
DESCRIPTION: REPLACE BRIDGE AND APPROACHES								$0
LIMITS FROM: CR 1500				TO: AT CANEY CREEK				$0
EXIST. FACILITY: RURAL UNDIVIDED				PROP. FACILITY: RURAL UNDIVIDED				$160,000
NBI NUMBERS: 010750AA0200001								$160,000
PARIS	FANNIN	CR	0901-32-906	0.010	2010	C		
DESCRIPTION: REPLACE BRIDGE AND APPROACHES								$0
LIMITS FROM: CR 239-5				TO: AT N SULPHUR RIVER TRIB				$0
EXIST. FACILITY: RURAL UNDIVIDED				PROP. FACILITY: RURAL UNDIVIDED				$138,000
NBI NUMBERS: 010750AA0239005								$138,000

PROJECT HAS ADVANCED TO A HIGHER AUTHORIZATION

DISTRICT HDQTRS	COUNTY	HWY NO	CONT-SECT-JOB	LENGTH MILES	SCHED DATE	LEVEL OF AUTHORITY	OTHER CATEGORIES TOLL CANDIDATE/ RAIL PROJECT	OTHER CATEGORY FUNDS OTHER PARTICIPATION CATEGORY 6 FUNDS EST CONST COST
PARIS	FANNIN	CR	0901-32-907	0.010	2010	C		
DESCRIPTION: REPLACE BRIDGE AND APPROACHES								$0
LIMITS FROM: CR 252-1				TO: AT HONEY GROVE CREEK				$0
EXIST. FACILITY: RURAL UNDIVIDED				PROP. FACILITY: RURAL UNDIVIDED				$128,000
NBI NUMBERS: 010750AA0252001								$128,000
PARIS	FANNIN	CR	0901-32-910	0.010	2010	C		
DESCRIPTION: REPLACE BRIDGE AND APPROACHES								$0
LIMITS FROM: CR 271-1				TO: AT COOPER CREEK				$0
EXIST. FACILITY: RURAL UNDIVIDED				PROP. FACILITY: RURAL UNDIVIDED				$141,000
NBI NUMBERS: 010750AA0271001								$141,000
PARIS	FANNIN	CR	0901-32-913	0.010	2010	C		
DESCRIPTION: REPLACE BRIDGE AND APPROACHES								$0
LIMITS FROM: CR 299-2				TO: AT FREEMAN CREEK TRIBUTARY				$0
EXIST. FACILITY: RURAL UNDIVIDED				PROP. FACILITY: RURAL UNDIVIDED				$123,000
NBI NUMBERS: 010750AA0299002								$123,000
PARIS	FANNIN	CR	0901-32-914	0.010	2010	C		
DESCRIPTION: REPLACE BRIDGE AND APPROACHES								$0
LIMITS FROM: CR 389-2				TO: AT ROBERTS SPRING BRANCH				$0
EXIST. FACILITY: RURAL UNDIVIDED				PROP. FACILITY: RURAL UNDIVIDED				$85,000
NBI NUMBERS: 010750AA0389002								$85,000
PARIS	FANNIN	CR	0901-32-919	0.010	2010	C		
DESCRIPTION: REPLACE BRIDGE AND APPROACHES								$0
LIMITS FROM: CR 442-1				TO: AT COFFEE MILL CREEK				$0
EXIST. FACILITY: RURAL UNDIVIDED				PROP. FACILITY: RURAL UNDIVIDED				$123,000
NBI NUMBERS: 010750AA0442001								$123,000
PARIS	FANNIN	CR	0901-32-920	0.010	2010	C		
DESCRIPTION: REPLACE BRIDGE AND APPROACHES								$0
LIMITS FROM: CR 451-1 (FCR 2145)				TO: AT MUD BRANCH				$0
EXIST. FACILITY: RURAL UNDIVIDED				PROP. FACILITY: RURAL UNDIVIDED				$119,000
NBI NUMBERS: 010750AA0451001								$119,000
PARIS	FANNIN	CR	0901-32-922	0.010	2010	C		
DESCRIPTION: REPLACE BRIDGE AND APPROACHES								$0
LIMITS FROM: CR 488-2				TO: AT HOLT CREEK				$0
EXIST. FACILITY: RURAL UNDIVIDED				PROP. FACILITY: RURAL UNDIVIDED				$78,000
NBI NUMBERS: 010750AA0488002								$78,000
PARIS	FANNIN	CR	0901-32-923	0.010	2010	C		
DESCRIPTION: REPLACE BRIDGE AND APPROACHES								$0
LIMITS FROM: CR 491-1				TO: AT SANDERS CREEK				$0
EXIST. FACILITY: RURAL UNDIVIDED				PROP. FACILITY: RURAL UNDIVIDED				$98,000
NBI NUMBERS: 010750AA0491001								$98,000
PARIS	FANNIN	CR	0901-32-927	0.010	2010	C		
DESCRIPTION: BRIDGE REPLACEMENT								$0
LIMITS FROM: CR 237-01 (FCR 3330)				TO: AT N. SULPHUR RIVER TRIB				$0
EXIST. FACILITY: RURAL UNDIVIDED				PROP. FACILITY: RURAL UNDIVIDED				$149,000
NBI NUMBERS: 010750AA0237001								$149,000
PARIS	FANNIN	CR	0901-32-929	0.010	2010	C		
DESCRIPTION: REPLACE BRIDGE AND APPROACHES								$0
LIMITS FROM: CR 523-2				TO: AT BRUSHY CREEK				$0
EXIST. FACILITY: RURAL UNDIVIDED				PROP. FACILITY: RURAL UNDIVIDED				$100,000
NBI NUMBERS: 010750AA0523002								$100,000
PARIS	FANNIN	CR	0901-32-930	0.010	2010	C		
DESCRIPTION: REPLACE BRIDGE AND APPROACHES								$0
LIMITS FROM: CR 535-1				TO: AT BRUSHY CREEK				$0
EXIST. FACILITY: RURAL UNDIVIDED				PROP. FACILITY: RURAL UNDIVIDED				$151,000
NBI NUMBERS: 010750AA0535001								$151,000
PARIS	FANNIN	CR	0901-32-931	0.010	2010	C		
DESCRIPTION: REPLACE BRIDGE AND APPROACHES								$0
LIMITS FROM: CR 537-2				TO: AT CHINQUAPIN CREEK				$0
EXIST. FACILITY: RURAL UNDIVIDED				PROP. FACILITY: RURAL UNDIVIDED				$153,000
NBI NUMBERS: 010750AA0537002								$153,000
PARIS	FANNIN	CR	0901-32-932	0.010	2010	C		
DESCRIPTION: REPLACE BRIDGE AND APPROACHES								$0
LIMITS FROM: CR 538-1				TO: AT ROCK CREEK				$0
EXIST. FACILITY: RURAL UNDIVIDED				PROP. FACILITY: RURAL UNDIVIDED				$120,000
NBI NUMBERS: 010750AA0538001								$120,000
PARIS	FANNIN	CR	0901-32-933	0.010	2010	C		
DESCRIPTION: BRIDGE REPLACEMENT								$0
LIMITS FROM: CR 230-01 (FCR 3360)				TO: AT PICKLE CREEK				$0
EXIST. FACILITY: RURAL UNDIVIDED				PROP. FACILITY: RURAL UNDIVIDED				$128,000
NBI NUMBERS: 010750AA0230001								$128,000

PROJECT HAS ADVANCED TO A HIGHER AUTHORIZATION

DISTRICT HDQTRS	COUNTY	HWY NO	CONT-SECT-JOB	LENGTH MILES	SCHED DATE	LEVEL OF AUTHORITY	OTHER CATEGORIES TOLL CANDIDATE/ RAIL PROJECT	OTHER CATEGORY FUNDS OTHER PARTICIPATION CATEGORY 6 FUNDS EST CONST COST
PARIS	FANNIN	CR	0901-32-934	0.010	2010	C		
DESCRIPTION: REPLACE BRIDGE AND APPROACHES								$0
LIMITS FROM: CR 559-2				TO: AT STEVENS CREEK				$0
EXIST. FACILITY: RURAL UNDIVIDED				PROP. FACILITY: RURAL UNDIVIDED				$88,000
NBI NUMBERS: 010750AA0559002								$88,000
PARIS	FANNIN	CR	0901-32-935	0.010	2010	C		
DESCRIPTION: REPLACE BRIDGE AND APPROACHES								$0
LIMITS FROM: CR 560-2				TO: AT WAFER CREEK				$0
EXIST. FACILITY: RURAL UNDIVIDED				PROP. FACILITY: RURAL UNDIVIDED				$88,000
NBI NUMBERS: 010750AA0560002								$88,000
PARIS	FANNIN	CR	0901-32-937	0.010	2010	C		
DESCRIPTION: BRIDGE REPLACEMENT								$0
LIMITS FROM: CR 566-1 (FCR 5100)				TO: AT BAKER CREEK				$0
EXIST. FACILITY: RURAL UNDIVIDED				PROP. FACILITY: RURAL UNDIVIDED				$122,000
NBI NUMBERS: 010750AA0566001								$122,000
PARIS	FANNIN	CR	0901-32-939	0.010	2010	C		
DESCRIPTION: REPLACE BRIDGE AND APPROACHES								$0
LIMITS FROM: CR 584-1				TO: AT BAKER CREEK TRIB				$0
EXIST. FACILITY: RURAL UNDIVIDED				PROP. FACILITY: RURAL UNDIVIDED				$161,000
NBI NUMBERS: 010750AA0584001								$161,000
PARIS	FANNIN	CR	0901-32-940	0.010	2010	C		
DESCRIPTION: REPLACE BRIDGE AND APPROACHES								$0
LIMITS FROM: CR 585-1				TO: AT BAKER CREEK				$0
EXIST. FACILITY: RURAL UNDIVIDED				PROP. FACILITY: RURAL UNDIVIDED				$246,000
NBI NUMBERS: 010750AA0585001								$246,000
PARIS	FANNIN	CR	0901-32-941	0.010	2010	C		
DESCRIPTION: REPLACE BRIDGE AND APPROACHES								$0
LIMITS FROM: CR 595-1				TO: AT HENDRICK BRANCH				$0
EXIST. FACILITY: RURAL UNDIVIDED				PROP. FACILITY: RURAL UNDIVIDED				$100,000
NBI NUMBERS: 010750AA0595001								$100,000
PARIS	FANNIN	CR	0901-32-942	0.010	2010	C		
DESCRIPTION: REPLACE BRIDGE AND APPROACHES								$0
LIMITS FROM: CR 599-2				TO: AT TRIBUTARY OF PECAN CREEK				$0
EXIST. FACILITY: RURAL UNDIVIDED				PROP. FACILITY: RURAL UNDIVIDED				$80,000
NBI NUMBERS: 010750AA0599002								$80,000
PARIS	FANNIN	CR	0901-32-943	0.010	2010	C		
DESCRIPTION: REPLACE BRIDGE AND APPROACHES								$0
LIMITS FROM: CR 621-1				TO: AT NORTH SULPHUR RIVER				$0
EXIST. FACILITY: RURAL UNDIVIDED				PROP. FACILITY: RURAL UNDIVIDED				$300,000
NBI NUMBERS: 010750AA0621001								$300,000
PARIS	FANNIN	CR	0901-32-947	0.010	2010	C		
DESCRIPTION: REPLACE BRIDGE AND APPROACHES								$0
LIMITS FROM: CR 637-1				TO: AT SPRING CREEK				$0
EXIST. FACILITY: RURAL UNDIVIDED				PROP. FACILITY: RURAL UNDIVIDED				$73,000
NBI NUMBERS: 010750AA0637001								$73,000
PARIS	FANNIN	CR	0901-32-948	0.010	2010	C		
DESCRIPTION: REPLACE BRIDGE AND APPROACHES								$0
LIMITS FROM: CR 648-1				TO: AT SOUTH SULPHUR RIVER				$0
EXIST. FACILITY: RURAL UNDIVIDED				PROP. FACILITY: RURAL UNDIVIDED				$113,000
NBI NUMBERS: 010750AA0648001								$113,000
PARIS	FANNIN	CR	0901-32-951	0.010	2010	C		
DESCRIPTION: REPLACE BRIDGE AND APPROACHES								$0
LIMITS FROM: CR 678-1				TO: AT DELBA CREEK				$0
EXIST. FACILITY: RURAL UNDIVIDED				PROP. FACILITY: RURAL UNDIVIDED				$100,000
NBI NUMBERS: 010750AA0678001								$100,000
PARIS	FANNIN	CR	0901-32-953	0.010	2010	C		
DESCRIPTION: REPLACE BRIDGE AND APPROACHES								$0
LIMITS FROM: CR 4526-1				TO: AT TRIB OF BOIS D'ARC CREEK				$0
EXIST. FACILITY: RURAL UNDIVIDED				PROP. FACILITY: RURAL UNDIVIDED				$75,000
NBI NUMBERS: 010750AA4526001								$75,000
PARIS	GRAYSON	CR	0901-19-134	0.010	2010	C		
DESCRIPTION: BRIDGE REPLACEMENT								$0
LIMITS FROM: CR 274-02 (SPRING CREEK RD)				TO: AT SPRING CREEK TRIBUTARY				$0
EXIST. FACILITY: RURAL UNDIVIDED				PROP. FACILITY: RURAL UNDIVIDED				$90,000
NBI NUMBERS: 010920AA0274002								$90,000
PARIS	GRAYSON	CR	0901-19-911	0.100	2010	C		
DESCRIPTION: REPLACE BRIDGE AND APPROACHES								$0
LIMITS FROM: AR RANGE CREEK				TO: CR 251-1				$0
EXIST. FACILITY: RURAL UNDIVIDED				PROP. FACILITY: RURAL UNDIVIDED				$250,000
NBI NUMBERS: 010920AA0251001								$250,000

PROJECT HAS ADVANCED TO A HIGHER AUTHORIZATION

DISTRICT HDQTRS	COUNTY	HWY NO	CONT-SECT-JOB	LENGTH MILES	SCHED DATE	LEVEL OF AUTHORITY	OTHER CATEGORIES TOLL CANDIDATE/ RAIL PROJECT	OTHER CATEGORY FUNDS OTHER PARTICIPATION CATEGORY 6 FUNDS EST CONST COST
PARIS	GRAYSON	CR	0901-19-914	0.100	2010	C		
DESCRIPTION: BRIDGE REPLACEMENT								$0
LIMITS FROM: CR 430-02 (GAGE RD)				TO: AT DEAVER CREEK				$0
EXIST. FACILITY: RURAL UNDIVIDED				PROP. FACILITY: RURAL UNDIVIDED				$164,000
NBI NUMBERS: 010920AA0430002								$164,000
PARIS	GRAYSON	CR	0901-19-918	0.100	2010	C		
DESCRIPTION: BRIDGE REPLACEMENT								$0
LIMITS FROM: AT MUSTANG CREEK				TO: CR 432-1				$0
EXIST. FACILITY: RURAL UNDIVIDED				PROP. FACILITY: RURAL UNDIVIDED				$212,000
NBI NUMBERS: 010920AA0432001								$212,000
PARIS	GRAYSON	CR	0901-19-922	0.010	2010	C		
DESCRIPTION: BRIDGE REPLACEMENT								$0
LIMITS FROM: AT CR 161-01 (JOHN COMMINGS RD)				TO: AT CHOCTAW CREEK				$0
EXIST. FACILITY: RURAL UNDIVIDED				PROP. FACILITY: RURAL UNDIVIDED				$105,000
NBI NUMBERS: 010920AA0161001								$105,000
PARIS	GRAYSON	CR	0901-19-923	0.010	2010	C		
DESCRIPTION: BRIDGE REPLACEMENT								$0
LIMITS FROM: CR 148-01 (VINEYARD ROAD)				TO: AT DRAW				$0
EXIST. FACILITY: RURAL UNDIVIDED				PROP. FACILITY: RURAL UNDIVIDED				$93,000
NBI NUMBERS: 010920AA0148001								$93,000
PARIS	HOPKINS	CR	0901-28-050	0.010	2010	C		
DESCRIPTION: REPLACE BRIDGE AND APPROACHES								$0
LIMITS FROM: CR 158-2				TO: AT MORRIS CREEK				$0
EXIST. FACILITY: RURAL UNDIVIDED				PROP. FACILITY: RURAL UNDIVIDED				$60,000
NBI NUMBERS: 011130AA0158002								$60,000
PARIS	HOPKINS	CR	0901-28-051	0.010	2010	C		
DESCRIPTION: REPLACE BRIDGE AND APPROACHES								$0
LIMITS FROM: CR 185-1				TO: AT STOUTS CREEK				$0
EXIST. FACILITY: RURAL UNDIVIDED				PROP. FACILITY: RURAL UNDIVIDED				$103,000
NBI NUMBERS: 011130AA0185001								$103,000
PARIS	HOPKINS	CR	0901-28-052	0.010	2010	C		
DESCRIPTION: REPLACE BRIDGE AND APPROACHES								$0
LIMITS FROM: CR 269-1				TO: AT COFFEE CREEK				$0
EXIST. FACILITY: RURAL UNDIVIDED				PROP. FACILITY: RURAL UNDIVIDED				$68,000
NBI NUMBERS: 011130AA0269001								$68,000
PARIS	HOPKINS	CR	0901-28-053	0.010	2010	C		
DESCRIPTION: REPLACE BRIDGE AND APPROACHES								$0
LIMITS FROM: CR 431-1				TO: AT BIG CREEK				$0
EXIST. FACILITY: RURAL UNDIVIDED				PROP. FACILITY: RURAL UNDIVIDED				$65,000
NBI NUMBERS: 011130AA0431001								$65,000
PARIS	HOPKINS	CR	0901-28-057	0.010	2010	C		
DESCRIPTION: REPLACE BRIDGE AND APPROACHES								$0
LIMITS FROM: CR 494-1				TO: AT LITTLE CANEY CREEK				$0
EXIST. FACILITY: RURAL UNDIVIDED				PROP. FACILITY: RURAL UNDIVIDED				$55,000
NBI NUMBERS: 011130AA0494001								$55,000
PARIS	HOPKINS	CR	0901-28-060	0.010	2010	C		
DESCRIPTION: REPLACE BRIDGE AND APPROACHES								$0
LIMITS FROM: CR 512-1				TO: AT NORTH CANEY CREEK				$0
EXIST. FACILITY: RURAL UNDIVIDED				PROP. FACILITY: RURAL UNDIVIDED				$63,000
NBI NUMBERS: 011130AA0512001								$63,000
PARIS	HOPKINS	CR	0901-28-061	0.010	2010	C		
DESCRIPTION: REPLACE BRIDGE AND APPROACHES								$0
LIMITS FROM: CR 528-1				TO: AT SULPHUR RIVER TRIBUTARY				$0
EXIST. FACILITY: RURAL UNDIVIDED				PROP. FACILITY: RURAL UNDIVIDED				$75,000
NBI NUMBERS: 011130AA0528001								$75,000
PARIS	HOPKINS	CR	0901-28-063	0.010	2010	C		
DESCRIPTION: REPLACE BRIDGE AND APPROACHES								$0
LIMITS FROM: CR 538-1				TO: AT BLACKS CREEK				$0
EXIST. FACILITY: RURAL UNDIVIDED				PROP. FACILITY: RURAL UNDIVIDED				$75,000
NBI NUMBERS: 011130AA0538001								$75,000
PARIS	HOPKINS	CR	0901-28-901	0.100	2010	C		
DESCRIPTION: REPLACE BRIDGE AND APPROACHES								$0
LIMITS FROM: AT E. FORK TURKEY CREEK				TO: CR 557-2				$0
EXIST. FACILITY: RURAL UNDIVIDED				PROP. FACILITY: RURAL UNDIVIDED				$82,000
NBI NUMBERS: 011130AA0557002								$82,000
PARIS	HOPKINS	CR	0901-28-907	0.100	2010	C		
DESCRIPTION: REPLACE BRIDGE AND APPROACHES								$0
LIMITS FROM: AT VADEN CREEK				TO: CR 489-1				$0
EXIST. FACILITY: RURAL UNDIVIDED				PROP. FACILITY: RURAL UNDIVIDED				$80,703
NBI NUMBERS: 011130AA0489001								$80,703

PROJECT HAS ADVANCED TO A HIGHER AUTHORIZATION

DISTRICT HDQTRS	COUNTY	HWY NO	CONT-SECT-JOB	LENGTH MILES	SCHED DATE	LEVEL OF AUTHORITY	OTHER CATEGORIES TOLL CANDIDATE/ RAIL PROJECT	OTHER CATEGORY FUNDS OTHER PARTICIPATION CATEGORY 6 FUNDS EST CONST COST
PARIS	HUNT	CR	0901-22-902	0.010	2010	C		
DESCRIPTION: REPLACE BRIDGE AND APPROACHES								$0
LIMITS FROM: CR 120-1				TO: AT LEE CREEK				$0
EXIST. FACILITY: RURAL UNDIVIDED				PROP. FACILITY: RURAL UNDIVIDED				$179,000
NBI NUMBERS: 011170AA0120001								$179,000
PARIS	HUNT	CR	0901-22-904	0.010	2010	C		
DESCRIPTION: REPLACE BRIDGE AND APPROACHES								$0
LIMITS FROM: CR 120-2				TO: AT LEE CREEK TRIBUTARY				$0
EXIST. FACILITY: RURAL UNDIVIDED				PROP. FACILITY: RURAL UNDIVIDED				$96,000
NBI NUMBERS: 011170AA0120002								$96,000
PARIS	HUNT	CR	0901-22-908	0.010	2010	C		
DESCRIPTION: REPLACE BRIDGE AND APPROACHES								$0
LIMITS FROM: CR 125-1				TO: AT S.SULPHUR RIVER TRIBUTARY				$0
EXIST. FACILITY: RURAL UNDIVIDED				PROP. FACILITY: RURAL UNDIVIDED				$99,000
NBI NUMBERS: 011170AA0125001								$99,000
PARIS	HUNT	CR	0901-22-914	0.010	2010	C		
DESCRIPTION: REPLACE BRIDGE AND APPROACHES								$0
LIMITS FROM: CR 127-2				TO: AT S. SULPHUR RIVER BRANCH				$0
EXIST. FACILITY: RURAL UNDIVIDED				PROP. FACILITY: RURAL UNDIVIDED				$93,000
NBI NUMBERS: 011170AA0127002								$93,000
PARIS	HUNT	CR	0901-22-916	0.010	2010	C		
DESCRIPTION: REPLACE BRIDGE AND APPROACHES								$0
LIMITS FROM: AT EAST CADDO CREEK				TO: CR 939-1				$0
EXIST. FACILITY: RURAL UNDIVIDED				PROP. FACILITY: RURAL UNDIVIDED				$119,000
NBI NUMBERS: 011170AA0939001								$119,000
PARIS	HUNT	CR	0901-22-921	0.010	2010	C		
DESCRIPTION: REPLACE BRIDGE AND APPROACHES								$0
LIMITS FROM: CR 245-1				TO: AT CLENDINING CREEK				$0
EXIST. FACILITY: RURAL UNDIVIDED				PROP. FACILITY: RURAL UNDIVIDED				$119,000
NBI NUMBERS: 011170AA0245001								$119,000
PARIS	HUNT	CR	0901-22-923	0.010	2010	C		
DESCRIPTION: REPLACE BRIDGE AND APPROACHES								$0
LIMITS FROM: CR 300-1				TO: AT TURKEY CREEK				$0
EXIST. FACILITY: RURAL UNDIVIDED				PROP. FACILITY: RURAL UNDIVIDED				$90,000
NBI NUMBERS: 011170AA0300001								$90,000
PARIS	HUNT	CR	0901-22-925	0.010	2010	C		
DESCRIPTION: REPLACE BRIDGE AND APPROACHES								$0
LIMITS FROM: CR 503-1				TO: AT CANEY CREEK BRANCH				$0
EXIST. FACILITY: RURAL UNDIVIDED				PROP. FACILITY: RURAL UNDIVIDED				$105,000
NBI NUMBERS: 011170AA0503001								$105,000
PARIS	HUNT	CR	0901-22-926	0.010	2010	C		
DESCRIPTION: REPLACE BRIDGE AND APPROACHES								$0
LIMITS FROM: CR 504-1				TO: AT MIDDLE FORK OF TURKEY CREEK				$0
EXIST. FACILITY: RURAL UNDIVIDED				PROP. FACILITY: RURAL UNDIVIDED				$119,000
NBI NUMBERS: 011170AA0504001								$119,000
PARIS	HUNT	CR	0901-22-927	0.010	2010	C		
DESCRIPTION: REPLACE BRIDGE AND APPROACHES								$0
LIMITS FROM: CR 505-1				TO: AT TURKEY CREEK TRIB				$0
EXIST. FACILITY: RURAL UNDIVIDED				PROP. FACILITY: RURAL UNDIVIDED				$90,000
NBI NUMBERS: 011170AA0505001								$90,000
PARIS	HUNT	CR	0901-22-929	0.010	2010	C		
DESCRIPTION: REPLACE BRIDGE AND APPROACHES								$0
LIMITS FROM: CR 507-2				TO: AT WEST FORK TURKEY CREEK				$0
EXIST. FACILITY: RURAL UNDIVIDED				PROP. FACILITY: RURAL UNDIVIDED				$119,000
NBI NUMBERS: 011170AA0507002								$119,000
PARIS	HUNT	CR	0901-22-930	0.010	2010	C		
DESCRIPTION: REPLACE BRIDGE AND APPROACHES								$0
LIMITS FROM: CR 521-3				TO: AT CANEY CREEK				$0
EXIST. FACILITY: RURAL UNDIVIDED				PROP. FACILITY: RURAL UNDIVIDED				$96,000
NBI NUMBERS: 011170AA0521003								$96,000
PARIS	LAMAR	CR	0901-29-041	0.010	2010	C		
DESCRIPTION: REPLACE BRIDGE AND APPROACHES								$0
LIMITS FROM: CR 237-1				TO: AT PINE CREEK				$0
EXIST. FACILITY: RURAL UNDIVIDED				PROP. FACILITY: RURAL UNDIVIDED				$206,000
NBI NUMBERS: 011390AA0237001								$206,000
PARIS	LAMAR	CR	0901-29-042	0.010	2010	C		
DESCRIPTION: REPLACE BRIDGE AND APPROACHES								$0
LIMITS FROM: CR 252-1				TO: AT BRANCH OF PINE CREEK				$0
EXIST. FACILITY: RURAL UNDIVIDED				PROP. FACILITY: RURAL UNDIVIDED				$68,000
NBI NUMBERS: 011390AA0252001								$68,000

PROJECT HAS ADVANCED TO A HIGHER AUTHORIZATION

DISTRICT HDQTRS	COUNTY	HWY NO	CONT-SECT-JOB	LENGTH MILES	SCHED DATE	LEVEL OF AUTHORITY	OTHER CATEGORIES TOLL CANDIDATE/ RAIL PROJECT	OTHER CATEGORY FUNDS OTHER PARTICIPATION CATEGORY 6 FUNDS EST CONST COST
PARIS	LAMAR	CR	0901-29-044	0.010	2010	C		
DESCRIPTION: REPLACE BRIDGE AND APPROACHES								$0
LIMITS FROM: CR 267-1				TO: AT BRANCH OF PINE CREEK				$0
EXIST. FACILITY: RURAL UNDIVIDED				PROP. FACILITY: RURAL UNDIVIDED				$70,000
NBI NUMBERS: 011390AA0267001								$70,000
PARIS	LAMAR	CR	0901-29-045	0.010	2010	C		
DESCRIPTION: REPLACE BRIDGE AND APPROACHES								$0
LIMITS FROM: CR 281-1				TO: AT BRANCH OF NOLAN CREEK				$0
EXIST. FACILITY: RURAL UNDIVIDED				PROP. FACILITY: RURAL UNDIVIDED				$60,000
NBI NUMBERS: 011390AA0281001								$60,000
PARIS	LAMAR	CR	0901-29-046	0.010	2010	C		
DESCRIPTION: REPLACE BRIDGE AND APPROACHES								$0
LIMITS FROM: CR 285-1				TO: AT BRANCH OF LITTLE PINE CREEK				$0
EXIST. FACILITY: RURAL UNDIVIDED				PROP. FACILITY: RURAL UNDIVIDED				$90,000
NBI NUMBERS: 011390AA0285001								$90,000
PARIS	LAMAR	CR	0901-29-900	0.100	2010	C		
DESCRIPTION: REPLACE BRIDGE AND APPROACHES								$0
LIMITS FROM: CR 457-1				TO: @ CHERRY CREEK				$0
EXIST. FACILITY: RURAL UNDIVIDED				PROP. FACILITY: RURAL UNDIVIDED				$232,000
NBI NUMBERS: 011390AA0457001								$232,000
PARIS	LAMAR	CR	0901-29-904	0.100	2010	C		
DESCRIPTION: REPLACE BRIDGE AND APPROACHES								$0
LIMITS FROM: AT CANE CREEK				TO: CR 510-1				$0
EXIST. FACILITY: RURAL UNDIVIDED				PROP. FACILITY: RURAL UNDIVIDED				$215,000
NBI NUMBERS: 011390AA0510001								$215,000
PARIS	LAMAR	CR	0901-29-914	0.010	2010	C		
DESCRIPTION: REPLACE BRIDGE AND APPROACHES								$0
LIMITS FROM: CR 424-1				TO: AT BRANCH OF AUDS CREEK				$0
EXIST. FACILITY: RURAL UNDIVIDED				PROP. FACILITY: RURAL UNDIVIDED				$100,000
NBI NUMBERS: 011390AA0424001								$100,000
PARIS	LAMAR	CR	0901-29-922	0.010	2010	C		
DESCRIPTION: REPLACE BRIDGE AND APPROACHES								$0
LIMITS FROM: CR 584-2				TO: AT WHITTENBURG CREEK				$0
EXIST. FACILITY: RURAL UNDIVIDED				PROP. FACILITY: RURAL UNDIVIDED				$53,000
NBI NUMBERS: 011390AA0584002								$53,000
PARIS	RAINS	CR	0901-30-015	0.010	2010	C		
DESCRIPTION: REPLACE BRIDGE AND APPROACHES								$0
LIMITS FROM: CR 258-1				TO: AT WOODBURY CREEK				$0
EXIST. FACILITY: RURAL UNDIVIDED				PROP. FACILITY: RURAL UNDIVIDED				$85,000
NBI NUMBERS: 011900AA0258001								$85,000
PARIS	FANNIN	CR	0901-32-902	0.100		C		
DESCRIPTION: REPLACE BRIDGE AND APPROACHES								$0
LIMITS FROM: CR 2945				TO: AT BOIS D'ARC CREEK				$0
EXIST. FACILITY: RURAL UNDIVIDED				PROP. FACILITY: RURAL UNDIVIDED				$68,000
NBI NUMBERS: 010750AA0167002								$68,000
PARIS	FANNIN	CR	0901-32-921	0.010		C		
DESCRIPTION: REPLACE BRIDGE AND APPROACHES								$0
LIMITS FROM: CR 472-1				TO: AT SUGAR LOAF BOTTOM				$0
EXIST. FACILITY: RURAL UNDIVIDED				PROP. FACILITY: RURAL UNDIVIDED				$75,000
NBI NUMBERS: 010750AA0472001								$75,000
PARIS	FANNIN	CR	0901-32-926	0.010		C		
DESCRIPTION: REPLACE BRIDGE AND APPROACHES								$0
LIMITS FROM: CR 515-1				TO: AT DYERS CREEK				$0
EXIST. FACILITY: RURAL UNDIVIDED				PROP. FACILITY: RURAL UNDIVIDED				$93,000
NBI NUMBERS: 010750AA0515001								$93,000
PARIS	HOPKINS	CR	0901-28-055	0.100		C		
DESCRIPTION: REPLACE BRIDGE AND APPROACHES								$0
LIMITS FROM: AT TRIBUTARY OF REDDING CREEK				TO: CR 435-1				$0
EXIST. FACILITY: RURAL UNDIVIDED				PROP. FACILITY: RURAL UNDIVIDED				$72,633
NBI NUMBERS: 011130AA0435001								$72,633
PARIS	HOPKINS	CR	0901-28-065	0.010		C		
DESCRIPTION: REPLACE BRIDGE AND APPROACHES								$0
LIMITS FROM: CR 584-1				TO: AT CROOKS CREEK				$0
EXIST. FACILITY: RURAL UNDIVIDED				PROP. FACILITY: RURAL UNDIVIDED				$73,000
NBI NUMBERS: 011130AA0584001								$73,000
PARIS	LAMAR	CR	0901-29-015	0.130		C		
DESCRIPTION: REPLACE BRIDG & APPROACHES								$0
LIMITS FROM: @ DENTON CREEK				TO: .				$0
EXIST. FACILITY: RURAL UNDIVIDED				PROP. FACILITY: RURAL UNDIVIDED				$170,000
NBI NUMBERS: 011390E00022001								$170,000

PROJECT HAS ADVANCED TO A HIGHER AUTHORIZATION

DISTRICT HDQTRS	COUNTY	HWY NO	CONT-SECT-JOB	LENGTH MILES	SCHED DATE	LEVEL OF AUTHORITY	OTHER CATEGORIES TOLL CANDIDATE/ RAIL PROJECT	OTHER CATEGORY FUNDS OTHER PARTICIPATION CATEGORY 6 FUNDS EST CONST COST
PARIS	LAMAR	CR	0901-29-049	0.010		C		
DESCRIPTION: REPLACE BRIDGE AND APPROACHES								$0
LIMITS FROM: CR 363-1				TO: AT BEES BAYOU				$0
EXIST. FACILITY: RURAL UNDIVIDED				PROP. FACILITY: RURAL UNDIVIDED				$100,000
NBI NUMBERS: 011390AA0363001								$100,000
PARIS	LAMAR	CR	0901-29-050	0.010		C		
DESCRIPTION: REPLACE BRIDGE AND APPROACHES								$0
LIMITS FROM: CR 435-1				TO: AT HICKORY CREEK				$0
EXIST. FACILITY: RURAL UNDIVIDED				PROP. FACILITY: RURAL UNDIVIDED				$58,000
NBI NUMBERS: 011390AA0435001								$58,000
PARIS	LAMAR	CR	0901-29-051	0.010		C		
DESCRIPTION: REPLACE BRIDGE AND APPROACHES								$0
LIMITS FROM: CR 542-3				TO: AT DENTON CREEK				$0
EXIST. FACILITY: RURAL UNDIVIDED				PROP. FACILITY: RURAL UNDIVIDED				$68,000
NBI NUMBERS: 011390AA0542003								$68,000
PARIS	LAMAR	CR	0901-29-052	0.010		C		
DESCRIPTION: REPLACE BRIDGE AND APPROACHES								$0
LIMITS FROM: CR 543-1				TO: AT NORTH BRANCH CREEK				$0
EXIST. FACILITY: RURAL UNDIVIDED				PROP. FACILITY: RURAL UNDIVIDED				$70,000
NBI NUMBERS: 011390AA0543001								$70,000
PARIS	LAMAR	CS	0901-29-055	0.010		C		
DESCRIPTION: REPLACE BRIDGE AND APPROACHES								$0
LIMITS FROM: CR E050-1				TO: AT CANE CREEK TRIBUTARY				$0
EXIST. FACILITY: URBAN UNDIVIDED				PROP. FACILITY: URBAN UNDIVIDED				$103,000
NBI NUMBERS: 011390E00050001								$103,000
PARIS	LAMAR	CS	0901-29-056	0.010		C		
DESCRIPTION: REPLACE BRIDGE AND APPROACHES								$0
LIMITS FROM: CR E055-1				TO: AT CANE CREEK				$0
EXIST. FACILITY: URBAN UNDIVIDED				PROP. FACILITY: URBAN UNDIVIDED				$218,000
NBI NUMBERS: 011390E00055001								$218,000
PARIS	LAMAR	CR	0901-29-057	0.010		C		
DESCRIPTION: REPLACE BRIDGE AND APPROACHES								$0
LIMITS FROM: CR 164-1				TO: AT BRANCH OF SANDERS CREEK				$0
EXIST. FACILITY: RURAL UNDIVIDED				PROP. FACILITY: RURAL UNDIVIDED				$70,000
NBI NUMBERS: 011390AA0164001								$70,000
PARIS	RED RIVER	CS	0901-27-028	0.100		C		
DESCRIPTION: BRIDGE REPLACEMENT								$0
LIMITS FROM: @ LANGFORD CREEK				TO: ON BROADWAY STREET IN CLARKSVILLE				$0
EXIST. FACILITY: RURAL UNDIVIDED				PROP. FACILITY: RURAL UNDIVIDED				$150,000
NBI NUMBERS: 011940B00025002								$150,000
PARIS	RED RIVER	CS	0901-27-029	0.100		C		
DESCRIPTION: BRIDGE REPLACEMENT								$0
LIMITS FROM: @ DELAWARE CREEK				TO: ON PECAN STREET IN CLARKSVILLE				$0
EXIST. FACILITY: RURAL UNDIVIDED				PROP. FACILITY: RURAL UNDIVIDED				$115,000
NBI NUMBERS: 011940B00330001								$115,000
PARIS	RED RIVER	CR	0901-27-033	0.100		C		
DESCRIPTION: REPLACE BRIDGE AND APPROACHES								$0
LIMITS FROM: CR 344				TO: AT SHAWNEE CREEK				$0
EXIST. FACILITY: RURAL UNDIVIDED				PROP. FACILITY: RURAL UNDIVIDED				$158,000
NBI NUMBERS: 011940AA0344002								$158,000
						PARIS TOTAL:		$0
						136 PROJECTS		$0
								$17,486,433
								$17,486,433

PROJECT HAS ADVANCED TO A HIGHER AUTHORIZATION

DISTRICT HDQTRS	COUNTY	HWY NO	CONT-SECT-JOB	LENGTH MILES	SCHED DATE	LEVEL OF AUTHORITY	OTHER CATEGORIES TOLL CANDIDATE/ RAIL PROJECT	OTHER CATEGORY FUNDS OTHER PARTICIPATION CATEGORY 6 FUNDS EST CONST COST
PHARR	HIDALGO	CR	0921-02-136	0.100	2007	C		
DESCRIPTION: REPLACE BRIDGE AND FIX APPROACHES								$0
LIMITS FROM: 0.6 MI E OF JCT FM 491				TO: AT DRAINAGE DITCH STR # AA06-84-				$0
EXIST. FACILITY: RURAL UNDIVIDED				PROP. FACILITY: RURAL UNDIVIDED				$535,500
NBI NUMBERS: 211090AA0684001								$535,500
PHARR	HIDALGO	CR	0921-02-137	0.100	2007	C		
DESCRIPTION: REPLACE BRIDGE & REPAIR APPROACH								$0
LIMITS FROM: CR 790 (MOORE ROAD)				TO: OVER DRAINAGE DITCH				$31,500
EXIST. FACILITY: RURAL UNDIVIDED				PROP. FACILITY: RURAL UNDIVIDED				$516,600
NBI NUMBERS: 211090AA0790001								$516,600
PHARR	HIDALGO	CS	0921-02-138	0.100	2007	C		
DESCRIPTION: REPLACE BRIDGE AND REPAIR APPROACHES								$0
LIMITS FROM: CS 170 (FOURTEENTH STREET)				TO: OVER LLANO GRANDE				$46,500
EXIST. FACILITY: RURAL UNDIVIDED				PROP. FACILITY: RURAL UNDIVIDED				$738,000
NBI NUMBERS: 211090L00170001								$738,000
PHARR	HIDALGO	CR	0921-02-145	0.070	2007	C		
DESCRIPTION: REPLACE BRIDGE AND FIX APAPROACHES								$0
LIMITS FROM: CR6882(INSPIRATION RD)@EDINBRUG MAI				TO: STR #AA05-18-001 .25 MI N OF MI 1 N				$32,000
EXIST. FACILITY: URBAN UNDIVIDED				PROP. FACILITY: URBAN UNDIVIDED				$400,000
NBI NUMBERS: 211090AA0518001								$400,000
PHARR	STARR	CR	0921-26-016	0.100	2007	C		
DESCRIPTION: REPLACE BRIDGE AND REPAIR APPROACH								$0
LIMITS FROM: CR 101 (LOMA BLANCA ROAD)				TO: OVER DEL PUERTO CREEK				$0
EXIST. FACILITY: RURAL UNDIVIDED				PROP. FACILITY: RURAL UNDIVIDED				$325,000
NBI NUMBERS: 212140AA0101002								$325,000
PHARR	CAMERON	CS	0921-06-202	0.070	2008	C		
DESCRIPTION: REPLACE BRIDGE AND FIX APPROACHES								$0
LIMITS FROM: CS C030-01-001(RAMADA ROAD)@CCWID#1				TO: DRAIN DITCH .01 S ESPARANZA DRIVE				$32,500
EXIST. FACILITY: URBAN UNDIVIDED				PROP. FACILITY: URBAN UNDIVIDED				$425,000
NBI NUMBERS: 210310C03001001								$425,000
PHARR	HIDALGO	CR	0921-02-146	0.100	2008	C		
DESCRIPTION: REPLACE BRIDGE AND REPAIR APPROACH								$0
LIMITS FROM: CR 342 (CHARLES GREEN)				TO: OVER IRRIGATION CANAL				$0
EXIST. FACILITY: RURAL UNDIVIDED				PROP. FACILITY: RURAL UNDIVIDED				$390,000
NBI NUMBERS: 211090AA0342001								$390,000
PHARR	HIDALGO	CR	0921-02-147	0.070	2008	C		
DESCRIPTION: REPLACE BRIDGE AND FIX APPROACHES								$0
LIMITS FROM: STR#AA08-25-001 @ DRAINAGE DITCH				TO: .2 MI S OF FM 1925 (MILE 2 W RD)				$0
EXIST. FACILITY: RURAL UNDIVIDED				PROP. FACILITY: RURAL UNDIVIDED				$400,000
NBI NUMBERS: 211090AA0825001								$400,000
PHARR	WILLACY	CR	0921-27-025	0.064	2008	C		
DESCRIPTION: REPLACE BRIDGE AND APPROACHES								$0
LIMITS FROM: CR 121				TO: AT WEST MAIN DRAIN				$25,000
EXIST. FACILITY: RURAL UNDIVIDED				PROP. FACILITY: RURAL UNDIVIDED				$275,000
NBI NUMBERS: 212450AA0156001								$275,000
PHARR	WILLACY	CR	0921-27-026	0.100	2008	C		
DESCRIPTION: REPLACE BRIDGE AND FIX APPROACHES								$0
LIMITS FROM: 0.86 MI W OF JCT FM 1761				TO: OVER WEST MAIN DRAIN STR AA01-61-				$0
EXIST. FACILITY: RURAL UNDIVIDED				PROP. FACILITY: RURAL UNDIVIDED				$325,000
NBI NUMBERS: 212450AA0161001								$325,000
PHARR	WILLACY	CR	0921-27-029	0.070	2008	C		
DESCRIPTION: REPLACE BRIDGE AND FIX APPROACHES								$0
LIMITS FROM: STR AA01-34-001 MAIN BRANCH NE CANA				TO: COUNTY ROAD 100 .8 MI N OF FM 490				$27,500
EXIST. FACILITY: RURAL UNDIVIDED				PROP. FACILITY: RURAL UNDIVIDED				$325,000
NBI NUMBERS: 212450AA0134001								$325,000
PHARR	HIDALGO	CS	0921-02-087	0.062	2009	C		
DESCRIPTION: REPLACE BRIDGE AND APPROACHES								$0
LIMITS FROM: AT EDINBURG MAIN CANAL				TO: NORTH BENTSEN ROAD				$46,500
EXIST. FACILITY: RURAL UNDIVIDED				PROP. FACILITY: RURAL UNDIVIDED				$465,000
NBI NUMBERS: 211090K00488001								$465,000
PHARR	HIDALGO	CR	0921-02-148	0.060	2009	C		
DESCRIPTION: REPLACE BRIDGE & RECONSTRUCT APPROACHES								$0
LIMITS FROM: MILE 4 1/2 RD OVER MAIN SUPPLY CANA				TO: STR NO AA08-55-001				$42,500
EXIST. FACILITY: RURAL UNDIVIDED				PROP. FACILITY: RURAL UNDIVIDED				$550,000
NBI NUMBERS: 211090AA0855001								$550,000
PHARR	HIDALGO	CR	0921-02-153	0.070	2009	C		
DESCRIPTION: REPLACE BRIDGE AND FIX APPROACHES								$0
LIMITS FROM: STR #AA06-77-001 1.1 MI N OF MILE 4				TO: OVER ARROYO COLORADO(BASELINE ROAD)				$33,000
EXIST. FACILITY: RURAL UNDIVIDED				PROP. FACILITY: RURAL UNDIVIDED				$425,000
NBI NUMBERS: 211090AA0677001								$425,000

PROJECT HAS ADVANCED TO A HIGHER AUTHORIZATION

DISTRICT HDQTRS	COUNTY	HWY NO	CONT-SECT-JOB	LENGTH MILES	SCHED DATE	LEVEL OF AUTHORITY	OTHER CATEGORIES TOLL CANDIDATE/ RAIL PROJECT	OTHER CATEGORY FUNDS OTHER PARTICIPATION CATEGORY 6 FUNDS EST CONST COST
PHARR	WILLACY	CR	0921-27-027	0.080	2009	C		
DESCRIPTION: REPLACE BRIDGE AND APPROACHES								$0
LIMITS FROM: COUNTY ROAD 137				TO: OVER MAIN BRANCH NE CANAL				$26,000
EXIST. FACILITY: RURAL UNDIVIDED				PROP. FACILITY: RURAL UNDIVIDED				$320,000
NBI NUMBERS: 212450AA0137001								$320,000
PHARR	WILLACY	CR	0921-27-028	0.100	2009	C		
DESCRIPTION: REPLACE BRIDGE AND APPROACHES								$0
LIMITS FROM: COUNTY ROAD 135				TO: OVER MAIN BRANCH NE CANAL				$0
EXIST. FACILITY: RURAL UNDIVIDED				PROP. FACILITY: RURAL UNDIVIDED				$350,000
NBI NUMBERS: 212450AA0135001								$350,000
PHARR	BROOKS	CR	0921-22-003	0.100	2010	C		
DESCRIPTION: REPLACE BRIDGE AND REPAIR APPROACH								$0
LIMITS FROM: CR 113				TO: OVER LOS OLMOS CREEK				$0
EXIST. FACILITY: RURAL UNDIVIDED				PROP. FACILITY: RURAL UNDIVIDED				$460,000
NBI NUMBERS: 210240AA0113001								$460,000
PHARR	HIDALGO	CR	0921-02-150	0.070	2010	C		
DESCRIPTION: REPL. BRIDGE & FIX APPROACHES								$0
LIMITS FROM: STR#AA04-86-001@ EDIN. MAIN CANAL				TO: MI.5 N.RD .25 MI. W. OF FM 2220				$46,500
EXIST. FACILITY: RURAL UNDIVIDED				PROP. FACILITY: RURAL UNDIVIDED				$465,000
NBI NUMBERS: 211090AA0486001								$465,000
PHARR	HIDALGO	CR	0921-02-151	0.060	2010	C		
DESCRIPTION: REPLACE BRIDGE & RECONSTRUCT APPROACHES								$0
LIMITS FROM: SCHUNIOR ROAD OVER N MAIN DRAIN				TO: STR NO AA03-71-001				$27,500
EXIST. FACILITY: RURAL UNDIVIDED				PROP. FACILITY: RURAL UNDIVIDED				$360,000
NBI NUMBERS: 211090AA0371001								$360,000
PHARR	HIDALGO	CR	0921-02-152	0.060	2010	C		
DESCRIPTION: REPLACE BRIDGE & RECONSTRUCT APPROACHES								$0
LIMITS FROM: FIFTH STREET OVER MAIN SUPPLY CANAL				TO: STR NO L001-40-001				$46,500
EXIST. FACILITY: RURAL UNDIVIDED				PROP. FACILITY: RURAL UNDIVIDED				$600,000
NBI NUMBERS: 211090L00140001								$600,000
PHARR	CAMERON	CS	0921-06-203	0.060		C		
DESCRIPTION: REPLACE BRIDGE & RECONSTRUCT APPROACHES								$0
LIMITS FROM: TEEGE ROAD OVER DRAIN DITCH				TO: STR #E012-20-001				$0
EXIST. FACILITY: RURAL UNDIVIDED				PROP. FACILITY: RURAL UNDIVIDED				$350,000
NBI NUMBERS: 210310E01220001								$350,000
PHARR	CAMERON	CS	0921-06-204	0.070		C		
DESCRIPTION: REPLACE BRIDGE AND FIX APPROACHES								$0
LIMITS FROM: CS(MINNESOTA RD) AT DRAINAGE DITCH				TO: C012-56-001.45 MI S OF BILLIE MITCH				$32,500
EXIST. FACILITY: URBAN UNDIVIDED				PROP. FACILITY: URBAN UNDIVIDED				$425,000
NBI NUMBERS: 210310C01256001								$425,000
PHARR	HIDALGO	CS	0921-02-060	0.062		C		
DESCRIPTION: REPLACE BRIDGE AND APPROACHES								$0
LIMITS FROM: AT DRAINAGE DITCH				TO: (IDELA DRIVE)				$22,000
EXIST. FACILITY: RURAL UNDIVIDED				PROP. FACILITY: RURAL UNDIVIDED				$325,000
NBI NUMBERS: 211090K01115001								$325,000
PHARR	HIDALGO	CS	0921-02-062	0.100		C		
DESCRIPTION: REPLACE BRIDGE AND APPROACHES								$0
LIMITS FROM: AT N. FLOODWAY PILOT CHANNEL				TO: (MILE 15 1/2 N. ROAD)				$17,000
EXIST. FACILITY: RURAL UNDIVIDED				PROP. FACILITY: RURAL UNDIVIDED				$420,000
NBI NUMBERS: 211090AA0244001								$420,000
PHARR	HIDALGO	CR	0921-02-098	0.083		C		
DESCRIPTION: REPLACE BRIDGE AND APPROACHES								$0
LIMITS FROM: NITTLER ROAD				TO: OVER WILLACY MAIN CANAL				$31,200
EXIST. FACILITY: RURAL UNDIVIDED				PROP. FACILITY: RURAL UNDIVIDED				$625,000
NBI NUMBERS: 211090AA0341001								$625,000
PHARR	HIDALGO	CR	0921-02-149	0.070		C		
DESCRIPTION: REPLACE BRIDGE AND FIX APPROACHES								$0
LIMITS FROM: CR 360 (MI 12 N RD) @ IRRIGATION CA				TO: STR AA08-04-003 .35 MI W OF FM 1015				$42,000
EXIST. FACILITY: RURAL UNDIVIDED				PROP. FACILITY: RURAL UNDIVIDED				$420,000
NBI NUMBERS: 211090AA0804003								$420,000
PHARR	HIDALGO	CR	0921-02-154	0.080		C		
DESCRIPTION: REPLACE BRIDGE AND APPROACHES								$0
LIMITS FROM: CR 629 (OLD MILITARY ROAD)				TO: OVER MAIN DRAIN				$27,500
EXIST. FACILITY: RURAL UNDIVIDED				PROP. FACILITY: RURAL UNDIVIDED				$360,000
NBI NUMBERS: 211090AA0629001								$360,000
PHARR	HIDALGO	CR	0921-02-156	0.070		C		
DESCRIPTION: REPL. BRIDGE & FIX APPROACHES								$0
LIMITS FROM: STR#AA05-38-001PALM DR. @ EDINBURG				TO: MAIN CANAL .3 MI. N. OF JCT. LP 374				$32,500
EXIST. FACILITY: RURAL UNDIVIDED				PROP. FACILITY: RURAL UNDIVIDED				$325,000
NBI NUMBERS: 211090AA0538001								$325,000

DISTRICT HDQTRS	COUNTY	HWY NO	CONT-SECT-JOB	LENGTH MILES	SCHED DATE	LEVEL OF AUTHORITY	OTHER CATEGORIES TOLL CANDIDATE/ RAIL PROJECT	OTHER CATEGORY FUNDS OTHER PARTICIPATION CATEGORY 6 FUNDS EST CONST COST
PHARR	HIDALGO	CR	0921-02-157	0.070		C		
DESCRIPTION: REPLACE BRIDGE AND FIX APAPROACHES								$0
LIMITS FROM: CR 7035 (ABRAM RD) @ EDINBURG MAIN				TO: STR #AA05-69-001 .05 MI N OF LP 374				$29,000
EXIST. FACILITY: URBAN UNDIVIDED				PROP. FACILITY: URBAN UNDIVIDED				$375,000
NBI NUMBERS: 211090AA0569001								$375,000
PHARR	HIDALGO	CR	0921-02-158	0.060		C		
DESCRIPTION: REPLACE BRIDGE AND FIX APPROACHES								$0
LIMITS FROM: CR3561(SPRAGUE RD) @ N MAIN DRAIN				TO: STR #AA03-83-001 .25 MI E OF FM 206				$32,000
EXIST. FACILITY: URBAN UNDIVIDED				PROP. FACILITY: URBAN UNDIVIDED				$375,000
NBI NUMBERS: 211090AA0383001								$375,000
PHARR	HIDALGO	CR	0921-02-159	0.070		C		
DESCRIPTION: REPLACE BRIDGE AND FIX APPROACHES								$0
LIMITS FROM: CR201(SIOUX RD)@PHARR/MCALLEN LATER				TO: STR #AA09-24-001.25 MI E OF US 281				$42,000
EXIST. FACILITY: URBAN UNDIVIDED				PROP. FACILITY: URBAN UNDIVIDED				$425,000
NBI NUMBERS: 211090AA0924001								$425,000
PHARR	HIDALGO	CS	0921-02-160	0.070		C		
DESCRIPTION: REPLACE BRIDGE AND FIX APPROACHES								$0
LIMITS FROM: CS (SOUTH I RD) @ DRAIN DITCH				TO: STR #R010-30-001 1.90 I S OF US 83				$32,000
EXIST. FACILITY: RURAL UNDIVIDED				PROP. FACILITY: RURAL UNDIVIDED				$320,000
NBI NUMBERS: 211090R01030001								$320,000
PHARR	HIDALGO	CR	0921-02-161	0.070		C		
DESCRIPTION: REPLACE BRIDGE AND FIX APPROACHES								$0
LIMITS FROM: CR693(MI 11 N RD)@ IRRIGATION CANAL				TO: STR #AA08-05-001 .55 MI E OF FM 101				$42,000
EXIST. FACILITY: RURAL UNDIVIDED				PROP. FACILITY: RURAL UNDIVIDED				$425,000
NBI NUMBERS: 211090AA0805001								$425,000
PHARR	HIDALGO	CR	0921-02-162	0.070		C		
DESCRIPTION: REPLACE BRIDGE AND FIX APPROACHES								$0
LIMITS FROM: CR688(MI 13 1/2 RD) @ IRRIGATION CA				TO: STR #AA08-23-003 .65 MI W OF FM 101				$42,000
EXIST. FACILITY: RURAL UNDIVIDED				PROP. FACILITY: RURAL UNDIVIDED				$420,000
NBI NUMBERS: 211090AA0823003								$420,000
PHARR	HIDALGO	CR	0921-02-163	0.070		C		
DESCRIPTION: REPLACE BRIDGE AND FIX APPROACHES								$0
LIMITS FROM: CR214(MI 10 N RD) @ IRRIGATION CANA				TO: STR #AA08-07-001 .65 MI E OF FM 101				$42,000
EXIST. FACILITY: RURAL UNDIVIDED				PROP. FACILITY: RURAL UNDIVIDED				$420,000
NBI NUMBERS: 211090AA0807001								$420,000
PHARR	HIDALGO	CR	0921-02-164	0.070		C		
DESCRIPTION: REPLACE BRIDGE AND FIX APPROACHES								$0
LIMITS FROM: CR8113(MILE 171/2 N RD).5MI E OF F				TO: STR #AA02-29-002 AT DRAINAGE DITCH				$29,000
EXIST. FACILITY: RURAL UNDIVIDED				PROP. FACILITY: RURAL UNDIVIDED				$375,000
NBI NUMBERS: 211090AA0229002								$375,000
PHARR	HIDALGO	CR	0921-02-165	0.070		C		
DESCRIPTION: REPLACE BRIDGE AND FIX APPROACHES								$0
LIMITS FROM: CR 864 (BRYAN RD) @ EDINBURG MAIN C				TO: STR #AA05-09-001 .25 MI N OF FM 495				$32,000
EXIST. FACILITY: URBAN UNDIVIDED				PROP. FACILITY: URBAN UNDIVIDED				$320,000
NBI NUMBERS: 211090AA0509001								$320,000
PHARR	WILLACY	CR	0921-27-030	0.070		C		
DESCRIPTION: REPLACE BRIDGE AND FIX APPROACHES								$0
LIMITS FROM: STR AA01-52-004 OLD WEST MAIN DRAIN				TO: COUNTY ROAD 180 .5 MI N OF FM 1762				$25,000
EXIST. FACILITY: RURAL UNDIVIDED				PROP. FACILITY: RURAL UNDIVIDED				$325,000
NBI NUMBERS: 212450AA0152004								$325,000
PHARR	WILLACY	CR	0921-27-900	0.100		C		
DESCRIPTION: REHABILITATION OF BRIDGE AND REPAIR APPROACHES								$0
LIMITS FROM: CR333 0.8 MI W OF FM 490				TO: @ MAIN EAST CANAL STR#AA03-33-001				$0
EXIST. FACILITY: RURAL UNDIVIDED				PROP. FACILITY: RURAL UNDIVIDED				$325,000
NBI NUMBERS: 212450AA0333001								$325,000
PHARR	WILLACY	CR	0921-27-901	0.100		C		
DESCRIPTION: REHABILITATION OF BRIDGE AND REPAIR APPROACHES								$0
LIMITS FROM: CR 156 STR AA01-56-002				TO: OLD WEST MAIN DRAIN				$0
EXIST. FACILITY: RURAL UNDIVIDED				PROP. FACILITY: RURAL UNDIVIDED				$375,000
NBI NUMBERS: 212450AA0164002								$375,000
						PHARR TOTAL:		$0
						40 PROJECTS		$1,015,200
								$16,380,100
								$16,380,100

PROJECT HAS ADVANCED TO A HIGHER AUTHORIZATION

DISTRICT HDQTRS	COUNTY	HWY NO	CONT-SECT-JOB	LENGTH MILES	SCHED DATE	LEVEL OF AUTHORITY	OTHER CATEGORIES TOLL CANDIDATE/ RAIL PROJECT	OTHER CATEGORY FUNDS OTHER PARTICIPATION CATEGORY 6 FUNDS EST CONST COST
SAN ANTONIO	KENDALL	CR	0915-11-017	0.001	2007	C		
DESCRIPTION: REPLACE BRIDGE & APPROACHES								$0
LIMITS FROM: ON UPPER BALCONES RD AT MENGER CREE				TO: .				$0
EXIST. FACILITY: RURAL UNDIVIDED				PROP. FACILITY: RURAL UNDIVIDED				$250,000
NBI NUMBERS: 151310AA0175001								$250,000
SAN ANTONIO	KERR	CS	0915-15-903	0.001	2007	C		
DESCRIPTION: REPLACE BRIDGE AND APPROACHES								$0
LIMITS FROM: ARCADIA LOOP ROAD @ DIETERET CREEK				TO: 0.2 MI W OF SH 27				$0
EXIST. FACILITY: RURAL UNDIVIDED				PROP. FACILITY: RURAL UNDIVIDED				$288,990
NBI NUMBERS: 151330G00028001								$288,990
SAN ANTONIO	MEDINA	CR	0915-45-038	0.001	2007	C		
DESCRIPTION: REPLACE BRIDGE AND APPROACHES								$0
LIMITS FROM: ON CR 545(YANCEY-BIRY) AT HONDO CRE				TO: .				$0
EXIST. FACILITY: RURAL UNDIVIDED				PROP. FACILITY: RURAL UNDIVIDED				$2,042,730
NBI NUMBERS: 151630AA0241001								$2,042,730
SAN ANTONIO	MEDINA	CR	0915-45-907	0.001	2007	C		
DESCRIPTION: REPLACE BRIDGE & APPROACHES								$0
LIMITS FROM: ON COUNTY ROAD 429				TO: AT LIVE OAK CREEK				$0
EXIST. FACILITY: RURAL UNDIVIDED				PROP. FACILITY: RURAL UNDIVIDED				$528,709
NBI NUMBERS: 151630AA0383002								$528,709
SAN ANTONIO	WILSON	CR	0915-14-007	0.001	2007	C		
DESCRIPTION: REPLACE BRIDGE & APPROACHES								$0
LIMITS FROM: ON CR 337 AT CIBOLO CREEK				TO: .				$45,640
EXIST. FACILITY: RURAL UNDIVIDED				PROP. FACILITY: RURAL UNDIVIDED				$590,000
NBI NUMBERS: 152470AA0365001								$590,000
SAN ANTONIO	WILSON	CR	0915-14-013	0.001	2007	C		
DESCRIPTION: REPLACE BRIDGE & APPROACHES								$0
LIMITS FROM: ON CADDO RD AT ECLETO CREEK				TO: .				$0
EXIST. FACILITY: RURAL UNDIVIDED				PROP. FACILITY: RURAL UNDIVIDED				$320,000
NBI NUMBERS: 152470AA0458001								$320,000
SAN ANTONIO	WILSON	CR	0915-14-017	0.001	2007	C		
DESCRIPTION: REPLACE BRIDGE & APPROACHES								$0
LIMITS FROM: ON CR 148 AT PICOSA CREEK				TO: .				$0
EXIST. FACILITY: RURAL UNDIVIDED				PROP. FACILITY: RURAL UNDIVIDED				$390,000
NBI NUMBERS: 152470AA0148001								$390,000
SAN ANTONIO	WILSON	CR	0915-14-019	0.001	2007	C		
DESCRIPTION: REPLACE BRIDGE & APPROACHES								$0
LIMITS FROM: ON CR 138 AT BORREGO CREEK				TO: (NORTH CROSSING)				$0
EXIST. FACILITY: RURAL UNDIVIDED				PROP. FACILITY: RURAL UNDIVIDED				$320,000
NBI NUMBERS: 152470AA0167001								$320,000
SAN ANTONIO	WILSON	CR	0915-14-027	0.006	2007	C		
DESCRIPTION: REPLACE BRIDGE & APPROACHES								$0
LIMITS FROM: CR 142 AT DRAW				TO: .				$0
EXIST. FACILITY: RURAL UNDIVIDED				PROP. FACILITY: RURAL UNDIVIDED				$220,000
NBI NUMBERS: 152470AA0168001								$220,000
SAN ANTONIO	ATASCOSA	CR	0915-13-961	0.001	2008	C		
DESCRIPTION: REPLACE BRIDGE AND APPROACHES								$0
LIMITS FROM: JIM BRITE RD AT ATASCOSA RIVER				TO: .				$0
EXIST. FACILITY: RURAL UNDIVIDED				PROP. FACILITY: RURAL UNDIVIDED				$270,000
NBI NUMBERS: 150070AA0309001								$270,000
SAN ANTONIO	BEXAR	CS	0915-12-221	0.001	2008	C		
DESCRIPTION: REPLACE BRIDGE & APPROACHES								$0
LIMITS FROM: IN SAN ANTONIO ON S PRESA ST				TO: AT SAN ANTONIO RIVER				$0
EXIST. FACILITY: URBAN UNDIVIDED				PROP. FACILITY: URBAN UNDIVIDED				$320,000
NBI NUMBERS: 150150B28000001								$320,000
SAN ANTONIO	BEXAR	CS	0915-12-900	0.001	2008	C		
DESCRIPTION: REPLACE BRIDGE & APPROACHES								$0
LIMITS FROM: ON N SAN JACINTO ST				TO: AT ALAZAN CREEK				$0
EXIST. FACILITY: URBAN UNDIVIDED				PROP. FACILITY: URBAN UNDIVIDED				$900,000
NBI NUMBERS: 150150B30435001								$900,000
SAN ANTONIO	BEXAR	CR	0915-12-978	0.001	2008	C		
DESCRIPTION: REHABILITATE BRIDGE AND APPROACHES								$0
LIMITS FROM: SCHERTZ RD AT HAUL ROAD/PORTLAND CE				TO: .				$0
EXIST. FACILITY: RURAL UNDIVIDED				PROP. FACILITY: RURAL UNDIVIDED				$320,000
NBI NUMBERS: 150150B30715001								$320,000
SAN ANTONIO	COMAL	CR	0915-17-019	0.100	2008	C		
DESCRIPTION: REPLACING BRIDGE AND APPROACHES								$0
LIMITS FROM: ON OLD SPRING BRANCH RD AT CYPRESS				TO: .				$0
EXIST. FACILITY: RURAL UNDIVIDED				PROP. FACILITY: RURAL UNDIVIDED				$150,000
NBI NUMBERS: 150460AA0149002								$150,000

PROJECT HAS ADVANCED TO A HIGHER AUTHORIZATION

DISTRICT HDQTRS	COUNTY	HWY NO	CONT-SECT-JOB	LENGTH MILES	SCHED DATE	LEVEL OF AUTHORITY	OTHER CATEGORIES TOLL CANDIDATE/ RAIL PROJECT	OTHER CATEGORY FUNDS OTHER PARTICIPATION CATEGORY 6 FUNDS EST CONST COST
SAN ANTONIO	COMAL	CR	0915-17-041	0.001	2008	C		
DESCRIPTION: REPLACE BRIDGE AND APPROACHES								$0
LIMITS FROM: CR 150 (REBECCA CK RD)AT GUADALUPE				TO: .				$0
EXIST. FACILITY: RURAL UNDIVIDED				PROP. FACILITY: RURAL UNDIVIDED				$12,500
NBI NUMBERS: 150460AA0150001								$12,500
SAN ANTONIO	COMAL	MH	8408-15-006	0.001	2008	C		
DESCRIPTION: REHABILITATE BRIDGE & APPROACHES								$0
LIMITS FROM: IN NEW BRAUNFELS ON SAN ANTONIO ST				TO: AT COMAL RIVER				$0
EXIST. FACILITY: URBAN UNDIVIDED				PROP. FACILITY: URBAN UNDIVIDED				$1,300,000
NBI NUMBERS: 150460B01550001								$1,300,000
SAN ANTONIO	FRIO	CR	0915-18-960	0.001	2008	C		
DESCRIPTION: REPLACE BRIDGE AND APPROACHES								$0
LIMITS FROM: APPLEWHITE LANE AT MUSTANG CREEK				TO: .				$0
EXIST. FACILITY: RURAL UNDIVIDED				PROP. FACILITY: RURAL UNDIVIDED				$270,000
NBI NUMBERS: 150830AA0203001								$270,000
SAN ANTONIO	MEDINA	CR	0915-45-900	0.001	2008	C		
DESCRIPTION: REPLACE BRIDGE & APPROACHES								$0
LIMITS FROM: CR 511 AT DRAW				TO: .				$0
EXIST. FACILITY: RURAL UNDIVIDED				PROP. FACILITY: RURAL UNDIVIDED				$388,012
NBI NUMBERS: 151630AA0130002								$388,012
SAN ANTONIO	MEDINA	CR	0915-45-903	0.006	2008	C		
DESCRIPTION: REPLACE BRIDGE & APPROACHES								$0
LIMITS FROM: CR 5711 AT MEDINA RIVER				TO: .				$0
EXIST. FACILITY: RURAL UNDIVIDED				PROP. FACILITY: RURAL UNDIVIDED				$672,553
NBI NUMBERS: 151630AA0371001								$672,553
SAN ANTONIO	MEDINA	CR	0915-45-908	0.001	2008	C		
DESCRIPTION: REPLACING BRIDGE & APPROACHES								$0
LIMITS FROM: ON CR 761				TO: AT BLACK CREEK				$0
EXIST. FACILITY: RURAL UNDIVIDED				PROP. FACILITY: RURAL UNDIVIDED				$257,823
NBI NUMBERS: 151630AA0219001								$257,823
SAN ANTONIO	WILSON	CR	0915-14-028	1.000	2008	C		
DESCRIPTION: REPLACE BRIDGE AND APPROACHES								$0
LIMITS FROM: CR 212 AT DRAW				TO: .				$0
EXIST. FACILITY: RURAL UNDIVIDED				PROP. FACILITY: RURAL UNDIVIDED				$320,000
NBI NUMBERS: 152470AA0188001								$320,000
SAN ANTONIO	BANDERA	CR	0915-47-960	0.001	2009	C		
DESCRIPTION: REPLACE BRIDGE AND APPROACHES								$0
LIMITS FROM: CR 239 AT MEDINA RIVER				TO: .				$0
EXIST. FACILITY: RURAL UNDIVIDED				PROP. FACILITY: RURAL UNDIVIDED				$320,000
NBI NUMBERS: 150100AA0239001								$320,000
SAN ANTONIO	BEXAR	CS	0915-12-219	0.001	2009	C		
DESCRIPTION: REPLACE BRIDGE & APPROACHES								$0
LIMITS FROM: IN SAN ANTONIO ON WOODLAWN PARK RD				TO: AT WOODLAWN LAKE DRAIN				$0
EXIST. FACILITY: RURAL UNDIVIDED				PROP. FACILITY: RURAL UNDIVIDED				$320,000
NBI NUMBERS: 150150B37973001								$320,000
SAN ANTONIO	BEXAR	CS	0915-12-220	0.001	2009	C		
DESCRIPTION: REHABILITATE BRIDGE & APPROACHES								$0
LIMITS FROM: IN SAN ANTONIO ON INGRAM RD				TO: AT HUEBNER CREEK				$0
EXIST. FACILITY: RURAL UNDIVIDED				PROP. FACILITY: RURAL UNDIVIDED				$320,000
NBI NUMBERS: 150150B17205003								$320,000
SAN ANTONIO	BEXAR	CR	0915-12-904	0.001	2009	C		
DESCRIPTION: REPLACING BRIDGE & APPROACHES								$0
LIMITS FROM: ON HAUSMAN RD				TO: AT LEON CREEK				$0
EXIST. FACILITY: RURAL UNDIVIDED				PROP. FACILITY: RURAL UNDIVIDED				$2,300,000
NBI NUMBERS: 150150B15582001								$2,300,000
SAN ANTONIO	BEXAR	CR	0915-12-905	0.001	2009	C		
DESCRIPTION: REHABILITATING BRIDGE & APPROACHES								$0
LIMITS FROM: ON SB MOURSUND RD				TO: AT SIX MILE CREEK				$0
EXIST. FACILITY: RURAL UNDIVIDED				PROP. FACILITY: RURAL UNDIVIDED				$320,000
NBI NUMBERS: 150150B24100003								$320,000
SAN ANTONIO	BEXAR	CS	0915-12-906	0.001	2009	C		
DESCRIPTION: REHABILITATING BRIDGE & APPROACHES								$0
LIMITS FROM: ON BLANCO RD				TO: AT DRAIN				$0
EXIST. FACILITY: URBAN UNDIVIDED				PROP. FACILITY: URBAN UNDIVIDED				$320,000
NBI NUMBERS: 150150B03260002								$320,000
SAN ANTONIO	BEXAR	CS	0915-12-933	0.001	2009	C		
DESCRIPTION: REHABILITATE BRIDGE AND APPROACHES								$0
LIMITS FROM: IN SAN ANTONIO ON WETMORE RD				TO: AT SALADO CREEK				$0
EXIST. FACILITY: URBAN UNDIVIDED				PROP. FACILITY: URBAN UNDIVIDED				$570,000
NBI NUMBERS: 150150B36780001								$570,000

DISTRICT HDQTRS	COUNTY	HWY NO	CONT-SECT-JOB	LENGTH MILES	SCHED DATE	LEVEL OF AUTHORITY	OTHER CATEGORIES TOLL CANDIDATE/ RAIL PROJECT	OTHER CATEGORY FUNDS OTHER PARTICIPATION CATEGORY 6 FUNDS EST CONST COST
SAN ANTONIO	BEXAR	CS	0915-12-934	0.010	2009	C		
DESCRIPTION: REHABILITATE BRIDGE AND APPROACHES								$0
LIMITS FROM: IN SAN ANTONIO ON DOLOROSA ST				TO: AT SAN ANTONIO RIVER				$0
EXIST. FACILITY: URBAN UNDIVIDED				PROP. FACILITY: URBAN UNDIVIDED				$320,000
NBI NUMBERS: 150150B09735001								$320,000
SAN ANTONIO	BEXAR	CS	0915-12-935	0.010	2009	C		
DESCRIPTION: REPLACE BRIDGE AND APPROACHES								$0
LIMITS FROM: IN SAN ANTONIO ON CROCKETT ST				TO: AT SAN ANTONIO RIVER				$0
EXIST. FACILITY: URBAN UNDIVIDED				PROP. FACILITY: URBAN UNDIVIDED				$320,000
NBI NUMBERS: 150150B08310001								$320,000
SAN ANTONIO	BEXAR	CS	0915-12-936	0.010	2009	C		
DESCRIPTION: REHABILITATING BRIDGE AND APPROACHES								$0
LIMITS FROM: IN SAN ANTONIO ON S LAREDO ST				TO: AT APACHE CREEK				$0
EXIST. FACILITY: URBAN UNDIVIDED				PROP. FACILITY: URBAN UNDIVIDED				$320,000
NBI NUMBERS: 150150B19470005								$320,000
SAN ANTONIO	BEXAR	CS	0915-12-964	0.001	2009	C		
DESCRIPTION: REPLACE BRIDGE AND APPROACHES								$0
LIMITS FROM: BRACKENRIDGE AT SAN ANTONO RIVER				TO: .				$0
EXIST. FACILITY: RURAL UNDIVIDED				PROP. FACILITY: RURAL UNDIVIDED				$340,000
NBI NUMBERS: 150150B03825002								$340,000
SAN ANTONIO	BEXAR	MH	8019-15-900	0.010	2009	C		
DESCRIPTION: REHABILITATE BRIDGE AND APPROACHES								$0
LIMITS FROM: IN SAN ANTONIO ON ST CLOUD RD				TO: AT DRAIN				$0
EXIST. FACILITY: URBAN UNDIVIDED				PROP. FACILITY: URBAN UNDIVIDED				$320,000
NBI NUMBERS: 150150B30070004								$320,000
SAN ANTONIO	BEXAR	MH	8079-15-004	0.001	2009	C		
DESCRIPTION: REHABILITATE BRIDGE & APPROACHES								$0
LIMITS FROM: IN SAN ANTONIO ON E MARTIN ST				TO: AT SAN ANTONIO RIVER				$0
EXIST. FACILITY: URBAN UNDIVIDED				PROP. FACILITY: URBAN UNDIVIDED				$320,000
NBI NUMBERS: 150150B21980015								$320,000
SAN ANTONIO	COMAL	CR	0915-17-960	0.001	2009	C		
DESCRIPTION: REHABILITATE BRIDGE AND APPROACHES								$0
LIMITS FROM: CR 736 AT DRY COMAL CREEK				TO: .				$0
EXIST. FACILITY: RURAL UNDIVIDED				PROP. FACILITY: RURAL UNDIVIDED				$320,000
NBI NUMBERS: 150460AA0736001								$320,000
SAN ANTONIO	COMAL	MH	8410-15-900	0.010	2009	C		
DESCRIPTION: REPLACE BRIDGE AND APPROACHES								$0
LIMITS FROM: ON LINCOLN-GARDEN ST AT COMAL RIVER				TO: .				$0
EXIST. FACILITY: URBAN UNDIVIDED				PROP. FACILITY: URBAN UNDIVIDED				$850,000
NBI NUMBERS: 150460B00590001								$850,000
SAN ANTONIO	GUADALUPE	CR	0915-46-960	0.001	2009	C		
DESCRIPTION: REHABILITATE BRIDGE AND APPROACHES								$0
LIMITS FROM: ADMIRAL BENBOW RD AT LAKE MCQUEENY				TO: .				$0
EXIST. FACILITY: RURAL UNDIVIDED				PROP. FACILITY: RURAL UNDIVIDED				$320,000
NBI NUMBERS: 150950AA0593001								$320,000
SAN ANTONIO	KENDALL	CS	0915-11-960	0.001	2009	C		
DESCRIPTION: REHABILITATE BRIDGE AND APPROACHES								$0
LIMITS FROM: SEVENTH ST AT CYPRESS CREEK				TO: .				$0
EXIST. FACILITY: RURAL UNDIVIDED				PROP. FACILITY: RURAL UNDIVIDED				$320,000
NBI NUMBERS: 151310AA0137001								$320,000
SAN ANTONIO	MEDINA	CR	0915-45-961	0.001	2009	C		
DESCRIPTION: REHABILITATE BRIDGE AND APPROACHES								$0
LIMITS FROM: CR 6713 AT DRAW				TO: .				$0
EXIST. FACILITY: RURAL UNDIVIDED				PROP. FACILITY: RURAL UNDIVIDED				$320,000
NBI NUMBERS: 151630AA0247001								$320,000
SAN ANTONIO	WILSON	CR	0915-14-021	0.001	2009	C		
DESCRIPTION: REPLACE BRIDGE & APPROACHES								$0
LIMITS FROM: ON CR 117 AT SAN ANTONIO RIVER				TO: .				$0
EXIST. FACILITY: RURAL UNDIVIDED				PROP. FACILITY: RURAL UNDIVIDED				$320,000
NBI NUMBERS: 152470AA0119001								$320,000
SAN ANTONIO	WILSON	CR	0915-14-965	0.001	2009	C		
DESCRIPTION: REPLACE BRIDGE AND APPROACHES								$0
LIMITS FROM: CR 212 AT DRAW				TO: .				$0
EXIST. FACILITY: RURAL UNDIVIDED				PROP. FACILITY: RURAL UNDIVIDED				$270,000
NBI NUMBERS: 152470AA0188002								$270,000
SAN ANTONIO	ATASCOSA	CR	0915-13-964	0.001		C		
DESCRIPTION: REHABILITATE BRIDGE AND APPROACHES								$0
LIMITS FROM: BYRD RD AT LUCAS CREEK				TO: .				$0
EXIST. FACILITY: RURAL UNDIVIDED				PROP. FACILITY: RURAL UNDIVIDED				$13,750
NBI NUMBERS: 150070AA0301001								$13,750

PROJECT HAS ADVANCED TO A HIGHER AUTHORIZATION

DISTRICT HDQTRS	COUNTY	HWY NO	CONT-SECT-JOB	LENGTH MILES	SCHED DATE	LEVEL OF AUTHORITY	OTHER CATEGORIES TOLL CANDIDATE/ RAIL PROJECT	OTHER CATEGORY FUNDS OTHER PARTICIPATION CATEGORY 6 FUNDS EST CONST COST
SAN ANTONIO	BANDERA	CR	0915-47-961	0.001		C		
DESCRIPTION: REHABILITATE BRIDGE AND APPROACHES								$0
LIMITS FROM: BCY CAMP RD AT S FORK MEDINA RIVER				TO: .				$0
EXIST. FACILITY: RURAL UNDIVIDED				PROP. FACILITY: RURAL UNDIVIDED				$100,000
NBI NUMBERS: 150100AA0236001								$100,000
SAN ANTONIO	BEXAR	CS	0915-12-902	0.006		C		
DESCRIPTION: REHAB BRIDGE & APPROACHES								$0
LIMITS FROM: E OLMOS DR AT DEPRESSION				TO: .				$0
EXIST. FACILITY: URBAN UNDIVIDED				PROP. FACILITY: URBAN UNDIVIDED				$1,627,000
NBI NUMBERS: 150150D00480001								$1,627,000
SAN ANTONIO	BEXAR	CS	0915-12-909	0.001		C		
DESCRIPTION: REPLACING BRIDGE & APPROACHES								$0
LIMITS FROM: ON GUADALUPE ST EBFR				TO: AT ALAZAN CREEK				$0
EXIST. FACILITY: URBAN UNDIVIDED				PROP. FACILITY: URBAN UNDIVIDED				$490,000
NBI NUMBERS: 150150B14975003								$490,000
SAN ANTONIO	BEXAR	CS	0915-12-918	0.001		C		
DESCRIPTION: REPLACE BRIDGE AND APPROACHES								$0
LIMITS FROM: IN SAN ANTONIO AT RITTIMAN ROAD				TO: 2.15 MI E OF IH 35				$0
EXIST. FACILITY: URBAN UNDIVIDED				PROP. FACILITY: URBAN UNDIVIDED				$100,000
NBI NUMBERS: 150150B29000006								$100,000
SAN ANTONIO	BEXAR	CS	0915-12-954	0.001		C		
DESCRIPTION: REHABILITATE BRIDGE AND APPROACHES								$0
LIMITS FROM: MILLER RD AT MARTINEZ CREEK				TO: .				$0
EXIST. FACILITY: RURAL UNDIVIDED				PROP. FACILITY: RURAL UNDIVIDED				$97,500
NBI NUMBERS: 150150V00035001								$97,500
SAN ANTONIO	BEXAR	CS	0915-12-955	0.001		C		
DESCRIPTION: REHABILITATE BRIDGE AND APPROACHES								$0
LIMITS FROM: MEDICAL DR AT ZARZAMORA CREEK				TO: .				$0
EXIST. FACILITY: URBAN UNDIVIDED				PROP. FACILITY: URBAN UNDIVIDED				$320,000
NBI NUMBERS: 150150B22635001								$320,000
SAN ANTONIO	BEXAR	CS	0915-12-961	0.001		C		
DESCRIPTION: REHABILITATE BRIDGE AND APPROACHES								$0
LIMITS FROM: NORTH PRESA AT SAN ANTONIO RIVER				TO: .				$0
EXIST. FACILITY: RURAL UNDIVIDED				PROP. FACILITY: RURAL UNDIVIDED				$320,000
NBI NUMBERS: 150150B27995001								$320,000
SAN ANTONIO	BEXAR	CS	0915-12-962	0.001		C		
DESCRIPTION: REHABILITATE BRIDGE AND APPROACHES								$0
LIMITS FROM: E HILDEBRAND AVE AT SAN ANTONIO RIV				TO: .				$0
EXIST. FACILITY: URBAN UNDIVIDED				PROP. FACILITY: URBAN UNDIVIDED				$320,000
NBI NUMBERS: 150150B16165002								$320,000
SAN ANTONIO	BEXAR	CS	0915-12-965	0.001		C		
DESCRIPTION: REHABILITATE BRIDGE AND APPROACHES								$0
LIMITS FROM: VICAR DR AT NO NAME DRAW				TO: .				$0
EXIST. FACILITY: RURAL UNDIVIDED				PROP. FACILITY: RURAL UNDIVIDED				$320,000
NBI NUMBERS: 150150B35600001								$320,000
SAN ANTONIO	BEXAR	CR	0915-12-966	0.001		C		
DESCRIPTION: REHABILITATE BRIDGE AND APPROACHES								$0
LIMITS FROM: ASHLEY RD AT SIXMILE CREEK				TO: .				$0
EXIST. FACILITY: RURAL UNDIVIDED				PROP. FACILITY: RURAL UNDIVIDED				$100,000
NBI NUMBERS: 150150B01505002								$100,000
SAN ANTONIO	BEXAR	CS	0915-12-967	0.001		C		
DESCRIPTION: REHABILITATE BRIDGE AND APPROACHES								$0
LIMITS FROM: CASSIANO ST AT NOGALITOS ST				TO: .				$0
EXIST. FACILITY: URBAN UNDIVIDED				PROP. FACILITY: URBAN UNDIVIDED				$320,000
NBI NUMBERS: 150150B05950001								$320,000
SAN ANTONIO	BEXAR	CR	0915-12-970	0.001		C		
DESCRIPTION: REHABILITATE BRIDGE AND APPROACHES								$0
LIMITS FROM: GROSS RD AT MEDINA RIVER				TO: .				$0
EXIST. FACILITY: RURAL UNDIVIDED				PROP. FACILITY: RURAL UNDIVIDED				$320,000
NBI NUMBERS: 150150AA0900001								$320,000
SAN ANTONIO	BEXAR	CR	0915-12-973	0.001		C		
DESCRIPTION: REHABILITATE BRIDGE AND APPROACHES								$0
LIMITS FROM: APPLEWHITE RD AT MEDINA RIVER				TO: .				$0
EXIST. FACILITY: RURAL UNDIVIDED				PROP. FACILITY: RURAL UNDIVIDED				$320,000
NBI NUMBERS: 150150AA0771001								$320,000
SAN ANTONIO	BEXAR	CS	0915-12-976	0.001		C		
DESCRIPTION: REHABILITATE BRIDGE AND APPROACHES								$0
LIMITS FROM: E OLMOS DR AT OLMOS CREEK CHANNEL				TO: .				$0
EXIST. FACILITY: URBAN UNDIVIDED				PROP. FACILITY: URBAN UNDIVIDED				$320,000
NBI NUMBERS: 150150D00480002								$320,000

PROJECT HAS ADVANCED TO A HIGHER AUTHORIZATION

DISTRICT HDQTRS	COUNTY	HWY NO	CONT-SECT-JOB	LENGTH MILES	SCHED DATE	LEVEL OF AUTHORITY	OTHER CATEGORIES TOLL CANDIDATE/ RAIL PROJECT	OTHER CATEGORY FUNDS OTHER PARTICIPATION CATEGORY 6 FUNDS EST CONST COST
SAN ANTONIO	BEXAR	CS	0915-12-981	0.001		C		
DESCRIPTION: REHABILITATE BRIDGE AND APPROACHES								$0
LIMITS FROM: LA CANTERA PKWY(WB)AT FIESTA TEXAS				TO: OVERPASS				$0
EXIST. FACILITY: URBAN UNDIVIDED				PROP. FACILITY: URBAN UNDIVIDED				$229,000
NBI NUMBERS: 150150B18898002								$229,000
SAN ANTONIO	BEXAR	CS	0915-12-985	0.001		C		
DESCRIPTION: REHABILITATE BRIDGE AND APPROACHES								$0
LIMITS FROM: LA CANTERA PKWY(EB) AT FIESTA TEXAS				TO: OVERPASS				$0
EXIST. FACILITY: URBAN UNDIVIDED				PROP. FACILITY: URBAN UNDIVIDED				$505,000
NBI NUMBERS: 150150B18898001								$505,000
SAN ANTONIO	BEXAR	CS	0915-12-987	0.001		C		
DESCRIPTION: REHABILITATE BRIDGE AND APPROACHES								$0
LIMITS FROM: W COMMERCE ST AT ZARZAMORA CREEK				TO: .				$0
EXIST. FACILITY: URBAN UNDIVIDED				PROP. FACILITY: URBAN UNDIVIDED				$320,000
NBI NUMBERS: 150150B07510001								$320,000
SAN ANTONIO	BEXAR	CS	0915-12-991	0.001		C		
DESCRIPTION: REHABILITATE BRIDGE AND APPROACHES								$0
LIMITS FROM: GUILBEAU RD AT DRAIN				TO: .				$0
EXIST. FACILITY: URBAN UNDIVIDED				PROP. FACILITY: URBAN UNDIVIDED				$320,000
NBI NUMBERS: 150150B15010002								$320,000
SAN ANTONIO	BEXAR	MH	8083-15-007	0.001		C		
DESCRIPTION: REHABILITATE BRIDGE & APPROACHES								$0
LIMITS FROM: IN SAN ANTONIO ON MARKET ST				TO: AT SAN ANTONIO RIVER				$0
EXIST. FACILITY: URBAN UNDIVIDED				PROP. FACILITY: URBAN UNDIVIDED				$320,000
NBI NUMBERS: 150150B21880004								$320,000
SAN ANTONIO	BEXAR	MH	8135-15-004	0.001		C		
DESCRIPTION: REHABILITATE BRIDGES & APPROACHES								$0
LIMITS FROM: IN SAN ANTONIO ON GUADALUPE ST				TO: AT ALAZAN CREEK (EB & WB)				$0
EXIST. FACILITY: URBAN UNDIVIDED				PROP. FACILITY: URBAN UNDIVIDED				$320,000
NBI NUMBERS: 150150B14975002, 150150B34690003								$320,000
SAN ANTONIO	COMAL	CR	0915-17-902	0.001		C		
DESCRIPTION: REHABILITATING BRIDGE & APPROACHES								$0
LIMITS FROM: ON LANDA PARK DRIVE				TO: AT COMAL SPRING				$0
EXIST. FACILITY: RURAL UNDIVIDED				PROP. FACILITY: RURAL UNDIVIDED				$300,000
NBI NUMBERS: 150460B00960003								$300,000
SAN ANTONIO	COMAL	CR	0915-17-963	0.001		C		
DESCRIPTION: REHABILITATE BRIDGE AND APPROACHES								$0
LIMITS FROM: DOPPENSCHMIDT RD AT FOUR MILE CREEK				TO: .				$0
EXIST. FACILITY: RURAL UNDIVIDED				PROP. FACILITY: RURAL UNDIVIDED				$13,750
NBI NUMBERS: 150460AA0721001								$13,750
SAN ANTONIO	COMAL	CR	0915-17-964	0.001		C		
DESCRIPTION: REHABILITATING BRIDGE AND APPROACHES								$0
LIMITS FROM: CR 227 AT GUADALUPE RIVER				TO: .				$0
EXIST. FACILITY: RURAL UNDIVIDED				PROP. FACILITY: RURAL UNDIVIDED				$616,000
NBI NUMBERS: 150460AA0227001								$616,000
SAN ANTONIO	FRIO	CR	0915-18-011	0.100		C		
DESCRIPTION: REPLACING BRIDGE AND APPROACHES								$0
LIMITS FROM: ON PECK-BUSH RD AT SAN MIGUEL CK NO				TO: .				$0
EXIST. FACILITY: RURAL UNDIVIDED				PROP. FACILITY: RURAL UNDIVIDED				$320,000
NBI NUMBERS: 150830AA0217001								$320,000
SAN ANTONIO	FRIO	CR	0915-18-012	0.100		C		
DESCRIPTION: REPLACING BRIDGE AND APPROACHES								$0
LIMITS FROM: ON PECK-BUSH RD AT SAN MIGUEL CK SO				TO: .				$0
EXIST. FACILITY: RURAL UNDIVIDED				PROP. FACILITY: RURAL UNDIVIDED				$320,000
NBI NUMBERS: 150830AA0217002								$320,000
SAN ANTONIO	FRIO	CR	0915-18-017	0.001		C		
DESCRIPTION: REPLACE 3 BRIDGES & APPROACHES								$0
LIMITS FROM: ON DERBY RD AT FRIO RIVER				TO: .				$0
EXIST. FACILITY: RURAL UNDIVIDED				PROP. FACILITY: RURAL UNDIVIDED				$320,000
NBI NUMBERS: 150830AA0135002, 150830AA0135004, 150830AA0135003								$320,000
SAN ANTONIO	FRIO	CR	0915-18-963	0.001		C		
DESCRIPTION: REHABILITATE BRIDGE AND APPROACHES								$0
LIMITS FROM: ANDY SADLER RD AT LIVE OAK CREEK				TO: .				$0
EXIST. FACILITY: RURAL UNDIVIDED				PROP. FACILITY: RURAL UNDIVIDED				$13,750
NBI NUMBERS: 150830AA0224001								$13,750
SAN ANTONIO	GUADALUPE	CR	0915-46-961	0.001		C		
DESCRIPTION: REPLACE BRIDGE AND APPROACHES								$0
LIMITS FROM: DIX RD AT NASH CREEK				TO: .				$0
EXIST. FACILITY: RURAL UNDIVIDED				PROP. FACILITY: RURAL UNDIVIDED				$250,000
NBI NUMBERS: 150950AA0265001								$250,000

DISTRICT HDQTRS	COUNTY	HWY NO	CONT-SECT-JOB	LENGTH MILES	SCHED DATE	LEVEL OF AUTHORITY	OTHER CATEGORIES TOLL CANDIDATE/ RAIL PROJECT	OTHER CATEGORY FUNDS OTHER PARTICIPATION CATEGORY 6 FUNDS EST CONST COST
SAN ANTONIO	GUADALUPE	CR	0915-46-962	0.001		C		
DESCRIPTION: REHABILITATE BRIDGE AND APPROACHES								$0
LIMITS FROM: GANDER SLOUGH RD AT WOLF CREEK				TO: .				$0
EXIST. FACILITY: RURAL UNDIVIDED				PROP. FACILITY: RURAL UNDIVIDED				$136,000
NBI NUMBERS: 150950AA0300001								$136,000
SAN ANTONIO	KENDALL	CS	0915-11-010	0.100		C		
DESCRIPTION: REPLACING BRIDGE AND APPROACHES								$0
LIMITS FROM: IN BOERNE ON SCHOOL ST AT CIBOLO CR				TO: .				$0
EXIST. FACILITY: URBAN UNDIVIDED				PROP. FACILITY: URBAN UNDIVIDED				$320,000
NBI NUMBERS: 151310B00410001								$320,000
SAN ANTONIO	KENDALL	CR	0915-11-900	0.006		C		
DESCRIPTION: REPLACE BRIDGE & APPROACHES								$0
LIMITS FROM: CR 6714 AT CHACON CREEK				TO: .				$0
EXIST. FACILITY: RURAL UNDIVIDED				PROP. FACILITY: RURAL UNDIVIDED				$102,500
NBI NUMBERS: 151630AA0275001								$102,500
SAN ANTONIO	KENDALL	CR	0915-11-962	0.001		C		
DESCRIPTION: REHABILITATE BRIDGE AND APPROACHES								$0
LIMITS FROM: UPPER CIBOLO CREEK RD AT DRAW				TO: .				$0
EXIST. FACILITY: RURAL UNDIVIDED				PROP. FACILITY: RURAL UNDIVIDED				$320,000
NBI NUMBERS: 151310AA0103001								$320,000
SAN ANTONIO	KENDALL	CR	0915-11-965	0.001		C		
DESCRIPTION: REPLACE BRIDGE AND APPROACHES								$0
LIMITS FROM: ZOELLER LN AT GUADALUPE RIVER				TO: .				$0
EXIST. FACILITY: RURAL UNDIVIDED				PROP. FACILITY: RURAL UNDIVIDED				$100,000
NBI NUMBERS: 151310AA0123001								$100,000
SAN ANTONIO	KENDALL	CR	0915-11-966	0.001		C		
DESCRIPTION: REHABILITATE BRIDGE AND APPROACHES								$0
LIMITS FROM: MARQUARDT RD AT VIOLET CREEK				TO: .				$0
EXIST. FACILITY: RURAL UNDIVIDED				PROP. FACILITY: RURAL UNDIVIDED				$320,000
NBI NUMBERS: 151310AA0126001								$320,000
SAN ANTONIO	KERR	CR	0915-15-960	0.001		C		
DESCRIPTION: REHABILITATE BRIDGE AND APPROACHES								$0
LIMITS FROM: HOOT OWL RD AT JOHNSON CREEK				TO: .				$0
EXIST. FACILITY: RURAL UNDIVIDED				PROP. FACILITY: RURAL UNDIVIDED				$320,000
NBI NUMBERS: 151330AA0109001								$320,000
SAN ANTONIO	KERR	CR	0915-15-961	0.001		C		
DESCRIPTION: REHABILITATE BRIDGE AND APPROACHES								$0
LIMITS FROM: LAZY VALLEY RD AT CYPRESS CREEK				TO: .				$0
EXIST. FACILITY: RURAL UNDIVIDED				PROP. FACILITY: RURAL UNDIVIDED				$320,000
NBI NUMBERS: 151330AA0288001								$320,000
SAN ANTONIO	KERR	CR	0915-15-962	0.001		C		
DESCRIPTION: REHABILITATE BRIDGE AND APPROACHES								$0
LIMITS FROM: CAMP YMCA-ARROWHEAD AT GUADALUPE RI				TO: .				$0
EXIST. FACILITY: RURAL UNDIVIDED				PROP. FACILITY: RURAL UNDIVIDED				$110,000
NBI NUMBERS: 151330AA0413001								$110,000
SAN ANTONIO	KERR	CS	0915-15-963	0.001		C		
DESCRIPTION: REHABILITATE BIRDGE AND APPROACHES								$0
LIMITS FROM: PARK ST AT GUADALUPE RIVER				TO: .				$0
EXIST. FACILITY: RURAL UNDIVIDED				PROP. FACILITY: RURAL UNDIVIDED				$320,000
NBI NUMBERS: 151330AA0250001								$320,000
SAN ANTONIO	KERR	CR	0915-15-964	0.001		C		
DESCRIPTION: REPLACE BRIDGE AND APPROACHES								$0
LIMITS FROM: EHLERS RD AT GUADALUPE RIVER				TO: .				$0
EXIST. FACILITY: RURAL UNDIVIDED				PROP. FACILITY: RURAL UNDIVIDED				$320,000
NBI NUMBERS: 151330AA0281001								$320,000
SAN ANTONIO	KERR	CR	0915-15-966	0.001		C		
DESCRIPTION: REHABILITATE BRIDGE AND APPROACHES								$0
LIMITS FROM: CYPRESS CREEK LOOP AT CYPRESS CREEK				TO: .				$0
EXIST. FACILITY: RURAL UNDIVIDED				PROP. FACILITY: RURAL UNDIVIDED				$16,250
NBI NUMBERS: 151330AA0291001								$16,250
SAN ANTONIO	MEDINA	CR	0915-45-960	0.001		C		
DESCRIPTION: REHABILITATE BRIDGE AND APPROACHES								$0
LIMITS FROM: CR 271 AT MEDINA RIVER				TO: .				$0
EXIST. FACILITY: RURAL UNDIVIDED				PROP. FACILITY: RURAL UNDIVIDED				$100,000
NBI NUMBERS: 151630AA0311001								$100,000
SAN ANTONIO	MEDINA	CR	0915-45-962	0.001		C		
DESCRIPTION: REHABILITATE BRIDGE AND APPROACHES								$0
LIMITS FROM: OLD US 90 AT BMA IRRIGATION CANAL				TO: .				$0
EXIST. FACILITY: RURAL UNDIVIDED				PROP. FACILITY: RURAL UNDIVIDED				$262,000
NBI NUMBERS: 151630AA0159001								$262,000

DISTRICT HDQTRS	COUNTY	HWY NO	CONT-SECT-JOB	LENGTH MILES	SCHED DATE	LEVEL OF AUTHORITY	OTHER CATEGORIES TOLL CANDIDATE/ RAIL PROJECT	OTHER CATEGORY FUNDS OTHER PARTICIPATION CATEGORY 6 FUNDS EST CONST COST
SAN ANTONIO	MEDINA	CR	0915-45-963	0.001		C		
DESCRIPTION: REHABILITATE BRIDGE AND APPROACHES								$0
LIMITS FROM: CR 271 AT BMA IRRIGATION CANAL				TO: .				$0
EXIST. FACILITY: RURAL UNDIVIDED				PROP. FACILITY: RURAL UNDIVIDED				$145,000
NBI NUMBERS: 151630AA0314002								$145,000
SAN ANTONIO	MEDINA	CR	0915-45-964	0.001		C		
DESCRIPTION: REHABILITATE BRIDGE AND APPROACHES								$0
LIMITS FROM: CR 429 AT SECO CREEK				TO: .				$0
EXIST. FACILITY: RURAL UNDIVIDED				PROP. FACILITY: RURAL UNDIVIDED				$100,000
NBI NUMBERS: 151630AA0383001								$100,000
SAN ANTONIO	WILSON	CR	0915-14-030	0.001		C		
DESCRIPTION: REHABILITATE BRIDGE AND APPROACHES								$0
LIMITS FROM: CR 241 AT BORREGO CREEK				TO: .				$0
EXIST. FACILITY: RURAL UNDIVIDED				PROP. FACILITY: RURAL UNDIVIDED				$320,000
NBI NUMBERS: 152470AA0174001								$320,000
SAN ANTONIO	WILSON	CR	0915-14-031	0.001		C		
DESCRIPTION: REHABILITATE BRIDGE AND APPROACHES								$0
LIMITS FROM: CR 348 AT DRY HOLLOW CREEK				TO: .				$0
EXIST. FACILITY: RURAL UNDIVIDED				PROP. FACILITY: RURAL UNDIVIDED				$320,000
NBI NUMBERS: 152470AA0383001								$320,000
						SAN ANTONIO TOTAL:		$0
						88 PROJECTS		$45,640
								$32,468,817
								$32,468,817

PROJECT HAS ADVANCED TO A HIGHER AUTHORIZATION

DISTRICT HDQTRS	COUNTY	HWY NO	CONT-SECT-JOB	LENGTH MILES	SCHED DATE	LEVEL OF AUTHORITY	OTHER CATEGORIES TOLL CANDIDATE/ RAIL PROJECT	OTHER CATEGORY FUNDS OTHER PARTICIPATION CATEGORY 6 FUNDS EST CONST COST
TYLER	ANDERSON	CR	0910-08-049	0.100	2007	C		
DESCRIPTION: REPLACE BRIDGE AND APPROACHES								$0
LIMITS FROM: CR 2136 AT CROOKED CREEK				TO: STR # AA02-59-001				$0
EXIST. FACILITY: RURAL UNDIVIDED				PROP. FACILITY: RURAL UNDIVIDED				$285,000
NBI NUMBERS: 100010AA0259001								$285,000
TYLER	ANDERSON	CR	0910-08-051	0.100	2007	C		
DESCRIPTION: REPLACE BRIDGE AND APPROACHES								$0
LIMITS FROM: CR 355 AT WELLS CREEK				TO: STR # AA01-11-003				$0
EXIST. FACILITY: RURAL UNDIVIDED				PROP. FACILITY: RURAL UNDIVIDED				$336,000
NBI NUMBERS: 100010AA0111003								$336,000
TYLER	VAN ZANDT	CR	0910-12-021	0.100	2007	C		
DESCRIPTION: REPLACE BRIDGE AND APPROACHES								$0
LIMITS FROM: CR 3605 AT GILADON CREEK				TO: .				$0
EXIST. FACILITY: RURAL UNDIVIDED				PROP. FACILITY: RURAL UNDIVIDED				$212,000
NBI NUMBERS: 102340AA0397001								$212,000
TYLER	ANDERSON	CR	0910-08-034	0.100	2008	C		
DESCRIPTION: REPLACE BRIDGE AND APPROACHES								$0
LIMITS FROM: CR 305 AT CADDO CREEK				TO: .				$2,400
EXIST. FACILITY: RURAL UNDIVIDED				PROP. FACILITY: RURAL UNDIVIDED				$260,000
NBI NUMBERS: 100010AA0434001								$260,000
TYLER	ANDERSON	CR	0910-08-040	0.062	2008	C		
DESCRIPTION: REPLACE BRIDGE AND APPROACHES								$0
LIMITS FROM: CR 471 AT BOX CREEK				TO: STR. NO. AA03-29-001				$9,800
EXIST. FACILITY: RURAL UNDIVIDED				PROP. FACILITY: RURAL UNDIVIDED				$320,000
NBI NUMBERS: 100010AA0329001								$320,000
TYLER	ANDERSON	CR	0910-08-900	0.100	2008	C		
DESCRIPTION: REPLACE BRIDGE AND APPROACHES								$0
LIMITS FROM: CR 1206 AT IONI CREEK				TO: STR# AA12-06-001				$0
EXIST. FACILITY:				PROP. FACILITY: RURAL UNDIVIDED				$293,000
NBI NUMBERS: 100010AA1206001								$293,000
TYLER	CHEROKEE	CR	0910-36-911	1.000	2008	C		
DESCRIPTION: REPLACE BRIDGE AND APPROACHES								$0
LIMITS FROM: CR 2103 AT BEANS CREEK				TO: STR# AA04-92-002				$35,800
EXIST. FACILITY: RURAL UNDIVIDED				PROP. FACILITY: RURAL UNDIVIDED				$248,000
NBI NUMBERS: 100370AA0492002								$248,000
TYLER	GREGG	CR	0910-07-901	0.100	2008	C		
DESCRIPTION: REPLACE BRIDGE AND APPROACHES								$0
LIMITS FROM: FRITZ-SWANSON RD AT RABBIT CR				TO: IN KILGORE, STR# AA00-67-001				$55,000
EXIST. FACILITY: RURAL UNDIVIDED				PROP. FACILITY: RURAL UNDIVIDED				$875,000
NBI NUMBERS: 100930AA0067001								$875,000
TYLER	SMITH	CR	0910-16-066	0.100	2008	C		
DESCRIPTION: REPLACE BRIDGE AND APPROACHES								$0
LIMITS FROM: CR 1141 AT UPRR & AT INDIAN CREEK				TO: STR#'S AA01-29-001 (RR) & 002 (CRK)				$67,500
EXIST. FACILITY: RURAL UNDIVIDED				PROP. FACILITY: RURAL UNDIVIDED				$798,000
NBI NUMBERS: 102120AA0129001, 102120AA0129002								$798,000
TYLER	SMITH	CR	0910-16-904	0.100	2008	C		
DESCRIPTION: REPLACE BRIDGE AND APPROACHES								$0
LIMITS FROM: CR 132 AT HENSHAW CREEK				TO: STR #AA02-83-001				$0
EXIST. FACILITY: RURAL UNDIVIDED				PROP. FACILITY: RURAL UNDIVIDED				$386,000
NBI NUMBERS: 102120AA0283001								$386,000
TYLER	SMITH	CR	0910-16-906	0.100	2008	C		
DESCRIPTION: REPLACE BRIDGE AND APPROACHES								$0
LIMITS FROM: CR 137 AT HENSHAW CREEK				TO: STR #AA06-93-001				$0
EXIST. FACILITY: RURAL UNDIVIDED				PROP. FACILITY: RURAL UNDIVIDED				$275,000
NBI NUMBERS: 102120AA0693001								$275,000
TYLER	VAN ZANDT	CR	0910-12-902	0.100	2008	C		
DESCRIPTION: REPLACE BRIDGE AND APPROACHES								$0
LIMITS FROM: CR 1102 AT BUFFALO CREEK				TO: STR# AA04-63-001				$0
EXIST. FACILITY: RURAL UNDIVIDED				PROP. FACILITY: RURAL UNDIVIDED				$230,000
NBI NUMBERS: 102340AA0463001								$230,000
TYLER	VAN ZANDT	CR	0910-12-911	0.100	2008	C		
DESCRIPTION: REPLACE BRIDGE AND APPROACHES								$0
LIMITS FROM: CR 2405 AT WET LACY FORK				TO: STR# AA02-95-002				$0
EXIST. FACILITY:				PROP. FACILITY: RURAL UNDIVIDED				$246,000
NBI NUMBERS: 102340AA0295002								$246,000
TYLER	VAN ZANDT	CR	0910-12-912	0.100	2008	C		
DESCRIPTION: REPLACE BRIDGE AND APPROACHES								$0
LIMITS FROM: CR 2405 AT DRY LACY FORK				TO: STR# 4402-95-001				$0
EXIST. FACILITY: RURAL UNDIVIDED				PROP. FACILITY: RURAL UNDIVIDED				$205,000
NBI NUMBERS: 102340AA0295001								$205,000

DISTRICT HDQTRS	COUNTY	HWY NO	CONT-SECT-JOB	LENGTH MILES	SCHED DATE	LEVEL OF AUTHORITY	OTHER CATEGORIES TOLL CANDIDATE/ RAIL PROJECT	OTHER CATEGORY FUNDS OTHER PARTICIPATION CATEGORY 6 FUNDS EST CONST COST
TYLER	ANDERSON	CR	0910-08-904	0.100	2009	C		
DESCRIPTION: REPLACE BRIDGE AND APPROACHES								$0
LIMITS FROM: CR 453 AT BEAVER CREEK				TO: STR# AA0349-001				$0
EXIST. FACILITY: RURAL UNDIVIDED				PROP. FACILITY: RURAL UNDIVIDED				$240,000
NBI NUMBERS: 100010AA0349001								$240,000
TYLER	ANDERSON	CR	0910-08-907	0.100	2009	C		
DESCRIPTION: REPLACE BRIDGE AND APPROACHES								$0
LIMITS FROM: CR 432 AT LAKE CREEK				TO: STR # AA03-44-001				$0
EXIST. FACILITY: RURAL UNDIVIDED				PROP. FACILITY: RURAL UNDIVIDED				$292,000
NBI NUMBERS: 100010AA0344001								$292,000
TYLER	ANDERSON	CR	0910-08-908	0.100	2009	C		
DESCRIPTION: REPLACE BRIDGE AND APPROACHES								$0
LIMITS FROM: CR 309 AT CADDO CREEK				TO: STR # AA04-35-001				$0
EXIST. FACILITY: RURAL UNDIVIDED				PROP. FACILITY: RURAL UNDIVIDED				$334,000
NBI NUMBERS: 100010AA0435001								$334,000
TYLER	ANDERSON	CR	0910-08-925	0.100	2009	C		
DESCRIPTION: REPLACE BRIDGE AND APPROACHES								$0
LIMITS FROM: CR 116 AT BOX CREEK				TO: STR# AA02-28-001				$0
EXIST. FACILITY: RURAL UNDIVIDED				PROP. FACILITY: RURAL UNDIVIDED				$228,000
NBI NUMBERS: 100010AA0228001								$228,000
TYLER	CHEROKEE	CR	0910-36-926	0.100	2009	C		
DESCRIPTION: REPLACE BRIDGE AND APPROACHES								$0
LIMITS FROM: CR 2407 AT BOWLES CREEK				TO: STR# AA05-87-001				$0
EXIST. FACILITY: RURAL UNDIVIDED				PROP. FACILITY: RURAL UNDIVIDED				$275,000
NBI NUMBERS: 100370AA0587001								$275,000
TYLER	GREGG	CR	0910-07-900	0.100	2009	C		
DESCRIPTION: REPLACE BRIDGE AND APPROACHES								$0
LIMITS FROM: SPINKS-CHAPMAN RD AT RABBIT CRK				TO: STR# AA00-07-002				$0
EXIST. FACILITY: RURAL UNDIVIDED				PROP. FACILITY: RURAL UNDIVIDED				$340,000
NBI NUMBERS: 100930AA0007002								$340,000
TYLER	RUSK	CR	0910-42-910	0.100	2009	C		
DESCRIPTION: REPLACE BRIDGE AND APPROACHES								$0
LIMITS FROM: CR 461 AT SAWMILL BRANCH				TO: STR# AA06-62-002				$0
EXIST. FACILITY: RURAL UNDIVIDED				PROP. FACILITY: RURAL UNDIVIDED				$362,000
NBI NUMBERS: 102010AA0662002								$362,000
TYLER	SMITH	CR	0910-16-910	0.100	2009	C		
DESCRIPTION: REPLACE BRIDGE AND APPROACHES								$0
LIMITS FROM: CR 2179 AT BELL BRANCH				TO: STR# AA07-53-001				$0
EXIST. FACILITY: RURAL UNDIVIDED				PROP. FACILITY: RURAL UNDIVIDED				$230,000
NBI NUMBERS: 102120AA0753001								$230,000
TYLER	ANDERSON	CR	0910-08-901	0.100	2010	C		
DESCRIPTION: REPLACE BRIDGE AND APPROACHES								$0
LIMITS FROM: CR 386 AT SNAKE CREEK				TO: STR# AA01-35-002				$0
EXIST. FACILITY:				PROP. FACILITY: RURAL UNDIVIDED				$155,000
NBI NUMBERS: 100010AA0135002								$155,000
TYLER	ANDERSON	CR	0910-08-902	0.100	2010	C		
DESCRIPTION: REPLACE BRIDGE AND APPROACHES								$0
LIMITS FROM: CR 4801 AT INDIAN CREEK				TO: STR# AA05-75-001				$0
EXIST. FACILITY:				PROP. FACILITY: RURAL UNDIVIDED				$200,000
NBI NUMBERS: 100010AA0575001								$200,000
TYLER	ANDERSON	CR	0910-08-903	0.100	2010	C		
DESCRIPTION: REPLACE BRIDGE AND APPROACHES								$0
LIMITS FROM: CR 386 AT STILLS CREEK				TO: STR# AA01-35-001				$0
EXIST. FACILITY:				PROP. FACILITY: RURAL UNDIVIDED				$200,000
NBI NUMBERS: 100010AA0135001								$200,000
TYLER	CHEROKEE	CR	0910-36-031	0.100	2010	C		
DESCRIPTION: REPLACE BRIDGE AND APPROACHES								$0
LIMITS FROM: CR 2404 AT MCCANN CREEK				TO: .				$19,000
EXIST. FACILITY: RURAL UNDIVIDED				PROP. FACILITY: RURAL UNDIVIDED				$295,000
NBI NUMBERS: 100370AA0617001								$295,000
TYLER	GREGG	CS	0910-07-905	0.100	2010	C		
DESCRIPTION: REPLACE BRIDGE AND APPROACHES								$0
LIMITS FROM: SWANSON ST AT RABBIT CRK TRIBUTARY				TO: IN KILGORE, STR# BO12-90-001				$0
EXIST. FACILITY: RURAL UNDIVIDED				PROP. FACILITY: RURAL UNDIVIDED				$240,000
NBI NUMBERS: 100930B01290001								$240,000
TYLER	RUSK	CR	0910-42-903	0.100	2010	C		
DESCRIPTION: REPLACE BRIDGE AND APPROACHES								$0
LIMITS FROM: CR 106 AT CANEY CREEK				TO: STR #AA01-17-001				$0
EXIST. FACILITY: RURAL UNDIVIDED				PROP. FACILITY: RURAL UNDIVIDED				$178,000
NBI NUMBERS: 102010AA0117001								$178,000

PROJECT HAS ADVANCED TO A HIGHER AUTHORIZATION

DISTRICT HDQTRS	COUNTY	HWY NO	CONT-SECT-JOB	LENGTH MILES	SCHED DATE	LEVEL OF AUTHORITY	OTHER CATEGORIES TOLL CANDIDATE/ RAIL PROJECT	OTHER CATEGORY FUNDS OTHER PARTICIPATION CATEGORY 6 FUNDS EST CONST COST
TYLER	RUSK	CR	0910-42-904	0.100	2010	C		
DESCRIPTION: REPLACE BRIDGE AND APPROACHES								$0
LIMITS FROM: CR 3127 AT MURVAUL BAYOU BRANCH				TO: STR# AA04-78-002				$0
EXIST. FACILITY:				PROP. FACILITY: RURAL UNDIVIDED				$305,000
NBI NUMBERS:102010AA0478002								$305,000
TYLER	SMITH	CS	0910-16-039	0.100	2010	C		
DESCRIPTION: REPLACE BRIDGE AND APPROACHES								$0
LIMITS FROM: N AZALEA DR AT W MUD CR TRIBUTARY				TO: IN TYLER,STR# B002-15-001				$15,500
EXIST. FACILITY: RURAL UNDIVIDED				PROP. FACILITY: RURAL UNDIVIDED				$300,000
NBI NUMBERS:102120B00215001								$300,000
TYLER	SMITH	CS	0910-16-040	0.010	2010	C		
DESCRIPTION: REPLACE BRIDGE & APPROACHES								$0
LIMITS FROM: CAMELLIA ST AT W MUD CR TRIBUTARY				TO: IN TYLER,STR# B007-90-001				$15,500
EXIST. FACILITY: RURAL UNDIVIDED				PROP. FACILITY: RURAL UNDIVIDED				$315,000
NBI NUMBERS:102120B00790001								$315,000
TYLER	SMITH	CS	0910-16-041	0.057	2010	C		
DESCRIPTION: REPLACE BRIDGE & APPROACHES								$0
LIMITS FROM: EARLE ST AT BLACK FORK CREEK TRIBUT				TO: IN TYLER,STR# B014-25-002				$19,000
EXIST. FACILITY: RURAL UNDIVIDED				PROP. FACILITY: RURAL UNDIVIDED				$200,000
NBI NUMBERS:102120B01425002								$200,000
TYLER	SMITH	CR	0910-16-908	0.100	2010	C		
DESCRIPTION: REPLACE BRIDGE AND APPROACHES								$0
LIMITS FROM: CR 113 AT DEAN BRANCH				TO: STR AA09-90-001				$0
EXIST. FACILITY: RURAL UNDIVIDED				PROP. FACILITY: RURAL UNDIVIDED				$275,000
NBI NUMBERS:102120AA0990001								$275,000
TYLER	SMITH	CR	0910-16-936	0.100	2010	C		
DESCRIPTION: REPLACE BRIDGE AND APPROACHES								$0
LIMITS FROM: CR 441 AT CANEY CREEK				TO: STR# AA02-36-001				$0
EXIST. FACILITY:				PROP. FACILITY: RURAL UNDIVIDED				$230,000
NBI NUMBERS:102120AA0236001								$230,000
TYLER	SMITH	CR	0910-16-937	0.100	2010	C		
DESCRIPTION: REPLACE BRIDGE AND APPROACHES								$0
LIMITS FROM: CR 494 AT LITTLE SALINE CREEK				TO: STR# AA02-49-001				$0
EXIST. FACILITY:				PROP. FACILITY: RURAL UNDIVIDED				$230,000
NBI NUMBERS:102120AA0249001								$230,000
TYLER	VAN ZANDT	CR	0910-12-034	0.100	2010	C		
DESCRIPTION: REPLACE BRIDGE AND APPROACHES								$0
LIMITS FROM: CR 3105 AT CROOKED CREEK				TO: .				$22,000
EXIST. FACILITY: RURAL UNDIVIDED				PROP. FACILITY: RURAL UNDIVIDED				$315,000
NBI NUMBERS:102340AA0119002								$315,000
TYLER	VAN ZANDT	CR	0910-12-901	0.100	2010	C		
DESCRIPTION: REPLACE BRIDGE AND APPROACHES								$0
LIMITS FROM: CR 1219 AT GRAND SALINE CREEK				TO: STR# AA01-46-001				$0
EXIST. FACILITY:				PROP. FACILITY: RURAL UNDIVIDED				$205,000
NBI NUMBERS:102340AA0146001								$205,000
TYLER	VAN ZANDT	CR	0910-12-908	0.100	2010	C		
DESCRIPTION: REPLACE BRIDGE AND APPROACHES								$0
LIMITS FROM: CR 2916 AT STEVE CREEK				TO: STR# AA02-27-001				$0
EXIST. FACILITY:				PROP. FACILITY: RURAL UNDIVIDED				$130,000
NBI NUMBERS:102340AA0227001								$130,000
TYLER	VAN ZANDT	CR	0910-12-910	0.100	2010	C		
DESCRIPTION: REPLACE BRIDGE AND APPROACHES								$0
LIMITS FROM: CR 2504 AT DRY LACY CREEK				TO: STR# AA02-96-003				$0
EXIST. FACILITY:				PROP. FACILITY: RURAL UNDIVIDED				$246,000
NBI NUMBERS:102340AA0296003								$246,000
TYLER	VAN ZANDT	CR	0910-12-914	0.100	2010	C		
DESCRIPTION: REPLACE BRIDGE AND APPORACHES								$0
LIMITS FROM: CR 3415 AT GILANDON CREEK				TO: STR# AA03-94-001				$0
EXIST. FACILITY:				PROP. FACILITY: RURAL UNDIVIDED				$155,000
NBI NUMBERS:102340AA0394001								$155,000
TYLER	VAN ZANDT	CR	0910-12-919	0.100	2010	C		
DESCRIPTION: REPLACE BRIDGE AND APPROACHES								$0
LIMITS FROM: CR 2801 AT DRY CREEK TRIB				TO: STR# AA02-11-002				$17,000
EXIST. FACILITY: RURAL UNDIVIDED				PROP. FACILITY: RURAL UNDIVIDED				$250,000
NBI NUMBERS:102340AA0211002								$250,000
TYLER	VAN ZANDT	CR	0910-12-955	0.100	2010	C		
DESCRIPTION: REPLACE BRIDGE AND APPROACHES								$0
LIMITS FROM: CR 1505 AT COON CREEK TRIB				TO: STR# AA08-52-001				$0
EXIST. FACILITY: RURAL UNDIVIDED				PROP. FACILITY: RURAL UNDIVIDED				$205,000
NBI NUMBERS:102340AA0852001								$205,000

DISTRICT HDQTRS	COUNTY	HWY NO	CONT-SECT-JOB	LENGTH MILES	SCHED DATE	LEVEL OF AUTHORITY	OTHER CATEGORIES TOLL CANDIDATE/ RAIL PROJECT	OTHER CATEGORY FUNDS OTHER PARTICIPATION CATEGORY 6 FUNDS EST CONST COST
TYLER	WOOD	CR	0910-35-900	0.100	2010	C		
DESCRIPTION: REPLACE BRIDGE AND APPROACHES								$0
LIMITS FROM: CR 3600 AT ROGERS CREEK				TO: STR #AA02-76-001				$0
EXIST. FACILITY: RURAL UNDIVIDED				PROP. FACILITY: RURAL UNDIVIDED				$330,000
NBI NUMBERS: 102500AA0276001								$330,000
TYLER	ANDERSON	CR	0910-08-910	0.100		C		
DESCRIPTION: REPLACE BRIDGE AND APPROACHES								$0
LIMITS FROM: CR 482 AT INDIAN CREEK				TO: STR# AA03-82-001				$0
EXIST. FACILITY: RURAL UNDIVIDED				PROP. FACILITY: RURAL UNDIVIDED				$266,000
NBI NUMBERS: 100010AA0382001								$266,000
TYLER	ANDERSON	CR	0910-08-915	0.100		C		
DESCRIPTION: REPLACE BRIDGE AND APPROACHES								$0
LIMITS FROM: CR 334 AT BOGGY CR,STR#AA04-27-0011				TO: 1.2 MI E OF FM19&.5 M W OF NECHES R				$0
EXIST. FACILITY: RURAL UNDIVIDED				PROP. FACILITY: RURAL UNDIVIDED				$228,000
NBI NUMBERS: 100010AA0427001								$228,000
TYLER	ANDERSON	CR	0910-08-916	0.100		C		
DESCRIPTION: REPLACE BRIDGE AND APPROACHES								$0
LIMITS FROM: CR 1225 AT NECHES RVR (S OF US 84)				TO: STR#AA01-31-001 (& E OF SH 323)				$0
EXIST. FACILITY: RURAL UNDIVIDED				PROP. FACILITY: RURAL UNDIVIDED				$650,000
NBI NUMBERS: 100010AA0131001								$650,000
TYLER	ANDERSON	CR	0910-08-920	0.100		C		
DESCRIPTION: REPLACE BRIDGE AND APPROACHES								$0
LIMITS FROM: SALT WORKS RD AT BASSETT CREEK				TO: STR# B019-07-001				$0
EXIST. FACILITY: RURAL UNDIVIDED				PROP. FACILITY: RURAL UNDIVIDED				$145,000
NBI NUMBERS: 100010B01907001								$145,000
TYLER	CHEROKEE	CR	0910-36-120	0.100		C		
DESCRIPTION: REPLACE BRIDGE AND APPROACHES								$0
LIMITS FROM: CR 2112 AT ONE ARM CREEK				TO: STR# AA04-82-001				$0
EXIST. FACILITY: RURAL UNDIVIDED				PROP. FACILITY: RURAL UNDIVIDED				$285,000
NBI NUMBERS: 100370AA0482001								$285,000
TYLER	CHEROKEE	CR	0910-36-121	0.100		C		
DESCRIPTION: REPLACE BRIDGE AND APPROACHES								$0
LIMITS FROM: CR 1714 AT CAT CREEK				TO: STR# AA04-77-001				$0
EXIST. FACILITY: RURAL UNDIVIDED				PROP. FACILITY: RURAL UNDIVIDED				$215,000
NBI NUMBERS: 100370AA0477001								$215,000
TYLER	RUSK	CR	0910-42-907	0.100		C		
DESCRIPTION: REPLACE BRIDGE AND APPROACHES								$0
LIMITS FROM: CR 336 AT MARTIN CREEK				TO: STR #AA04-26-001				$0
EXIST. FACILITY: RURAL UNDIVIDED				PROP. FACILITY: RURAL UNDIVIDED				$315,000
NBI NUMBERS: 102010AA0426001								$315,000
TYLER	SMITH	CR	0910-16-901	0.100		C		
DESCRIPTION: REPLACE BRIDGE AND APPROACHES								$0
LIMITS FROM: CR 452 AT ROCK CREEK				TO: STR #AA02-22-002				$0
EXIST. FACILITY: RURAL UNDIVIDED				PROP. FACILITY: RURAL UNDIVIDED				$230,000
NBI NUMBERS: 102120AA0222002								$230,000
TYLER	SMITH	CR	0910-16-902	0.100		C		
DESCRIPTION: REPLACE BRIDGE AND APPROACHES								$0
LIMITS FROM: CR 453 AT VILLAGE CREEK TRIBUTARY				TO: STR# AA06-48-001				$0
EXIST. FACILITY: RURAL UNDIVIDED				PROP. FACILITY: RURAL UNDIVIDED				$205,000
NBI NUMBERS: 102120AA0648001								$205,000
TYLER	SMITH	CR	0910-16-903	0.100		C		
DESCRIPTION: REPLACE BRIDGE AND APPROACHES								$0
LIMITS FROM: CR 448 AT VILLAGE CREEK				TO: STR# AA05-11-002				$0
EXIST. FACILITY: RURAL UNDIVIDED				PROP. FACILITY: RURAL UNDIVIDED				$246,000
NBI NUMBERS: 102120AA0511002								$246,000
TYLER	SMITH	CR	0910-16-905	0.100		C		
DESCRIPTION: REPLACE BRIDGE AND APPROACHES								$0
LIMITS FROM: CR 481 AT DUCK CREEK				TO: STR# AA06-54-001				$0
EXIST. FACILITY: RURAL UNDIVIDED				PROP. FACILITY: RURAL UNDIVIDED				$230,000
NBI NUMBERS: 102120AA0654001								$230,000
TYLER	SMITH	CR	0910-16-939	0.100		C		
DESCRIPTION: REPLACE BIRDGE AND APPROACHES								$0
LIMITS FROM: CR 35 AT TRIBUTARY OF HITTS CREEK				TO: STR# AA01-17-004				$0
EXIST. FACILITY:				PROP. FACILITY: RURAL UNDIVIDED				$130,000
NBI NUMBERS: 102120AA0117004								$130,000
TYLER	VAN ZANDT	CR	0910-12-028	0.100		C		
DESCRIPTION: REPLACE BRIDGE AND APPROACHES								$0
LIMITS FROM: CR 3809 AT NEGRO CREEK				TO: .				$0
EXIST. FACILITY: RURAL UNDIVIDED				PROP. FACILITY: RURAL UNDIVIDED				$195,000
NBI NUMBERS: 102340AA0204001								$195,000

PROJECT HAS ADVANCED TO A HIGHER AUTHORIZATION

DISTRICT HDQTRS	COUNTY	HWY NO	CONT-SECT-JOB	LENGTH MILES	SCHED DATE	LEVEL OF AUTHORITY	OTHER CATEGORIES TOLL CANDIDATE/ RAIL PROJECT	OTHER CATEGORY FUNDS OTHER PARTICIPATION CATEGORY 6 FUNDS EST CONST COST
TYLER	VAN ZANDT	CR	0910-12-900	0.100		C		
DESCRIPTION: REPLACE BRIDGE AND APPROACHES								$0
LIMITS FROM: CR 2301 AT ALLIGATOR CREEK TRIB				TO: STR# AA02-28-003				$0
EXIST. FACILITY: RURAL UNDIVIDED				PROP. FACILITY: RURAL UNDIVIDED				$205,000
NBI NUMBERS: 102340AA0228003								$205,000
TYLER	VAN ZANDT	CR	0910-12-906	0.100		C		
DESCRIPTION: REPLACE BRIDGE AND APPROACHES								$0
LIMITS FROM: CR 2908 AT PURTIS CREEK				TO: STR# AA02-25-001				$0
EXIST. FACILITY: RURAL UNDIVIDED				PROP. FACILITY: RURAL UNDIVIDED				$260,000
NBI NUMBERS: 102340AA0225001								$260,000
TYLER	VAN ZANDT	CR	0910-12-907	1.000		C		
DESCRIPTION: REPLACE BRIDGE AND APPROACHES								$0
LIMITS FROM: CR 2311 AT CHAMBLEE CREEK				TO: STR# AA03-39-001				$19,000
EXIST. FACILITY: RURAL UNDIVIDED				PROP. FACILITY: RURAL UNDIVIDED				$275,000
NBI NUMBERS: 102340AA0339001								$275,000
TYLER	VAN ZANDT	CR	0910-12-909	0.100		C		
DESCRIPTION: REPLACE BRIDGE AND APPROACHES								$0
LIMITS FROM: CR 2702 AT LACY FORK TRIBUTARY				TO: STR# AA02-48-001				$0
EXIST. FACILITY: RURAL UNDIVIDED				PROP. FACILITY: RURAL UNDIVIDED				$246,000
NBI NUMBERS: 102340AA0248001								$246,000
TYLER	VAN ZANDT	CR	0910-12-922	0.100		C		
DESCRIPTION: REPLACE BRIDGE AND APPROACHES								$0
LIMITS FROM: CR 1701 AT TRIB. GRAND SALINE CREEK				TO: .				$17,000
EXIST. FACILITY: RURAL UNDIVIDED				PROP. FACILITY: RURAL UNDIVIDED				$200,000
NBI NUMBERS: 102340AA0131004								$200,000
TYLER	WOOD	CR	0910-35-901	0.100		C		
DESCRIPTION: REPLACE BRIDGE AND APPROACHES								$0
LIMITS FROM: CR 2790 AT TRIB OF FORK CREEK				TO: STR #AA02-47-001				$0
EXIST. FACILITY: RURAL UNDIVIDED				PROP. FACILITY: RURAL UNDIVIDED				$255,000
NBI NUMBERS: 102500AA0247001								$255,000
TYLER	WOOD	CR	0910-35-904	0.100		C		
DESCRIPTION: REPLACE BRIDGE AND APPROACHES								$0
LIMITS FROM: CR 4870 AT LAKE WINNSBORO				TO: STR AA01-30-001				$0
EXIST. FACILITY: RURAL UNDIVIDED				PROP. FACILITY: RURAL UNDIVIDED				$365,000
NBI NUMBERS: 102500AA0130001								$365,000
						TYLER TOTAL:		$0
						63 PROJECTS		$314,500
								$17,375,000
								$17,375,000

PROJECT HAS ADVANCED TO A HIGHER AUTHORIZATION

DISTRICT HDQTRS	COUNTY	HWY NO	CONT-SECT-JOB	LENGTH MILES	SCHED DATE	LEVEL OF AUTHORITY	OTHER CATEGORIES TOLL CANDIDATE/ RAIL PROJECT	OTHER CATEGORY FUNDS OTHER PARTICIPATION CATEGORY 6 FUNDS EST CONST COST
WACO	BOSQUE	CR	0909-28-022	0.200	2007	C		
DESCRIPTION: REPLACE BRIDGE AND APPROACHES								$0
LIMITS FROM: ON CR 333 @ N BOSQUE RIVER				TO: (MAP #13)				$0
EXIST. FACILITY: RURAL UNDIVIDED				PROP. FACILITY: RURAL UNDIVIDED				$1,116,000
NBI NUMBERS: 090180AA0333001								$1,116,000
WACO	BOSQUE	CR	0909-28-027	0.100	2007	C		
DESCRIPTION: REPLACE BRIDGE AND APPROACHES								$0
LIMITS FROM: ON CR 111 @ SPRING CR				TO: (MAP #3)				$0
EXIST. FACILITY: RURAL UNDIVIDED				PROP. FACILITY: RURAL UNDIVIDED				$620,500
NBI NUMBERS: 090180AA0111001								$620,500
WACO	BOSQUE	CR	0909-28-906	0.001	2007	C		
DESCRIPTION: REPLACE BRIDGE AND APPROACHES								$0
LIMITS FROM: ON CR 118 @ GARY CRK				TO: (MAP #7)				$0
EXIST. FACILITY: RURAL UNDIVIDED				PROP. FACILITY: RURAL UNDIVIDED				$163,000
NBI NUMBERS: 090180AA0118001								$163,000
WACO	BOSQUE	CR	0909-28-962	0.100	2007	C		
DESCRIPTION: REPLACE BRIDGE AND APPROACHES								$0
LIMITS FROM: ON CR 140 @ BR OF				TO: MUSTANG CR (MAP#2)				$15,300
EXIST. FACILITY: RURAL UNDIVIDED				PROP. FACILITY: RURAL UNDIVIDED				$230,000
NBI NUMBERS: 090180AA0140001								$230,000
WACO	FALLS	CR	0909-38-021	0.100	2007	C		
DESCRIPTION: REPLACE BRIDGE AND APPROACHES								$0
LIMITS FROM: ON CR 130 @ BIG CREEK				TO: (MAP#52)				$0
EXIST. FACILITY: RURAL UNDIVIDED				PROP. FACILITY: RURAL UNDIVIDED				$457,000
NBI NUMBERS: 090740AA0130001								$457,000
WACO	FALLS	CR	0909-38-022	0.001	2007	C		
DESCRIPTION: REPLACE BRIDGE AND APPROACHES								$0
LIMITS FROM: ON CR 128 @ WILD HORSE SL				TO: (MAP #51)				$0
EXIST. FACILITY: RURAL UNDIVIDED				PROP. FACILITY: RURAL UNDIVIDED				$325,000
NBI NUMBERS: 090740AA0128002								$325,000
WACO	HAMILTON	CS	0909-29-033	0.100	2007	C		
DESCRIPTION: REPLACE BRIDGE AND APPROACHES								$0
LIMITS FROM: ON FIRST ST @ GRUBBS BRANCH				TO: (MAP #4 HIC)				$0
EXIST. FACILITY: URBAN UNDIVIDED				PROP. FACILITY: URBAN UNDIVIDED				$200,000
NBI NUMBERS: 090980C00015001								$200,000
WACO	HAMILTON	CR	0909-29-034	0.001	2007	C		
DESCRIPTION: REPLACE BRIDGE AND APPROACHES								$0
LIMITS FROM: ON CR 284 @ LEON RIVER				TO: (MAP #222)				$68,000
EXIST. FACILITY: RURAL UNDIVIDED				PROP. FACILITY: RURAL UNDIVIDED				$896,000
NBI NUMBERS: 090980AA0284001								$896,000
WACO	HAMILTON	CR	0909-29-909	0.001	2007	C		
DESCRIPTION: REPLACE BRIDGE AND APPROACHES								$0
LIMITS FROM: ON CR 238 @ HONEY CREEK				TO: (MAP #212)				$0
EXIST. FACILITY: RURAL UNDIVIDED				PROP. FACILITY: RURAL UNDIVIDED				$383,500
NBI NUMBERS: 090980AA0238002								$383,500
WACO	HAMILTON	CR	0909-29-913	0.100	2007	C		
DESCRIPTION: REPLACE BRIDGE AND APPROACHES								$0
LIMITS FROM: ON CR 302 @ MESQUITE CREEK				TO: (MAP #101)				$50,000
EXIST. FACILITY: RURAL UNDIVIDED				PROP. FACILITY: RURAL UNDIVIDED				$359,000
NBI NUMBERS: 090980AA0302001								$359,000
WACO	HILL	CR	0909-37-935	0.100	2007	C		
DESCRIPTION: REPLACE BRIDGE AND APPROACHES								$0
LIMITS FROM: ON CR 874 @ BR OF ALLIGATOR CREEK				TO: (MAP #245)				$25,000
EXIST. FACILITY: RURAL UNDIVIDED				PROP. FACILITY: RURAL UNDIVIDED				$176,000
NBI NUMBERS: 091100AA0874001								$176,000
WACO	HILL	CR	0909-37-989	0.001	2007	C		
DESCRIPTION: REPLACE BRIDGE AND APPROACHES								$0
LIMITS FROM: ON CR 893 @ TWO MILE				TO: CRK TRIB (MAP #219)				$0
EXIST. FACILITY: RURAL UNDIVIDED				PROP. FACILITY: RURAL UNDIVIDED				$353,000
NBI NUMBERS: 091100AA0893005								$353,000
WACO	LIMESTONE	CR	0909-40-049	0.100	2007	C		
DESCRIPTION: REPLACE BRIDGE AND APPROACHES								$0
LIMITS FROM: ON CR 401 @ ROCKY CREEK				TO: (MAP #120)				$50,000
EXIST. FACILITY: RURAL UNDIVIDED				PROP. FACILITY: RURAL UNDIVIDED				$400,000
NBI NUMBERS: 091470AA0401001								$400,000
WACO	LIMESTONE	CR	0909-40-050	0.100	2007	C		
DESCRIPTION: REPLACE BRIDGE AND APPROACHES								$0
LIMITS FROM: ON CR 401 @ FROST CREEK				TO: (MAP #122)				$50,000
EXIST. FACILITY: RURAL UNDIVIDED				PROP. FACILITY: RURAL UNDIVIDED				$400,000
NBI NUMBERS: 091470AA0401003								$400,000

DISTRICT HDQTRS	COUNTY	HWY NO	CONT-SECT-JOB	LENGTH MILES	SCHED DATE	LEVEL OF AUTHORITY	OTHER CATEGORIES TOLL CANDIDATE/ RAIL PROJECT	OTHER CATEGORY FUNDS OTHER PARTICIPATION CATEGORY 6 FUNDS EST CONST COST
WACO	BOSQUE	CR	0909-28-961	0.100	2008	C		
DESCRIPTION: REPLACE BRIDGE AND APPROACHES								$0
LIMITS FROM: ON CR 148 @ TRIB OF				TO: ROCK CREEK (MAP#33)				$15,300
EXIST. FACILITY: RURAL UNDIVIDED				PROP. FACILITY: RURAL UNDIVIDED				$210,000
NBI NUMBERS: 090180AA0148002								$210,000
WACO	CORYELL	CR	0909-39-906	0.001	2008	C		
DESCRIPTION: REPLACE BRIDGE AND APPROACHES								$0
LIMITS FROM: ON CR 314 @ STATION CRK				TO: (MAP #26)				$0
EXIST. FACILITY: RURAL UNDIVIDED				PROP. FACILITY: RURAL UNDIVIDED				$450,000
NBI NUMBERS: 090500AA0314001								$450,000
WACO	FALLS	CR	0909-38-964	0.001	2008	C		
DESCRIPTION: REPLACE BRIDGE AND APPROACHES								$0
LIMITS FROM: CR 254 @ BRUSHY CRK BR				TO: (MAP #32) (FCR 150)				$0
EXIST. FACILITY: RURAL UNDIVIDED				PROP. FACILITY: RURAL UNDIVIDED				$265,000
NBI NUMBERS: 090740AA0254005								$265,000
WACO	HAMILTON	CR	0909-29-022	0.100	2008	C		
DESCRIPTION: REPLACE BRIDGE AND APPROACHES								$0
LIMITS FROM: ON CR 296 @ WARING CREEK				TO: (MAP # 205)				$0
EXIST. FACILITY: RURAL UNDIVIDED				PROP. FACILITY: RURAL UNDIVIDED				$453,200
NBI NUMBERS: 090980AA0296001								$453,200
WACO	HAMILTON	CR	0909-29-907	0.001	2008	C		
DESCRIPTION: REPLACE BRIDGE AND APPROACHES								$0
LIMITS FROM: ON CR 266 @ FALL CRK				TO: (MAP #219)				$0
EXIST. FACILITY: RURAL UNDIVIDED				PROP. FACILITY: RURAL UNDIVIDED				$373,000
NBI NUMBERS: 090980AA0266001								$373,000
WACO	HAMILTON	CR	0909-29-960	0.001	2008	C		
DESCRIPTION: REPLACE BRIDGE AND APPROACHES								$0
LIMITS FROM: CR 314 @ SPRING BR				TO: (MAP #235) (HCR 602)				$0
EXIST. FACILITY: RURAL UNDIVIDED				PROP. FACILITY: RURAL UNDIVIDED				$454,000
NBI NUMBERS: 090980AA0314001								$454,000
WACO	HILL	CR	0909-37-961	0.001	2008	C		
DESCRIPTION: REPLACE BRIDGE AND APPROACHES								$0
LIMITS FROM: CR 257 @ GROVE CRK				TO: (MAP #66) (HCR 3136N)				$0
EXIST. FACILITY: RURAL UNDIVIDED				PROP. FACILITY: RURAL UNDIVIDED				$245,000
NBI NUMBERS: 091100AA0257001								$245,000
WACO	HILL	CR	0909-37-990	0.100	2008	C		
DESCRIPTION: REPLACE BRIDGE AND APPROACHES								$0
LIMITS FROM: ON CR 116 @ NAVASOTA RV				TO: (MAP #153)				$0
EXIST. FACILITY: RURAL UNDIVIDED				PROP. FACILITY: RURAL UNDIVIDED				$153,000
NBI NUMBERS: 091100AA0116002								$153,000
WACO	LIMESTONE	CR	0909-40-932	0.100	2008	C		
DESCRIPTION: REPLACE BRIDGE AND APPROACHES								$0
LIMITS FROM: ON CR 451 @ COTTOWWOOD CREEK				TO: (MAP #93)				$35,000
EXIST. FACILITY: RURAL UNDIVIDED				PROP. FACILITY: RURAL UNDIVIDED				$314,000
NBI NUMBERS: 091470AA0451003								$314,000
WACO	LIMESTONE	CR	0909-40-986	0.100	2008	C		
DESCRIPTION: REPLACE BRIDGE AND APPROACHES								$0
LIMITS FROM: ON CR 520 @ NAVASOTA				TO: RIVER (MAP#67)				$30,600
EXIST. FACILITY: RURAL UNDIVIDED				PROP. FACILITY: RURAL UNDIVIDED				$454,000
NBI NUMBERS: 091470AA0520003								$454,000
WACO	MC LENNAN	CR	0909-22-908	0.001	2008	C		
DESCRIPTION: REPLACE BRIDGE AND APPROACHES								$0
LIMITS FROM: ON CR 747 @ TEHUACANA CRK TRIB				TO: (MAP #286)				$0
EXIST. FACILITY: RURAL UNDIVIDED				PROP. FACILITY: RURAL UNDIVIDED				$244,100
NBI NUMBERS: 091610AA0747001								$244,100
WACO	MC LENNAN	CS	0909-22-923	0.100	2008	C		
DESCRIPTION: REPLACE BRIDGE AND APPROACHES								$0
LIMITS FROM: ON WASHINGTON AVE @ BRAZOS RIVER				TO: (MAP #1 WAC)				$175,000
EXIST. FACILITY: RURAL UNDIVIDED				PROP. FACILITY: RURAL UNDIVIDED				$2,985,000
NBI NUMBERS: 091610B00331001								$2,985,000
WACO	BELL	CS	0909-36-901	0.001	2009	C		
DESCRIPTION: REPLACE BRIDGE AND APPROACHES								$0
LIMITS FROM: LAMPASAS RV ON TOLL BRDG RD				TO: (MAP #48-BELTON)				$0
EXIST. FACILITY: RURAL UNDIVIDED				PROP. FACILITY: RURAL UNDIVIDED				$802,000
NBI NUMBERS: 090140D00472002								$802,000
WACO	BELL	CR	0909-36-960	0.100	2009	C		
DESCRIPTION: REPLACE BRIDGE AND APPROACHES								$0
LIMITS FROM: ON CR 493 @ SALADO				TO: CREEK (MAP#60)				$45,900
EXIST. FACILITY: RURAL UNDIVIDED				PROP. FACILITY: RURAL UNDIVIDED				$459,000
NBI NUMBERS: 090140AA0493001								$459,000

PROJECT HAS ADVANCED TO A HIGHER AUTHORIZATION

DISTRICT HDQTRS	COUNTY	HWY NO	CONT-SECT-JOB	LENGTH MILES	SCHED DATE	LEVEL OF AUTHORITY	OTHER CATEGORIES TOLL CANDIDATE/ RAIL PROJECT	OTHER CATEGORY FUNDS OTHER PARTICIPATION CATEGORY 6 FUNDS EST CONST COST
WACO	BELL	CR	0909-36-961	0.100	2009	C		
DESCRIPTION: REPLACE BRIDGE AND APPROACHES								$0
LIMITS FROM: ON CR 802 @ LEON				TO: RIVER (MAP#62)				$91,800
EXIST. FACILITY: RURAL UNDIVIDED				PROP. FACILITY: RURAL UNDIVIDED				$918,000
NBI NUMBERS: 090140AA0802001								$918,000
WACO	BELL	CS	0909-36-962	0.001	2009	C		
DESCRIPTION: REPLACE BRIDGE AND APPROACHES								$0
LIMITS FROM: W CENTRAL AVE @ NOLAN CRK				TO: (MAP #1 BELTON)				$0
EXIST. FACILITY: RURAL UNDIVIDED				PROP. FACILITY: RURAL UNDIVIDED				$733,000
NBI NUMBERS: 090140D00065001								$733,000
WACO	HILL	CR	0909-37-902	0.100	2009	C		
DESCRIPTION: REPLACE BRIDGE AND APPROACHES								$0
LIMITS FROM: ON CR 115 @ NAVASOTA RIVER				TO: (MAP #156)				$30,000
EXIST. FACILITY: RURAL UNDIVIDED				PROP. FACILITY: RURAL UNDIVIDED				$367,000
NBI NUMBERS: 091100AA0115001								$367,000
WACO	HILL	CR	0909-37-913	0.001	2009	C		
DESCRIPTION: REPLACE BRIDGE AND APPROACHES								$0
LIMITS FROM: ON CR 187 @ FOUR MILE CRK				TO: (MAP #168)				$0
EXIST. FACILITY: RURAL UNDIVIDED				PROP. FACILITY: RURAL UNDIVIDED				$279,000
NBI NUMBERS: 091100AA0187002								$279,000
WACO	HILL	CS	0909-37-948	0.001	2009	C		
DESCRIPTION: REPLACE BRIDGE AND APPROACHES								$0
LIMITS FROM: ON CS 640				TO: @ BOND CREEK (MAP #222 HLS)				$35,000
EXIST. FACILITY: RURAL UNDIVIDED				PROP. FACILITY: RURAL UNDIVIDED				$367,000
NBI NUMBERS: 091100B00640001								$367,000
WACO	HILL	CR	0909-37-956	0.001	2009	C		
DESCRIPTION: REPLACE BRIDGE AND APPROACHES								$0
LIMITS FROM: ON CR 809				TO: @ AQUILLA CREEK (MAP #37)				$46,000
EXIST. FACILITY: RURAL UNDIVIDED				PROP. FACILITY: RURAL UNDIVIDED				$387,000
NBI NUMBERS: 091100AA0809001								$387,000
WACO	LIMESTONE	CR	0909-40-963	0.001	2009	C		
DESCRIPTION: REPLACE BRIDGE AND APPROACHES								$0
LIMITS FROM: ON CR 330 @ LAKE LIMESTONE				TO: (MAP #133)				$30,000
EXIST. FACILITY: RURAL UNDIVIDED				PROP. FACILITY: RURAL UNDIVIDED				$189,000
NBI NUMBERS: 091470AA0330002								$189,000
WACO	LIMESTONE	CR	0909-40-987	0.100	2009	C		
DESCRIPTION: REPLACE BRIDGE AND APPROACHES								$0
LIMITS FROM: ON CR 522 @ COTTONWOOD				TO: CREEK TRIB (MAP#46)				$15,300
EXIST. FACILITY: RURAL UNDIVIDED				PROP. FACILITY: RURAL UNDIVIDED				$183,000
NBI NUMBERS: 091470AA0522001								$183,000
WACO	MC LENNAN	CR	0909-22-911	0.001	2009	C		
DESCRIPTION: REPLACE BRIDGE AND APPROACHES								$0
LIMITS FROM: ON CR 330 @ HARRIS CRK				TO: (MAP #90)				$0
EXIST. FACILITY: RURAL UNDIVIDED				PROP. FACILITY: RURAL UNDIVIDED				$454,000
NBI NUMBERS: 091610AA0330002								$454,000
WACO	MC LENNAN	CR	0909-22-913	0.001	2009	C		
DESCRIPTION: REPLACE BRIDGE AND APPROACHES								$0
LIMITS FROM: ON CR 334 @ BR OF SPEEGLEVILLE CRK				TO: (MAP #911)				$0
EXIST. FACILITY: RURAL UNDIVIDED				PROP. FACILITY: RURAL UNDIVIDED				$210,000
NBI NUMBERS: 091610AA0334001								$210,000
WACO	MC LENNAN	CR	0909-22-914	0.001	2009	C		
DESCRIPTION: REPLACE BRIDGE AND APPROACHES								$0
LIMITS FROM: ON CR 712 @ SHAW CRK				TO: (MAP #1025)				$0
EXIST. FACILITY: RURAL UNDIVIDED				PROP. FACILITY: RURAL UNDIVIDED				$227,000
NBI NUMBERS: 091610AA0712001								$227,000
WACO	MC LENNAN	CS	0909-22-916	0.001	2009	C		
DESCRIPTION: REPLACE BRIDGE AND APPROACHES								$0
LIMITS FROM: ON CS 065 @ TONK CRK				TO: (MAP #1 - CRAWFORD)				$0
EXIST. FACILITY: RURAL UNDIVIDED				PROP. FACILITY: RURAL UNDIVIDED				$597,000
NBI NUMBERS: 091610R00065001								$597,000
WACO	MC LENNAN	CR	0909-22-962	0.001	2009	C		
DESCRIPTION: REPLACE BRIDGE AND APPROACHES								$0
LIMITS FROM: ON CR 508 @ POST OAK CREEK				TO: (MAP #293)				$25,000
EXIST. FACILITY: RURAL UNDIVIDED				PROP. FACILITY: RURAL UNDIVIDED				$210,000
NBI NUMBERS: 091610AA0508002								$210,000
WACO	CORYELL	CR	0909-39-901	0.100	2010	C		
DESCRIPTION: REPLACE BRIDGE AND APPROACHES								$0
LIMITS FROM: ON CR 210 @ DODD BRANCH				TO: (MAP #11)				$60,000
EXIST. FACILITY: RURAL UNDIVIDED				PROP. FACILITY: RURAL UNDIVIDED				$479,000
NBI NUMBERS: 090500AA0210002								$479,000

PROJECT HAS ADVANCED TO A HIGHER AUTHORIZATION

DISTRICT HDQTRS	COUNTY	HWY NO	CONT-SECT-JOB	LENGTH MILES	SCHED DATE	LEVEL OF AUTHORITY	OTHER CATEGORIES TOLL CANDIDATE/ RAIL PROJECT	OTHER CATEGORY FUNDS OTHER PARTICIPATION CATEGORY 6 FUNDS EST CONST COST
WACO	CORYELL	CS	0909-39-903	0.100	2010	C		
DESCRIPTION: REPLACE BRIDGE AND APPROACHES								$0
LIMITS FROM: ON LEON ST @ LEON RIVER				TO: (MAP #1 GAT)				$60,000
EXIST. FACILITY: URBAN UNDIVIDED				PROP. FACILITY: URBAN UNDIVIDED				$479,000
NBI NUMBERS: 090500C00175001								$479,000
WACO	FALLS	CR	0909-38-907	0.100	2010	C		
DESCRIPTION: REPLACE BRIDGE AND APPROACHES								$0
LIMITS FROM: ON CR 236 @ BIG ELM CR				TO: (MAP #19)				$40,000
EXIST. FACILITY: RURAL UNDIVIDED				PROP. FACILITY: RURAL UNDIVIDED				$320,000
NBI NUMBERS: 090740AA0236001								$320,000
WACO	FALLS	CR	0909-38-908	0.100	2010	C		
DESCRIPTION: REPLACE BRIDGE AND APPROACHES								$0
LIMITS FROM: ON CR 247 @ HOGPEN CR				TO: (MAP #21)				$30,000
EXIST. FACILITY: RURAL UNDIVIDED				PROP. FACILITY: RURAL UNDIVIDED				$240,000
NBI NUMBERS: 090740AA0247001								$240,000
WACO	FALLS	CR	0909-38-914	0.001	2010	C		
DESCRIPTION: REPLACE BRIDGE AND APPROACHES								$0
LIMITS FROM: ON CR 245 @ BIG CREEK				TO: (MAP #11)				$0
EXIST. FACILITY: RURAL UNDIVIDED				PROP. FACILITY: RURAL UNDIVIDED				$523,000
NBI NUMBERS: 090740AA0245002								$523,000
WACO	FALLS	CR	0909-38-919	0.100	2010	C		
DESCRIPTION: REPLACE BRIDGE AND APPROACHES								$0
LIMITS FROM: ON CR 573 @ BELL BRANCH				TO: (MAP #2060)				$40,000
EXIST. FACILITY: RURAL UNDIVIDED				PROP. FACILITY: RURAL UNDIVIDED				$391,000
NBI NUMBERS: 090740AA0573001								$391,000
WACO	FALLS	CR	0909-38-926	0.001	2010	C		
DESCRIPTION: REPLACE BRIDGE AND APPROACHES								$0
LIMITS FROM: ON CR 173 @ POLECAT CRK				TO: (MAP #78)				$0
EXIST. FACILITY: RURAL UNDIVIDED				PROP. FACILITY: RURAL UNDIVIDED				$485,000
NBI NUMBERS: 090740AA0173001								$485,000
WACO	FALLS	CR	0909-38-973	0.001	2010	C		
DESCRIPTION: REPLACE BRIDGE AND APPROACHES								$0
LIMITS FROM: CR 385 @ DEER CRK TRIB				TO: (MAP #2010) (FCR 469)				$0
EXIST. FACILITY: RURAL UNDIVIDED				PROP. FACILITY: RURAL UNDIVIDED				$328,000
NBI NUMBERS: 090740AA0385001								$328,000
WACO	FALLS	CR	0909-38-993	0.100	2010	C		
DESCRIPTION: REPLACE BRIDGE AND APPROACHES								$0
LIMITS FROM: ON CR 254 @ BIG CR				TO: (MAP #10)				$0
EXIST. FACILITY: RURAL UNDIVIDED				PROP. FACILITY: RURAL UNDIVIDED				$178,000
NBI NUMBERS: 090740AA0254001								$178,000
WACO	HAMILTON	CR	0909-29-020	0.100	2010	C		
DESCRIPTION: REPLACE BRIDGE AND APPROACHES								$0
LIMITS FROM: ON CR 273 @ LEON RIVER				TO: (MAP #210)				$75,000
EXIST. FACILITY: RURAL UNDIVIDED				PROP. FACILITY: RURAL UNDIVIDED				$836,000
NBI NUMBERS: 090980AA0273001								$836,000
WACO	HAMILTON	CR	0909-29-904	0.100	2010	C		
DESCRIPTION: REPLACE BRIDGE AND APPROACHES								$0
LIMITS FROM: ON CR 198 @ GHOLSON CREEK				TO: (MAP #230)				$45,000
EXIST. FACILITY: RURAL UNDIVIDED				PROP. FACILITY: RURAL UNDIVIDED				$657,000
NBI NUMBERS: 090980AA0198001								$657,000
WACO	HAMILTON	CR	0909-29-916	0.100	2010	C		
DESCRIPTION: REPLACE BRIDGE AND APPROACHES								$0
LIMITS FROM: ON CR 350 @ LEON RIVER				TO: (MAP #206)				$235,000
EXIST. FACILITY: RURAL UNDIVIDED				PROP. FACILITY: RURAL UNDIVIDED				$3,730,000
NBI NUMBERS: 090980AA0350002								$3,730,000
WACO	HILL	CR	0909-37-914	0.100	2010	C		
DESCRIPTION: REPLACE BRIDGE AND APPROACHES								$0
LIMITS FROM: ON CR 236 @ ASH CR TRIB				TO: (MAP #60)				$25,000
EXIST. FACILITY: RURAL UNDIVIDED				PROP. FACILITY: RURAL UNDIVIDED				$168,000
NBI NUMBERS: 091100AA0236001								$168,000
WACO	HILL	CR	0909-37-915	0.100	2010	C		
DESCRIPTION: REPLACE BRIDGE AND APPROACHES								$0
LIMITS FROM: ON CR 239 @ BROOKEEN CREEK				TO: (MAP #131)				$30,000
EXIST. FACILITY: RURAL UNDIVIDED				PROP. FACILITY: RURAL UNDIVIDED				$251,000
NBI NUMBERS: 091100AA0239001								$251,000
WACO	HILL	CR	0909-37-916	0.100	2010	C		
DESCRIPTION: REPLACE BRIDGE AND APPROACHES								$0
LIMITS FROM: ON CR 242 @ RICE CREEK				TO: (MAP #134)				$30,000
EXIST. FACILITY: RURAL UNDIVIDED				PROP. FACILITY: RURAL UNDIVIDED				$251,000
NBI NUMBERS: 091100AA0242001								$251,000

DISTRICT HDQTRS	COUNTY	HWY NO	CONT-SECT-JOB	LENGTH MILES	SCHED DATE	LEVEL OF AUTHORITY	OTHER CATEGORIES TOLL CANDIDATE/ RAIL PROJECT	OTHER CATEGORY FUNDS OTHER PARTICIPATION CATEGORY 6 FUNDS EST CONST COST
WACO	HILL	CR	0909-37-919	0.100	2010	C		
DESCRIPTION: REPLACE BRIDGE AND APPROACHES								$0
LIMITS FROM: ON CR 257 @ NO NAME CR				TO: (MAP #65)				$30,000
EXIST. FACILITY: RURAL UNDIVIDED				PROP. FACILITY: RURAL UNDIVIDED				$332,000
NBI NUMBERS: 091100AA0257002								$332,000
WACO	HILL	CR	0909-37-921	0.100	2010	C		
DESCRIPTION: REPLACE BRIDGE AND APPROACHES								$0
LIMITS FROM: ON CR 267 @ WHITE ROCK CR				TO: (MAP #71)				$45,000
EXIST. FACILITY: RURAL UNDIVIDED				PROP. FACILITY: RURAL UNDIVIDED				$397,000
NBI NUMBERS: 091100AA0267001								$397,000
WACO	HILL	CR	0909-37-927	0.100	2010	C		
DESCRIPTION: REPLACE BRIDGE AND APPROACHES								$0
LIMITS FROM: ON CR 482 @ COTTONWOOD CR				TO: (MAP #201)				$45,000
EXIST. FACILITY: RURAL UNDIVIDED				PROP. FACILITY: RURAL UNDIVIDED				$361,000
NBI NUMBERS: 091100AA0482001								$361,000
WACO	HILL	CR	0909-37-931	0.100	2010	C		
DESCRIPTION: REPLACE BRIDGE AND APPROACHES								$0
LIMITS FROM: ON CR 549 @ AQUILLA CR				TO: (MAP #207)				$30,000
EXIST. FACILITY: RURAL UNDIVIDED				PROP. FACILITY: RURAL UNDIVIDED				$240,000
NBI NUMBERS: 091100AA0549001								$240,000
WACO	HILL	CR	0909-37-932	0.100	2010	C		
DESCRIPTION: REPLACE BRIDGE AND APPROACHES								$0
LIMITS FROM: ON CR 787 @ IRON CREEK				TO: (MAP #27)				$30,000
EXIST. FACILITY: RURAL UNDIVIDED				PROP. FACILITY: RURAL UNDIVIDED				$251,000
NBI NUMBERS: 091100AA0787001								$251,000
WACO	HILL	CR	0909-37-936	0.100	2010	C		
DESCRIPTION: REPLACE BRIDGE AND APPROACHES								$0
LIMITS FROM: ON CR 888 @ BR OF COBB CREEK				TO: (MAP #9)				$35,000
EXIST. FACILITY: RURAL UNDIVIDED				PROP. FACILITY: RURAL UNDIVIDED				$298,000
NBI NUMBERS: 091100AA0888001								$298,000
WACO	HILL	CR	0909-37-937	0.100	2010	C		
DESCRIPTION: REPLACE BRIDGE AND APPROACHES								$0
LIMITS FROM: ON CR 893 @ BR OF TWO MILE CR (MAP				TO: .				$25,000
EXIST. FACILITY: RURAL UNDIVIDED				PROP. FACILITY: RURAL UNDIVIDED				$168,000
NBI NUMBERS: 091100AA0893001								$168,000
WACO	HILL	CR	0909-37-954	0.001	2010	C		
DESCRIPTION: REPLACE BRIDGE AND APPROACHES								$0
LIMITS FROM: ON CR 240				TO: @ BROOKEN CREEK TRIB (MAP #126)				$35,000
EXIST. FACILITY: RURAL UNDIVIDED				PROP. FACILITY: RURAL UNDIVIDED				$283,000
NBI NUMBERS: 091100AA0240002								$283,000
WACO	HILL	CR	0909-37-983	0.100	2010	C		
DESCRIPTION: REPLACE BRIDGE AND APPROACHES								$0
LIMITS FROM: ON CR 878 @ TRIB OF				TO: ALLIGATOR CREEK (MAP#20)				$15,300
EXIST. FACILITY: RURAL UNDIVIDED				PROP. FACILITY: RURAL UNDIVIDED				$183,000
NBI NUMBERS: 091100AA0878001								$183,000
WACO	LIMESTONE	CR	0909-40-903	0.100	2010	C		
DESCRIPTION: REPLACE BRIDGE AND APPROACHES								$0
LIMITS FROM: ON CR 120 @ WILLIAM CREEK BR				TO: (MAP #2)				$25,000
EXIST. FACILITY: RURAL UNDIVIDED				PROP. FACILITY: RURAL UNDIVIDED				$168,000
NBI NUMBERS: 091470AA0120002								$168,000
WACO	LIMESTONE	CR	0909-40-909	0.100	2010	C		
DESCRIPTION: REPLACE BRIDGE AND APPROACHES								$0
LIMITS FROM: ON CR 177 @ MUNGER BR TRIB				TO: (MAP #23)				$25,000
EXIST. FACILITY: RURAL UNDIVIDED				PROP. FACILITY: RURAL UNDIVIDED				$168,000
NBI NUMBERS: 091470AA0177001								$168,000
WACO	LIMESTONE	CR	0909-40-910	0.100	2010	C		
DESCRIPTION: REPLACE BRIDGE AND APPROACHES								$0
LIMITS FROM: ON CR 181 @ PIN OAK CR RELIEF				TO: (MAP #22)				$30,000
EXIST. FACILITY: RURAL UNDIVIDED				PROP. FACILITY: RURAL UNDIVIDED				$240,000
NBI NUMBERS: 091470AA0181002								$240,000
WACO	LIMESTONE	CR	0909-40-912	0.100	2010	C		
DESCRIPTION: REPLACE BRIDGE AND APPROACHES								$0
LIMITS FROM: ON CR 192 @ SANDY CREEK				TO: (MAP #29)				$30,000
EXIST. FACILITY: RURAL UNDIVIDED				PROP. FACILITY: RURAL UNDIVIDED				$240,000
NBI NUMBERS: 091470AA0192001								$240,000
WACO	LIMESTONE	CR	0909-40-922	0.100	2010	C		
DESCRIPTION: REPLACE BRIDGE AND APPROACHES								$0
LIMITS FROM: ON CR 325 @ PLUMMERS CR TRIB				TO: (MAP #70)				$25,000
EXIST. FACILITY: RURAL UNDIVIDED				PROP. FACILITY: RURAL UNDIVIDED				$168,000
NBI NUMBERS: 091470AA0325002								$168,000

DISTRICT HDQTRS	COUNTY	HWY NO	CONT-SECT-JOB	LENGTH MILES	SCHED DATE	LEVEL OF AUTHORITY	OTHER CATEGORIES TOLL CANDIDATE/ RAIL PROJECT	OTHER CATEGORY FUNDS OTHER PARTICIPATION CATEGORY 6 FUNDS EST CONST COST
WACO	LIMESTONE	CR	0909-40-925	0.100	2010	C		
DESCRIPTION: REPLACE BRIDGE AND APPROACHES								$0
LIMITS FROM: ON CR 370 @ BR OF LOFTIN CR				TO: (MAP #200)				$30,000
EXIST. FACILITY: RURAL UNDIVIDED				PROP. FACILITY: RURAL UNDIVIDED				$191,000
NBI NUMBERS: 091470AA0370001								$191,000
WACO	LIMESTONE	CR	0909-40-939	0.100	2010	C		
DESCRIPTION: REPLACE BRIDGE AND APPROACHES								$0
LIMITS FROM: ON CR 520 @ NAVASOTA RV TRIB				TO: (MAP #201)				$30,000
EXIST. FACILITY: RURAL UNDIVIDED				PROP. FACILITY: RURAL UNDIVIDED				$251,000
NBI NUMBERS: 091470AA0520004								$251,000
WACO	LIMESTONE	CR	0909-40-961	0.001	2010	C		
DESCRIPTION: REPLACE BRIDGE AND APPROACHES								$0
LIMITS FROM: ON CR 154 @ NAVASOTA RIVER TRIB				TO: (MAP #213)				$30,000
EXIST. FACILITY: RURAL UNDIVIDED				PROP. FACILITY: RURAL UNDIVIDED				$189,000
NBI NUMBERS: 091470AA0154001								$189,000
WACO	LIMESTONE	CR	0909-40-968	0.100	2010	C		
DESCRIPTION: REPLACE BRIDGE AND APPROACHES								$0
LIMITS FROM: ON CR 138 @ MUSTANG CREEK				TO: (MAP#205)				$15,300
EXIST. FACILITY: RURAL UNDIVIDED				PROP. FACILITY: RURAL UNDIVIDED				$183,000
NBI NUMBERS: 091470AA0138001								$183,000
WACO	LIMESTONE	CR	0909-40-969	0.100	2010	C		
DESCRIPTION: REPLACE BRIDGE AND APPROACHES								$0
LIMITS FROM: ON CR 188 @ SANDY CREEK				TO: (MAP#28)				$15,300
EXIST. FACILITY: RURAL UNDIVIDED				PROP. FACILITY: RURAL UNDIVIDED				$183,000
NBI NUMBERS: 091470AA0188001								$183,000
WACO	LIMESTONE	CR	0909-40-982	0.100	2010	C		
DESCRIPTION: REPLACE BRIDGE AND APPROACHES								$0
LIMITS FROM: ON CR 210 @ WOLF				TO: CREEK (MAP#45)				$15,300
EXIST. FACILITY: RURAL UNDIVIDED				PROP. FACILITY: RURAL UNDIVIDED				$183,000
NBI NUMBERS: 091470AA0210001								$183,000
WACO	LIMESTONE	CR	0909-40-983	0.100	2010	C		
DESCRIPTION: REPLACE BRIDGE AND APPROACHES								$0
LIMITS FROM: ON CR 210 @ TEHUACANA				TO: CREEK (MAP#34)				$22,950
EXIST. FACILITY: RURAL UNDIVIDED				PROP. FACILITY: RURAL UNDIVIDED				$275,000
NBI NUMBERS: 091470AA0210002								$275,000
WACO	MC LENNAN	CS	0909-22-909	0.001	2010	C		
DESCRIPTION: REPLACE BRIDGE AND APPROACHES								$0
LIMITS FROM: @ CASTLEMAN CRK (OLD ROBINSON RD)				TO: (MAP #1008 RBS)				$0
EXIST. FACILITY: RURAL UNDIVIDED				PROP. FACILITY: RURAL UNDIVIDED				$314,000
NBI NUMBERS: 091610K00455003								$314,000
WACO	MC LENNAN	CR	0909-22-910	0.100	2010	C		
DESCRIPTION: REPLACE BRIDGE AND APPROACHES								$0
LIMITS FROM: ON CR 437 @ DRY CREEK				TO: (MAP #554)				$30,000
EXIST. FACILITY: RURAL UNDIVIDED				PROP. FACILITY: RURAL UNDIVIDED				$331,200
NBI NUMBERS: 091610AA0437001								$331,200
WACO	MC LENNAN	CS	0909-22-917	0.001	2010	C		
DESCRIPTION: REPLACE BRIDGE AND APPROACHES								$0
LIMITS FROM: @ HARRIS CRK (NW WINDSOR RD)				TO: (MAP #2 MCGREGOR)				$0
EXIST. FACILITY: RURAL UNDIVIDED				PROP. FACILITY: RURAL UNDIVIDED				$210,000
NBI NUMBERS: 091610E00295001								$210,000
WACO	MC LENNAN	CS	0909-22-933	0.001	2010	C		
DESCRIPTION: REPLACE BRIDGE AND APPROACHES								$0
LIMITS FROM: ON CS 1611 (DUTTON AVE)				TO: @ WACO CREEK (MAP #18 WAC)				$30,000
EXIST. FACILITY: RURAL UNDIVIDED				PROP. FACILITY: RURAL UNDIVIDED				$325,000
NBI NUMBERS: 091610B01611001								$325,000
WACO	MC LENNAN	CR	0909-22-961	0.001	2010	C		
DESCRIPTION: REPLACE BRIDGE AND APPROACHES								$0
LIMITS FROM: CR 169 @ HOG CRK				TO: (MAP #528) (PATTON RD)				$0
EXIST. FACILITY: RURAL UNDIVIDED				PROP. FACILITY: RURAL UNDIVIDED				$611,000
NBI NUMBERS: 091610AA0169002								$611,000
WACO	MC LENNAN	CR	0909-22-966	0.001	2010	C		
DESCRIPTION: REPLACE BRIDGE AND APPROACHES								$0
LIMITS FROM: ON CR 127 @ WASP CREEK				TO: (MAP #282)				$70,000
EXIST. FACILITY: RURAL UNDIVIDED				PROP. FACILITY: RURAL UNDIVIDED				$554,000
NBI NUMBERS: 091610AA0127001								$554,000
WACO	MC LENNAN	CR	0909-22-995	0.010	2010	C		
DESCRIPTION: REPLACE BRIDGE AND APPROACHES								$0
LIMITS FROM: ON CR 313 @ BULL HIDE				TO: CREEK (MAP #2002)				$0
EXIST. FACILITY: RURAL UNDIVIDED				PROP. FACILITY: RURAL UNDIVIDED				$489,000
NBI NUMBERS: 091610AA0313001								$489,000

PROJECT HAS ADVANCED TO A HIGHER AUTHORIZATION

DISTRICT HDQTRS	COUNTY	HWY NO	CONT-SECT-JOB	LENGTH MILES	SCHED DATE	LEVEL OF AUTHORITY	OTHER CATEGORIES TOLL CANDIDATE/ RAIL PROJECT	OTHER CATEGORY FUNDS OTHER PARTICIPATION CATEGORY 6 FUNDS EST CONST COST
WACO	MC LENNAN	CS	0909-22-998	0.001	2010	C		
DESCRIPTION: REPLACE BRIDGE AND APPROACHES								$0
LIMITS FROM: CS 5452 @ SPEEGLEVILLE CREEK				TO: (MAP #906-WACO)				$0
EXIST. FACILITY: RURAL UNDIVIDED				PROP. FACILITY: RURAL UNDIVIDED				$345,200
NBI NUMBERS: 091610B05452001								$345,200
WACO	BELL	CS	0909-36-907	0.100		C		
DESCRIPTION: REPLACE BRIDGE AND APPROACHES								$0
LIMITS FROM: ON CS 406 @ PEPPER CR				TO: (MAP #91)				$25,200
EXIST. FACILITY: RURAL UNDIVIDED				PROP. FACILITY: RURAL UNDIVIDED				$349,000
NBI NUMBERS: 090140B00406002								$349,000
WACO	BELL	CR	0909-36-964	0.001		C		
DESCRIPTION: REPLACE BRIDGE AND APPROACHES								$0
LIMITS FROM: CR 572 @ TRIMMIER CRK				TO: (MAP #5) CHAPPARAL RD				$0
EXIST. FACILITY: RURAL UNDIVIDED				PROP. FACILITY: RURAL UNDIVIDED				$418,000
NBI NUMBERS: 090140AA0572001								$418,000
WACO	CORYELL	CR	0909-39-907	0.001		C		
DESCRIPTION: REPLACE BRIDGE AND APPROACHES								$0
LIMITS FROM: ON CR 274 @ CLEAR CRK				TO: (MAP #29)				$0
EXIST. FACILITY: RURAL UNDIVIDED				PROP. FACILITY: RURAL UNDIVIDED				$153,000
NBI NUMBERS: 090500AA0274001								$153,000
WACO	CORYELL	CR	0909-39-908	0.001		C		
DESCRIPTION: REPLACE BRIDGE AND APPROACHES								$0
LIMITS FROM: ON CR 210 @ LEON RIVER				TO: (MAP #10)				$0
EXIST. FACILITY: RURAL UNDIVIDED				PROP. FACILITY: RURAL UNDIVIDED				$382,500
NBI NUMBERS: 090500AA0210001								$382,500
WACO	CORYELL	CR	0909-39-964	0.100		C		
DESCRIPTION: REPLACE BRIDGE AND APPROACHES								$0
LIMITS FROM: ON CR 206 @ PLUM				TO: CREEK (MAP#14)				$15,300
EXIST. FACILITY: RURAL UNDIVIDED				PROP. FACILITY: RURAL UNDIVIDED				$153,000
NBI NUMBERS: 090500AA0206001								$153,000
WACO	FALLS	CR	0909-38-906	0.001		C		
DESCRIPTION: REPLACE BRIDGE AND APPROACHES								$0
LIMITS FROM: ON CR 229 @ BIG CREEK				TO: (MAP #15)				$0
EXIST. FACILITY: RURAL UNDIVIDED				PROP. FACILITY: RURAL UNDIVIDED				$535,000
NBI NUMBERS: 090740AA0229001								$535,000
WACO	FALLS	CR	0909-38-909	0.001		C		
DESCRIPTION: REPLACE BRIDGE AND APPROACHES								$0
LIMITS FROM: ON CR 263 @ BIG SANDY CRK				TO: (MAP #26)				$0
EXIST. FACILITY: RURAL UNDIVIDED				PROP. FACILITY: RURAL UNDIVIDED				$153,000
NBI NUMBERS: 090740AA0263001								$153,000
WACO	FALLS	CR	0909-38-910	0.100		C		
DESCRIPTION: REPLACE BRIDGE AND APPROACHES								$0
LIMITS FROM: ON CR 378 @ DEER CR				TO: (MAP #2014)				$30,000
EXIST. FACILITY: RURAL UNDIVIDED				PROP. FACILITY: RURAL UNDIVIDED				$189,000
NBI NUMBERS: 090740AA0378001								$189,000
WACO	FALLS	CR	0909-38-911	0.100		C		
DESCRIPTION: REPLACE BRIDGE AND APPROACHES								$0
LIMITS FROM: ON CR 387 @ DEER CR				TO: (MAP #2045)				$60,000
EXIST. FACILITY: RURAL UNDIVIDED				PROP. FACILITY: RURAL UNDIVIDED				$378,000
NBI NUMBERS: 090740AA0387002								$378,000
WACO	FALLS	CR	0909-38-915	0.001		C		
DESCRIPTION: REPLACE BRIDGE AND APPROACHES								$0
LIMITS FROM: ON CR 291 @ BRAZOS RV DRAW				TO: (MAP #38)				$0
EXIST. FACILITY: RURAL UNDIVIDED				PROP. FACILITY: RURAL UNDIVIDED				$229,500
NBI NUMBERS: 090740AA0291001								$229,500
WACO	FALLS	CR	0909-38-917	0.001		C		
DESCRIPTION: REPLACE BRIDGE AND APPROACHES								$0
LIMITS FROM: ON CR 424 @ N ELM CRK				TO: (MAP #2040)				$0
EXIST. FACILITY: RURAL UNDIVIDED				PROP. FACILITY: RURAL UNDIVIDED				$153,000
NBI NUMBERS: 090740AA0424001								$153,000
WACO	FALLS	CR	0909-38-920	0.001		C		
DESCRIPTION: REPLACE BRIDGE AND APPROACHES								$0
LIMITS FROM: ON CR 228				TO: @ BRUSHY CREEK (MAP #23)				$57,000
EXIST. FACILITY: RURAL UNDIVIDED				PROP. FACILITY: RURAL UNDIVIDED				$529,000
NBI NUMBERS: 090740AA0228002								$529,000
WACO	FALLS	CR	0909-38-927	0.001		C		
DESCRIPTION: REPLACE BRIDGE AND APPROACHES								$0
LIMITS FROM: ON CR 576				TO: @ POOLE CREEK TRIB (MAP #2058)				$30,000
EXIST. FACILITY: RURAL UNDIVIDED				PROP. FACILITY: RURAL UNDIVIDED				$153,000
NBI NUMBERS: 090740AA0576002								$153,000

PROJECT HAS ADVANCED TO A HIGHER AUTHORIZATION

DISTRICT HDQTRS	COUNTY	HWY NO	CONT-SECT-JOB	LENGTH MILES	SCHED DATE	LEVEL OF AUTHORITY	OTHER CATEGORIES TOLL CANDIDATE/ RAIL PROJECT	OTHER CATEGORY FUNDS OTHER PARTICIPATION CATEGORY 6 FUNDS EST CONST COST
WACO	FALLS	CR	0909-38-933	0.001		C		
DESCRIPTION: REPLACE BRIDGE AND APPROACHES								$0
LIMITS FROM: ON CR 414 @ POND CRK				TO: (MAP #2027)				$0
EXIST. FACILITY: RURAL UNDIVIDED				PROP. FACILITY: RURAL UNDIVIDED				$229,500
NBI NUMBERS: 090740AA0414001								$229,500
WACO	FALLS	CR	0909-38-934	0.001		C		
DESCRIPTION: REPLACE BRIDGE AND APPROACHES								$0
LIMITS FROM: ON CR 479 @ N ELM CRK BR				TO: (MAP # 2088)				$0
EXIST. FACILITY: RURAL UNDIVIDED				PROP. FACILITY: RURAL UNDIVIDED				$153,000
NBI NUMBERS: 090740AA0479001								$153,000
WACO	FALLS	CR	0909-38-935	0.001		C		
DESCRIPTION: REPLACE BRIDGE AND APPROACHES								$0
LIMITS FROM: ON CR 217 @ BIG ELM CRK				TO: (MAP #65)				$0
EXIST. FACILITY: RURAL UNDIVIDED				PROP. FACILITY: RURAL UNDIVIDED				$153,000
NBI NUMBERS: 090740AA0217001								$153,000
WACO	FALLS	CR	0909-38-936	0.001		C		
DESCRIPTION: REPLACE BRIDGE AND APPROACHES								$0
LIMITS FROM: ON CR 237 @ COTTONWOOD CRK				TO: (MAP #20)				$0
EXIST. FACILITY: RURAL UNDIVIDED				PROP. FACILITY: RURAL UNDIVIDED				$229,500
NBI NUMBERS: 090740AA0237001								$229,500
WACO	FALLS	CR	0909-38-937	0.001		C		
DESCRIPTION: REPLACE BRIDGE AND APPROACHES								$0
LIMITS FROM: ON CR 355 @ INDIAN GROVE CRK				TO: (MAP #2008)				$0
EXIST. FACILITY: RURAL UNDIVIDED				PROP. FACILITY: RURAL UNDIVIDED				$153,000
NBI NUMBERS: 090740AA0355001								$153,000
WACO	FALLS	CR	0909-38-960	0.001		C		
DESCRIPTION: REPLACE BRIDGE AND APPROACHES								$0
LIMITS FROM: ON CR 401 @ POND CREEK				TO: (MAP #2030)				$35,000
EXIST. FACILITY: RURAL UNDIVIDED				PROP. FACILITY: RURAL UNDIVIDED				$229,500
NBI NUMBERS: 090740AA0401001								$229,500
WACO	FALLS	CR	0909-38-965	0.100		C		
DESCRIPTION: REPLACE BRIDGE AND APPROACHES								$0
LIMITS FROM: ON CR 404 @ BOBBY				TO: CREEK (MAP#2032)				$15,300
EXIST. FACILITY: RURAL UNDIVIDED				PROP. FACILITY: RURAL UNDIVIDED				$153,000
NBI NUMBERS: 090740AA0404001								$153,000
WACO	FALLS	CR	0909-38-967	0.100		C		
DESCRIPTION: REPLACE BRIDGE AND APPROACHES								$0
LIMITS FROM: ON CR 445 @ LITTLE				TO: POND CREEK (MAP#101)				$15,300
EXIST. FACILITY: RURAL UNDIVIDED				PROP. FACILITY: RURAL UNDIVIDED				$153,000
NBI NUMBERS: 090740AA0445001								$153,000
WACO	FALLS	CR	0909-38-969	0.100		C		
DESCRIPTION: REPLACE BRIDGE AND APPROACHES								$0
LIMITS FROM: ON CR 173 @ BR OF				TO: POLECAT CREEK (MAP#96)				$15,300
EXIST. FACILITY: RURAL UNDIVIDED				PROP. FACILITY: RURAL UNDIVIDED				$153,000
NBI NUMBERS: 090740AA0173002								$153,000
WACO	FALLS	CR	0909-38-971	0.001		C		
DESCRIPTION: REPLACE BRIDGE AND APPROACHES								$0
LIMITS FROM: CR 382 @ DEER CRK				TO: (MAP #2005) (FCR 462)				$0
EXIST. FACILITY: RURAL UNDIVIDED				PROP. FACILITY: RURAL UNDIVIDED				$168,000
NBI NUMBERS: 090740AA0382002								$168,000
WACO	FALLS	CR	0909-38-975	0.001		C		
DESCRIPTION: REPLACE BRIDGE AND APPROACHES								$0
LIMITS FROM: CR 393 @ DEER CRK BR				TO: (MAP #107) (FCR 412)				$0
EXIST. FACILITY: RURAL UNDIVIDED				PROP. FACILITY: RURAL UNDIVIDED				$168,000
NBI NUMBERS: 090740AA0393002								$168,000
WACO	FALLS	CR	0909-38-977	0.001		C		
DESCRIPTION: REPLACE BRIDGE AND APPRACHES								$0
LIMITS FROM: CR 258 @ KEECHI CRK				TO: (MAP #29) (FCR 141)				$0
EXIST. FACILITY: RURAL UNDIVIDED				PROP. FACILITY: RURAL UNDIVIDED				$168,000
NBI NUMBERS: 090740AA0258002								$168,000
WACO	FALLS	CR	0909-38-991	0.100		C		
DESCRIPTION: REPLACE BRIDGE AND APPROACHES								$0
LIMITS FROM: ON CR 134 @ FISH CR				TO: (MAP #85)				$0
EXIST. FACILITY: RURAL UNDIVIDED				PROP. FACILITY: RURAL UNDIVIDED				$229,500
NBI NUMBERS: 090740AA0134001								$229,500
WACO	FALLS	CR	0909-38-994	0.100		C		
DESCRIPTION: REPLACE BRIDGE AND APPROACHES								$0
LIMITS FROM: ON CR 469 @ POND CR				TO: TRIB (MAP #2097)				$0
EXIST. FACILITY: RURAL UNDIVIDED				PROP. FACILITY: RURAL UNDIVIDED				$179,000
NBI NUMBERS: 090740AA0469002								$179,000

PROJECT HAS ADVANCED TO A HIGHER AUTHORIZATION

DISTRICT HDQTRS	COUNTY	HWY NO	CONT-SECT-JOB	LENGTH MILES	SCHED DATE	LEVEL OF AUTHORITY	OTHER CATEGORIES TOLL CANDIDATE/ RAIL PROJECT	OTHER CATEGORY FUNDS OTHER PARTICIPATION CATEGORY 6 FUNDS EST CONST COST
WACO	HILL	CR	0909-37-904	0.001		C		
DESCRIPTION: REPLACE BRIDGE AND APPROACHES								$0
LIMITS FROM: ON CR 826 @ JACKS BRANCH				TO: (MAP #29)				$0
EXIST. FACILITY: RURAL UNDIVIDED				PROP. FACILITY: RURAL UNDIVIDED				$153,000
NBI NUMBERS: 091100AA0826001								$153,000
WACO	HILL	CR	0909-37-907	0.001		C		
DESCRIPTION: REPLACE BRIDGE AND APPROACHES								$0
LIMITS FROM: ON CR 203 @ FOUR MILE CRK				TO: (MAP #90)				$0
EXIST. FACILITY: RURAL UNDIVIDED				PROP. FACILITY: RURAL UNDIVIDED				$153,000
NBI NUMBERS: 091100AA0203002								$153,000
WACO	HILL	CR	0909-37-908	0.001		C		
DESCRIPTION: REPLACE BRIDGE AND APPROACHES								$0
LIMITS FROM: CR 266 @ WHITE ROCK CRK TRIB				TO: (MAP #72)				$0
EXIST. FACILITY: RURAL UNDIVIDED				PROP. FACILITY: RURAL UNDIVIDED				$153,000
NBI NUMBERS: 091100AA0266001								$153,000
WACO	HILL	CR	0909-37-909	0.100		C		
DESCRIPTION: REPLACE BRIDGE AND APPROACHES								$0
LIMITS FROM: ON CR 203 @ WHITE ROCK CR				TO: (MAP #170)				$50,000
EXIST. FACILITY: RURAL UNDIVIDED				PROP. FACILITY: RURAL UNDIVIDED				$315,000
NBI NUMBERS: 091100AA0203001								$315,000
WACO	HILL	CR	0909-37-911	0.001		C		
DESCRIPTION: REPLACE BRIDGE AND APPROACHES								$0
LIMITS FROM: ON CR 334 @ COTTONWOOD CRK				TO: (MAP #174)				$0
EXIST. FACILITY: RURAL UNDIVIDED				PROP. FACILITY: RURAL UNDIVIDED				$153,000
NBI NUMBERS: 091100AA0334001								$153,000
WACO	HILL	CR	0909-37-917	0.001		C		
DESCRIPTION: REPLACE BRIDGE AND APPROACHES								$0
LIMITS FROM: ON CR 234 @ COBB CRK				TO: (MAP #56)				$0
EXIST. FACILITY: RURAL UNDIVIDED				PROP. FACILITY: RURAL UNDIVIDED				$153,000
NBI NUMBERS: 091100AA0234001								$153,000
WACO	HILL	CR	0909-37-924	0.100		C		
DESCRIPTION: REPLACE BRIDGE AND APPROACHES								$0
LIMITS FROM: ON CR 394 @ COLEMAN CR				TO: (MAP #176A)				$30,000
EXIST. FACILITY: RURAL UNDIVIDED				PROP. FACILITY: RURAL UNDIVIDED				$192,000
NBI NUMBERS: 091100AA0394001								$192,000
WACO	HILL	CR	0909-37-925	0.100		C		
DESCRIPTION: REPLACE BRIDGE AND APPROACHES								$0
LIMITS FROM: ON CR 404 @ ISLAND CR TRIB				TO: (MAP #195)				$30,000
EXIST. FACILITY: RURAL UNDIVIDED				PROP. FACILITY: RURAL UNDIVIDED				$189,000
NBI NUMBERS: 091100AA0404001								$189,000
WACO	HILL	CR	0909-37-943	0.001		C		
DESCRIPTION: REPLACE BRIDGE AND APPROACHES								$0
LIMITS FROM: ON CR 330				TO: @ WHITE ROCK CREEK (MAP #176)				$68,000
EXIST. FACILITY: RURAL UNDIVIDED				PROP. FACILITY: RURAL UNDIVIDED				$459,000
NBI NUMBERS: 091100AA0330001								$459,000
WACO	HILL	CR	0909-37-947	0.001		C		
DESCRIPTION: REPLACE BRIDGE AND APPROACHES								$0
LIMITS FROM: ON CR 560				TO: @ AQUILLA CREEK (MAP #209)				$35,000
EXIST. FACILITY: RURAL UNDIVIDED				PROP. FACILITY: RURAL UNDIVIDED				$229,500
NBI NUMBERS: 091100AA0560001								$229,500
WACO	HILL	CR	0909-37-952	0.001		C		
DESCRIPTION: REPLACE BRIDGE AND APPROACHES								$0
LIMITS FROM: ON CR 302				TO: @ PECAN CREEK (MAP #76)				$46,000
EXIST. FACILITY: RURAL UNDIVIDED				PROP. FACILITY: RURAL UNDIVIDED				$306,000
NBI NUMBERS: 091100AA0302001								$306,000
WACO	HILL	CR	0909-37-960	0.001		C		
DESCRIPTION: REPLACE BRIDGE AND APPROACHES								$0
LIMITS FROM: CR 893 @ COBB CRK				TO: (MAP #218) (HCR 3102)				$0
EXIST. FACILITY: RURAL UNDIVIDED				PROP. FACILITY: RURAL UNDIVIDED				$168,000
NBI NUMBERS: 091100AA0893002								$168,000
WACO	HILL	CR	0909-37-962	0.001		C		
DESCRIPTION: REPLACE BRIDGE AND APPROACHES								$0
LIMITS FROM: ON CR 155 @ WOLF CREEK TRIB				TO: (MAP #140)				$25,000
EXIST. FACILITY: RURAL UNDIVIDED				PROP. FACILITY: RURAL UNDIVIDED				$137,600
NBI NUMBERS: 091100AA0155002								$137,600
WACO	HILL	CR	0909-37-965	0.100		C		
DESCRIPTION: REPLACE BRIDGE AND APPROACHES								$0
LIMITS FROM: ON CR 262 @ TRIB OF				TO: PECAN CREEK (MAP#68)				$15,300
EXIST. FACILITY: RURAL UNDIVIDED				PROP. FACILITY: RURAL UNDIVIDED				$153,000
NBI NUMBERS: 091100AA0262002								$153,000

PROJECT HAS ADVANCED TO A HIGHER AUTHORIZATION

DISTRICT HDQTRS	COUNTY	HWY NO	CONT-SECT-JOB	LENGTH MILES	SCHED DATE	LEVEL OF AUTHORITY	OTHER CATEGORIES TOLL CANDIDATE/ RAIL PROJECT	OTHER CATEGORY FUNDS OTHER PARTICIPATION CATEGORY 6 FUNDS EST CONST COST
WACO	HILL	CR	0909-37-966	0.001		C		
DESCRIPTION: REPLACE BRIDGE AND APPROACHES								$0
LIMITS FROM: CR 355 @ WHITE ROCK CRK				TO: (MAP #174A) (HCR 4326)				$0
EXIST. FACILITY: RURAL UNDIVIDED				PROP. FACILITY: RURAL UNDIVIDED				$251,000
NBI NUMBERS: 091100AA0355001								$251,000
WACO	HILL	CR	0909-37-986	0.100		C		
DESCRIPTION: REPLACE BRIDGE AND APPROACHES								$0
LIMITS FROM: ON CR 261 @ PECAN				TO: CREEK (MAP#69)				$22,950
EXIST. FACILITY: RURAL UNDIVIDED				PROP. FACILITY: RURAL UNDIVIDED				$229,500
NBI NUMBERS: 091100AA0261002								$229,500
WACO	HILL	CR	0909-37-987	0.100		C		
DESCRIPTION: REPLACE BRIDGE AND APPROACHES								$0
LIMITS FROM: ON CR 116 @ NO NAME				TO: CREEK (MAP#161)				$15,300
EXIST. FACILITY: RURAL UNDIVIDED				PROP. FACILITY: RURAL UNDIVIDED				$153,000
NBI NUMBERS: 091100AA0116004								$153,000
WACO	HILL	CR	0909-37-988	0.100		C		
DESCRIPTION: REPLACE BRIDGE AND APPROACHES								$0
LIMITS FROM: ON CR 880 @ TRIB OF				TO: AQUILLA CREEK (MAP#25)				$15,300
EXIST. FACILITY: RURAL UNDIVIDED				PROP. FACILITY: RURAL UNDIVIDED				$153,000
NBI NUMBERS: 091100AA0880001								$153,000
WACO	LIMESTONE	CR	0909-40-900	0.001		C		
DESCRIPTION: REPLACE BRIDGE AND APPROACHES								$0
LIMITS FROM: ON CR 537 @ SAND BRANCH				TO: (MAP #228)				$0
EXIST. FACILITY: RURAL UNDIVIDED				PROP. FACILITY: RURAL UNDIVIDED				$153,000
NBI NUMBERS: 091470AA0537002								$153,000
WACO	LIMESTONE	CR	0909-40-901	0.001		C		
DESCRIPTION: REPLACE BRIDGE AND APPROACHES								$0
LIMITS FROM: ON CR 178 @ MUNGER BRANCH				TO: (MAP #20)				$0
EXIST. FACILITY: RURAL UNDIVIDED				PROP. FACILITY: RURAL UNDIVIDED				$153,000
NBI NUMBERS: 091470AA0178002								$153,000
WACO	LIMESTONE	CR	0909-40-904	0.100		C		
DESCRIPTION: REPLACE BRIDGE AND APPROACHES								$0
LIMITS FROM: ON CR 127 @ B0ARD CREEK				TO: (MAP #6)				$25,000
EXIST. FACILITY: RURAL UNDIVIDED				PROP. FACILITY: RURAL UNDIVIDED				$126,000
NBI NUMBERS: 091470AA0127001								$126,000
WACO	LIMESTONE	CR	0909-40-908	0.001		C		
DESCRIPTION: REPLACE BRIDGE AND APPROACHES								$0
LIMITS FROM: ON CR 487 @ CHRISTMAS CRK				TO: (MAP #57)				$0
EXIST. FACILITY: RURAL UNDIVIDED				PROP. FACILITY: RURAL UNDIVIDED				$153,000
NBI NUMBERS: 091470AA0487002								$153,000
WACO	LIMESTONE	CR	0909-40-915	0.001		C		
DESCRIPTION: REPLACE BRIDGE AND APPROACHES								$0
LIMITS FROM: ON CR 127 @ NAVASOTA RV TRIB				TO: (MAP #206)				$0
EXIST. FACILITY: RURAL UNDIVIDED				PROP. FACILITY: RURAL UNDIVIDED				$153,000
NBI NUMBERS: 091470AA0127002								$153,000
WACO	LIMESTONE	CR	0909-40-917	0.001		C		
DESCRIPTION: REPLACE BRIDGE AND APPROACHES								$0
LIMITS FROM: ON CR 450 @ HOGPEN CRK TRIB				TO: (MAP #90)				$0
EXIST. FACILITY: RURAL UNDIVIDED				PROP. FACILITY: RURAL UNDIVIDED				$153,000
NBI NUMBERS: 091470AA0450001								$153,000
WACO	LIMESTONE	CR	0909-40-930	0.100		C		
DESCRIPTION: REPLACE BRIDGE AND APPROACHES								$0
LIMITS FROM: ON CR 447 @ BIG ELM CR TRIB				TO: (MAP #225)				$25,000
EXIST. FACILITY: RURAL UNDIVIDED				PROP. FACILITY: RURAL UNDIVIDED				$126,000
NBI NUMBERS: 091470AA0447001								$126,000
WACO	LIMESTONE	CR	0909-40-950	0.124		C		
DESCRIPTION: REPLACE BRIDGE AND APPROACHES								$0
LIMITS FROM: ON CR 311 @ NAVASOTA RIVER				TO: (MAP #229)				$100,000
EXIST. FACILITY: RURAL UNDIVIDED				PROP. FACILITY: RURAL UNDIVIDED				$630,000
NBI NUMBERS: 091470AA0311001								$630,000
WACO	LIMESTONE	CR	0909-40-960	0.001		C		
DESCRIPTION: REPLACE BRIDGE AND APPROACHES								$0
LIMITS FROM: ON CR 102 @ PARKWOOD CREEK				TO: (MAP #1)				$30,000
EXIST. FACILITY: RURAL UNDIVIDED				PROP. FACILITY: RURAL UNDIVIDED				$153,000
NBI NUMBERS: 091470AA0102001								$153,000
WACO	LIMESTONE	CR	0909-40-964	0.001		C		
DESCRIPTION: REPLACE BRIDGE AND APPROACHES								$0
LIMITS FROM: ON CR 438 @ STEELE CR TRIB				TO: (MAP #218)				$30,000
EXIST. FACILITY: RURAL UNDIVIDED				PROP. FACILITY: RURAL UNDIVIDED				$153,000
NBI NUMBERS: 091470AA0438003								$153,000

PROJECT HAS ADVANCED TO A HIGHER AUTHORIZATION

DISTRICT HDQTRS	COUNTY	HWY NO	CONT-SECT-JOB	LENGTH MILES	SCHED DATE	LEVEL OF AUTHORITY	OTHER CATEGORIES TOLL CANDIDATE/ RAIL PROJECT	OTHER CATEGORY FUNDS OTHER PARTICIPATION CATEGORY 6 FUNDS EST CONST COST
WACO	LIMESTONE	CR	0909-40-965	0.001		C		
DESCRIPTION: REPLACE BRIDGE AND APPROACHES								$0
LIMITS FROM: ON CR 456 @ INDIAN CAMP CR				TO: (MAP #97)				$30,000
EXIST. FACILITY: RURAL UNDIVIDED				PROP. FACILITY: RURAL UNDIVIDED				$153,000
NBI NUMBERS: 091470AA0456001								$153,000
WACO	LIMESTONE	CR	0909-40-970	0.001		C		
DESCRIPTION: REPLACE BRIDGE AND APPROACHES								$0
LIMITS FROM: CR 475 @ BR OF CEDAR CRK				TO: (MAP #219) (LCR 633 HRNSTEAD RD)				$0
EXIST. FACILITY: RURAL UNDIVIDED				PROP. FACILITY: RURAL UNDIVIDED				$168,000
NBI NUMBERS: 091470AA0475004								$168,000
WACO	LIMESTONE	CR	0909-40-971	0.001		C		
DESCRIPTION: REPLACE BRIDGE AND APPROACHES								$0
LIMITS FROM: CR 162 @ PIN OAK CRK BR				TO: (MAP #18) (LCR 177)				$0
EXIST. FACILITY: RURAL UNDIVIDED				PROP. FACILITY: RURAL UNDIVIDED				$168,000
NBI NUMBERS: 091470AA0162001								$168,000
WACO	LIMESTONE	CR	0909-40-972	0.001		C		
DESCRIPTION: REPLACE BRIDGE AND APPROACHES								$0
LIMITS FROM: CR 480 @ FROST BR				TO: (MAP #220) (LCR 640)				$0
EXIST. FACILITY: RURAL UNDIVIDED				PROP. FACILITY: RURAL UNDIVIDED				$168,000
NBI NUMBERS: 091470AA0480001								$168,000
WACO	LIMESTONE	CR	0909-40-973	0.001		C		
DESCRIPTION: REPLACE BRIDGE AND APPROACHES								$0
LIMITS FROM: CR 346 @ SANDERS CRK				TO: (MAP #135) (LCR 852)				$0
EXIST. FACILITY: RURAL UNDIVIDED				PROP. FACILITY: RURAL UNDIVIDED				$168,000
NBI NUMBERS: 091470AA0346001								$168,000
WACO	LIMESTONE	CR	0909-40-974	0.001		C		
DESCRIPTION: REPLACE BRIDGE AND APPROACHES								$0
LIMITS FROM: CR 426 @ BIG CRK				TO: (MAP #212) (LCR 662)				$0
EXIST. FACILITY: RURAL UNDIVIDED				PROP. FACILITY: RURAL UNDIVIDED				$168,000
NBI NUMBERS: 091470AA0426001								$168,000
WACO	LIMESTONE	CR	0909-40-975	0.001		C		
DESCRIPTION: REPLACE BRIDGE AND APPROACHES								$0
LIMITS FROM: CR 416 @ SOWDERS CRK TRIB				TO: (MAP #209) (LCR 707)				$0
EXIST. FACILITY: RURAL UNDIVIDED				PROP. FACILITY: RURAL UNDIVIDED				$168,000
NBI NUMBERS: 091470AA0416001								$168,000
WACO	LIMESTONE	CR	0909-40-976	0.001		C		
DESCRIPTION: REPLACE BRIDGE AND APPROACHES								$0
LIMITS FROM: CR 377 @ BRIER BR				TO: (MAP #127) (LCR 758)				$0
EXIST. FACILITY: RURAL UNDIVIDED				PROP. FACILITY: RURAL UNDIVIDED				$168,000
NBI NUMBERS: 091470AA0377003								$168,000
WACO	LIMESTONE	CR	0909-40-977	0.001		C		
DESCRIPTION: REPLACE BRIDGE AND APPROACHES								$0
LIMITS FROM: CR 501 @ WATSON BR				TO: (MAP #223) (LCR 342)				$0
EXIST. FACILITY: RURAL UNDIVIDED				PROP. FACILITY: RURAL UNDIVIDED				$168,000
NBI NUMBERS: 091470AA0501001								$168,000
WACO	LIMESTONE	CR	0909-40-979	0.001		C		
DESCRIPTION: REPLACE BRIDGE AND APPROACHES								$0
LIMITS FROM: CR 448 @ ELM CRK				TO: (MAP #99) (LCR 622 WH ROOSTER)				$0
EXIST. FACILITY: RURAL UNDIVIDED				PROP. FACILITY: RURAL UNDIVIDED				$168,000
NBI NUMBERS: 091470AA0448001								$168,000
WACO	LIMESTONE	CR	0909-40-981	0.100		C		
DESCRIPTION: REPLACE BRIDGE AND APPROACHES								$0
LIMITS FROM: ON CR 205 @ TEHUACANA				TO: CREEK BR (MAP#33)				$15,300
EXIST. FACILITY: RURAL UNDIVIDED				PROP. FACILITY: RURAL UNDIVIDED				$153,000
NBI NUMBERS: 091470AA0205001								$153,000
WACO	LIMESTONE	CR	0909-40-984	0.100		C		
DESCRIPTION: REPLACE BRIDGE AND APPROACHES								$0
LIMITS FROM: ON CR 178 @ MUNGER BR				TO: TRIB (MAP#214)				$15,300
EXIST. FACILITY: RURAL UNDIVIDED				PROP. FACILITY: RURAL UNDIVIDED				$153,000
NBI NUMBERS: 091470AA0178001								$153,000
WACO	LIMESTONE	CR	0909-40-989	0.001		C		
DESCRIPTION: REPLACE BRIDGE AND APPROACHES								$0
LIMITS FROM: CR 489 @ BR OF CHRISTMAS CRK				TO: (MAP #56) (LCR 364)				$0
EXIST. FACILITY: RURAL UNDIVIDED				PROP. FACILITY: RURAL UNDIVIDED				$168,000
NBI NUMBERS: 091470AA0489001								$168,000
WACO	LIMESTONE	CR	0909-40-991	0.100		C		
DESCRIPTION: REPLACE BRIDGE AND APPROACHES								$0
LIMITS FROM: ON CR 132 @ MUSTANG CR				TO: (MAP #10)				$0
EXIST. FACILITY: RURAL UNDIVIDED				PROP. FACILITY: RURAL UNDIVIDED				$153,000
NBI NUMBERS: 091470AA0132001								$153,000

DISTRICT HDQTRS	COUNTY	HWY NO	CONT-SECT-JOB	LENGTH MILES	SCHED DATE	LEVEL OF AUTHORITY	OTHER CATEGORIES TOLL CANDIDATE/ RAIL PROJECT	OTHER CATEGORY FUNDS OTHER PARTICIPATION CATEGORY 6 FUNDS EST CONST COST
WACO	LIMESTONE	CR	0909-40-994	0.100		C		
DESCRIPTION: REPLACE BRIDGE AND APPROACHES								$0
LIMITS FROM: ON CR 327 @ PIN OAK CR				TO: (MAP #71)				$0
EXIST. FACILITY: RURAL UNDIVIDED				PROP. FACILITY: RURAL UNDIVIDED				$153,000
NBI NUMBERS: 091470AA0327001								$153,000
WACO	LIMESTONE	CR	0909-40-995	0.001		C		
DESCRIPTION: REPLACE BRIDGE AND APPROACHES								$0
LIMITS FROM: CR 147 @ BOARD CRK				TO: (MAP #9) (LCR 152)				$0
EXIST. FACILITY: RURAL UNDIVIDED				PROP. FACILITY: RURAL UNDIVIDED				$168,000
NBI NUMBERS: 091470AA0147002								$168,000
WACO	LIMESTONE	CR	0909-40-997	0.100		C		
DESCRIPTION: REPLACE BRIDGE AND APPROACHES								$0
LIMITS FROM: ON CR 422 @ POLECAT CR				TO: (MAP #211)				$0
EXIST. FACILITY: RURAL UNDIVIDED				PROP. FACILITY: RURAL UNDIVIDED				$178,000
NBI NUMBERS: 091470AA0422001								$178,000
WACO	MC LENNAN	CR	0909-22-900	0.001		C		
DESCRIPTION: REPLACE BRIDGE AND APPROACHES								$0
LIMITS FROM: ON CR 195 @ BR OF HOG CRK				TO: (MAP #913)				$0
EXIST. FACILITY: RURAL UNDIVIDED				PROP. FACILITY: RURAL UNDIVIDED				$153,000
NBI NUMBERS: 091610AA0195001								$153,000
WACO	MC LENNAN	CR	0909-22-912	0.001		C		
DESCRIPTION: REPLACE BRIDGE AND APPROACHES								$0
LIMITS FROM: ON CR 123 @ WASP CRK				TO: (MAP #916)				$0
EXIST. FACILITY: RURAL UNDIVIDED				PROP. FACILITY: RURAL UNDIVIDED				$153,000
NBI NUMBERS: 091610AA0123001								$153,000
WACO	MC LENNAN	CR	0909-22-915	0.001		C		
DESCRIPTION: REPLACE BRIDGE AND APPROACHES								$0
LIMITS FROM: ON CR 598 @ BR OF WILLIAMS CRK				TO: (MAP #1035)				$0
EXIST. FACILITY: RURAL UNDIVIDED				PROP. FACILITY: RURAL UNDIVIDED				$153,000
NBI NUMBERS: 091610AA0598001								$153,000
WACO	MC LENNAN	CS	0909-22-932	0.001		C		
DESCRIPTION: REPLACE BRIDGE AND APPROACHES								$0
LIMITS FROM: ON CS 5461 (SANGER AVE)				TO: @ WACO CREEK (MAP #9 WAC)				$30,000
EXIST. FACILITY: RURAL UNDIVIDED				PROP. FACILITY: RURAL UNDIVIDED				$212,000
NBI NUMBERS: 091610B05461002								$212,000
WACO	MC LENNAN	CR	0909-22-960	0.001		C		
DESCRIPTION: REPLACE BRIDGE AND APPROACHES								$0
LIMITS FROM: CR 502 @ LT TEHUACANA CRK TRIB				TO: (MAP #519) (OLD DALLAS RD)				$0
EXIST. FACILITY: RURAL UNDIVIDED				PROP. FACILITY: RURAL UNDIVIDED				$168,000
NBI NUMBERS: 091610AA0502003								$168,000
WACO	MC LENNAN	CR	0909-22-964	0.001		C		
DESCRIPTION: REPLACE BRIDGE AND APPROACHES								$0
LIMITS FROM: CR 132 @ HARRIS CRK				TO: (MAP #828) (WINDSOR RD)				$0
EXIST. FACILITY: RURAL UNDIVIDED				PROP. FACILITY: RURAL UNDIVIDED				$335,000
NBI NUMBERS: 091610AA0132001								$335,000
WACO	MC LENNAN	CR	0909-22-965	0.001		C		
DESCRIPTION: REPLACE BRIDGE AND APPROACHES								$0
LIMITS FROM: CR 177 @ TENNANT BR				TO: (MAP #425) (GALAXY RD)				$0
EXIST. FACILITY: RURAL UNDIVIDED				PROP. FACILITY: RURAL UNDIVIDED				$168,000
NBI NUMBERS: 091610AA0177001								$168,000
WACO	MC LENNAN	CR	0909-22-997	0.001		C		
DESCRIPTION: REPLACE BRIDGE AND APPROACHES								$0
LIMITS FROM: ON CR 841 @ WILLIAMS CR				TO: BRANCH (MAP #2041)				$0
EXIST. FACILITY: RURAL UNDIVIDED				PROP. FACILITY: RURAL UNDIVIDED				$212,000
NBI NUMBERS: 091610AA0841001								$212,000
						WACO TOTAL:		$0
						165 PROJECTS		$3,169,200
								$52,801,300
								$52,801,300

PROJECT HAS ADVANCED TO A HIGHER AUTHORIZATION

DISTRICT HDQTRS	COUNTY	HWY NO	CONT-SECT-JOB	LENGTH MILES	SCHED DATE	LEVEL OF AUTHORITY	OTHER CATEGORIES TOLL CANDIDATE/ RAIL PROJECT	OTHER CATEGORY FUNDS OTHER PARTICIPATION CATEGORY 6 FUNDS EST CONST COST
WICHITA FALLS	COOKE	CR	0903-15-074	0.100	2007	C		
DESCRIPTION: REPLACE BRIDGE AND APPROACHES								$0
LIMITS FROM: CR 419 (HAWKINS ROAD) AT TIMBER CR				TO: .				$0
EXIST. FACILITY: RURAL UNDIVIDED				PROP. FACILITY: RURAL UNDIVIDED				$277,215
NBI NUMBERS: 030490AA0419001								$277,215
WICHITA FALLS	COOKE	CR	0903-15-075	0.100	2007	C		
DESCRIPTION: REPLACE BRIDGE AND APPROACHES								$0
LIMITS FROM: CR 357 AT DRAW				TO: .				$0
EXIST. FACILITY: RURAL UNDIVIDED				PROP. FACILITY: RURAL UNDIVIDED				$277,215
NBI NUMBERS: 030490AA0357001								$277,215
WICHITA FALLS	COOKE	CR	0903-15-076	0.100	2007	C		
DESCRIPTION: REPLACE BRIDGE AND APPROACHES								$0
LIMITS FROM: CR 449 AT TIMBER CREEK				TO: .				$0
EXIST. FACILITY: RURAL UNDIVIDED				PROP. FACILITY: RURAL UNDIVIDED				$277,215
NBI NUMBERS: 030490AA0449001								$277,215
WICHITA FALLS	MONTAGUE	CR	0903-28-029	0.100	2007	C		
DESCRIPTION: REPLACE BRIDGE AND APPROACHES								$0
LIMITS FROM: CR 446 (MALLARD RD) AT BRANCH OF				TO: MALLARD CREEK				$0
EXIST. FACILITY: RURAL UNDIVIDED				PROP. FACILITY: RURAL UNDIVIDED				$247,030
NBI NUMBERS: 031690AA0446001								$247,030
WICHITA FALLS	MONTAGUE	CR	0903-28-032	0.100	2007	C		
DESCRIPTION: REPLACE BRIDGE AND APPROACHES								$0
LIMITS FROM: CR 342 (MILLER RD) AT JONES CREEK				TO: .				$0
EXIST. FACILITY: RURAL UNDIVIDED				PROP. FACILITY: RURAL UNDIVIDED				$207,912
NBI NUMBERS: 031690AA0342001								$207,912
WICHITA FALLS	ARCHER	CR	0903-29-014	0.100	2008	C		
DESCRIPTION: REPLACE BRIDGE AND APPROACHES								$0
LIMITS FROM: CR 161 (KINCY ROAD) AT SOUTH FORK				TO: LITTLE WICHITA RIVER				$0
EXIST. FACILITY: RURAL UNDIVIDED				PROP. FACILITY: RURAL UNDIVIDED				$138,608
NBI NUMBERS: 030050AA0161001								$138,608
WICHITA FALLS	ARCHER	CR	0903-29-016	0.100	2008	C		
DESCRIPTION: REPLACE BRIDGE AND APPROACHES								$0
LIMITS FROM: CR 227 AT SLIPPERY CREEK				TO: .				$0
EXIST. FACILITY: RURAL UNDIVIDED				PROP. FACILITY: RURAL UNDIVIDED				$207,912
NBI NUMBERS: 030050AA0227001								$207,912
WICHITA FALLS	ARCHER	CR	0903-29-017	0.100	2008	C		
DESCRIPTION: REPLACE BRIDGE AND APPROACHES								$0
LIMITS FROM: CR 107 AT HOLLIDAY CREEK				TO: .				$0
EXIST. FACILITY: RURAL UNDIVIDED				PROP. FACILITY: RURAL UNDIVIDED				$346,519
NBI NUMBERS: 030050AA0107001								$346,519
WICHITA FALLS	ARCHER	CR	0903-29-021	0.100	2009	C		
DESCRIPTION: REPLACE BRIDGE AND APPROACHES								$0
LIMITS FROM: CR 199 (FALLS CO RD) AT MESQUITE CR				TO: .				$0
EXIST. FACILITY: RURAL UNDIVIDED				PROP. FACILITY: RURAL UNDIVIDED				$207,912
NBI NUMBERS: 030050AA0199002								$207,912
WICHITA FALLS	ARCHER	CR	0903-29-022	0.100	2009	C		
DESCRIPTION: REPLACE BRIDGE AND APPROACHES								$0
LIMITS FROM: CR 161 (SPAIN ROAD) AT SOUTH FORK				TO: LITTLE WICHITA RIVER				$0
EXIST. FACILITY: RURAL UNDIVIDED				PROP. FACILITY: RURAL UNDIVIDED				$145,515
NBI NUMBERS: 030050AA0161002								$145,515
WICHITA FALLS	ARCHER	CR	0903-29-023	0.100	2009	C		
DESCRIPTION: REPLACE BRIDGE AND APPROACHES								$0
LIMITS FROM: CR 161 (KINCY ROAD) AT SOUTH FORK				TO: LITTLE WICHITA RIVER				$0
EXIST. FACILITY: RURAL UNDIVIDED				PROP. FACILITY: RURAL UNDIVIDED				$136,740
NBI NUMBERS: 030050AA0161003								$136,740
WICHITA FALLS	ARCHER	CR	0903-29-024	0.100	2009	C		
DESCRIPTION: REPLACE BRIDGE AND APPROACHES								$0
LIMITS FROM: CR 199 (FALLS ROAD) AT DRAW				TO: .				$0
EXIST. FACILITY: RURAL UNDIVIDED				PROP. FACILITY: RURAL UNDIVIDED				$136,740
NBI NUMBERS: 030050AA0199001								$136,740
WICHITA FALLS	BAYLOR	CR	0903-31-003	0.100	2009	C		
DESCRIPTION: REPLACE BRIDGE AND APPROACHES								$0
LIMITS FROM: CR 249 (CR 450) AT DRAW				TO: .				$0
EXIST. FACILITY: RURAL UNDIVIDED				PROP. FACILITY: RURAL UNDIVIDED				$217,625
NBI NUMBERS: 030120AA0249001								$217,625
WICHITA FALLS	BAYLOR	CR	0903-31-004	0.100	2009	C		
DESCRIPTION: REPLACE BRIDGE AND APPROACHES								$0
LIMITS FROM: CR 147 (CR 435) AT LAKE CREEK				TO: .				$0
EXIST. FACILITY: RURAL UNDIVIDED				PROP. FACILITY: RURAL UNDIVIDED				$207,091
NBI NUMBERS: 030120AA0147001								$207,091

DISTRICT HDQTRS	COUNTY	HWY NO	CONT-SECT-JOB	LENGTH MILES	SCHED DATE	LEVEL OF AUTHORITY	OTHER CATEGORIES TOLL CANDIDATE/ RAIL PROJECT	OTHER CATEGORY FUNDS OTHER PARTICIPATION CATEGORY 6 FUNDS EST CONST COST
WICHITA FALLS	BAYLOR	CR	0903-31-005	0.100	2009	C		
DESCRIPTION: REPLACE BRIDGE AND APPROACHES								$0
LIMITS FROM: CR 237 (BROM RD) AT COCKRELL CREEK				TO: .				$0
EXIST. FACILITY: RURAL UNDIVIDED				PROP. FACILITY: RURAL UNDIVIDED				$181,354
NBI NUMBERS: 030120AA0237001								$181,354
WICHITA FALLS	CLAY	CR	0903-06-015	0.100	2009	C		
DESCRIPTION: REPLACE BRIDGE AND APPROACHES								$0
LIMITS FROM: CR 269 (SANZENBACKER ROAD) AT EAST				TO: FORK LITTLE WICHITA RIVER				$0
EXIST. FACILITY: RURAL UNDIVIDED				PROP. FACILITY: RURAL UNDIVIDED				$277,215
NBI NUMBERS: 030390AA0269001								$277,215
WICHITA FALLS	CLAY	CR	0903-06-017	0.100	2009	C		
DESCRIPTION: REPLACE BRIDGE AND APPROACHES								$0
LIMITS FROM: CR 151 (FRIENDSHIP ROAD) AT BUFFALO				TO: CREEK				$0
EXIST. FACILITY: RURAL UNDIVIDED				PROP. FACILITY: RURAL UNDIVIDED				$147,232
NBI NUMBERS: 030390AA0151001								$147,232
WICHITA FALLS	COOKE	CR	0903-15-077	0.100	2009	C		
DESCRIPTION: REPLACE BRIDGE AND APPROACHES								$0
LIMITS FROM: CR 465 AT DRAW				TO: .				$0
EXIST. FACILITY: RURAL UNDIVIDED				PROP. FACILITY: RURAL UNDIVIDED				$277,215
NBI NUMBERS: 030490AA0465001								$277,215
WICHITA FALLS	COOKE	CR	0903-15-078	0.100	2009	C		
DESCRIPTION: REPLACE BRIDGE AND APPROACHES								$0
LIMITS FROM: CR 299 AT DRAW				TO: .				$0
EXIST. FACILITY: RURAL UNDIVIDED				PROP. FACILITY: RURAL UNDIVIDED				$346,519
NBI NUMBERS: 030490AA0299001								$346,519
WICHITA FALLS	COOKE	CR	0903-15-081	0.100	2009	C		
DESCRIPTION: REPLACE BRIDGE AND APPROACHES								$0
LIMITS FROM: CR 145 (CR 411) AT BLACK HOLLOW CRK				TO: .				$0
EXIST. FACILITY: RURAL UNDIVIDED				PROP. FACILITY: RURAL UNDIVIDED				$324,324
NBI NUMBERS: 030490AA0145001								$324,324
WICHITA FALLS	COOKE	CR	0903-15-082	0.100	2009	C		
DESCRIPTION: REPLACE BRIDGE AND APPROACHES								$0
LIMITS FROM: CR 145 (CR 411) AT SOUTH FISH CREEK				TO: .				$0
EXIST. FACILITY: RURAL UNDIVIDED				PROP. FACILITY: RURAL UNDIVIDED				$353,808
NBI NUMBERS: 030490AA0145002								$353,808
WICHITA FALLS	COOKE	CR	0903-15-083	0.100	2009	C		
DESCRIPTION: REPLACE BRIDGE AND APPROACHES								$0
LIMITS FROM: CR 196 (CR 416) AT EAST MOUNTAIN				TO: CREEK				$0
EXIST. FACILITY: RURAL UNDIVIDED				PROP. FACILITY: RURAL UNDIVIDED				$297,440
NBI NUMBERS: 030490AA0196001								$297,440
WICHITA FALLS	COOKE	CR	0903-15-084	0.100	2009	C		
DESCRIPTION: REPLACE BRIDGE AND APPROACHES								$0
LIMITS FROM: CR 196 (CR 416) AT BIRCHAM CREEK				TO: .				$0
EXIST. FACILITY: RURAL UNDIVIDED				PROP. FACILITY: RURAL UNDIVIDED				$368,550
NBI NUMBERS: 030490AA0196002								$368,550
WICHITA FALLS	COOKE	CR	0903-15-085	0.100	2009	C		
DESCRIPTION: REPLACE BRIDGE AND APPROACHES								$0
LIMITS FROM: CR 202 (CR 435) AT OWL HOLLOW CREEK				TO: .				$0
EXIST. FACILITY: RURAL UNDIVIDED				PROP. FACILITY: RURAL UNDIVIDED				$265,356
NBI NUMBERS: 030490AA0202001								$265,356
WICHITA FALLS	COOKE	CR	0903-15-086	0.100	2009	C		
DESCRIPTION: REPLACE BRIDGE AND APPROACHES								$0
LIMITS FROM: CR 292 (CR 332) AT DRAW				TO: .				$0
EXIST. FACILITY: RURAL UNDIVIDED				PROP. FACILITY: RURAL UNDIVIDED				$110,424
NBI NUMBERS: 030490AA0292001								$110,424
WICHITA FALLS	COOKE	CR	0903-15-087	0.100	2009	C		
DESCRIPTION: REPLACE BRIDGE AND APPROACHES								$0
LIMITS FROM: CR 313 (E SPRING CREEK RD) AT DRAW				TO: .				$0
EXIST. FACILITY: RURAL UNDIVIDED				PROP. FACILITY: RURAL UNDIVIDED				$235,872
NBI NUMBERS: 030490AA0313001								$235,872
WICHITA FALLS	COOKE	CR	0903-15-088	0.100	2009	C		
DESCRIPTION: REPLACE BRIDGE AND APPROACHES								$0
LIMITS FROM: CR 568 (CR 351) AT BRUSHY ELM CREEK				TO: .				$0
EXIST. FACILITY: RURAL UNDIVIDED				PROP. FACILITY: RURAL UNDIVIDED				$265,356
NBI NUMBERS: 030490AA0568001								$265,356
WICHITA FALLS	COOKE	CS	0903-15-089	0.100	2009	C		
DESCRIPTION: REPLACE BRIDGE AND APPROACHES								$0
LIMITS FROM: ON BROADWAY STREET AT PECAN CREEK				TO: .				$0
EXIST. FACILITY: RURAL UNDIVIDED				PROP. FACILITY: RURAL UNDIVIDED				$526,176
NBI NUMBERS: 030490B00110002								$526,176

PROJECT HAS ADVANCED TO A HIGHER AUTHORIZATION

DISTRICT HDQTRS	COUNTY	HWY NO	CONT-SECT-JOB	LENGTH MILES	SCHED DATE	LEVEL OF AUTHORITY	OTHER CATEGORIES TOLL CANDIDATE/ RAIL PROJECT	OTHER CATEGORY FUNDS OTHER PARTICIPATION CATEGORY 6 FUNDS EST CONST COST
WICHITA FALLS	COOKE	CR	0903-15-090	0.100	2009	C		
DESCRIPTION: REPLACE BRIDGE AND APPROACHES								$0
LIMITS FROM: CR 207 (CR 454) AT VALLEY CREEK				TO: .				$0
EXIST. FACILITY: RURAL UNDIVIDED				PROP. FACILITY: RURAL UNDIVIDED				$383,292
NBI NUMBERS: 030490AA0207002								$383,292
WICHITA FALLS	MONTAGUE	CS	0903-28-036	0.100	2009	C		
DESCRIPTION: REPLACE BRIDGE AND APPROACHES								$0
LIMITS FROM: IN SAINT JO, ON HOWELL STREET AT				TO: ELM FORK OF TRINITY RIVER				$0
EXIST. FACILITY: RURAL UNDIVIDED				PROP. FACILITY: RURAL UNDIVIDED				$346,519
NBI NUMBERS: 031690D00080001								$346,519
WICHITA FALLS	MONTAGUE	CR	0903-28-038	0.001	2009	C		
DESCRIPTION: REPLACE BRIDGE AND APPROACHES								$0
LIMITS FROM: CR 273 AT BRANCH MIDDLE BELKNAP CR				TO: (APPLEGATE ROAD)				$0
EXIST. FACILITY: RURAL UNDIVIDED				PROP. FACILITY: RURAL UNDIVIDED				$207,912
NBI NUMBERS: 031690AA0273001								$207,912
WICHITA FALLS	MONTAGUE	CR	0903-28-039	0.100	2009	C		
DESCRIPTION: REPLACE BRIDGE AND APPROACHES								$0
LIMITS FROM: CR 447 (DYE CHURCH ROAD) AT WILLA				TO: WALLA CREEK				$0
EXIST. FACILITY: RURAL UNDIVIDED				PROP. FACILITY: RURAL UNDIVIDED				$383,292
NBI NUMBERS: 031690AA0447002								$383,292
WICHITA FALLS	MONTAGUE	CR	0903-28-041	0.100	2009	C		
DESCRIPTION: REPLACE BRIDGE AND APPROACHES								$0
LIMITS FROM: CR 310 (AIRPORT ROAD) AT SALT CREEK				TO: .				$0
EXIST. FACILITY: RURAL UNDIVIDED				PROP. FACILITY: RURAL UNDIVIDED				$324,324
NBI NUMBERS: 031690AA0310002								$324,324
WICHITA FALLS	MONTAGUE	CR	0903-28-042	0.100	2009	C		
DESCRIPTION: REPLACE BRIDGE AND APPROACHES								$0
LIMITS FROM: CR 348 (PICKET RUN) AT JONES CREEK				TO: .				$0
EXIST. FACILITY: RURAL UNDIVIDED				PROP. FACILITY: RURAL UNDIVIDED				$184,040
NBI NUMBERS: 031690AA0348002								$184,040
WICHITA FALLS	MONTAGUE	CR	0903-28-043	0.100	2009	C		
DESCRIPTION: REPLACE BRIDGE AND APPROACHES								$0
LIMITS FROM: CR 479 (HANCOCK RD) AT PANTHER CRK				TO: .				$0
EXIST. FACILITY: RURAL UNDIVIDED				PROP. FACILITY: RURAL UNDIVIDED				$309,582
NBI NUMBERS: 031690AA0479002								$309,582
WICHITA FALLS	MONTAGUE	CR	0903-28-044	0.100	2009	C		
DESCRIPTION: REPLACE BRIDGE AND APPROACHES								$0
LIMITS FROM: CR 211 (SHADY GROVE RD) AT TURKEY				TO: CREEK				$0
EXIST. FACILITY: RURAL UNDIVIDED				PROP. FACILITY: RURAL UNDIVIDED				$280,098
NBI NUMBERS: 031690AA0211001								$280,098
WICHITA FALLS	MONTAGUE	CR	0903-28-045	0.100	2009	C		
DESCRIPTION: REPLACE BRIDGE AND APPROACHES								$0
LIMITS FROM: CR 227 (IVINS RD) AT VALLEY BRANCH				TO: .				$0
EXIST. FACILITY: RURAL UNDIVIDED				PROP. FACILITY: RURAL UNDIVIDED				$265,356
NBI NUMBERS: 031690AA0227001								$265,356
WICHITA FALLS	MONTAGUE	CR	0903-28-046	0.100	2009	C		
DESCRIPTION: REPLACE BRIDGE AND APPROACHES								$0
LIMITS FROM: CR 238 (COBB HOLLOW ROAD) AT COBB				TO: HOLLOW CREEK				$0
EXIST. FACILITY: RURAL UNDIVIDED				PROP. FACILITY: RURAL UNDIVIDED				$294,840
NBI NUMBERS: 031690AA0238001								$294,840
WICHITA FALLS	MONTAGUE	CR	0903-28-047	0.100	2009	C		
DESCRIPTION: REPLACE BRIDGE AND APPROACHES								$0
LIMITS FROM: CR 241 (CHILDRESS RD) AT MOUNTAIN				TO: CREEK				$0
EXIST. FACILITY: RURAL UNDIVIDED				PROP. FACILITY: RURAL UNDIVIDED				$383,292
NBI NUMBERS: 031690AA0241001								$383,292
WICHITA FALLS	MONTAGUE	CR	0903-28-048	0.001	2009	C		
DESCRIPTION: REPLACE BRIDGE AND APPROACHES								$0
LIMITS FROM: CR 375 AT BRANCH OF DENTON CR (TAGE				TO: ROAD)				$0
EXIST. FACILITY: RURAL UNDIVIDED				PROP. FACILITY: RURAL UNDIVIDED				$189,234
NBI NUMBERS: 031690AA0375001								$189,234
WICHITA FALLS	MONTAGUE	CR	0903-28-049	0.100	2009	C		
DESCRIPTION: REPLACE BRIDGE AND APPROACHES								$0
LIMITS FROM: CR 410 (DEEN ROAD) AT BRANCH OF				TO: DENTON CREEK				$0
EXIST. FACILITY: RURAL UNDIVIDED				PROP. FACILITY: RURAL UNDIVIDED				$128,828
NBI NUMBERS: 031690AA0410001								$128,828
WICHITA FALLS	MONTAGUE	CR	0903-28-050	0.100	2009	C		
DESCRIPTION: REPLACE BRIDGE AND APPROACHES								$0
LIMITS FROM: CR 479 (HANCOCK RD) AT PANTHER CRK				TO: .				$0
EXIST. FACILITY: RURAL UNDIVIDED				PROP. FACILITY: RURAL UNDIVIDED				$353,808
NBI NUMBERS: 031690AA0479001								$353,808

PROJECT HAS ADVANCED TO A HIGHER AUTHORIZATION

DISTRICT HDQTRS	COUNTY	HWY NO	CONT-SECT-JOB	LENGTH MILES	SCHED DATE	LEVEL OF AUTHORITY	OTHER CATEGORIES TOLL CANDIDATE/ RAIL PROJECT	OTHER CATEGORY FUNDS OTHER PARTICIPATION CATEGORY 6 FUNDS EST CONST COST
WICHITA FALLS	MONTAGUE	CR	0903-28-051	0.100	2009	C		
DESCRIPTION: REPLACE BRIDGE AND APPROACHES								$0
LIMITS FROM: CR 401 (RICHEY RD) AT BRUSHY CREEK				TO: .				$0
EXIST. FACILITY: RURAL UNDIVIDED				PROP. FACILITY: RURAL UNDIVIDED				$239,928
NBI NUMBERS: 031690AA0401001								$239,928
WICHITA FALLS	THROCKMORTO	CR	0903-32-006	0.001	2009	C		
DESCRIPTION: REPLACE BRIDGE AND APPROACHES								$0
LIMITS FROM: CR 111 AT KINGS CREEK (CR 397)				TO: .				$0
EXIST. FACILITY: RURAL UNDIVIDED				PROP. FACILITY: RURAL UNDIVIDED				$288,202
NBI NUMBERS: 032240AA0111001								$288,202
WICHITA FALLS	WICHITA	CR	0903-03-077	0.100	2009	C		
DESCRIPTION: REPLACE BRIDGE AND APPROACHES								$0
LIMITS FROM: CR 149 (OLD LAKE RD) AT CHINA CREEK				TO: .				$0
EXIST. FACILITY: RURAL UNDIVIDED				PROP. FACILITY: RURAL UNDIVIDED				$376,271
NBI NUMBERS: 032430AA0149001								$376,271
WICHITA FALLS	WICHITA	CR	0903-03-078	0.100	2009	C		
DESCRIPTION: REPLACE BRIDGE AND APPROACHES								$0
LIMITS FROM: CR 228 (HORSESHOE LAKE RD) AT WEST				TO: FORK POND CREEK				$0
EXIST. FACILITY: RURAL UNDIVIDED				PROP. FACILITY: RURAL UNDIVIDED				$371,068
NBI NUMBERS: 032430AA0228001								$371,068
WICHITA FALLS	WICHITA	CR	0903-03-079	0.100	2009	C		
DESCRIPTION: REPLACE BRIDGE AND APPROACHES								$0
LIMITS FROM: CR 228 (HORSESHOE LAKE RD) AT NORTH				TO: SIDE CANAL				$0
EXIST. FACILITY: RURAL UNDIVIDED				PROP. FACILITY: RURAL UNDIVIDED				$371,068
NBI NUMBERS: 032430AA0228002								$371,068
WICHITA FALLS	WICHITA	CR	0903-03-080	0.100	2009	C		
DESCRIPTION: REPLACE BRIDGE AND APPROACHES								$0
LIMITS FROM: CR 339 (DOVE LANE) AT DRAW				TO: .				$0
EXIST. FACILITY: RURAL UNDIVIDED				PROP. FACILITY: RURAL UNDIVIDED				$210,634
NBI NUMBERS: 032430AA0339001								$210,634
WICHITA FALLS	WICHITA	CR	0903-03-081	0.100	2009	C		
DESCRIPTION: REPLACE BRIDGE AND APPROACHES								$0
LIMITS FROM: CR 155 (ENTERPRISE ROAD) AT CHINA				TO: CREEK				$0
EXIST. FACILITY: RURAL UNDIVIDED				PROP. FACILITY: RURAL UNDIVIDED				$238,902
NBI NUMBERS: 032430AA0155001								$238,902
WICHITA FALLS	WICHITA	CR	0903-03-082	0.100	2009	C		
DESCRIPTION: REPLACE BRIDGE AND APPROACHES								$0
LIMITS FROM: CR 323 (TEXOWA ROAD) AT NORTH SIDE				TO: CANAL				$0
EXIST. FACILITY: RURAL UNDIVIDED				PROP. FACILITY: RURAL UNDIVIDED				$143,341
NBI NUMBERS: 032430AA0323001								$143,341
WICHITA FALLS	WICHITA	CS	0903-03-083	0.100	2009	C		
DESCRIPTION: REPLACE BRIDGE AND APPROACHES								$0
LIMITS FROM: ON MAPLEWOOD AVENUE SOUTH BOUND AT				TO: DRAINAGE DITCH				$0
EXIST. FACILITY: RURAL DIVIDED				PROP. FACILITY: RURAL DIVIDED				$277,000
NBI NUMBERS: 032430B03915003								$277,000
WICHITA FALLS	WICHITA	CS	0903-03-084	0.100	2009	C		
DESCRIPTION: REPLACE BRIDGE AND APPROACHES								$0
LIMITS FROM: ON MAPLEWOOD AVENUE NORTH BOUND AT				TO: DRAINAGE DITCH				$0
EXIST. FACILITY: RURAL DIVIDED				PROP. FACILITY: RURAL DIVIDED				$380,280
NBI NUMBERS: 032430B03915002								$380,280
WICHITA FALLS	WILBARGER	CR	0903-30-015	0.100	2009	C		
DESCRIPTION: REPLACE BRIDGE AND APPROACHES								$0
LIMITS FROM: CR 339 AT BEAVER CREEK				TO: .				$0
EXIST. FACILITY: RURAL UNDIVIDED				PROP. FACILITY: RURAL UNDIVIDED				$494,059
NBI NUMBERS: 032440AA0339002								$494,059
WICHITA FALLS	WILBARGER	CR	0903-30-022	0.100	2009	C		
DESCRIPTION: REPLACE BRIDGE AND APPROACHES								$0
LIMITS FROM: CR 324(THAXTON PEN RD) @ BEAVER				TO: CREEK				$0
EXIST. FACILITY: RURAL UNDIVIDED				PROP. FACILITY: RURAL UNDIVIDED				$621,274
NBI NUMBERS: 032440AA0324001								$621,274
WICHITA FALLS	WILBARGER	CR	0903-30-026	0.100	2009	C		
DESCRIPTION: REPLACE BRIDGE AND APPROACHES								$0
LIMITS FROM: CR 106 (CR 87 NORTH) AT WANDERER'S				TO: CREEK				$0
EXIST. FACILITY: RURAL UNDIVIDED				PROP. FACILITY: RURAL UNDIVIDED				$362,709
NBI NUMBERS: 032440AA0106001								$362,709
WICHITA FALLS	WILBARGER	CR	0903-30-027	0.100	2009	C		
DESCRIPTION: REPLACE BRIDGE AND APPROACHES								$0
LIMITS FROM: CR 182 (CR 93 SOUTH) AT DRAW				TO: .				$0
EXIST. FACILITY: RURAL UNDIVIDED				PROP. FACILITY: RURAL UNDIVIDED				$217,625
NBI NUMBERS: 032440AA0182002								$217,625

DISTRICT HDQTRS	COUNTY	HWY NO	CONT-SECT-JOB	LENGTH MILES	SCHED DATE	LEVEL OF AUTHORITY	OTHER CATEGORIES TOLL CANDIDATE/ RAIL PROJECT	OTHER CATEGORY FUNDS OTHER PARTICIPATION CATEGORY 6 FUNDS EST CONST COST
WICHITA FALLS	WILBARGER	CR	0903-30-028	0.100	2009	C		
DESCRIPTION: REPLACE BRIDGE AND APPROACHES								$0
LIMITS FROM: CR 199 (CR 99 SOUTH) AT PARADISE CR				TO: .				$0
EXIST. FACILITY: RURAL UNDIVIDED				PROP. FACILITY: RURAL UNDIVIDED				$347,913
NBI NUMBERS: 032440AA0199002								$347,913
WICHITA FALLS	WILBARGER	CR	0903-30-029	0.100	2009	C		
DESCRIPTION: REPLACE BRIDGE AND APPROACHES								$0
LIMITS FROM: CR 202 (CR 138 WEST) AT PARADISE CR				TO: .				$0
EXIST. FACILITY: RURAL UNDIVIDED				PROP. FACILITY: RURAL UNDIVIDED				$372,764
NBI NUMBERS: 032440AA0202001								$372,764
WICHITA FALLS	WILBARGER	CR	0903-30-030	0.100	2009	C		
DESCRIPTION: REPLACE BRIDGE AND APPROACHES								$0
LIMITS FROM: CR 243 (CR 132 EAST) AT PLUM CREEK				TO: .				$0
EXIST. FACILITY: RURAL UNDIVIDED				PROP. FACILITY: RURAL UNDIVIDED				$211,580
NBI NUMBERS: 032440AA0243001								$211,580
WICHITA FALLS	WILBARGER	CR	0903-30-031	0.100	2009	C		
DESCRIPTION: REPLACE BRIDGE AND APPROACHES								$0
LIMITS FROM: CR 260 (CR 109 NORTH) AT DRAW				TO: .				$0
EXIST. FACILITY: RURAL UNDIVIDED				PROP. FACILITY: RURAL UNDIVIDED				$207,912
NBI NUMBERS: 032440AA0260001								$207,912
WICHITA FALLS	WILBARGER	CR	0903-30-032	0.100	2009	C		
DESCRIPTION: REPLACE BRIDGE AND APPROACHES								$0
LIMITS FROM: CR 275 (CR 125 NORTH) AT ADAMS CRK				TO: .				$0
EXIST. FACILITY: RURAL UNDIVIDED				PROP. FACILITY: RURAL UNDIVIDED				$346,519
NBI NUMBERS: 032440AA0275001								$346,519
WICHITA FALLS	WILBARGER	CR	0903-30-036	0.001	2009	C		
DESCRIPTION: REPLACE BRIDGE AND APPROACHES								$0
LIMITS FROM: CR 287 AT DRAW (CR 132E)				TO: .				$0
EXIST. FACILITY: RURAL UNDIVIDED				PROP. FACILITY: RURAL UNDIVIDED				$191,121
NBI NUMBERS: 032440AA0287001								$191,121
WICHITA FALLS	WILBARGER	CR	0903-30-037	0.100	2009	C		
DESCRIPTION: REPLACE BRIDGE AND APPROACHES								$0
LIMITS FROM: CR 165 (CR 118 EAST) AT DRAW				TO: .				$0
EXIST. FACILITY: RURAL UNDIVIDED				PROP. FACILITY: RURAL UNDIVIDED				$179,176
NBI NUMBERS: 032440AA0165003								$179,176
WICHITA FALLS	YOUNG	CR	0903-27-017	0.100	2009	C		
DESCRIPTION: REPLACE BRIDGE AND APPROACHES								$0
LIMITS FROM: ON CR 294 AT LITTLE SALT CREEK				TO: .				$0
EXIST. FACILITY: RURAL UNDIVIDED				PROP. FACILITY: RURAL UNDIVIDED				$346,519
NBI NUMBERS: 032520AA0294002								$346,519
WICHITA FALLS	YOUNG	CR	0903-27-019	0.100	2009	C		
DESCRIPTION: REPLACE BRIDGE AND APPROACHES								$0
LIMITS FROM: CR 228 (BRIAR CREEK ROAD) AT BRIAR				TO: CREEK				$0
EXIST. FACILITY: RURAL UNDIVIDED				PROP. FACILITY: RURAL UNDIVIDED				$158,000
NBI NUMBERS: 032520AA0228001								$158,000
WICHITA FALLS	YOUNG	CR	0903-27-020	0.100	2009	C		
DESCRIPTION: REPLACE BRIDGE AND APPROACHES								$0
LIMITS FROM: CR 318 (WILSON ROAD) AT LITTLE SALT				TO: CREEK				$0
EXIST. FACILITY: RURAL UNDIVIDED				PROP. FACILITY: RURAL UNDIVIDED				$172,727
NBI NUMBERS: 032520AA0318001								$172,727
WICHITA FALLS	YOUNG	CR	0903-27-021	0.100	2009	C		
DESCRIPTION: REPLACE BRIDGE AND APPROACHES								$0
LIMITS FROM: CR 401 (MACABEE ROAD) AT FISH CREEK				TO: .				$0
EXIST. FACILITY: RURAL UNDIVIDED				PROP. FACILITY: RURAL UNDIVIDED				$179,771
NBI NUMBERS: 032520AA0401001								$179,771
WICHITA FALLS	YOUNG	CR	0903-27-022	0.100	2009	C		
DESCRIPTION: REPLACE BRIDGE AND APPROACHES								$0
LIMITS FROM: CR 212 (MILLER ROAD) AT RATLIFF				TO: BRANCH				$0
EXIST. FACILITY: RURAL UNDIVIDED				PROP. FACILITY: RURAL UNDIVIDED				$197,000
NBI NUMBERS: 032520AA0212003								$197,000
WICHITA FALLS	YOUNG	CR	0903-27-023	0.100	2009	C		
DESCRIPTION: REPLACE BRIDGE AND APPROACHES								$0
LIMITS FROM: CR 198 (MEDLAN CHAPEL) AT NORTH				TO: TONK BRANCH				$0
EXIST. FACILITY: RURAL UNDIVIDED				PROP. FACILITY: RURAL UNDIVIDED				$118,527
NBI NUMBERS: 032520AA0198001								$118,527
WICHITA FALLS	YOUNG	CR	0903-27-024	0.100	2009	C		
DESCRIPTION: REPLACE BRIDGE AND APPROACHES								$0
LIMITS FROM: CR 108 (NORTH ROAD) AT DRAW				TO: .				$0
EXIST. FACILITY: RURAL UNDIVIDED				PROP. FACILITY: RURAL UNDIVIDED				$125,652
NBI NUMBERS: 032520AA0108001								$125,652

PROJECT HAS ADVANCED TO A HIGHER AUTHORIZATION

DISTRICT HDQTRS	COUNTY	HWY NO	CONT-SECT-JOB	LENGTH MILES	SCHED DATE	LEVEL OF AUTHORITY	OTHER CATEGORIES TOLL CANDIDATE/ RAIL PROJECT	OTHER CATEGORY FUNDS OTHER PARTICIPATION CATEGORY 6 FUNDS EST CONST COST
WICHITA FALLS	YOUNG	CR	0903-27-025	0.100	2009	C		
DESCRIPTION: REPLACE BRIDGE AND APPROACHES								$0
LIMITS FROM: CR 102 (SYKORA LOOP) AT SPRING				TO: CREEK				$0
EXIST. FACILITY: RURAL UNDIVIDED				PROP. FACILITY: RURAL UNDIVIDED				$236,416
NBI NUMBERS: 032520AA0102001								$236,416
WICHITA FALLS	YOUNG	CR	0903-27-026	0.100	2009	C		
DESCRIPTION: REPLACE BRIDGE AND APPROACHES								$0
LIMITS FROM: CR 108 (HALL ROAD) AT SALT CREEK				TO: .				$0
EXIST. FACILITY: RURAL UNDIVIDED				PROP. FACILITY: RURAL UNDIVIDED				$114,061
NBI NUMBERS: 032520AA0108003								$114,061
WICHITA FALLS	YOUNG	CR	0903-27-027	0.100	2009	C		
DESCRIPTION: REPLACE BRIDGE AND APPROACHES								$0
LIMITS FROM: CR 237 (HOT WELLS ROAD) AT CLEAR				TO: FORK OF BRAZOS RIVER				$0
EXIST. FACILITY: RURAL UNDIVIDED				PROP. FACILITY: RURAL UNDIVIDED				$600,301
NBI NUMBERS: 032520AA0237001								$600,301
						WICHITA FALLS TOTAL:		$0
						73 PROJECTS		$0
								$19,740,827
								$19,740,827

PROJECT HAS ADVANCED TO A HIGHER AUTHORIZATION

DISTRICT HDQTRS	COUNTY	HWY NO	CONT-SECT-JOB	LENGTH MILES	SCHED DATE	LEVEL OF AUTHORITY	OTHER CATEGORIES TOLL CANDIDATE/ RAIL PROJECT	OTHER CATEGORY FUNDS OTHER PARTICIPATION CATEGORY 6 FUNDS EST CONST COST
YOAKUM	AUSTIN	CR	0913-20-066	0.200	2007	C		
DESCRIPTION: REPLACE BRIDGE AND APPROACHES								$0
LIMITS FROM: AT CROOKED BRANCH CR 148				TO: (COLUMBUS ROAD) STR #AA01-48-001				$0
EXIST. FACILITY: RURAL UNDIVIDED				PROP. FACILITY: RURAL UNDIVIDED				$300,000
NBI NUMBERS: 130080AA0148001								$300,000
YOAKUM	AUSTIN	CR	0913-20-067	0.500	2007	C		
DESCRIPTION: REPLACE BRIDGE AND APPROACHES								$0
LIMITS FROM: AT BUFFALO CREEK CR 289				TO: (OLD 36 RD) STR_# AA02-89-001				$0
EXIST. FACILITY: RURAL UNDIVIDED				PROP. FACILITY: RURAL UNDIVIDED				$297,000
NBI NUMBERS: 130080AA0289001								$297,000
YOAKUM	AUSTIN	CR	0913-20-068	0.200	2007	C		
DESCRIPTION: REPLACE BRIDGE AND APPROACHES								$0
LIMITS FROM: AT WEST MILL CREEK CR 187				TO: (SKALAK ROAD) STR # AA01-87-002				$0
EXIST. FACILITY: RURAL UNDIVIDED				PROP. FACILITY: RURAL UNDIVIDED				$252,000
NBI NUMBERS: 130080AA0187002								$252,000
YOAKUM	COLORADO	CR	0913-26-050	0.300	2007	C		
DESCRIPTION: REPLACE BRIDGE AND APPROACHES								$0
LIMITS FROM: AT STEIN BRANCH CR 139				TO: (FISCHER BULLER RD) STR #AA0139001				$0
EXIST. FACILITY: RURAL UNDIVIDED				PROP. FACILITY: RURAL UNDIVIDED				$250,000
NBI NUMBERS: 130450AA0139001								$250,000
YOAKUM	JACKSON	CR	0913-18-019	0.300	2007	C		
DESCRIPTION: REPLACE BRIDGE AND APPROACHES								$0
LIMITS FROM: AT W. CARANCAHUA CREEK CR 218				TO: (CR 453) STR# AA02-18-001				$0
EXIST. FACILITY: RURAL UNDIVIDED				PROP. FACILITY: RURAL UNDIVIDED				$432,000
NBI NUMBERS: 131210AA0218001								$432,000
YOAKUM	JACKSON	CR	0913-18-020	0.300	2007	C		
DESCRIPTION: REPLACE BRIDGE AND APPROACHES								$0
LIMITS FROM: AT DEVERS CREEK CR 124				TO: (CR 256) STR # AA01-24-002				$0
EXIST. FACILITY: RURAL UNDIVIDED				PROP. FACILITY: RURAL UNDIVIDED				$180,000
NBI NUMBERS: 131210AA0124002								$180,000
YOAKUM	JACKSON	CR	0913-18-021	0.500	2007	C		
DESCRIPTION: REPLACE BRIDGE AND APPROACHES								$0
LIMITS FROM: AT BRUSHY CREEK CR 122				TO: (CR 276) #AA0122001				$0
EXIST. FACILITY: RURAL UNDIVIDED				PROP. FACILITY: RURAL UNDIVIDED				$177,000
NBI NUMBERS: 131210AA0122001								$177,000
YOAKUM	VICTORIA	CR	0913-27-046	0.500	2007	C		
DESCRIPTION: REPLACE BRIDGE AND APPROACHES								$0
LIMITS FROM: AT GARCITAS CREEK CR 125				TO: (SALEM ROAD) #AA0125001				$0
EXIST. FACILITY: RURAL UNDIVIDED				PROP. FACILITY: RURAL UNDIVIDED				$657,000
NBI NUMBERS: 132350AA0125001								$657,000
YOAKUM	VICTORIA	CR	0913-27-047	0.500	2007	C		
DESCRIPTION: REPLACE BRIDGE AND APPROACHES								$0
LIMITS FROM: AT BLACK BAYOU CR 286				TO: (EDNA'S LANE) #AA0286001				$0
EXIST. FACILITY: RURAL UNDIVIDED				PROP. FACILITY: RURAL UNDIVIDED				$412,000
NBI NUMBERS: 132350AA0286001								$412,000
YOAKUM	FAYETTE	CR	0913-28-049	0.500	2008	C		
DESCRIPTION: REPLACE BRIDGE AND APPROACHES								$0
LIMITS FROM: CEDAR CREEK CR 598				TO: (WHISTLEVILLE ROAD) #AA0598001				$0
EXIST. FACILITY: RURAL UNDIVIDED				PROP. FACILITY: RURAL UNDIVIDED				$252,000
NBI NUMBERS: 130760AA0598001								$252,000
YOAKUM	FAYETTE	CR	0913-28-050	1.000	2008	C		
DESCRIPTION: REPLACE BRIDGE AND APPROACHES								$0
LIMITS FROM: AT BEAR CREEK CR 497				TO: (SCHRAMM RD) STR# AA04-97-001				$0
EXIST. FACILITY: RURAL UNDIVIDED				PROP. FACILITY: RURAL UNDIVIDED				$250,000
NBI NUMBERS: 130760AA0497001								$250,000
YOAKUM	FAYETTE	CR	0913-28-051	0.200	2008	C		
DESCRIPTION: REPLACE BRIDGE AND APPROACHES								$0
LIMITS FROM: AT DRAW CR 221				TO: (FIVE MILE CREEK RD) STR# AA0221001				$0
EXIST. FACILITY: RURAL UNDIVIDED				PROP. FACILITY: RURAL UNDIVIDED				$195,000
NBI NUMBERS: 130760AA0221001								$195,000
YOAKUM	FAYETTE	CR	0913-28-052	0.200	2008	C		
DESCRIPTION: REPLACE BRIDGE AND APPROACHES								$0
LIMITS FROM: AT DRAW CR 407				TO: (E. TOBIAS ROAD) STR# AA04-07-001				$0
EXIST. FACILITY: RURAL UNDIVIDED				PROP. FACILITY: RURAL UNDIVIDED				$105,000
NBI NUMBERS: 130760AA0407001								$105,000
YOAKUM	GONZALES	CR	0913-22-028	0.500	2008	C		
DESCRIPTION: REPLACE BRIDGE AND APPROACHES								$0
LIMITS FROM: AT CLEAR FORK CR 385				TO: (CR 385) #AA0385001				$0
EXIST. FACILITY: RURAL UNDIVIDED				PROP. FACILITY: RURAL UNDIVIDED				$130,000
NBI NUMBERS: 130900AA0385001								$130,000

DISTRICT HDQTRS	COUNTY	HWY NO	CONT-SECT-JOB	LENGTH MILES	SCHED DATE	LEVEL OF AUTHORITY	OTHER CATEGORIES TOLL CANDIDATE/ RAIL PROJECT	OTHER CATEGORY FUNDS OTHER PARTICIPATION CATEGORY 6 FUNDS EST CONST COST
YOAKUM	GONZALES	CR	0913-22-029	0.621	2008	C		
DESCRIPTION: REPLACE BRIDGE AND APPROACHES								$0
LIMITS FROM: AT ROCKY CREEK CR 219				TO: #AA0219001				$34,450
EXIST. FACILITY: RURAL UNDIVIDED				PROP. FACILITY: RURAL UNDIVIDED				$360,000
NBI NUMBERS: 130900AA0219001								$360,000
YOAKUM	GONZALES	CR	0913-22-030	0.621	2008	C		
DESCRIPTION: REPLACE BRIDGE AND APPROACHES								$0
LIMITS FROM: AT BALDRIDGE CREEK CR 419				TO: (CR 419) #AA419001				$10,200
EXIST. FACILITY: RURAL UNDIVIDED				PROP. FACILITY: RURAL UNDIVIDED				$112,000
NBI NUMBERS: 130900AA0419001								$112,000
YOAKUM	GONZALES	CR	0913-22-905	0.500	2008	C		
DESCRIPTION: REPLACE BRIDGE AND APPROACHES								$0
LIMITS FROM: AT PEACH CREEK RELIEF CR 353				TO: (CR 353) STR # AA03-53-002				$0
EXIST. FACILITY: RURAL UNDIVIDED				PROP. FACILITY: RURAL UNDIVIDED				$173,000
NBI NUMBERS: 130900AA0353002								$173,000
YOAKUM	GONZALES	CR	0913-22-930	0.621	2008	C		
DESCRIPTION: REPLACE BRIDGE AND APPROACHES								$0
LIMITS FROM: AT PEACH CREEK CR 353				TO: #AA0353003				$0
EXIST. FACILITY: RURAL UNDIVIDED				PROP. FACILITY: RURAL UNDIVIDED				$410,000
NBI NUMBERS: 130900AA0353003								$410,000
YOAKUM	LAVACA	CR	0913-29-030	0.500	2008	C		
DESCRIPTION: REPLACE BRIDGE AND APPROACHES								$0
LIMITS FROM: AT CROOKED CREEK CR 444				TO: (CR 122) STR # AA04-44-001				$0
EXIST. FACILITY: RURAL UNDIVIDED				PROP. FACILITY: RURAL UNDIVIDED				$396,000
NBI NUMBERS: 131430AA0444001								$396,000
YOAKUM	LAVACA	CR	0913-29-031	0.621	2008	C		
DESCRIPTION: REPLACE BRIDGE AND APPROACHES								$0
LIMITS FROM: AT NAVIDAD RIVER CR 522				TO: (CR 14) #AA0522001				$49,400
EXIST. FACILITY: RURAL UNDIVIDED				PROP. FACILITY: RURAL UNDIVIDED				$450,000
NBI NUMBERS: 131430AA0522001								$450,000
YOAKUM	LAVACA	CR	0913-29-032	0.500	2008	C		
DESCRIPTION: REPLACE BRIDGE AND APPROACHES								$0
LIMITS FROM: AT EAST SANDY CREEK CR 563				TO: (CR 14A) STR # AA05-63-001				$0
EXIST. FACILITY: RURAL UNDIVIDED				PROP. FACILITY: RURAL UNDIVIDED				$322,000
NBI NUMBERS: 131430AA0563001								$322,000
YOAKUM	LAVACA	CR	0913-29-033	0.300	2008	C		
DESCRIPTION: REPLACE BRIDGE AND APPROACHES								$0
LIMITS FROM: AT SMOTHERS CREEK CR 102				TO: (CR 183) STR AA01-02-004				$0
EXIST. FACILITY: RURAL UNDIVIDED				PROP. FACILITY: RURAL UNDIVIDED				$370,000
NBI NUMBERS: 131430AA0102004								$370,000
YOAKUM	LAVACA	CR	0913-29-034	0.500	2008	C		
DESCRIPTION: REPLACE BRIDGE AND APPROACHES								$0
LIMITS FROM: AT MIXON CREEK #1 CR 437				TO: (CR 213) STR # AA04-37-001				$0
EXIST. FACILITY: RURAL UNDIVIDED				PROP. FACILITY: RURAL UNDIVIDED				$436,000
NBI NUMBERS: 131430AA0437001								$436,000
YOAKUM	LAVACA	CR	0913-29-035	0.621	2008	C		
DESCRIPTION: REPLACE BRIDGE AND APPROACHES								$0
LIMITS FROM: AT LAVACA RIVER CR 169				TO: (CR 260) #AA169001				$0
EXIST. FACILITY: RURAL UNDIVIDED				PROP. FACILITY: RURAL UNDIVIDED				$256,000
NBI NUMBERS: 131430AA0169001								$256,000
YOAKUM	LAVACA	CR	0913-29-036	0.500	2008	C		
DESCRIPTION: REPLACE BRIDGE AND APPROACHES								$0
LIMITS FROM: AT SOUTH FORK MUSTANG CREEK CR 355				TO: (CR 315) STR # AA03-55-001				$0
EXIST. FACILITY: RURAL UNDIVIDED				PROP. FACILITY: RURAL UNDIVIDED				$696,000
NBI NUMBERS: 131430AA0355001								$696,000
YOAKUM	LAVACA	CR	0913-29-038	0.621	2008	C		
DESCRIPTION: REPLACE BRIDGE AND APPROACHES								$0
LIMITS FROM: AT LITTLE BRUSHY CREEK CR 420				TO: (CR 437) #AA0420001				$22,500
EXIST. FACILITY: RURAL UNDIVIDED				PROP. FACILITY: RURAL UNDIVIDED				$325,000
NBI NUMBERS: 131430AA0420001								$325,000
YOAKUM	WHARTON	CR	0913-09-900	0.200	2008	C		
DESCRIPTION: REPLACE BRIDGE AND APPROACHES								$0
LIMITS FROM: AT WATER HOLE CREEK CR 183				TO: (CR 104) STR# AA01-83-001				$0
EXIST. FACILITY: RURAL UNDIVIDED				PROP. FACILITY: RURAL UNDIVIDED				$150,000
NBI NUMBERS: 132410AA0183001								$150,000
YOAKUM	WHARTON	CR	0913-09-901	0.500	2008	C		
DESCRIPTION: REPLACE BRIDGE AND APPROACHES								$0
LIMITS FROM: AT DRAW CR 257				TO: (CR 135) #AA0257004				$0
EXIST. FACILITY: RURAL UNDIVIDED				PROP. FACILITY: RURAL UNDIVIDED				$170,000
NBI NUMBERS: 132410AA0257004								$170,000

PROJECT HAS ADVANCED TO A HIGHER AUTHORIZATION

DISTRICT HDQTRS	COUNTY	HWY NO	CONT-SECT-JOB	LENGTH MILES	SCHED DATE	LEVEL OF AUTHORITY	OTHER CATEGORIES TOLL CANDIDATE/ RAIL PROJECT	OTHER CATEGORY FUNDS OTHER PARTICIPATION CATEGORY 6 FUNDS EST CONST COST
YOAKUM	WHARTON	CR	0913-09-902	0.500	2008	C		
DESCRIPTION: REPLACE BRIDGE AND APPROACHES								$0
LIMITS FROM: AT JUANITA CREEK CR 411				TO: (CR 424) STR # AA04-11-003				$0
EXIST. FACILITY: RURAL UNDIVIDED				PROP. FACILITY: RURAL UNDIVIDED				$268,000
NBI NUMBERS: 132410AA0411003								$268,000
YOAKUM	AUSTIN	CR	0913-20-900	0.500	2009	C		
DESCRIPTION: REPLACE BRIDGE AND APPROACHES								$0
LIMITS FROM: AT ELM SLOUGH CR 140				TO: (GRESHAM ST) #D00140001				$0
EXIST. FACILITY: RURAL UNDIVIDED				PROP. FACILITY: RURAL UNDIVIDED				$165,000
NBI NUMBERS: 130080D00140001								$165,000
YOAKUM	AUSTIN	CR	0913-20-903	0.200	2009	C		
DESCRIPTION: REPLACE BRIDGE AND APPROACHES								$0
LIMITS FROM: AT OAK POINT CREEK CR 219				TO: (MIETH ROAD) STR# AA02-19-001				$0
EXIST. FACILITY: RURAL UNDIVIDED				PROP. FACILITY: RURAL UNDIVIDED				$222,000
NBI NUMBERS: 130080AA0219001								$222,000
YOAKUM	AUSTIN	CR	0913-20-907	0.200	2009	C		
DESCRIPTION: REPLACE BRIDGE AND APPROACHES								$0
LIMITS FROM: AT SANDY CREEK CR 366				TO: (MILL CREEK ROAD) STR# AA03-66-004				$0
EXIST. FACILITY: RURAL UNDIVIDED				PROP. FACILITY: RURAL UNDIVIDED				$193,000
NBI NUMBERS: 130080AA0366004								$193,000
YOAKUM	CALHOUN	CR	0913-19-008	0.100	2009	C		
DESCRIPTION: REPLACE BRIDGE								$0
LIMITS FROM: IRRIGATION CANAL @ COLOMA ROAD				TO: AA0133-002				$23,420
EXIST. FACILITY: RURAL UNDIVIDED				PROP. FACILITY: RURAL UNDIVIDED				$150,000
NBI NUMBERS: 130290AA0133002								$150,000
YOAKUM	CALHOUN	CR	0913-19-010	0.062	2009	C		
DESCRIPTION: REPLACE BRIDGE								$0
LIMITS FROM: AT NO NAME DRAW ON JUREK ROAD				TO: #AA0198-02				$25,200
EXIST. FACILITY: RURAL UNDIVIDED				PROP. FACILITY: RURAL UNDIVIDED				$140,000
NBI NUMBERS: 130290AA0198002								$140,000
YOAKUM	CALHOUN	CR	0913-19-900	0.311	2009	C		
DESCRIPTION: REPLACE BRIDGE AND APPROACHES								$0
LIMITS FROM: AT SIXMILE CREEK CR 198				TO: (JUREK ROAD) STR. AA01-98-001				$13,000
EXIST. FACILITY: RURAL UNDIVIDED				PROP. FACILITY: RURAL UNDIVIDED				$140,000
NBI NUMBERS: 130290AA0198001								$140,000
YOAKUM	COLORADO	CR	0913-26-900	0.400	2009	C		
DESCRIPTION: REPLACE BRIDGE AND APPROACHES								$0
LIMITS FROM: AT LOST FORK GOLDENROD CK. CR 101				TO: (CR 190) STR AA01-01-001				$0
EXIST. FACILITY: RURAL UNDIVIDED				PROP. FACILITY: RURAL UNDIVIDED				$150,000
NBI NUMBERS: 130450AA0101001								$150,000
YOAKUM	COLORADO	CR	0913-26-902	0.300	2009	C		
DESCRIPTION: REPLACE BRIDGE AND APPROACHES								$0
LIMITS FROM: AT MCKENZIE CREEK CR 225				TO: (CR 102) STR AA02-25-001				$0
EXIST. FACILITY: RURAL UNDIVIDED				PROP. FACILITY: RURAL UNDIVIDED				$130,000
NBI NUMBERS: 130450AA0225001								$130,000
YOAKUM	DE WITT	CR	0913-17-900	0.300	2009	C		
DESCRIPTION: REPLACE BRIDGE AND APPROACHES								$0
LIMITS FROM: AT BIRDS CREEK CR 164				TO: (CHURCH ROAD) STR AA01-64-001				$0
EXIST. FACILITY: RURAL UNDIVIDED				PROP. FACILITY: RURAL UNDIVIDED				$291,000
NBI NUMBERS: 130620AA0164001								$291,000
YOAKUM	DE WITT	CR	0913-17-906	0.500	2009	C		
DESCRIPTION: REPLACE BRIDGE AND APPROACHES								$0
LIMITS FROM: AT MAHAHUILIA CREEK CR 293				TO: (YKT SLICKFIELD ROAD) #AA0293003				$0
EXIST. FACILITY: RURAL UNDIVIDED				PROP. FACILITY: RURAL UNDIVIDED				$150,000
NBI NUMBERS: 130620AA0293003								$150,000
YOAKUM	DE WITT	CR	0913-17-912	0.500	2009	C		
DESCRIPTION: REPLACE BRIDGE AND APPROACHES								$0
LIMITS FROM: AT DRAW CR 305				TO: (CABEZA RD) STR # AA03-05-001				$0
EXIST. FACILITY: RURAL UNDIVIDED				PROP. FACILITY: RURAL UNDIVIDED				$195,000
NBI NUMBERS: 130620AA0305001								$195,000
YOAKUM	FAYETTE	CR	0913-28-907	0.200	2009	C		
DESCRIPTION: REPLACE BRIDGE AND APPROACHES								$0
LIMITS FROM: AT CEDAR CREEK CR 369				TO: (BRANECKY ROAD) STR# AA03-69-001				$0
EXIST. FACILITY: RURAL UNDIVIDED				PROP. FACILITY: RURAL UNDIVIDED				$100,000
NBI NUMBERS: 130760AA0369001								$100,000
YOAKUM	GONZALES	CR	0913-22-016	0.621	2009	C		
DESCRIPTION: REPLACE BRIDGE AND APPROACHES								$0
LIMITS FROM: AT SAN MARCOS RIVER CR 232				TO: #AA0232002				$0
EXIST. FACILITY: RURAL UNDIVIDED				PROP. FACILITY: RURAL UNDIVIDED				$960,000
NBI NUMBERS: 130900AA0232002								$960,000

PROJECT HAS ADVANCED TO A HIGHER AUTHORIZATION

DISTRICT HDQTRS	COUNTY	HWY NO	CONT-SECT-JOB	LENGTH MILES	SCHED DATE	LEVEL OF AUTHORITY	OTHER CATEGORIES TOLL CANDIDATE/ RAIL PROJECT	OTHER CATEGORY FUNDS OTHER PARTICIPATION CATEGORY 6 FUNDS EST CONST COST
YOAKUM	MATAGORDA	CR	0913-21-903	0.300	2009	C		
DESCRIPTION: REPLACE BRIDGE AND APPROACHES								$0
LIMITS FROM: AT LIVE OAK BAYOU CR 170				TO: (HAWKINSVILLE RD.) STR #AA01-70-001				$0
EXIST. FACILITY: RURAL UNDIVIDED				PROP. FACILITY: RURAL UNDIVIDED				$343,000
NBI NUMBERS: 131580AA0170001								$343,000
YOAKUM	VICTORIA	CR	0913-27-037	1.000	2009	C		
DESCRIPTION: REPLACE BRIDGE AND APPROACHES								$0
LIMITS FROM: AT COLETO CREEK CR 120				TO: (ARNOLD ROAD) STR # AA01-20-003				$0
EXIST. FACILITY: RURAL UNDIVIDED				PROP. FACILITY: RURAL UNDIVIDED				$910,000
NBI NUMBERS: 132350AA0120003								$910,000
YOAKUM	VICTORIA	CR	0913-27-903	0.500	2009	C		
DESCRIPTION: REPLACE BRIDGE AND APPROACHES								$0
LIMITS FROM: AT DRAW CR 146				TO: (NURSERY RD) #AA0146002				$0
EXIST. FACILITY: RURAL UNDIVIDED				PROP. FACILITY: RURAL UNDIVIDED				$150,000
NBI NUMBERS: 132350AA0146002								$150,000
YOAKUM	WHARTON	CR	0913-09-909	0.300	2009	C		
DESCRIPTION: REPLACE BRIDGE AND APPROACHES								$0
LIMITS FROM: AT BLUE CREEK # 1 CR 400				TO: (CR 421) STR # AA04-00-001				$0
EXIST. FACILITY: RURAL UNDIVIDED				PROP. FACILITY: RURAL UNDIVIDED				$378,000
NBI NUMBERS: 132410AA0400001								$378,000
YOAKUM	WHARTON	CR	0913-09-910	0.300	2009	C		
DESCRIPTION: REPLACE BRIDGE AND APPROACHES								$0
LIMITS FROM: AT MUD CREEK CR 423				TO: (CR 409) STR # AA04-23-001				$0
EXIST. FACILITY: RURAL UNDIVIDED				PROP. FACILITY: RURAL UNDIVIDED				$170,000
NBI NUMBERS: 132410AA0423001								$170,000
YOAKUM	WHARTON	CR	0913-09-911	0.300	2009	C		
DESCRIPTION: REPLACE BRIDGE AND APPROACHES								$0
LIMITS FROM: AT WILLOW CREEK #2 CR 429				TO: (CR 422) STR # AA04-29-002				$0
EXIST. FACILITY: RURAL UNDIVIDED				PROP. FACILITY: RURAL UNDIVIDED				$255,000
NBI NUMBERS: 132410AA0429002								$255,000
YOAKUM	AUSTIN	CR	0913-20-919	0.621	2010	C		
DESCRIPTION: REPLACE BRIDGE AND APPROACHES								$0
LIMITS FROM: AT DOGWOOD CREEK CR 247				TO: (SHELBY ROAD) #AA0247004				$14,850
EXIST. FACILITY: RURAL UNDIVIDED				PROP. FACILITY: RURAL UNDIVIDED				$175,000
NBI NUMBERS: 130080AA0247004								$175,000
YOAKUM	AUSTIN	CR	0913-20-923	0.621	2010	C		
DESCRIPTION: REPLACE BRIDGE AND APPROACHES								$0
LIMITS FROM: AT WILLIAMS CREEK CR 317				TO: (FERRY ROAD) #AA0317001				$11,150
EXIST. FACILITY: RURAL UNDIVIDED				PROP. FACILITY: RURAL UNDIVIDED				$150,000
NBI NUMBERS: 130080AA0317001								$150,000
YOAKUM	AUSTIN	CR	0913-20-933	0.621	2010	C		
DESCRIPTION: REPLACE BRIDGE AND APPROACHES								$0
LIMITS FROM: AT WEST FORK MILL CREEK				TO: (SHELBY ROAD) #AA0247001				$19,100
EXIST. FACILITY: RURAL UNDIVIDED				PROP. FACILITY: RURAL UNDIVIDED				$294,000
NBI NUMBERS: 130080AA0247001								$294,000
YOAKUM	CALHOUN	CS	0913-19-901	0.621	2010	C		
DESCRIPTION: REPLACE BRIDGE AND APPROACHES								$0
LIMITS FROM: AT DRAW AT BAY AVENUE				TO: IN SEADRIFT #D00015001				$33,000
EXIST. FACILITY: RURAL UNDIVIDED				PROP. FACILITY: RURAL UNDIVIDED				$325,000
NBI NUMBERS: 130290D00015001								$325,000
YOAKUM	FAYETTE	CR	0913-28-902	1.000	2010	C		
DESCRIPTION: REPLACE BRIDGE AND APPROACHES								$0
LIMITS FROM: AT EAST NAVIDAD RIVER CR 189				TO: (PIANO BRIDGE RD.) STR #AA01-89-001				$0
EXIST. FACILITY: RURAL UNDIVIDED				PROP. FACILITY: RURAL UNDIVIDED				$480,000
NBI NUMBERS: 130760AA0189001								$480,000
YOAKUM	FAYETTE	CR	0913-28-903	0.500	2010	C		
DESCRIPTION: REPLACE BRIDGE AND APPROACHES								$0
LIMITS FROM: AT OWL CREEK CR 379				TO: (OWL CREEK RD) STR # AA03-79-002				$0
EXIST. FACILITY: RURAL UNDIVIDED				PROP. FACILITY: RURAL UNDIVIDED				$195,000
NBI NUMBERS: 130760AA0379002								$195,000
YOAKUM	FAYETTE	CR	0913-28-904	0.500	2010	C		
DESCRIPTION: REPLACE BRIDGE AND APPROACHES								$0
LIMITS FROM: AT RABBS CREEK CR 380				TO: (TEINERT RD) STR # AA03-80-002				$0
EXIST. FACILITY: RURAL UNDIVIDED				PROP. FACILITY: RURAL UNDIVIDED				$285,000
NBI NUMBERS: 130760AA0380002								$285,000
YOAKUM	GONZALES	CR	0913-22-908	0.500	2010	C		
DESCRIPTION: REPLACE BRIDGE AND APPROACHES								$0
LIMITS FROM: AT VANHAM CREEK CR 382				TO: (CR 382) #AA0382001				$0
EXIST. FACILITY: RURAL UNDIVIDED				PROP. FACILITY: RURAL UNDIVIDED				$125,000
NBI NUMBERS: 130900AA0382001								$125,000

PROJECT HAS ADVANCED TO A HIGHER AUTHORIZATION

DISTRICT HDQTRS	COUNTY	HWY NO	CONT-SECT-JOB	LENGTH MILES	SCHED DATE	LEVEL OF AUTHORITY	OTHER CATEGORIES TOLL CANDIDATE/ RAIL PROJECT	OTHER CATEGORY FUNDS OTHER PARTICIPATION CATEGORY 6 FUNDS EST CONST COST
YOAKUM	GONZALES	CR	0913-22-910	0.500	2010	C		
DESCRIPTION: REPLACE BRIDGE AND APPROACHES								$0
LIMITS FROM: GELHORN CREEK CR 438				TO: (CR 363) #AA0363001				$0
EXIST. FACILITY: RURAL UNDIVIDED				PROP. FACILITY: RURAL UNDIVIDED				$155,000
NBI NUMBERS: 130900AA0363001								$155,000
YOAKUM	GONZALES	CR	0913-22-938	0.621	2010	C		
DESCRIPTION: REPLACE BRIDGE AND APPROACHES								$0
LIMITS FROM: AT FREEMAN CREEK CR 340				TO: #AA0340001				$10,200
EXIST. FACILITY: RURAL UNDIVIDED				PROP. FACILITY: RURAL UNDIVIDED				$145,000
NBI NUMBERS: 130900AA0340001								$145,000
YOAKUM	WHARTON	CR	0913-09-903	0.300	2010	C		
DESCRIPTION: REPLACE BRIDGE AND APPROACHES								$0
LIMITS FROM: AT DRAW CR 252				TO: (CR 216) STR AA02-52-001				$0
EXIST. FACILITY: RURAL UNDIVIDED				PROP. FACILITY: RURAL UNDIVIDED				$130,000
NBI NUMBERS: 132410AA0252001								$130,000
YOAKUM	WHARTON	CR	0913-09-904	0.200	2010	C		
DESCRIPTION: REPLACE BRIDGE AND APPROACHES								$0
LIMITS FROM: AT EAGLE BRANCH CR 356				TO: (CR 268) STR# AA03-56-001				$0
EXIST. FACILITY: RURAL UNDIVIDED				PROP. FACILITY: RURAL UNDIVIDED				$134,000
NBI NUMBERS: 132410AA0356001								$134,000
YOAKUM	WHARTON	CR	0913-09-905	0.200	2010	C		
DESCRIPTION: REPLACE BRIDGE AND APPROACHES								$0
LIMITS FROM: AT MUD CREEK CR 420				TO: (CR 400) STR# AA04-20-001				$0
EXIST. FACILITY: RURAL UNDIVIDED				PROP. FACILITY: RURAL UNDIVIDED				$113,000
NBI NUMBERS: 132410AA0420001								$113,000
YOAKUM	AUSTIN	CR	0913-20-901	0.500		C		
DESCRIPTION: REPLACE BRIDGE AND APPROACHES								$0
LIMITS FROM: AT OAK POINT CREEK CR 196				TO: (POST OAK POINT RD) AA01-96-001				$0
EXIST. FACILITY: RURAL UNDIVIDED				PROP. FACILITY: RURAL UNDIVIDED				$183,000
NBI NUMBERS: 130080AA0196001								$183,000
YOAKUM	AUSTIN	CR	0913-20-902	0.500		C		
DESCRIPTION: REPLACE BRIDGE AND APPROACHES								$0
LIMITS FROM: AT SANDY CREEK CR 198				TO: (BUECHMAN RD) STR # AA01-98-001				$0
EXIST. FACILITY: RURAL UNDIVIDED				PROP. FACILITY: RURAL UNDIVIDED				$178,000
NBI NUMBERS: 130080AA0198001								$178,000
YOAKUM	AUSTIN	CR	0913-20-904	0.200		C		
DESCRIPTION: REPLACE BRIDGE AND APPROACHES								$0
LIMITS FROM: AT CAMPBELL BRANCH CR 294				TO: (OLD NELSONVILLE RD) STR# AA0294004				$0
EXIST. FACILITY: RURAL UNDIVIDED				PROP. FACILITY: RURAL UNDIVIDED				$239,000
NBI NUMBERS: 130080AA0294004								$239,000
YOAKUM	AUSTIN	CR	0913-20-905	0.500		C		
DESCRIPTION: REPLACE BRIDGE AND APPROACHES								$0
LIMITS FROM: AT DRAW CR 212				TO: (BERNARD RD) STR # AA02-12-001				$0
EXIST. FACILITY: RURAL UNDIVIDED				PROP. FACILITY: RURAL UNDIVIDED				$169,000
NBI NUMBERS: 130080AA0212001								$169,000
YOAKUM	AUSTIN	CR	0913-20-906	0.500		C		
DESCRIPTION: REPLACE BRIDGE AND APPROACHES								$0
LIMITS FROM: AT POST OAK POINT CREEK CR 192				TO: (NEW BREMAN RD) STR # AA01-92-006				$0
EXIST. FACILITY: RURAL UNDIVIDED				PROP. FACILITY: RURAL UNDIVIDED				$248,000
NBI NUMBERS: 130080AA0192006								$248,000
YOAKUM	AUSTIN	CR	0913-20-908	0.500		C		
DESCRIPTION: REPLACE BRIDGE AND APPROACHES								$0
LIMITS FROM: AT DRAW CR 241				TO: (WAGNER RD) STR # AA02-41-001				$0
EXIST. FACILITY: RURAL UNDIVIDED				PROP. FACILITY: RURAL UNDIVIDED				$178,000
NBI NUMBERS: 130080AA0241001								$178,000
YOAKUM	AUSTIN	CR	0913-20-909	0.500		C		
DESCRIPTION: REPLACE BRIDGE AND APPROACHES								$0
LIMITS FROM: AT PECAN BRANCH CR 267				TO: (PILCIK RD) STR # AA02-67-002				$0
EXIST. FACILITY: RURAL UNDIVIDED				PROP. FACILITY: RURAL UNDIVIDED				$249,000
NBI NUMBERS: 130080AA0267002								$249,000
YOAKUM	AUSTIN	CR	0913-20-910	0.500		C		
DESCRIPTION: REPLACE BRIDGE AND APPROACHES								$0
LIMITS FROM: AT DRAW CR 300				TO: (ZETTEL RD) STR # AA03-00-001				$0
EXIST. FACILITY: RURAL UNDIVIDED				PROP. FACILITY: RURAL UNDIVIDED				$146,000
NBI NUMBERS: 130080AA0300001								$146,000
YOAKUM	AUSTIN	CR	0913-20-911	0.500		C		
DESCRIPTION: REPLACE BRIDGE AND APPROACHES								$0
LIMITS FROM: AT DRAW CR 226				TO: (BLEZINGER RD) STR # AA02-26-001				$0
EXIST. FACILITY: RURAL UNDIVIDED				PROP. FACILITY: RURAL UNDIVIDED				$211,000
NBI NUMBERS: 130080AA0226001								$211,000

PROJECT HAS ADVANCED TO A HIGHER AUTHORIZATION

DISTRICT HDQTRS	COUNTY	HWY NO	CONT-SECT-JOB	LENGTH MILES	SCHED DATE	LEVEL OF AUTHORITY	OTHER CATEGORIES TOLL CANDIDATE/ RAIL PROJECT	OTHER CATEGORY FUNDS OTHER PARTICIPATION CATEGORY 6 FUNDS EST CONST COST
YOAKUM	COLORADO	CR	0913-26-901	0.500		C		
DESCRIPTION: REPLACE BRIDGE AND APPROACHES								$0
LIMITS FROM: AT WEST BERNARD CREEK CR 188				TO: (MCCORMICK RD) STR # AA01-88-001				$0
EXIST. FACILITY: RURAL UNDIVIDED				PROP. FACILITY: RURAL UNDIVIDED				$127,000
NBI NUMBERS: 130450AA0188001								$127,000
YOAKUM	COLORADO	CR	0913-26-903	0.500		C		
DESCRIPTION: REPLACE BRIDGE AND APPROACHES								$0
LIMITS FROM: AT HARVEY CREEK CR 358				TO: (CR 208) STR # AA03-58-001				$0
EXIST. FACILITY: RURAL UNDIVIDED				PROP. FACILITY: RURAL UNDIVIDED				$244,000
NBI NUMBERS: 130450AA0358001								$244,000
YOAKUM	FAYETTE	CR	0913-28-900	0.500		C		
DESCRIPTION: REPLACE BRIDGE AND APPROACHES								$0
LIMITS FROM: AT DRAW CR 284				TO: (DUBINA-WEIMAR RD) AA02-84-001				$0
EXIST. FACILITY: RURAL UNDIVIDED				PROP. FACILITY: RURAL UNDIVIDED				$286,000
NBI NUMBERS: 130760AA0284001								$286,000
YOAKUM	FAYETTE	CR	0913-28-905	0.500		C		
DESCRIPTION: REPLACE BRIDGE AND APPROACHES								$0
LIMITS FROM: AT BULL CREEK CR 410				TO: (ROSS PRAIRIE CH RD) AA04-10-001				$0
EXIST. FACILITY: RURAL UNDIVIDED				PROP. FACILITY: RURAL UNDIVIDED				$113,000
NBI NUMBERS: 130760AA0410001								$113,000
YOAKUM	GONZALES	CR	0913-22-900	0.250		C		
DESCRIPTION: REPLACE BRIDGE AND APPROACHES								$0
LIMITS FROM: AT PEACH CREEK CR 415				TO: (CR 415) STR # AA04-15-001				$0
EXIST. FACILITY: RURAL UNDIVIDED				PROP. FACILITY: RURAL UNDIVIDED				$295,000
NBI NUMBERS: 130900AA0415001								$295,000
YOAKUM	GONZALES	CR	0913-22-901	0.500		C		
DESCRIPTION: REPLACE BRIDGE AND APPROACHES								$0
LIMITS FROM: AT BRUSHY CREEK CR 118				TO: (CR 118) STR # AA01-18-001				$0
EXIST. FACILITY: RURAL UNDIVIDED				PROP. FACILITY: RURAL UNDIVIDED				$146,000
NBI NUMBERS: 130900AA0118001								$146,000
YOAKUM	GONZALES	CR	0913-22-903	1.000		C		
DESCRIPTION: REPLACE BRIDGES AND APPROACHES								$0
LIMITS FROM: AT BRUSHY & FIVE MILE CREEKS				TO: (CR 298) AA02-98-001 AND 002				$0
EXIST. FACILITY: RURAL UNDIVIDED				PROP. FACILITY: RURAL UNDIVIDED				$474,000
NBI NUMBERS: 130900AA0298001, 130900AA0298002								$474,000
YOAKUM	GONZALES	CR	0913-22-904	0.500		C		
DESCRIPTION: REPLACE BRIDGE AND APPROACHES								$0
LIMITS FROM: AT DENTON CREEK CR 335				TO: (CR 335) STR # AA03-35-001				$0
EXIST. FACILITY: RURAL UNDIVIDED				PROP. FACILITY: RURAL UNDIVIDED				$141,000
NBI NUMBERS: 130900AA0335001								$141,000
YOAKUM	GONZALES	CR	0913-22-906	0.500		C		
DESCRIPTION: REPLACE BRIDGE AND APPROACHES								$0
LIMITS FROM: AT ELM SLOUGH CR 229				TO: (CR 229) STR # AA02-29-001				$0
EXIST. FACILITY: RURAL UNDIVIDED				PROP. FACILITY: RURAL UNDIVIDED				$126,000
NBI NUMBERS: 130900AA0229001								$126,000
YOAKUM	GONZALES	CR	0913-22-907	0.621		C		
DESCRIPTION: REPLACE BRIDGE AND APPROACHES								$0
LIMITS FROM: AT ROCKY CREEK CR 545				TO: (CR 360) #AA0545001				$16,250
EXIST. FACILITY: RURAL UNDIVIDED				PROP. FACILITY: RURAL UNDIVIDED				$125,000
NBI NUMBERS: 130900AA0545001								$125,000
YOAKUM	GONZALES	CR	0913-22-909	0.621		C		
DESCRIPTION: REPLACE BRIDGE AND APPROACHES								$0
LIMITS FROM: AT SANDY FORK CREEK CR 438				TO: #AA0438001				$29,900
EXIST. FACILITY: RURAL UNDIVIDED				PROP. FACILITY: RURAL UNDIVIDED				$230,000
NBI NUMBERS: #Error								$230,000
YOAKUM	GONZALES	CR	0913-22-911	0.500		C		
DESCRIPTION: REPLACE BRIDGE AND APPROACHES								$0
LIMITS FROM: AT KOKERNOT CREEK CR 359				TO: (CR 359) STR # AA03-59-001				$0
EXIST. FACILITY: RURAL UNDIVIDED				PROP. FACILITY: RURAL UNDIVIDED				$141,000
NBI NUMBERS: 130900AA0359001								$141,000
YOAKUM	GONZALES	CR	0913-22-912	0.500		C		
DESCRIPTION: REPLACE BRIDGE AND APPROACHES								$0
LIMITS FROM: AT DRAW CR 376				TO: (CR 376) STR # AA03-76-001				$0
EXIST. FACILITY: RURAL UNDIVIDED				PROP. FACILITY: RURAL UNDIVIDED				$146,000
NBI NUMBERS: 130900AA0376001								$146,000
YOAKUM	GONZALES	CR	0913-22-935	1.000		C		
DESCRIPTION: REPLACE BRIDGE AND APPROACHES								$0
LIMITS FROM: AT FIVE MILE CREEK CR 193				TO: #AA0193001				$24,500
EXIST. FACILITY: RURAL UNDIVIDED				PROP. FACILITY: RURAL UNDIVIDED				$336,000
NBI NUMBERS: 130900AA0193001								$336,000

PROJECT HAS ADVANCED TO A HIGHER AUTHORIZATION

DISTRICT HDQTRS	COUNTY	HWY NO	CONT-SECT-JOB	LENGTH MILES	SCHED DATE	LEVEL OF AUTHORITY	OTHER CATEGORIES TOLL CANDIDATE/ RAIL PROJECT	OTHER CATEGORY FUNDS OTHER PARTICIPATION CATEGORY 6 FUNDS EST CONST COST
YOAKUM	LAVACA	CR	0913-29-037	0.500		C		
DESCRIPTION: REPLACE BRIDGE AND APPROACHES								$0
LIMITS FROM: AT CLARKS CREEK CR 388				TO: (CR 444) STR # AA03-88-002				$0
EXIST. FACILITY: RURAL UNDIVIDED				PROP. FACILITY: RURAL UNDIVIDED				$475,000
NBI NUMBERS: 131430AA0388002								$475,000
YOAKUM	LAVACA	CR	0913-29-039	0.500		C		
DESCRIPTION: REPLACE BRIDGE AND APPROACHES								$0
LIMITS FROM: AT RICKAWAY BRANCH CR 561				TO: (CR 130) STR # AA05-61-001				$0
EXIST. FACILITY: RURAL UNDIVIDED				PROP. FACILITY: RURAL UNDIVIDED				$336,000
NBI NUMBERS: 131430AA0561001								$336,000
YOAKUM	WHARTON	CR	0913-09-906	0.300		C		
DESCRIPTION: REPLACE BRIDGE AND APPROACHES								$0
LIMITS FROM: AT LCRA CANAL CR 178				TO: (CR 102) STR # AA01-78-001				$0
EXIST. FACILITY: RURAL UNDIVIDED				PROP. FACILITY: RURAL UNDIVIDED				$220,000
NBI NUMBERS: 132410AA0178001								$220,000
YOAKUM	WHARTON	CR	0913-09-907	0.300		C		
DESCRIPTION: REPLACE BRIDGE AND APPROACHES								$0
LIMITS FROM: AT LCRA CANAL CR 182				TO: (CR 106) STR # AA01-82-002				$0
EXIST. FACILITY: RURAL UNDIVIDED				PROP. FACILITY: RURAL UNDIVIDED				$224,000
NBI NUMBERS: 132410AA0182002								$224,000
YOAKUM	WHARTON	CR	0913-09-908	0.300		C		
DESCRIPTION: REPLACE BRIDGE AND APPROACHES								$0
LIMITS FROM: AT DRAW CR 244				TO: (CR 117) STR # AA02-44-003				$0
EXIST. FACILITY: RURAL UNDIVIDED				PROP. FACILITY: RURAL UNDIVIDED				$234,000
NBI NUMBERS: 132410AA0244003								$234,000
YOAKUM	WHARTON	CR	0913-09-912	0.300		C		
DESCRIPTION: REPLACE BRIDGE AND APPROACHES								$0
LIMITS FROM: AT DRAW CR 643				TO: (CR 459) STR # AA06-43-002				$0
EXIST. FACILITY: RURAL UNDIVIDED				PROP. FACILITY: RURAL UNDIVIDED				$174,000
NBI NUMBERS: 132410AA0643002								$174,000
YOAKUM	WHARTON	CR	0913-09-913	0.500		C		
DESCRIPTION: REPLACE AND APPROACHES								$0
LIMITS FROM: AT DRAW CR 158				TO: (CR 169/REID) STR # AA01-58-001				$0
EXIST. FACILITY: RURAL UNDIVIDED				PROP. FACILITY: RURAL UNDIVIDED				$150,000
NBI NUMBERS: 132410AA0158001								$150,000
YOAKUM	WHARTON	CR	0913-09-914	0.500		C		
DESCRIPTION: REPLACE BRIDGE AND APPROACHES								$0
LIMITS FROM: AT WATER HOLE CREEK CR 160				TO: (CR 126) STR # AA01-60-001 & 002				$0
EXIST. FACILITY: RURAL UNDIVIDED				PROP. FACILITY: RURAL UNDIVIDED				$278,000
NBI NUMBERS: 132410AA0160002, 132410AA0160001								$278,000
YOAKUM	WHARTON	CR	0913-09-915	0.500		C		
DESCRIPTION: REPLACE BRIDGE AND APPROACHES								$0
LIMITS FROM: AT DRAW CR 195				TO: (CR 103) STR # AA01-95-003				$0
EXIST. FACILITY: RURAL UNDIVIDED				PROP. FACILITY: RURAL UNDIVIDED				$150,000
NBI NUMBERS: 132410AA0195003								$150,000
YOAKUM	WHARTON	CR	0913-09-916	0.500		C		
DESCRIPTION: REPLACE BRIDGE AND APPROACHES								$0
LIMITS FROM: AT DRAW CR 400				TO: (CR 421) STR # AA04-00-004				$0
EXIST. FACILITY: RURAL UNDIVIDED				PROP. FACILITY: RURAL UNDIVIDED				$106,000
NBI NUMBERS: 132410AA0400004								$106,000
YOAKUM	WHARTON	CR	0913-09-917	0.500		C		
DESCRIPTION: REPLACE BRIDGE AND APPROACHES								$0
LIMITS FROM: AT DRAW CR 642				TO: (CR 456) STR # AA06-42-001				$0
EXIST. FACILITY: RURAL UNDIVIDED				PROP. FACILITY: RURAL UNDIVIDED				$145,000
NBI NUMBERS: 132410AA0642001								$145,000
YOAKUM	WHARTON	CR	0913-09-918	0.500		C		
DESCRIPTION: REPLACE BRIDGE AND APPROACHES								$0
LIMITS FROM: AT DRAW CR 647				TO: (CR 461) STR # AA06-47-001				$0
EXIST. FACILITY: RURAL UNDIVIDED				PROP. FACILITY: RURAL UNDIVIDED				$155,000
NBI NUMBERS: 132410AA0647001								$155,000
						YOAKUM TOTAL:		$0
						96 PROJECTS		$337,120
								$24,059,000
								$24,059,000
						STATE TOTAL		$1,000,000
						1712 PROJECTS		$19,918,256
								$738,066,059
								$739,066,061

PROJECT HAS ADVANCED TO A HIGHER AUTHORIZATION

Texas Department of Transportation

DRAFT 2007

UNIFIED TRANSPORTATION PROGRAM

Statewide Preservation Program

EXHIBIT E

CATEGORY 6- RAILROAD GRADE SEPARATIONS

Blank Page

DRAFT 2007 STATEWIDE PRESERVATION PROGRAM
CATEGORY 6 - STP RAILROAD GRADE SEPARATIONS

DISTRICT	2007	2008	2009	2010	2011-2017	TOTAL
ABILENE	$0	$3,549,000	$0	$0	$0	$3,549,000
AMARILLO	$5,000,000	$0	$12,000,000	$13,000,000	$13,300,000	$43,300,000
ATLANTA	$0	$3,694,000	$0	$0	$30,169,000	$33,863,000
AUSTIN	$0	$28,200,000	$0	$6,500,000	$0	$34,700,000
BEAUMONT	$6,110,000	$0	$21,572,000	$0	$21,761,000	$49,443,000
BROWNWOOD	$0	$0	$0	$6,100,000	$0	$6,100,000
BRYAN	$0	$20,000,000	$0	$22,200,000	$16,500,000	$58,700,000
CHILDRESS	$0	$4,500,000	$0	$0	$5,500,000	$10,000,000
CORPUS CHRISTI	$0	$0	$11,661,000	$0	$0	$11,661,000
DALLAS	$0	$14,889,000	$5,844,000	$1,143,000	$0	$21,876,000
EL PASO	$0	$0	$0	$6,723,360	$21,485,520	$28,208,880
FORT WORTH	$20,425,560	$0	$0	$13,133,000	$14,718,000	$48,276,560
HOUSTON	$7,000,000	$39,550,000	$41,500,000	$0	$28,200,000	$116,250,000
LAREDO	$0	$24,000,000	$7,500,000	$0	$17,000,000	$48,500,000
LUBBOCK	$0	$0	$0	$17,179,076	$0	$17,179,076
LUFKIN	$1,630,000	$640,000	$16,030,000	$0	$1,200,000	$19,500,000
ODESSA	$0	$0	$0	$0	$0	$0
PARIS	$4,244,097	$0	$0	$0	$0	$4,244,097
PHARR	$6,000,000	$0	$6,000,000	$5,000,000	$18,000,000	$35,000,000
SAN ANGELO	$0	$0	$0	$0	$0	$0
SAN ANTONIO	$8,814,459	$0	$0	$11,900,000	$31,400,000	$52,114,459
TYLER	$2,214,000	$17,000,000	$0	$0	$0	$19,214,000
WACO	$0	$11,314,000	$0	$0	$5,554,367	$16,868,367
WICHITA FALLS	$2,704,000	$3,700,610	$9,934,292	$4,002,580	$0	$20,341,482
YOAKUM	$0	$0	$0	$0	$4,500,000	$4,500,000
TOTAL	$64,142,116	$171,036,610	$132,041,292	$106,881,016	$229,287,887	$703,388,921

Blank Page

DISTRICT HDQTRS	COUNTY	HWY NO	CONT-SECT-JOB	LENGTH MILES	SCHED DATE	LEVEL OF AUTHORITY	OTHER CATEGORIES TOLL CANDIDATE/ RAIL PROJECT	OTHER CATEGORY FUNDS OTHER PARTICIPATION CATEGORY 6 FUNDS EST CONST COST
ABILENE	MITCHELL	BI 20-K	0006-13-006	0.310	2008	C		
DESCRIPTION: REPLACE EXISTING RAILROAD UNDERPASS AND APPROACHES								$0
LIMITS FROM: AT THE MP RAILROAD UNDERPASS				TO: WEST OF LORAINE				$0
EXIST. FACILITY: RURAL UNDIVIDED				PROP. FACILITY: RURAL UNDIVIDED				$3,549,000
NBI NUMBERS: 081680000613004								$3,549,000
						ABILENE TOTAL:		$0
						1 PROJECTS		$0
								$3,549,000
								$3,549,000

PROJECT HAS ADVANCED TO A HIGHER AUTHORIZATION

DISTRICT HDQTRS	COUNTY	HWY NO	CONT-SECT-JOB	LENGTH MILES	SCHED DATE	LEVEL OF AUTHORITY	OTHER CATEGORIES TOLL CANDIDATE/ RAIL PROJECT	OTHER CATEGORY FUNDS OTHER PARTICIPATION CATEGORY 6 FUNDS EST CONST COST
AMARILLO	DALLAM	US 87	0040-03-046	0.621	2007	C		
DESCRIPTION: REPLACE EXISTING RAILROAD UNDERPASS								$0
LIMITS FROM: AT US 87 IN DALHART				TO: .				$0
EXIST. FACILITY: RURAL UNDIVIDED				PROP. FACILITY: RURAL UNDIVIDED				$5,000,000
NBI NUMBERS: 040560004003006								$5,000,000
AMARILLO	CARSON	SH 207	0356-02-037	0.621	2009	C		
DESCRIPTION: REPLACE EXISTING RAILORAD UNDERPASS								$0
LIMITS FROM: AT SH 207 IN PANHANDLE				TO: .				$0
EXIST. FACILITY: RURAL UNDIVIDED				PROP. FACILITY: RURAL UNDIVIDED				$4,000,000
NBI NUMBERS: 040330035602006								$4,000,000
AMARILLO	DEAF SMITH	US 385	0226-05-050	0.621	2009	C		
DESCRIPTION: REPLACE EXISTING RAILROAD UNDERPASS								$0
LIMITS FROM: AT US 385 IN HEREFORD				TO: .				$0
EXIST. FACILITY: RURAL UNDIVIDED				PROP. FACILITY: RURAL UNDIVIDED				$4,000,000
NBI NUMBERS: 040590022605019								$4,000,000
AMARILLO	GRAY	SH 70	0455-03-027	0.621	2009	C		
DESCRIPTION: REPLACE EXISTING RAILROAD UNDERPASS								$0
LIMITS FROM: AT SH 70 IN PAMPA				TO: .				$0
EXIST. FACILITY: RURAL UNDIVIDED				PROP. FACILITY: RURAL UNDIVIDED				$4,000,000
NBI NUMBERS: 040910045503003								$4,000,000
AMARILLO	GRAY	FM 282	0169-10-016	0.100	2010	C		
DESCRIPTION: CONSTRUCT RURAL INTERCHANGE AT FM 282 AND US 60 JUNCTION								$0
LIMITS FROM: FM 750 JUNCTION				TO: 0.4 MILES N. OF US 60 INTERSECTION				$0
EXIST. FACILITY: RURAL UNDIVIDED				PROP. FACILITY: RURAL UNDIVIDED				$9,000,000
NBI NUMBERS: 040910GS014549X								$9,000,000
AMARILLO	POTTER	US 287	0041-05-043	0.621	2010	C		
DESCRIPTION: REPLACE EXISTING RAILROAD UNDERPASS								$0
LIMITS FROM: AT US 287 NORTH OF AMARILLO				TO: .				$0
EXIST. FACILITY: RURAL DIVIDED				PROP. FACILITY: RURAL DIVIDED				$4,000,000
NBI NUMBERS: 041880004105008								$4,000,000
AMARILLO	LIPSCOMB	SH 15	0355-01-043	0.621		C		
DESCRIPTION: REPLACE EXISTING RAILROAD UNDERPASS								$0
LIMITS FROM: AT SH 15 IN FOLLETT				TO: .				$0
EXIST. FACILITY: RURAL UNDIVIDED				PROP. FACILITY: RURAL UNDIVIDED				$5,000,000
NBI NUMBERS: 041480035501018								$5,000,000
AMARILLO	POTTER	US 287	0041-05-044	0.621		C		
DESCRIPTION: REPLACE EXISTING RAILROAD UNDERPASS								$0
LIMITS FROM: AT US 287 NORTH OF AMARILLO				TO: .				$0
EXIST. FACILITY: RURAL DIVIDED				PROP. FACILITY: RURAL DIVIDED				$4,100,000
NBI NUMBERS: 041880004105005								$4,100,000
AMARILLO	POTTER	US 287	0041-07-088	1.000		C		
DESCRIPTION: REPLACE RAILROAD OVERPASS								$0
LIMITS FROM: AT US 287 NORTH OF AMARILLO				TO: .				$0
EXIST. FACILITY: RURAL DIVIDED				PROP. FACILITY: RURAL DIVIDED				$4,200,000
NBI NUMBERS: 041880004107011								$4,200,000
						AMARILLO TOTAL:		$0
						9 PROJECTS		$0
								$43,300,000
								$43,300,000

PROJECT HAS ADVANCED TO A HIGHER AUTHORIZATION

DISTRICT HDQTRS	COUNTY	HWY NO	CONT-SECT-JOB	LENGTH MILES	SCHED DATE	LEVEL OF AUTHORITY	OTHER CATEGORIES TOLL CANDIDATE/ RAIL PROJECT	OTHER CATEGORY FUNDS OTHER PARTICIPATION CATEGORY 6 FUNDS EST CONST COST
ATLANTA	CASS	FM 3129	3195-01-010	0.001	2008	C		
DESCRIPTION: RAILROAD GRADE SEPARATION								$0
LIMITS FROM: AT UNION PACIFIC RAILROAD				TO: DOT NO. 794533C				$0
EXIST. FACILITY: RURAL UNDIVIDED				PROP. FACILITY: RURAL UNDIVIDED				$3,694,000
NBI NUMBERS: 190340GS794533C								$3,694,000
ATLANTA	BOWIE	US 82	0046-06-052	0.200		C		
DESCRIPTION: REPLACE EXISTING RAILROAD UNDERPASS TO PROVIDE GREATER HORIZONTAL AND VERTICAL CLEARANCE								$0
LIMITS FROM: AT KANSAS CITY SOUTHERN RR				TO: .				$0
EXIST. FACILITY: URBAN UNDIVIDED				PROP. FACILITY: URBAN DIVIDED				$5,841,000
NBI NUMBERS: 190190004606029								$5,841,000
ATLANTA	BOWIE	FM 989	1231-01-046	0.001		C		
DESCRIPTION: CONSTRUCT RAILROAD GRADE SEPARATION STRUCTURE AND APPROACHES								$0
LIMITS FROM: AT UNION PACIFIC RAILROAD				TO: .				$0
EXIST. FACILITY: RURAL UNDIVIDED				PROP. FACILITY: RURAL UNDIVIDED				$2,468,000
NBI NUMBERS: 190190GS789584C								$2,468,000
ATLANTA	BOWIE	FM 2148	2925-02-010	0.001		C		
DESCRIPTION: CONSTRUCT RAILROAD GRADE SEPARATION STRUTURE AND APPROACHES								$0
LIMITS FROM: AT UNION PACIFIC RR				TO: .				$0
EXIST. FACILITY: RURAL UNDIVIDED				PROP. FACILITY: RURAL UNDIVIDED				$2,242,000
NBI NUMBERS: 190190GS789587X								$2,242,000
ATLANTA	CAMP	US 271	0248-02-049	0.001		C		
DESCRIPTION: CONSTRUCT RAILROAD GRADE SEPARATION STRUCTURE AND APPROACHES								$0
LIMITS FROM: AT KCS RR IN PITTSBURG				TO: .				$0
EXIST. FACILITY: URBAN DIVIDED				PROP. FACILITY: URBAN DIVIDED				$3,911,000
NBI NUMBERS: 190320GS331517P								$3,911,000
ATLANTA	HARRISON	FM 1997	1919-02-028	0.001		C		
DESCRIPTION: REPLACE EXISTING RAILROAD UNDERPASS								$0
LIMITS FROM: AT UNION PACIFIC RAILROAD				TO: .				$0
EXIST. FACILITY: URBAN UNDIVIDED				PROP. FACILITY: URBAN UNDIVIDED				$5,609,000
NBI NUMBERS: 191030191902005								$5,609,000
ATLANTA	MARION	SH 49	0222-05-038	0.100		C		
DESCRIPTION: REPLACE EXISTING RAILROAD UNDERPASS TO PROVIDE GREATER HORIZONTAL AND VERTICAL CLEARANCE								$0
LIMITS FROM: AT KANSAS CITY SOUTHERN RWY UNDERPA				TO: 1 MILE N. OF LASSATER				$0
EXIST. FACILITY: RURAL UNDIVIDED				PROP. FACILITY: RURAL UNDIVIDED				$5,206,000
NBI NUMBERS: 191550022205025								$5,206,000
ATLANTA	MARION	SH 49	0223-01-026	0.100		C		
DESCRIPTION: REPLACE EXISTING RAILROAD UNDERPASS								$0
LIMITS FROM: AT KCS RWY UNDERPASS IN JEFFERSON				TO: .				$0
EXIST. FACILITY: URBAN UNDIVIDED				PROP. FACILITY: URBAN UNDIVIDED				$4,892,000
NBI NUMBERS: 191550022301007								$4,892,000
						ATLANTA TOTAL:		$0
						8 PROJECTS		$0
								$33,863,000
								$33,863,000

PROJECT HAS ADVANCED TO A HIGHER AUTHORIZATION

DISTRICT HDQTRS	COUNTY	HWY NO	CONT-SECT-JOB	LENGTH MILES	SCHED DATE	LEVEL OF AUTHORITY	OTHER CATEGORIES TOLL CANDIDATE/ RAIL PROJECT	OTHER CATEGORY FUNDS OTHER PARTICIPATION CATEGORY 6 FUNDS EST CONST COST
AUSTIN	HAYS	LP 82	0016-09-033	1.342	2008	C		
DESCRIPTION: CONSTRUCT RAILROAD GRADE SEPARATION STRUCTURE								$0
LIMITS FROM: IH 35				TO: CHARLES AUSTIN ST				$0
EXIST. FACILITY: URBAN DIVIDED				PROP. FACILITY: URBAN DIVIDED				$15,600,000
NBI NUMBERS: 141060GS447677C								$15,600,000
AUSTIN	WILLIAMSON	RM 620	0683-01-056	0.161	2008	C		
DESCRIPTION: CONSTRUCT RAILROAD GRADE SEPARATION STRUCTURE								$0
LIMITS FROM: AT GRR IN ROUND ROCK				TO: DOT NO. 439705H				$0
EXIST. FACILITY: URBAN UNDIVIDED				PROP. FACILITY: URBAN UNDIVIDED				$12,600,000
NBI NUMBERS: 142460GS439705H								$12,600,000
AUSTIN	WILLIAMSON	US 183	0151-04-052	0.001	2010	C		
DESCRIPTION: CONSTRUCT RAILROAD GRADE SEPARATION STRUCTURE & APPROACHES								$0
LIMITS FROM: AT AUSTIN NORTHWESTERN RAILROAD				TO: NORTH OF LEANDER				$0
EXIST. FACILITY: RURAL UNDIVIDED				PROP. FACILITY: RURAL UNDIVIDED				$6,500,000
NBI NUMBERS: 142460GS744814A								$6,500,000
AUSTIN	WILLIAMSON	BU 79-B	0204-04-037	0.001		C		
DESCRIPTION: REPLACE EXISTING RAILROAD UNDERPASS								$0
LIMITS FROM: AT MKT RAILROAD				TO: IN TAYLOR				$0
EXIST. FACILITY: URBAN UNDIVIDED				PROP. FACILITY: URBAN UNDIVIDED				$0
NBI NUMBERS: 142460020404050								$0
						AUSTIN TOTAL:		$0
						4 PROJECTS		$0
								$34,700,000
								$34,700,000

PROJECT HAS ADVANCED TO A HIGHER AUTHORIZATION

DISTRICT HDQTRS	COUNTY	HWY NO	CONT-SECT-JOB	LENGTH MILES	SCHED DATE	LEVEL OF AUTHORITY	OTHER CATEGORIES TOLL CANDIDATE/ RAIL PROJECT	OTHER CATEGORY FUNDS OTHER PARTICIPATION CATEGORY 6 FUNDS EST CONST COST
BEAUMONT	LIBERTY	FM 1960	1685-04-017	0.404	2007	C		
DESCRIPTION: CONSTRUCT RAILROAD GRADE SEPARATION STRUCTURE AND APPROACHES								$0
LIMITS FROM: AT UP RR				TO: .				$0
EXIST. FACILITY: RURAL UNDIVIDED				PROP. FACILITY: RURAL UNDIVIDED				$6,110,000
NBI NUMBERS: 201460GS450639W								$6,110,001
BEAUMONT	HARDIN	BU 96-F	0065-14-019	0.500	2009	C		
DESCRIPTION: CONSTRUCT RAILROAD GRADE SEPARATION								$0
LIMITS FROM: AT BNSF RR (DOT 024 450P)				TO: .				$0
EXIST. FACILITY: URBAN DIVIDED				PROP. FACILITY: URBAN DIVIDED				$8,073,000
NBI NUMBERS: 201010GS054450P								$8,073,000
BEAUMONT	LIBERTY	US 90	0028-03-913	0.621	2009	C		
DESCRIPTION: CONSTRUCT RAILROAD GRADE SEPARATION STRUCTURE & APPROACHES								$0
LIMITS FROM: AT SP RR IN DAYTON				TO: .				$0
EXIST. FACILITY: RURAL UNDIVIDED				PROP. FACILITY: RURAL UNDIVIDED				$13,499,000
NBI NUMBERS: 201460GS762790L								$13,499,000
BEAUMONT	JEFFERSON	SH 73	0508-04-136	0.684		C		
DESCRIPTION: CONSTRUCT RAILROAD GRADE SEPARATION STRUCTURE & APPROACHES								$0
LIMITS FROM: AT T&NO RR IN PORT ARTHUR				TO: .				$0
EXIST. FACILITY: RURAL DIVIDED				PROP. FACILITY: RURAL DIVIDED				$21,761,000
NBI NUMBERS: 201240GS762525W								$21,761,000
						BEAUMONT TOTAL:		$0
						4 PROJECTS		$0
								$49,443,000
								$49,443,001

PROJECT HAS ADVANCED TO A HIGHER AUTHORIZATION

DISTRICT HDQTRS	COUNTY	HWY NO	CONT-SECT-JOB	LENGTH MILES	SCHED DATE	LEVEL OF AUTHORITY	OTHER CATEGORIES TOLL CANDIDATE/ RAIL PROJECT	OTHER CATEGORY FUNDS OTHER PARTICIPATION CATEGORY 6 FUNDS EST CONST COST
BROWNWOOD	BROWN	US 84	0054-07-069	0.100	2010	C		
DESCRIPTION: REPLACE EXISTING RAILROAD UNDERPASS WITH OVERPASS & APPRS								$0
LIMITS FROM: AT SOUTH ORIENT RAILROAD				TO: .				$0
EXIST. FACILITY:				PROP. FACILITY:				$6,100,000
NBI NUMBERS:230250005407073								$6,100,000
						BROWNWOOD TOTAL:		$0
						1 PROJECTS		$0
								$6,100,000
								$6,100,000

PROJECT HAS ADVANCED TO A HIGHER AUTHORIZATION

DISTRICT HDQTRS	COUNTY	HWY NO	CONT-SECT-JOB	LENGTH MILES	SCHED DATE	LEVEL OF AUTHORITY	OTHER CATEGORIES TOLL CANDIDATE/ RAIL PROJECT	OTHER CATEGORY FUNDS OTHER PARTICIPATION CATEGORY 6 FUNDS EST CONST COST
BRYAN	BRAZOS	FM 2818	2399-01-022	0.001	2008	C		
DESCRIPTION: CONSTRUCT RAILROAD GRADE SEPARATION STRUCTURE								$0
LIMITS FROM: AT UPRR IN COLLEGE STATION				TO: DOT NO. 743219D				$0
EXIST. FACILITY: RURAL DIVIDED				PROP. FACILITY: RURAL DIVIDED				$10,000,000
NBI NUMBERS: 170210GS743219D								$10,000,000
BRYAN	BURLESON	FM 60	0713-01-027	0.100	2008	C		
DESCRIPTION: REPLACE RAILROAD UNDERPASS								$0
LIMITS FROM: AT UPRR UNDERPASS 0.2 MI NW OF FM 1				TO: IN DEANVILLE				$0
EXIST. FACILITY: RURAL UNDIVIDED				PROP. FACILITY: RURAL UNDIVIDED				$5,000,000
NBI NUMBERS: 170260071301001								$5,000,000
BRYAN	BURLESON	FM 166	0955-01-017	0.100	2008	C		
DESCRIPTION: REPLACE RAILROAD UNDERPASS								$0
LIMITS FROM: AT UPRR UNDERPASS 0.346 M E OF SH 3				TO: .				$0
EXIST. FACILITY: RURAL UNDIVIDED				PROP. FACILITY: RURAL UNDIVIDED				$5,000,000
NBI NUMBERS: 170260095501002								$5,000,000
BRYAN	BRAZOS	FM 2347	3138-01-020	0.354	2010	C		
DESCRIPTION: CONSTRUCT RAILROAD GRADE SEPARATION AND INTERCHANGE								$0
LIMITS FROM: INTERSECTION OF FM 2154 AND				TO: UNION PACIFIC RAILROAD				$0
EXIST. FACILITY: URBAN DIVIDED				PROP. FACILITY: URBAN DIVIDED				$18,600,000
NBI NUMBERS: 170210GS743215B								$18,600,000
BRYAN	FREESTONE	US 84	0057-02-900	0.160	2010	C		
DESCRIPTION: REPLACEMENT OF THE EXISTING RAILROAD UNDERPASS CONSISTING OF GRADING, STRUCTURES, BASE AND SURFACE								$0
LIMITS FROM: AT THE BNSF RAILROAD WEST OF TEAGUE				TO: .				$0
EXIST. FACILITY: RURAL UNDIVIDED				PROP. FACILITY: RURAL UNDIVIDED				$3,600,000
NBI NUMBERS: 170820005702003								$3,600,000
BRYAN	FREESTONE	FM 1365	1326-02-014	0.300		C		
DESCRIPTION: CONSTRUCTION OF AN INTERCHANGE CONSISTING OF GRADING, STRUCTURES, BASE AND SURFACE								$0
LIMITS FROM: AT THE BNSF RAILROAD IN TEAGUS,				TO: DOT# 597188E				$0
EXIST. FACILITY: RURAL UNDIVIDED				PROP. FACILITY: RURAL UNDIVIDED				$6,500,000
NBI NUMBERS: 170820GS597188E								$6,500,000
BRYAN	MILAM	FM 487	0211-13-900	0.170		C		
DESCRIPTION: REPLACEMENT OF THE EXISTING RAILROAD UNDERPASS CONSISTING OF GRADING, STRUCTURES, BASE AND SURFACE								$0
LIMITS FROM: AT THE UNION PACIFIC RR IN ROCKDALE				TO: .				$0
EXIST. FACILITY: RURAL UNDIVIDED				PROP. FACILITY: RURAL UNDIVIDED				$5,000,000
NBI NUMBERS: 171660021113001								$5,000,000
BRYAN	WASHINGTON	FM 390	0338-08-024	0.001		C		
DESCRIPTION: REPLACE RAILROAD UNDERPASS								$0
LIMITS FROM: AT BNSF RR UNDERPASS IN GAY HILL				TO: .				$0
EXIST. FACILITY: RURAL UNDIVIDED				PROP. FACILITY: RURAL UNDIVIDED				$5,000,000
NBI NUMBERS: 172390033808091								$5,000,000
						BRYAN TOTAL:		$0
						8 PROJECTS		$0
								$58,700,000
								$58,700,000

PROJECT HAS ADVANCED TO A HIGHER AUTHORIZATION

DISTRICT HDQTRS	COUNTY	HWY NO	CONT-SECT-JOB	LENGTH MILES	SCHED DATE	LEVEL OF AUTHORITY	OTHER CATEGORIES TOLL CANDIDATE/ RAIL PROJECT	OTHER CATEGORY FUNDS OTHER PARTICIPATION CATEGORY 6 FUNDS EST CONST COST
CHILDRESS	HALL	FM 1547	0844-05-008	0.100	2008	C		
DESCRIPTION: CONSTRUCT RAILROAD GRADE SEPARATION STRUCTURE								$0
LIMITS FROM: AT-GRADE RR CROSSING				TO: @FM 1547 AND US 287				$0
EXIST. FACILITY: RURAL UNDIVIDED				PROP. FACILITY: RURAL UNDIVIDED				$4,500,000
NBI NUMBERS: 250970GS274917B, 250970GS274915M								$4,500,000
CHILDRESS	CHILDRESS	FM 164	0670-01-012	0.621		C		
DESCRIPTION: CONSTRUCT RAILROAD GRADE SEPARATION STRUCTURE								$0
LIMITS FROM: AT-GRADE RR CROSSING APPROX 1.2 KM				TO: SOUTH OF US 287				$0
EXIST. FACILITY: RURAL UNDIVIDED				PROP. FACILITY: RURAL UNDIVIDED				$5,500,000
NBI NUMBERS: 250380GS274766N								$5,500,000
						CHILDRESS TOTAL:		$0
						2 PROJECTS		$0
								$10,000,000
								$10,000,000

PROJECT HAS ADVANCED TO A HIGHER AUTHORIZATION

DISTRICT HDQTRS	COUNTY	HWY NO	CONT-SECT-JOB	LENGTH MILES	SCHED DATE	LEVEL OF AUTHORITY	OTHER CATEGORIES TOLL CANDIDATE/ RAIL PROJECT	OTHER CATEGORY FUNDS OTHER PARTICIPATION CATEGORY 6 FUNDS EST CONST COST
CORPUS CHRISTI	LIVE OAK	US 59	0542-07-900	1.168	2009	C		
DESCRIPTION: CONSTRUCT RAILROAD GRADE SEPARATION STRUCTURE AND APPROACHES								$0
LIMITS FROM: BU 59				TO: US 281				$0
EXIST. FACILITY: RURAL UNDIVIDED				PROP. FACILITY: RURAL UNDIVIDED				$5,661,000
NBI NUMBERS: 161490GS448527X								$5,661,000
CORPUS CHRISTI	SAN PATRICI	SH 361	0180-10-900	1.048	2009	C		
DESCRIPTION: CONSTRUCT RAILROAD GRADE SEPARATION STRUCTURE & APPROACHES								$0
LIMITS FROM: WEST OF THE SOUTHERN PACIFIC RAILRO				TO: WEST OF FM 1069				$0
EXIST. FACILITY: URBAN DIVIDED				PROP. FACILITY: URBAN DIVIDED				$6,000,000
NBI NUMBERS: 162050GS746292L								$6,000,000
						CORPUS CHRISTI TOTAL:		$0
						2 PROJECTS		$0
								$11,661,000
								$11,661,000

PROJECT HAS ADVANCED TO A HIGHER AUTHORIZATION

DISTRICT HDQTRS	COUNTY	HWY NO	CONT-SECT-JOB	LENGTH MILES	SCHED DATE	LEVEL OF AUTHORITY	OTHER CATEGORIES TOLL CANDIDATE/ RAIL PROJECT	OTHER CATEGORY FUNDS OTHER PARTICIPATION CATEGORY 6 FUNDS EST CONST COST
DALLAS	DENTON	SH 114	0353-02-053	0.001	2008	C		
DESCRIPTION: REPLACE RAILROAD UNDERPASS								$0
LIMITS FROM: AT UP RAILROAD UNDERPASS IN ROANOKE				TO: DOT NO 795 342V				$0
EXIST. FACILITY:				PROP. FACILITY:				$2,232,000
NBI NUMBERS:180610035302010								$2,232,000
DALLAS	KAUFMAN	SH 34	0173-04-025	0.436	2008	C		
DESCRIPTION: ADD CONSTR 4 LANE DIVIDED URBAN THOR., AND RAILROAD GRADE SEPARATION STRUCTURE ON NEW LOCATION								$0
LIMITS FROM: GROVE ST.				TO: HIGH ST. IN TERRELL				$0
EXIST. FACILITY:				PROP. FACILITY: URBAN DIVIDED				$7,230,000
NBI NUMBERS: 181300GS794775X								$7,230,000
DALLAS	NAVARRO	SH 14	0093-02-015	0.854	2008	C		
DESCRIPTION: REPLACE RAILROAD UNDERPASS								$0
LIMITS FROM: AT UP RR				TO: .				$0
EXIST. FACILITY:				PROP. FACILITY:				$5,427,000
NBI NUMBERS:181750009302006								$5,427,000
DALLAS	DALLAS	SH 352	0430-01-046	0.001	2009	C		
DESCRIPTION: CONSTRUCT RAILROAD GRADE SEPARATION STRUCTURE AND APPROACHES								$0
LIMITS FROM: AT THE UP RAILROAD				TO: BETWEEN HATCHER AND DIXON				$0
EXIST. FACILITY:				PROP. FACILITY:				$5,844,000
NBI NUMBERS:180570GS765858H								$5,844,000
DALLAS	DENTON	FM 3524	0081-05-034	0.001	2010	C		
DESCRIPTION: REPLACE RAILROAD UNDERPASS								$0
LIMITS FROM: AT UNION PACIFIC RAILROAD				TO: .				$0
EXIST. FACILITY:				PROP. FACILITY:				$1,143,000
NBI NUMBERS:180610008105025								$1,143,000
						DALLAS TOTAL:		$0
						5 PROJECTS		$0
								$21,876,000
								$21,876,000

PROJECT HAS ADVANCED TO A HIGHER AUTHORIZATION

DISTRICT HDQTRS	COUNTY	HWY NO	CONT-SECT-JOB	LENGTH MILES	SCHED DATE	LEVEL OF AUTHORITY	OTHER CATEGORIES TOLL CANDIDATE/ RAIL PROJECT	OTHER CATEGORY FUNDS OTHER PARTICIPATION CATEGORY 6 FUNDS EST CONST COST
EL PASO	BREWSTER	US 67	0020-11-034	0.100	2010	C		
DESCRIPTION: REPLACE RAILROAD UNDERPASS								$0
LIMITS FROM: .13 MI WEST OF 15TH. STREET				TO: IN THE CITY OF ALPINE				$0
EXIST. FACILITY:				PROP. FACILITY:				$3,507,840
NBI NUMBERS: 240220002011045								$3,507,840
EL PASO	BREWSTER	US 67	0020-11-035	0.100	2010	C		
DESCRIPTION: REPLACE RAILROAD UNDERPASS								$0
LIMITS FROM: .3 MI WEST OF RM 1703				TO: IN THE CITY OF ALPINE				$0
EXIST. FACILITY:				PROP. FACILITY:				$3,215,520
NBI NUMBERS: 240220002011042								$3,215,520
EL PASO	BREWSTER	SH 118	0358-03-900	0.621		C		
DESCRIPTION: CONSTRUCT RAILROAD GRADE SEPARATION STRUCTURE & APPROACHES								
DOT# 742871G (1 TRACK)								$0
LIMITS FROM: IN THE TOWN OF ALPINE				TO: WEST OF E. MURPHY ST				$0
EXIST. FACILITY: RURAL UNDIVIDED				PROP. FACILITY: RURAL UNDIVIDED				$4,092,480
NBI NUMBERS: 240220GS742871G								$4,092,480
EL PASO	EL PASO	FM 259	0001-05-900	0.621		C		
DESCRIPTION: CONSTRUCT RAILROAD GRADE SEPARATION STRUCTURE & APPRS								
DOT# 019769K (1 TRACK)								$0
LIMITS FROM: IN CANUTILLO				TO: 0.05 MI WEST OF SH 20				$0
EXIST. FACILITY: RURAL UNDIVIDED				PROP. FACILITY: RURAL UNDIVIDED				$4,238,640
NBI NUMBERS: 240720GS019769K								$4,238,640
EL PASO	EL PASO	FM 1505	0002-16-013	0.621		C		
DESCRIPTION: CONSTRUCT RAILROAD GRADE SEPARATION STR & APPROACHES								
DOT# 741216B (2 TRACKS)								$0
LIMITS FROM: ON CLARK ST				TO: 0.01 MI E OF EL PASO DR				$0
EXIST. FACILITY: RURAL UNDIVIDED				PROP. FACILITY: RURAL UNDIVIDED				$4,530,960
NBI NUMBERS: 240720GS741216B								$4,530,960
EL PASO	EL PASO	FM 76	0674-01-900	0.621		C		
DESCRIPTION: CONSTRUCT RAILROAD GRADE SEPARATION STRUCTURE & APPROACHES								
DOT# 741238B (1 SIDETRACK) & 741237U (1 SIDETRACK)								$0
LIMITS FROM: ON FM 76				TO: 0.1 MI EAST OF SH 20				$0
EXIST. FACILITY: RURAL UNDIVIDED				PROP. FACILITY: RURAL UNDIVIDED				$4,530,960
NBI NUMBERS: 240720GS741238B, 240720GS741237U								$4,530,960
EL PASO	HUDSPETH	BI 10-C	0002-19-006	0.621		C		
DESCRIPTION: REPLACE EXISTING RAILROAD UNDERPASS								
DOT# 764092A (1 TRACK)								$0
LIMITS FROM: IN SIERRA BLANCA				TO: 0.16 MI WEST OF RM 8				$0
EXIST. FACILITY: RURAL UNDIVIDED				PROP. FACILITY: RURAL UNDIVIDED				$4,092,480
NBI NUMBERS: 241160000219041								$4,092,480
						EL PASO TOTAL:		$0
						7 PROJECTS		$0
								$28,208,880
								$28,208,880

PROJECT HAS ADVANCED TO A HIGHER AUTHORIZATION

DISTRICT HDQTRS	COUNTY	HWY NO	CONT-SECT-JOB	LENGTH MILES	SCHED DATE	LEVEL OF AUTHORITY	OTHER CATEGORIES TOLL CANDIDATE/ RAIL PROJECT	OTHER CATEGORY FUNDS OTHER PARTICIPATION CATEGORY 6 FUNDS EST CONST COST
FORT WORTH	PALO PINTO	US 281	0250-02-040	0.062	2007	C		
DESCRIPTION: REPLACE EXISTING RAILROAD UNDERPASS								$0
LIMITS FROM: AT UP & MP RR UNDERPASS				TO: .				$0
EXIST. FACILITY: RURAL UNDIVIDED				PROP. FACILITY: RURAL UNDIVIDED				$3,486,000
NBI NUMBERS: 021820025002011								$3,486,000
FORT WORTH	TARRANT	SH 180	0008-07-025	0.100	2007	C		
DESCRIPTION: REPLACE RAILROAD UNDERPASS								$0
LIMITS FROM: AT UNION PACIFIC RAILROAD				TO: .				$0
EXIST. FACILITY: URBAN UNDIVIDED				PROP. FACILITY: URBAN UNDIVIDED				$3,837,000
NBI NUMBERS: 022200000807083								$3,837,000
FORT WORTH	TARRANT	SH 183	0094-01-032	0.099	2007	C		
DESCRIPTION: REPLACE RAILROAD UNDERPASS								$0
LIMITS FROM: AT BNSR RAILROAD & BNSF SPUR				TO: .				$0
EXIST. FACILITY: URBAN UNDIVIDED				PROP. FACILITY: URBAN UNDIVIDED				$3,356,000
NBI NUMBERS: 022200009401003								$3,356,000
FORT WORTH	TARRANT	SH 183	0094-01-033	0.094	2007	C		
DESCRIPTION: REPLACE RAILROAD UNDERPASSES								$0
LIMITS FROM: AT DART RAILROAD				TO: .				$0
EXIST. FACILITY: URBAN UNDIVIDED				PROP. FACILITY: URBAN UNDIVIDED				$4,356,000
NBI NUMBERS: 022200009401004, 022200009401005								$4,356,000
FORT WORTH	TARRANT	BU 287P	0172-01-042	1.050	2007	C	(10)	
DESCRIPTION: WIDEN FOUR LANES TO SIX LANE DIVIDED & REPLACE RR UNDERPASS								$1,000,000
LIMITS FROM: ON ROSEDALE ST FROM IH 35W				TO: RIVERSIDE DR IN FORT WORTH				$0
EXIST. FACILITY: URBAN UNDIVIDED				PROP. FACILITY: URBAN DIVIDED				$5,390,560
NBI NUMBERS: 022200017201038								$6,390,560
FORT WORTH	JOHNSON	FM 917	1181-02-033	0.062	2010	C		
DESCRIPTION: CONSTRUCT RAILROAD GRADE SEPARATION STRUCTURE								$0
LIMITS FROM: AT BNSF RR IN JOSHUA				TO: .				$0
EXIST. FACILITY:				PROP. FACILITY:				$3,133,000
NBI NUMBERS: 021270GS020452P								$3,133,000
FORT WORTH	TARRANT	SH 199	0171-05-902	0.062	2010	C		
DESCRIPTION: CONSTRUCT RAILROAD GRADE SEPARATION STRUCTURE								$0
LIMITS FROM: AT FWW RR IN FORT WORTH				TO: .				$0
EXIST. FACILITY:				PROP. FACILITY:				$10,000,000
NBI NUMBERS: 022200GS672930M								$10,000,000
FORT WORTH	HOOD	US 377	0080-03-042	0.100		C		
DESCRIPTION: REPLACE RAILROAD UNDERPASS								$0
LIMITS FROM: AT AT&SF RAILROAD				TO: .				$0
EXIST. FACILITY: RURAL UNDIVIDED				PROP. FACILITY: RURAL DIVIDED				$4,080,000
NBI NUMBERS: 021120008003047								$4,080,000
FORT WORTH	TARRANT	FM 156	0718-02-049	0.062		C		
DESCRIPTION: CONSTRUCT RAILROAD GRADE SEPARATION STRUCTURE								$0
LIMITS FROM: AT BNSF RR IN SAGINAW				TO: .				$0
EXIST. FACILITY:				PROP. FACILITY:				$10,638,000
NBI NUMBERS: 022200GS274650M								$10,638,000
						FORT WORTH TOTAL:		$1,000,000
						9 PROJECTS		$0
								$48,276,560
								$49,276,560

PROJECT HAS ADVANCED TO A HIGHER AUTHORIZATION

DISTRICT HDQTRS	COUNTY	HWY NO	CONT-SECT-JOB	LENGTH MILES	SCHED DATE	LEVEL OF AUTHORITY	OTHER CATEGORIES TOLL CANDIDATE/ RAIL PROJECT	OTHER CATEGORY FUNDS OTHER PARTICIPATION CATEGORY 6 FUNDS EST CONST COST
HOUSTON	HARRIS	FM 2978	3050-03-012	0.457	2007	C		
DESCRIPTION: CONSTRUCT RAILROAD-HIGHWAY GRADE SEPARATION								$0
LIMITS FROM: N. OF TOMBALL AT UPRR NEAR HUFFSMIT				TO: .				$0
EXIST. FACILITY: RURAL UNDIVIDED				PROP. FACILITY: RURAL DIVIDED				$7,000,000
NBI NUMBERS: 121020GS430079M								$7,000,000
HOUSTON	BRAZORIA	FM 2004	2523-02-058	0.700	2008	C		
DESCRIPTION: CONSTRUCT RAILROAD-HIGHWAY GRADE SEPARATION								$0
LIMITS FROM: AT CR 288 AND UPRR				TO: .				$0
EXIST. FACILITY: RURAL UNDIVIDED				PROP. FACILITY: RURAL UNDIVIDED				$9,500,000
NBI NUMBERS: 120200GS448659H								$9,500,000
HOUSTON	FORT BEND	US 90A	0027-07-032	0.100	2008	C		
DESCRIPTION: REPLACE RAILROAD UNDERPASS								$0
LIMITS FROM: FM 3155				TO: 0.21 MI WEST OF LANE DRIVE				$0
EXIST. FACILITY: URBAN UNDIVIDED				PROP. FACILITY: URBAN UNDIVIDED				$11,000,000
NBI NUMBERS: 120800002707013								$11,000,000
HOUSTON	FORT BEND	FM 359	0543-02-055	0.350	2008	C		
DESCRIPTION: RAILROAD GRADE SEPARATION (ELEVATED T)								$0
LIMITS FROM: AT US 90A AND UPRR				TO: .				$0
EXIST. FACILITY: RURAL UNDIVIDED				PROP. FACILITY: RURAL UNDIVIDED				$12,000,000
NBI NUMBERS: 120800GS743717M								$12,000,000
HOUSTON	MONTGOMERY	FM 1488	0523-09-016	0.423	2008	C		
DESCRIPTION: CONSTRUCT RAILROAD-HIGHWAY GRADE SEPARATION								$0
LIMITS FROM: IN MAGNOLIA @ BNSF				TO: .				$0
EXIST. FACILITY: RURAL UNDIVIDED				PROP. FACILITY: RURAL UNDIVIDED				$7,050,000
NBI NUMBERS: 121700GS430099Y								$7,050,000
HOUSTON	FORT BEND	US 90A	0027-06-046	0.400	2009	C		
DESCRIPTION: REPLACE RAILROAD UNDERPASS								$0
LIMITS FROM: AT UP RR IN ROSENBERG				TO: .				$0
EXIST. FACILITY: RURAL UNDIVIDED				PROP. FACILITY: URBAN DIVIDED				$10,500,000
NBI NUMBERS: 120800002706012								$10,500,000
HOUSTON	FORT BEND	SH 36	0187-05-045	0.100	2009	C		
DESCRIPTION: REPLACE RAILROAD UNDERPASS								$0
LIMITS FROM: AT UP RR IN ROSENBERG				TO: .				$0
EXIST. FACILITY: URBAN UNDIVIDED				PROP. FACILITY: URBAN UNDIVIDED				$11,000,000
NBI NUMBERS: 120800018705014								$11,000,000
HOUSTON	HARRIS	FM 2100	1062-04-047	0.870	2009	C		
DESCRIPTION: CONSTRUCT RAILROAD GRADE SEPARATION STRUCTURE & APPROACHES								$0
LIMITS FROM: DIAMONDHEAD BLVD.				TO: 0.14 MI S. OF FIRST STREET				$0
EXIST. FACILITY: URBAN DIVIDED				PROP. FACILITY: URBAN DIVIDED				$10,000,000
NBI NUMBERS: 121020GS762873A								$10,000,000
HOUSTON	MONTGOMERY	FM 1488	0523-10-034	0.001	2009	C	(7)	
DESCRIPTION: CONSTUCT RAILROAD GRADE SEPARATION OVER SH 149 AND BNSF RR AT MOSTYN (DOT# 597 112Y)								$1,000,000
LIMITS FROM: W OF FM 149				TO: E OF FM 149 AT MOSTYN				$0
EXIST. FACILITY: RURAL UNDIVIDED				PROP. FACILITY: RURAL DIVIDED				$10,000,000
NBI NUMBERS: 121700GS597112Y								$11,000,000
HOUSTON	HARRIS	FM 1960	1685-01-090	0.001		C		
DESCRIPTION: CONSTRUCT GRADE SEPARATION (DOT# 597 091H)								$0
LIMITS FROM: AT BNSF RR				TO: .				$0
EXIST. FACILITY:				PROP. FACILITY:				$22,000,000
NBI NUMBERS: 121020GS597091H								$22,000,000
HOUSTON	MONTGOMERY	FM 3083	3158-01-901	0.001		C		
DESCRIPTION: CONSTRUCT GRADE SEPARATION (DOT# 448 431H)								$0
LIMITS FROM: AT UPRR				TO: .				$0
EXIST. FACILITY:				PROP. FACILITY:				$6,200,000
NBI NUMBERS: 121700GS448431H								$6,200,000
						HOUSTON TOTAL:		$1,000,000
						11 PROJECTS		$0
								$116,250,000
								$117,250,000

PROJECT HAS ADVANCED TO A HIGHER AUTHORIZATION

DISTRICT HDQTRS	COUNTY	HWY NO	CONT-SECT-JOB	LENGTH MILES	SCHED DATE	LEVEL OF AUTHORITY	OTHER CATEGORIES TOLL CANDIDATE/ RAIL PROJECT	OTHER CATEGORY FUNDS OTHER PARTICIPATION CATEGORY 6 FUNDS EST CONST COST
LAREDO	WEBB	IH 35	0018-06-136	1.442	2008	C		
DESCRIPTION: WIDEN NB AND SB MAINLANES TO 3 LANES EACH DIRECTION								$0
LIMITS FROM: SHILOH ROAD				TO: 0.25 MILES N. OF LOOP 20/FM 3464 IN				$0
EXIST. FACILITY: URBAN FREEWAY				PROP. FACILITY: URBAN FREEWAY				$24,000,000
NBI NUMBERS: 222400001806042								$24,000,000
LAREDO	DUVAL	SH 339	0623-01-016	0.062	2009	C		
DESCRIPTION: CONSTRUCTION OF RAILROAD GRADE SEPARATION STR & APPROACHES								$0
LIMITS FROM: AT THE RAILROAD CROSSING NORTH OF				TO: SH 359 IN BENAVIDES (DOT # 793673B)				$0
EXIST. FACILITY: RURAL UNDIVIDED				PROP. FACILITY: RURAL DIVIDED				$7,500,000
NBI NUMBERS: 220670GS793673B								$7,500,000
LAREDO	MAVERICK	BU 277N	0299-13-020	0.497		C		
DESCRIPTION: CONSTRUCT RAILROAD SEPARATION STRUCTURE AND APPROACHES								$0
LIMITS FROM: AT B277				TO: IN EAGLE PASS				$0
EXIST. FACILITY: URBAN UNDIVIDED				PROP. FACILITY: URBAN UNDIVIDED				$5,000,000
NBI NUMBERS: 221590GS764108U								$5,000,000
LAREDO	WEBB	IH 35	0018-06-906	0.497		C		
DESCRIPTION: CONSTRUCT RAILROAD GRADE SEPARATION STR AND APPROACHES								$0
LIMITS FROM: INT OF SANTA URSULA AND MOCTEZUMA				TO: IN LAREDO ON WEST FRONTAGE ROAD				$0
EXIST. FACILITY: URBAN FREEWAY				PROP. FACILITY: URBAN FREEWAY				$4,000,000
NBI NUMBERS: 222400GS793560V								$4,000,000
LAREDO	WEBB	IH 35	0018-06-907	0.497		C		
DESCRIPTION: CONSTRUCT RAILROAD GRADE SEPARATION STR & APPROACHES								$0
LIMITS FROM: THE INT OF SAN DARIO & SANTA URSULA				TO: IN LAREDO_ON EAST FRONTAGE ROAD				$0
EXIST. FACILITY: URBAN FREEWAY				PROP. FACILITY: URBAN FREEWAY				$4,000,000
NBI NUMBERS: 222400GS793561C								$4,000,000
LAREDO	WEBB	BI 35-A	0018-08-013	0.497		C		
DESCRIPTION: CONSTRUCT RAILROAD GRADE SEPARATION STR AND APPROACHES								$0
LIMITS FROM: THE INT OF SAN BERNARDO & MOCTEZUMA				TO: IN LAREDO				$0
EXIST. FACILITY: URBAN UNDIVIDED				PROP. FACILITY: URBAN UNDIVIDED				$4,000,000
NBI NUMBERS: 222400GS793559B								$4,000,000
						LAREDO TOTAL:		$0
						6 PROJECTS		$0
								$48,500,000
								$48,500,000

PROJECT HAS ADVANCED TO A HIGHER AUTHORIZATION

DISTRICT HDQTRS	COUNTY	HWY NO	CONT-SECT-JOB	LENGTH MILES	SCHED DATE	LEVEL OF AUTHORITY	OTHER CATEGORIES TOLL CANDIDATE/ RAIL PROJECT	OTHER CATEGORY FUNDS OTHER PARTICIPATION CATEGORY 6 FUNDS EST CONST COST
LUBBOCK	PARMER	US 70	0052-01-032	0.311	2010	C		
DESCRIPTION: CONSTRUCTION OF RAILROAD OVERPASS								$0
LIMITS FROM: US 84 @				TO: BNSF RAILROAD				$0
EXIST. FACILITY: URBAN UNDIVIDED				PROP. FACILITY: URBAN UNDIVIDED				$17,179,076
NBI NUMBERS: 051850GS014787R								$17,179,076
						LUBBOCK TOTAL:		$0
						1 PROJECTS		$0
								$17,179,076
								$17,179,076

PROJECT HAS ADVANCED TO A HIGHER AUTHORIZATION

DISTRICT HDQTRS	COUNTY	HWY NO	CONT-SECT-JOB	LENGTH MILES	SCHED DATE	LEVEL OF AUTHORITY	OTHER CATEGORIES TOLL CANDIDATE/ RAIL PROJECT	OTHER CATEGORY FUNDS OTHER PARTICIPATION CATEGORY 6 FUNDS EST CONST COST
LUFKIN	SABINE	FM 1	0064-11-009	1.000	2007	C		
DESCRIPTION: REPLACE RAILROAD UNDERPASS AND APPROACHES								
REPLACE RAILROAD UNDERPASS								$0
LIMITS FROM: AT TIMBER ROCK RAILROAD				TO: .				$0
EXIST. FACILITY: RURAL UNDIVIDED				PROP. FACILITY: RURAL UNDIVIDED				$1,630,000
NBI NUMBERS: 112020006411056								$1,630,000
LUFKIN	ANGELINA	SH 103	0336-03-059	0.010	2008	C		
DESCRIPTION: REPLACE EXISTING RR STRUCTURE								$0
LIMITS FROM: AT A&NR RR UNDERPASS				TO: ON W LP 287/SH 103				$0
EXIST. FACILITY: RURAL UNDIVIDED				PROP. FACILITY: RURAL UNDIVIDED				$640,000
NBI NUMBERS: 110030033603040								$640,000
LUFKIN	ANGELINA	US 59	0176-02-090	0.800	2009	C		
DESCRIPTION: REPLACE RAILROAD UNDERPASS								$0
LIMITS FROM: .9 MILES N. OF LP 287 (N)(@ UP/SP R				TO: .1 MILES N. OF LP 287 (N)				$0
EXIST. FACILITY: URBAN UNDIVIDED				PROP. FACILITY: URBAN UNDIVIDED				$5,230,000
NBI NUMBERS: 110030017602060								$5,230,000
LUFKIN	ANGELINA	BU 59-G	0176-02-094	0.010	2009	C		
DESCRIPTION: REPLACE RAILROAD UNDERPASS								$0
LIMITS FROM: AT A&NR RR UNDERPASS				TO: .				$0
EXIST. FACILITY: RURAL UNDIVIDED				PROP. FACILITY: RURAL UNDIVIDED				$5,400,000
NBI NUMBERS: 110030017602061								$5,400,000
LUFKIN	ANGELINA	LP 287	2553-01-094	0.010	2009	C		
DESCRIPTION: REPLACE EXISTING RR STRUCTURE								$0
LIMITS FROM: AT UP RR UNDERPASS ON N LOOP 287				TO: .				$0
EXIST. FACILITY: RURAL UNDIVIDED				PROP. FACILITY: RURAL UNDIVIDED				$5,400,000
NBI NUMBERS: 110030255301010								$5,400,000
LUFKIN	ANGELINA	FM 2497	2589-01-018	0.249		C		
DESCRIPTION: CONSTRUCT RR GRADE SEPARATION STR & APPRS ON NEW LOCATION								$0
LIMITS FROM: AT SOUTHERN PACIFIC RAILROAD				TO: DOT NO. 755803T				$0
EXIST. FACILITY: RURAL UNDIVIDED				PROP. FACILITY: RURAL UNDIVIDED				$1,200,000
NBI NUMBERS: 110030GS755803T								$1,200,000
						LUFKIN TOTAL:		$0
						6 PROJECTS		$0
								$19,500,000
								$19,500,000

PROJECT HAS ADVANCED TO A HIGHER AUTHORIZATION

DISTRICT HDQTRS	COUNTY	HWY NO	CONT-SECT-JOB	LENGTH MILES	SCHED DATE	LEVEL OF AUTHORITY	OTHER CATEGORIES TOLL CANDIDATE/ RAIL PROJECT	OTHER CATEGORY FUNDS OTHER PARTICIPATION CATEGORY 6 FUNDS EST CONST COST
PARIS	GRAYSON	SH 91	0705-01-023	0.500	2007	C		
DESCRIPTION: CONSTRUCT OVERPASS OF UP RAILROAD, ELIMINATING AT-GRADE CROSSING								$0
LIMITS FROM: AT U.P. RAILROAD IN NORTH DENISON				TO: RR DOT # 410 961N				$0
EXISTING FACILITY: RURAL UNDIVIDED				PROP. FACILITY: RURAL UNDIVIDED				$4,244,097
010920GS410961N								$4,244,097
						PARIS TOTAL:		$0
						1 PROJECTS		$0
								$4,244,097
								$4,244,097

PROJECT HAS ADVANCED TO A HIGHER AUTHORIZATION

DISTRICT HDQTRS	COUNTY	HWY NO	CONT-SECT-JOB	LENGTH MILES	SCHED DATE	LEVEL OF AUTHORITY	OTHER CATEGORIES TOLL CANDIDATE/ RAIL PROJECT	OTHER CATEGORY FUNDS OTHER PARTICIPATION CATEGORY 6 FUNDS EST CONST COST
PHARR	CAMERON	FM 511	0684-01-057	0.497	2007	C		
DESCRIPTION: CONSTRUCT GRADE SEPARATION OVER RAILROAD								$0
LIMITS FROM: @ UPRR WEST OF FM 1847				TO: .				$0
EXIST. FACILITY:				PROP. FACILITY:				$6,000,000
NBI NUMBERS:210310GS432686G								$6,000,000
PHARR	STARR	US 83	0039-01-901	0.497	2009	C		
DESCRIPTION: CONSTRUCT GRADE SEPARATION OVER RAILROAD								$0
LIMITS FROM: @ BORDER PACIFIC RAILROAD COMPANY E				TO: FM 1430				$0
EXIST. FACILITY:				PROP. FACILITY:				$6,000,000
NBI NUMBERS:212140GS450288A								$6,000,000
PHARR	CAMERON	LP 499	1137-01-018	0.124	2010	C		
DESCRIPTION: CONSTRUCT GRADE SEPARATION, FRONTAGE ROADS AND TURNAROUNDS								$0
LIMITS FROM: @ UPRR WEST OF BUS 77				TO: .				$0
EXIST. FACILITY:				PROP. FACILITY:				$5,000,000
NBI NUMBERS:210310GS432441R								$5,000,000
PHARR	CAMERON	US 281	0220-04-903	0.497		C		
DESCRIPTION: CONSTRUCT GRADE SEPARATION OVER RAILROAD								$0
LIMITS FROM: AT UPRR, INTERSECTION WITH SH 48				TO: .				$0
EXIST. FACILITY:				PROP. FACILITY:				$6,000,000
NBI NUMBERS:210310GS432639Y								$6,000,000
PHARR	CAMERON	FM 509	1065-01-010	0.800		C		
DESCRIPTION: CONSTRUCT GRADE SEPARATION OVER RAILROAD								$0
LIMITS FROM: AT UPRR WEST OF BUS 77				TO: .				$0
EXIST. FACILITY:				PROP. FACILITY:				$4,500,000
NBI NUMBERS:210310GS432403G								$4,500,000
PHARR	CAMERON	FM 802	1140-01-901	0.497		C		
DESCRIPTION: CONSTRUCT GRADE SEPARATION OVER RAILROAD								$0
LIMITS FROM: @ UPRR E. OF US 281				TO: .				$0
EXIST. FACILITY:				PROP. FACILITY:				$4,000,000
NBI NUMBERS:210310GS432642G								$4,000,000
PHARR	CAMERON	FM 3248	2717-01-902	0.497		C		
DESCRIPTION: CONSTRUCT GRADE SEPARATION OVER RAILROAD								$0
LIMITS FROM: AT UPRR WEST OF US 77/83				TO: .				$0
EXIST. FACILITY:				PROP. FACILITY:				$3,500,000
NBI NUMBERS:210310GS848318U								$3,500,000
						PHARR TOTAL:		$0
						7 PROJECTS		$0
								$35,000,000
								$35,000,000

PROJECT HAS ADVANCED TO A HIGHER AUTHORIZATION

DISTRICT HDQTRS	COUNTY	HWY NO	CONT-SECT-JOB	LENGTH MILES	SCHED DATE	LEVEL OF AUTHORITY	OTHER CATEGORIES TOLL CANDIDATE/ RAIL PROJECT	OTHER CATEGORY FUNDS OTHER PARTICIPATION CATEGORY 6 FUNDS EST CONST COST
SAN ANTONIO	COMAL	BS 46-C	0016-10-022	0.324	2007	C		
DESCRIPTION: REPLACE RR UNDERPASS & WIDEN TO 4 LANE UNDIVIDED URBAN								$0
LIMITS FROM: IN NEW BRAUNFELS FROM KESSLER ST				TO: HAMPE ST AT UP RR				$0
EXIST. FACILITY: URBAN UNDIVIDED				PROP. FACILITY: URBAN UNDIVIDED				$4,314,459
NBI NUMBERS: 150460001610038								$4,314,459
SAN ANTONIO	COMAL	BS 46-C	0215-02-032	0.300	2007	C		
DESCRIPTION: REPLACE RR UNDERPASS & WIDEN DRY COMAL CRK BR & RDWY TO 4 LN UNDIVIDED								$0
LIMITS FROM: IN NEW BRAUNFELS FROM LANDA PARK DR				TO: ZINK ST				$0
EXIST. FACILITY: URBAN UNDIVIDED				PROP. FACILITY: URBAN UNDIVIDED				$4,500,000
NBI NUMBERS: 150460021502013, 150460021502012								$4,500,000
SAN ANTONIO	COMAL	FM 306	1728-02-049	0.500	2010	C		
DESCRIPTION: CONSTRUCT RAILROAD GRADE SEPARATION STRUCTURE & APPROACHES								$0
LIMITS FROM: IN NEW BRAUNFELS AT UPRR CROSSING				TO: DOT 415536E				$0
EXIST. FACILITY: RURAL UNDIVIDED				PROP. FACILITY: RURAL UNDIVIDED				$4,200,000
NBI NUMBERS: 150460GS415536E								$4,200,000
SAN ANTONIO	COMAL	FM 306	1728-02-050	1.025	2010	C		
DESCRIPTION: CONSTRUCT RAILROAD GRADE SEPARATION STRUCTURE & APPRS								$0
LIMITS FROM: 0.6 KM W OF IH 35				TO: 0.1 KM W OF FM 1102 (AT MPRR & MKTR				$0
EXIST. FACILITY: RURAL UNDIVIDED				PROP. FACILITY: RURAL UNDIVIDED				$7,700,000
NBI NUMBERS: 150460GS447703P								$7,700,000
SAN ANTONIO	BEXAR	SH 218	0465-01-900	0.795		C		
DESCRIPTION: CONSTRUCT INTERCHANGE INCLUDING RAILROAD GR SEP STR & APPRS								$0
LIMITS FROM: AT FM 78				TO: NEAR RANDOLPH AFB				$0
EXIST. FACILITY: URBAN UNDIVIDED				PROP. FACILITY: URBAN UNDIVIDED				$18,600,000
NBI NUMBERS: 150150GS764352R								$18,600,000
SAN ANTONIO	COMAL	FM 2252	1433-02-902	0.500		C		
DESCRIPTION: CONSTRUCT RAILROAD GRADE SEPARATION STRUCTURE & APPROACHES								$0
LIMITS FROM: IN BRACKEN AT UPRR				TO: DOT 449958T				$0
EXIST. FACILITY: RURAL UNDIVIDED				PROP. FACILITY: RURAL UNDIVIDED				$2,800,000
NBI NUMBERS: 150460GS449958T								$2,800,000
SAN ANTONIO	COMAL	FM 3009	3107-01-031	0.500		C		
DESCRIPTION: CONSTRUCT RAILROAD GRADE SEPARATION STRUCTURE & APPROACHES								$0
LIMITS FROM: 2.06 KM W OF IH 35				TO: FM 2252 AT UNION PACIFIC RAILROAD				$0
EXIST. FACILITY: RURAL UNDIVIDED				PROP. FACILITY: RURAL UNDIVIDED				$10,000,000
NBI NUMBERS: 150460GS447950G, 150460GS415595G								$10,000,000
						SAN ANTONIO TOTAL:		$0
						7 PROJECTS		$0
								$52,114,459
								$52,114,459

PROJECT HAS ADVANCED TO A HIGHER AUTHORIZATION

DISTRICT HDQTRS	COUNTY	HWY NO	CONT-SECT-JOB	LENGTH MILES	SCHED DATE	LEVEL OF AUTHORITY	OTHER CATEGORIES TOLL CANDIDATE/ RAIL PROJECT	OTHER CATEGORY FUNDS OTHER PARTICIPATION CATEGORY 6 FUNDS EST CONST COST
TYLER	ANDERSON	FM 2574	0206-09-005	0.193	2007	C		
DESCRIPTION: REPLACE RAILROAD UNDERPASS								$0
LIMITS FROM: AT RAILROAD UNDERPASS E OF NECHES				TO: STR#023,DOT426588C				$0
EXIST. FACILITY: RURAL UNDIVIDED				PROP. FACILITY: RURAL UNDIVIDED				$2,214,000
NBI NUMBERS: 100010020609023								$2,214,000
TYLER	GREGG	LP 281	1763-03-029	0.100	2008	C		
DESCRIPTION: CONSTRUCT RAILROAD OVERPASS AND APPROACHES								$0
LIMITS FROM: AT UPRR NR FM 2087 DOT NO. 426568R				TO: .				$0
EXIST. FACILITY: URBAN DIVIDED				PROP. FACILITY: URBAN DIVIDED				$11,250,000
NBI NUMBERS: 100930GS426568R								$11,250,000
TYLER	SMITH	LP 323	2075-02-045	0.250	2008	C		
DESCRIPTION: REPLACE EXISTING RAILROAD UNDERPASS								$0
LIMITS FROM: AT COTTON BELT RAILROAD BRIDGE				TO: S OF SH 31 IN WEST TYLER				$0
EXIST. FACILITY: URBAN UNDIVIDED				PROP. FACILITY: URBAN UNDIVIDED				$5,750,000
NBI NUMBERS: 102120207502004								$5,750,000
						TYLER TOTAL:		$0
						3 PROJECTS		$0
								$19,214,000
								$19,214,000

PROJECT HAS ADVANCED TO A HIGHER AUTHORIZATION

DISTRICT HDQTRS	COUNTY	HWY NO	CONT-SECT-JOB	LENGTH MILES	SCHED DATE	LEVEL OF AUTHORITY	OTHER CATEGORIES TOLL CANDIDATE/ RAIL PROJECT	OTHER CATEGORY FUNDS OTHER PARTICIPATION CATEGORY 6 FUNDS EST CONST COST
WACO	BELL	LP 363	0320-06-004	0.621	2008	C		
DESCRIPTION: CONSTRUCT GRADE SEPARATION ON FRONTAGE ROADS								$0
LIMITS FROM: @ BNSF RAILROAD				TO: (NW LP 363)(MAIN LN)(MAIN & TRACKS)				$0
EXIST. FACILITY: URBAN UNDIVIDED				PROP. FACILITY: URBAN DIVIDED				$6,959,000
NBI NUMBERS: 090140GS023182D, 090140GS023181W								$6,959,000
WACO	BOSQUE	FM 56	1787-01-012	0.062	2008	C		
DESCRIPTION: REPLACE RAILROAD UNDERPASS AND APPROACHES								$0
LIMITS FROM: BNSF RR, 2 MI SOUTH OF SH 174				TO: .				$0
EXIST. FACILITY: RURAL UNDIVIDED				PROP. FACILITY: RURAL UNDIVIDED				$4,355,000
NBI NUMBERS: 090180178701001								$4,355,000
WACO	BELL	FM 93	3292-01-009	0.200		C		
DESCRIPTION: CONSTRUCT RAILROAD OVERPASS AND APPROACHES ON MAIN LANES								$0
LIMITS FROM: @ UNION PACIFIC RR NEAR				TO: 5TH ST IN TEMPLE				$0
EXIST. FACILITY: RURAL UNDIVIDED				PROP. FACILITY: RURAL UNDIVIDED				$5,554,367
NBI NUMBERS: 090140GS416204N								$5,554,367
						WACO TOTAL:		$0
						3 PROJECTS		$0
								$16,868,367
								$16,868,367

PROJECT HAS ADVANCED TO A HIGHER AUTHORIZATION

DISTRICT HDQTRS	COUNTY	HWY NO	CONT-SECT-JOB	LENGTH MILES	SCHED DATE	LEVEL OF AUTHORITY	OTHER CATEGORIES TOLL CANDIDATE/ RAIL PROJECT	OTHER CATEGORY FUNDS OTHER PARTICIPATION CATEGORY 6 FUNDS EST CONST COST
WICHITA FALLS	MONTAGUE	US 82	0044-04-044	0.100	2007	C		
DESCRIPTION: REPLACE EXISTING RAILROAD UNDERPASS AND EMBANKMENT								$0
LIMITS FROM: AT UP RR, 0.8 MI WEST OF US 81				TO: NEAR RINGGOLD				$0
EXIST. FACILITY: RURAL UNDIVIDED				PROP. FACILITY: RURAL UNDIVIDED				$2,704,000
NBI NUMBERS: 031690004404047								$2,704,000
WICHITA FALLS	MONTAGUE	US 81	0013-05-051	0.100	2008	C		
DESCRIPTION: REPLACEMENT OF EXISTING RAILROAD UNDERPASS								$0
LIMITS FROM: 2.0 MILES SOUTHEAST OF BOWIE				TO: .				$0
EXIST. FACILITY: RURAL UNDIVIDED				PROP. FACILITY: RURAL UNDIVIDED				$3,700,610
NBI NUMBERS: 031690001305019								$3,700,610
WICHITA FALLS	MONTAGUE	FM 174	0137-12-012	0.017	2009	C		
DESCRIPTION: REPLACE EXISTING RAILROAD UNDERPASS								$0
LIMITS FROM: 0.7 MILES WEST OF JCT US 81				TO: .				$0
EXIST. FACILITY: RURAL UNDIVIDED				PROP. FACILITY: RURAL UNDIVIDED				$4,869,751
NBI NUMBERS: 031690013712050								$4,869,751
WICHITA FALLS	MONTAGUE	FM 174	0137-12-013	0.024	2009	C		
DESCRIPTION: REPLACE EXISTING RAILROAD UNDERPASS								$0
LIMITS FROM: 0.9 MILES WEST OF JCT US 81				TO: .				$0
EXIST. FACILITY: RURAL UNDIVIDED				PROP. FACILITY: RURAL UNDIVIDED				$5,064,541
NBI NUMBERS: 031690013712051								$5,064,541
WICHITA FALLS	WICHITA	FM 171	0156-10-001	0.025	2010	C		
DESCRIPTION: REPLACE EXISTING RAILROAD UNDERPASS								$0
LIMITS FROM: 0.25 MILES EAST OF BUS 287/LP 370				TO: .				$0
EXIST. FACILITY: RURAL UNDIVIDED				PROP. FACILITY: RURAL UNDIVIDED				$4,002,580
NBI NUMBERS: 032430015610019								$4,002,580
						WICHITA FALLS TOTAL:		$0
						5 PROJECTS		$0
								$20,341,482
								$20,341,482

PROJECT HAS ADVANCED TO A HIGHER AUTHORIZATION

DISTRICT HDQTRS	COUNTY	HWY NO	CONT-SECT-JOB	LENGTH MILES	SCHED DATE	LEVEL OF AUTHORITY	OTHER CATEGORIES TOLL CANDIDATE/ RAIL PROJECT	OTHER CATEGORY FUNDS OTHER PARTICIPATION CATEGORY 6 FUNDS EST CONST COST
YOAKUM	VICTORIA	SH 185	0432-02-071	3.590		C		
DESCRIPTION: RAILROAD GRADE SEPARATION								$0
LIMITS FROM: 1.1 MI NORTH OF BLACK ROAD				TO: 1.2 MI SOUTH OF KING ROAD				$0
EXIST. FACILITY:				PROP. FACILITY: RURAL UNDIVIDED				$4,500,000
NBI NUMBERS:132350GS435914C								$4,500,000
						YOAKUM TOTAL:		$0
						1 PROJECTS		$0
								$4,500,000
								$4,500,000
						STATE TOTAL		$2,000,000
						111 PROJECTS		$0
								$703,388,921
								$705,388,922

PROJECT HAS ADVANCED TO A HIGHER AUTHORIZATION

Blank Page

Texas
Department
of Transportation

DRAFT 2007

UNIFIED TRANSPORTATION PROGRAM

Statewide Preservation Program

EXHIBIT F

HIGHWAY MAINTENANCE BUDGET DISTRIBUTIONS

Blank Page

MAINTENANCE BUDGET DISTRIBUTIONS

A summary of the Maintenance Budget distribution amounts can be found on the following pages of this exhibit along with the distribution formulas which the Maintenance Division staff uses to calculate the distributions. These values are included for informational purposes only. The Texas Transportation Commission (commission) does not authorize these distributions or distribution formulas through the minute order process.

Blank Page

STATEWIDE PRESERVATION PROGRAM (SPP)

SUMMARY OF HIGHWAY MAINTENANCE BUDGET DISTRIBUTIONS

MAINTAIN IT

FUNCTION	DISTRIBUTION FORMULA
PAVEMENT MAINT.	
Base Repair	(Lane miles Failures Int/10) / (Regional Factor) x (1,564 cu yd / lane mile) x (State Avg. Cost) (150 LM Max.)
Levelup/Overlay	(Ride Quality) / (Regional Factor) x (7,040) x (State Avg. Cost) (300 Lane miles Max.)
Crack Sealing	(Lane Miles/5) x (200) x (District Rain/State Rain) x (State Avg. Cost)
Seal Coat	(Lane Miles<10,000ADT) / (Regional Factor x 20) x (7,040) x (State Avg. Cost)
Spot Seal	(Centerline miles <= 24') x (2,350) / (Regional Factor x 5) x (State Avg. Cost)
Fog Seal	(Seal Coat lane miles) x (7,040) x (State Avg. Cost)
Pothole Repair	(Failure Int lane miles) x (50) x (State Avg. Cost)
Pavement Widening	(Centerline miles < 24') x (2,350 / 20) x (State Avg. Cost)
Milling	(Daily Truck Vehicle Miles) / (10) x (State Avg. Cost)
Edge Repair	(Centerline miles <= 24') / (20) x (5,280) x (2) x (State Avg. Cost)
Concrete Pavement Remove & Replace	(Concrete Pavement lane miles) x (7,040) x (.25%) x (State Avg. Cost)
Blading Shoulders	(Centerline miles <= 24') x (5,280) x (2) / (25 x Rainfall Index) x (State Avg. Cost)
RD. SIDE MAINTENANCE	
Mowing	(Cycle Based on Policy) x (Acres) x (State Avg. Cost)
Spot Mowing	2% of Function 511 – Mowing
Litter	(Cycle Based on Vehicle Miles Traveled / Lane miles) x (Acres) x (State Avg. Cost)
Street Sweeping	(State Total Cost/ State VM) x (District Vehicle Miles Traveled)
Litter, Spot	80% of Function 521 - Litter
Adopt-A-Highway	(Centerline miles) x (State Avg. Cost)
Removal of Graffiti	(State Total Cost / sq. ft. State Bridges) x (sq. ft. District Bridges)
Picnic Area	(Number of Parks) x (State Avg. Cost)
Rest Areas	(Number of Parks) x (Hours Based on Avg. Daily Traffic) x (State Avg. Cost Per Hour)
Herbicide, Edges	(State Total Cost / Statewide Centerline miles) x (District Centerline miles) Includes 541, 542 &544
Landscaping	(State Total Cost/ Statewide Vehicle Miles Traveled) x (District Vehicle Miles Traveled)
Tree and Brush Control	(State Total Cost/Statewide Centerline miles) x (District Centerline miles) x (Cycle Based on Rain)
Seed/Sod/Hydro & Blanket	(State Total Cost/Statewide Centerline miles) x (District Centerline miles)
Storm Water Pollution Protection	(State Total Cost/Statewide Centerline miles) x (District Centerline miles)
Silt/Erosion Control	(State Total Cost/Statewide Centerline miles) x (District Centerline miles)
Reshaping Ditches	(State Total Cost/Statewide Centerline miles) x (District Centerline miles)
Slope Repair/Stabilization	(State Total Cost/Statewide Centerline miles) x (District Centerline miles) x (Rain)

STATEWIDE PRESERVATION PROGRAM (SPP)

SUMMARY OF HIGHWAY MAINTENANCE BUDGET DISTRIBUTIONS

MAINTAIN IT

FUNCTION	DISTRIBUTION FORMULA
RD. SIDE MAINTENANCE	(continued)
Culvert and Storm Drain Maintenance	(State Total Cost / Statewide Vehicle Miles Traveled) x (District Vehicle Miles Traveled) x (Rain)
Storm Water Pump Sta. Maintenance	(District Actual Cost)
Remove Illegal Signs (Temp)	(State Total Cost/State Centerline miles) x (District Centerline miles)
Remove Illegal Signs (Perm)	(State Total Cost/State Centerline miles) x (District Centerline miles)
Utility and Driveway Inspection	(State Total Cost/ Statewide Vehicle Miles Traveled) x (District Vehicle Miles Traveled)
Guard Fence	(State Total Cost/ Statewide Vehicle Miles Traveled) x (District Vehicle Miles Traveled)
Concrete Barrier	(State Total Cost/ Statewide Vehicle Miles Traveled) x (District Vehicle Miles Traveled)
Mailbox Installation and Maintenance	(State Total Cost/State Centerline miles) x (District Centerline miles)
Boat Ramp Maintenance	(State Total Cost/ Number of Ramps) x (Number of Ramps in District)
Misc. Roadside Maintenance	(State Total Cost/ Statewide Vehicle Miles Traveled) x (District Vehicle Miles Traveled)
BRIDGE MAINTENANCE	
Bridge Maintenance	(Sq. ft. Bridge) x (Statewide Avg. Cost) + (6-Yr Avg. Function 610 - H & L)
OPERATIONS	
Striping ADT<10,000	[(2-Ln striping + multilane striping) / 5 x 0.15] x (0.9)
Striping ADT>10,000	[(2-Ln striping + multilane striping) / 3 x 0.15] x (0.9)
Delineators and Object Markers	Percentage of Statewide Centerline miles x 5,043,000
Sign Installation & Maintenance	((Urban Centerline miles x 1,619 + Rural Centerline miles x 122)/5) x (Avg. Cost / sq. ft.)
Illumination Maintenance	200 x (# of conv poles DM x 1.5 + # of HM poles DM x 12 + # of sign bridges + # of conv poles CM x 1.5 + # of HM poles x 12) + 50-50
Install and Maintain Traffic Signals	(# of signals x 3977) + (# of demand signals x 5966) + (# of flashing beacon x 453)
Freeway System	
Raised Pvmt Mrks ADT<10,000	[(2-LN # of markers + multilane # of markers) x 3/4] x 0.9
Raised Pvmt Mrks ADT>10,000	[(2-LN # of markers + multilane # of markers) x 3/3] x 0.9
ASSISTANCE TO TRAFFIC	
Snow and Ice and Flooding	(Last 6 years - high - low) / 4

Proposed Routine Maintenance and Contracted Routine Maintenance Budget Distribution
Fiscal Years 2007 through 2010

	FY 2007			FY 2008		
DISTRICT	State	Contract	Total	State	Contract	Total
Abilene	$18,145,884	$7,829,873	$25,975,757	$18,690,260	$8,064,770	$26,755,030
Amarillo	$21,016,972	$5,661,801	$26,678,773	$21,647,481	$5,831,655	$27,479,136
Atlanta	$17,688,598	$23,452,847	$41,141,445	$18,219,256	$24,156,433	$42,375,689
Austin	$23,018,328	$24,757,514	$47,775,842	$23,708,878	$25,500,239	$49,209,117
Beaumont	$16,077,390	$26,572,104	$42,649,494	$16,559,712	$27,369,267	$43,928,979
Brownwood	$12,295,697	$5,039,833	$17,335,531	$12,664,568	$5,191,028	$17,855,597
Bryan	$19,223,191	$14,966,389	$34,189,580	$19,799,887	$15,415,381	$35,215,268
Childress	$11,287,284	$4,529,727	$15,817,012	$11,625,903	$4,665,619	$16,291,522
Corpus Christi	$19,268,144	$7,792,733	$27,060,877	$19,846,189	$8,026,515	$27,872,704
Dallas	$33,456,839	$43,854,009	$77,310,848	$34,460,545	$45,169,629	$79,630,174
El Paso	$11,087,626	$6,408,401	$17,496,027	$11,420,255	$6,600,653	$18,020,908
Fort Worth	$27,670,585	$30,217,355	$57,887,940	$28,500,702	$31,123,876	$59,624,578
Houston	$33,262,324	$46,397,503	$79,659,828	$34,260,194	$47,789,428	$82,049,622
Laredo	$10,304,384	$11,523,233	$21,827,616	$10,613,515	$11,868,930	$22,482,445
Lubbock	$23,977,463	$7,437,800	$31,415,264	$24,696,787	$7,660,934	$32,357,722
Lufkin	$22,364,124	$27,298,524	$49,662,648	$23,035,048	$28,117,479	$51,152,527
Odessa	$14,408,672	$4,375,902	$18,784,574	$14,840,932	$4,507,179	$19,348,111
Paris	$18,470,162	$23,563,167	$42,033,329	$19,024,267	$24,270,062	$43,294,329
Pharr	$16,394,835	$11,981,024	$28,375,858	$16,886,680	$12,340,454	$29,227,134
San Angelo	$13,543,021	$4,992,808	$18,535,829	$13,949,311	$5,142,593	$19,091,904
San Antonio	$28,856,783	$34,450,772	$63,307,555	$29,722,487	$35,484,295	$65,206,782
Tyler	$24,118,781	$19,399,073	$43,517,854	$24,842,344	$19,981,045	$44,823,389
Waco	$20,680,433	$16,107,926	$36,788,360	$21,300,846	$16,591,164	$37,892,011
Wichita Falls	$16,799,992	$8,919,581	$25,719,573	$17,303,992	$9,187,168	$26,491,160
Yoakum	$18,688,584	$16,164,299	$34,852,883	$19,249,242	$16,649,228	$35,898,469
TOTALS	$492,106,098	$433,694,199	$925,800,297	$506,869,281	$446,705,025	$953,574,306

Note: The Maintenance allocations included in this document are rough projections. Actual district allocations will be made prior to each fiscal year and will be based upon the most up to date data available at the time of distribution.

Proposed Routine Maintenance and Contracted Routine Maintenance Budget Distribution
Fiscal Years 2007 through 2010

	FY 2009			FY 2010		
DISTRICT	State	Contract	Total	State	Contract	Total
Abilene	$19,250,968	$8,306,713	$27,557,681	$19,828,305	$8,555,831	$28,384,136
Amarillo	$22,296,906	$6,006,605	$28,303,511	$22,965,590	$6,186,743	$29,152,333
Atlanta	$18,765,833	$24,881,126	$43,646,959	$19,328,621	$25,627,311	$44,955,932
Austin	$24,420,144	$26,265,246	$50,685,391	$25,152,505	$27,052,941	$52,205,446
Beaumont	$17,056,503	$28,190,345	$45,246,848	$17,568,028	$29,035,773	$46,603,801
Brownwood	$13,044,505	$5,346,759	$18,391,264	$13,435,710	$5,507,108	$18,942,818
Bryan	$20,393,883	$15,877,842	$36,271,726	$21,005,496	$16,354,019	$37,359,515
Childress	$11,974,680	$4,805,588	$16,780,268	$12,333,801	$4,949,707	$17,283,508
Corpus Christi	$20,441,574	$8,267,311	$28,708,885	$21,054,617	$8,515,247	$29,569,864
Dallas	$35,494,361	$46,524,718	$82,019,079	$36,558,837	$47,919,994	$84,478,831
El Paso	$11,762,863	$6,798,672	$18,561,535	$12,115,631	$7,002,565	$19,118,195
Fort Worth	$29,355,723	$32,057,592	$61,413,315	$30,236,102	$33,018,999	$63,255,101
Houston	$35,288,000	$49,223,111	$84,511,111	$36,346,287	$50,699,312	$87,045,599
Laredo	$10,931,921	$12,224,997	$23,156,918	$11,259,769	$12,591,625	$23,851,394
Lubbock	$25,437,691	$7,890,763	$33,328,454	$26,200,567	$8,127,406	$34,327,974
Lufkin	$23,726,099	$28,961,004	$52,687,103	$24,437,645	$29,829,544	$54,267,189
Odessa	$15,286,160	$4,642,395	$19,928,554	$15,744,592	$4,781,620	$20,526,212
Paris	$19,594,995	$24,998,164	$44,593,159	$20,182,649	$25,747,859	$45,930,507
Pharr	$17,393,280	$12,710,668	$30,103,948	$17,914,904	$13,091,861	$31,006,766
San Angelo	$14,367,791	$5,296,870	$19,664,661	$14,798,681	$5,455,724	$20,254,404
San Antonio	$30,614,162	$36,548,824	$67,162,986	$31,532,280	$37,644,923	$69,177,204
Tyler	$25,587,614	$20,580,477	$46,168,091	$26,354,987	$21,197,685	$47,552,672
Waco	$21,939,872	$17,088,899	$39,028,771	$22,597,849	$17,601,395	$40,199,244
Wichita Falls	$17,823,112	$9,462,783	$27,285,895	$18,357,627	$9,746,572	$28,104,199
Yoakum	$19,826,719	$17,148,704	$36,975,423	$20,421,322	$17,662,994	$38,084,316
TOTALS	$522,075,360	$460,106,175	$982,181,535	$537,732,400	$473,904,760	$1,011,637,159

Note: The Maintenance allocations included in this document are rough projections. Actual district allocations will be made prior to each fiscal year and will be based upon the most up to date data available at the time of distribution.

Texas Department of Transportation

DRAFT 2007

UNIFIED TRANSPORTATION PROGRAM

Statewide Preservation Program

EXHIBIT G

WATERWAY AND RAILROAD PRESERVATION

Blank Page

Waterway and Railroad Preservation Projects

Project[1]	Amount	Schedule
Acquisition and management of Gulf Intracoastal Waterway placement areas and development of associated environmental projects	$1,350,000	Fiscal Year (FY) 2007

Note: [1] These projects are shown for informational purposes only and will be submitted for the Texas Transportation Commission's consideration through separate minute orders.

Blank Page

Texas Department of Transportation

DRAFT 2007

UNIFIED TRANSPORTATION PROGRAM

Statewide Preservation Program

EXHIBIT H

CATEGORY 6 ON-SYSTEM
STRUCTURES REPLACEMENT AND REHABILITATION
REMAINING TO LET IN FISCAL YEAR 2006

Blank Page

DISTRICT HDQTRS	COUNTY	HWY NO	CONT-SECT-JOB	LENGTH MILES	SCHED DATE	LEVEL OF AUTHORITY	OTHER CATEGORIES TOLL CANDIDATE/ RAIL PROJECT	OTHER CATEGORY FUNDS OTHER PARTICIPATION CATEGORY 6 FUNDS EST CONST COST
ABILENE	MITCHELL	SH 208	0454-03-035	0.113	2006	C		
DESCRIPTION: REPLACE BRIDGE AND APPROACHES								$0
LIMITS FROM: AT SOUTH CHAMPION CREEK				TO: (PSN 21)				$0
EXIST. FACILITY: RURAL UNDIVIDED				PROP. FACILITY: RURAL UNDIVIDED				$1,127,592
NBI NUMBERS: 081680045403021								$1,127,592
ABILENE	NOLAN	IH 20	0006-02-098	0.001	2006	C		
DESCRIPTION: REHABILITATE BRIDGE AND APPROACHES								$0
LIMITS FROM: AT HILLSDALE & BN&SF RR				TO: (PSN 235 & 236)				$0
EXIST. FACILITY: RURAL DIVIDED				PROP. FACILITY: RURAL DIVIDED				$2,583,000
NBI NUMBERS: 081770000602235, 081770000602236								$2,583,000
ABILENE	NOLAN	IH 20	0006-03-115	0.316	2006	C		
DESCRIPTION: REPLACE BRIDGES AND APPROACHES								$0
LIMITS FROM: AT SH 70 OVERPASS				TO: (PSN 255 & PSN 256)				$0
EXIST. FACILITY: RURAL DIVIDED				PROP. FACILITY: RURAL DIVIDED				$2,900,000
NBI NUMBERS: 081770000603255, 081770000603256								$2,900,000
						ABILENE TOTAL:		$0
						3 PROJECTS		$0
								$6,610,592
								$6,610,592

DISTRICT HDQTRS	COUNTY	HWY NO	CONT-SECT-JOB	LENGTH MILES	SCHED DATE	LEVEL OF AUTHORITY	OTHER CATEGORIES TOLL CANDIDATE/ RAIL PROJECT	OTHER CATEGORY FUNDS OTHER PARTICIPATION CATEGORY 6 FUNDS EST CONST COST
AMARILLO	HUTCHINSON	RM 1319	2437-01-018	0.100	2006	C		
DESCRIPTION: REPLACE BRIDGE & APPROACHES								$0
LIMITS FROM: AT ANTELOPE CREEK				TO: .				$0
EXIST. FACILITY: RURAL UNDIVIDED				PROP. FACILITY: RURAL UNDIVIDED				$699,630
NBI NUMBERS: 041180243701002								$699,630
AMARILLO	OCHILTREE	US 83	0030-03-022	0.100	2006	C		
DESCRIPTION: REPLACE BRIDGE & APPROACHES								$0
LIMITS FROM: AT WOLF CREEK, S WOLF CREEK AND				TO: NORTHUP CREEK				$0
EXIST. FACILITY: RURAL UNDIVIDED				PROP. FACILITY: RURAL UNDIVIDED				$3,000,000
NBI NUMBERS: 041790003003025, 041790003003023, 041790003003024								$3,000,000
						AMARILLO TOTAL:		$0
						2 PROJECTS		$0
								$3,699,630
								$3,699,630

PROJECT HAS ADVANCED TO A HIGHER AUTHORIZATION

DISTRICT HDQTRS	COUNTY	HWY NO	CONT-SECT-JOB	LENGTH MILES	SCHED DATE	LEVEL OF AUTHORITY	OTHER CATEGORIES TOLL CANDIDATE/ RAIL PROJECT	OTHER CATEGORY FUNDS OTHER PARTICIPATION CATEGORY 6 FUNDS EST CONST COST
ATLANTA	BOWIE	IH 30	0610-07-092	0.010	2006	C		
DESCRIPTION: REHABILITATE BRIDGE AND APPROACHES								$0
LIMITS FROM: AT US 59 UNDERPASS NB & SB				TO: .				$0
EXIST. FACILITY: URBAN FREEWAY				PROP. FACILITY: URBAN FREEWAY				$4,607,000
NBI NUMBERS: 190190061007068, 190190061007069								$4,607,000
ATLANTA	BOWIE	IH 30	0610-07-093	0.001	2006	C		
DESCRIPTION: REPLACE BRIDGE AND APPROACHES								$0
LIMITS FROM: AT US 59/71 (STATELINE) INTERCHANGE				TO: .				$0
EXIST. FACILITY: URBAN FREEWAY				PROP. FACILITY: URBAN FREEWAY				$2,856,000
NBI NUMBERS: 190190061007040								$2,856,000
ATLANTA	CAMP	SH 11	0083-08-043	0.053	2006	C		
DESCRIPTION: WIDEN BRIDGE AND APPROACHES								$0
LIMITS FROM: AT KCS RAILWAY OVERPASS				TO: .				$0
EXIST. FACILITY: RURAL UNDIVIDED				PROP. FACILITY: RURAL UNDIVIDED				$1,275,000
NBI NUMBERS: 190320008308056								$1,275,000
ATLANTA	HARRISON	US 80	0096-07-034	0.001	2006	C		
DESCRIPTION: REHAB SOUTHBOUND BRIDGE AND APPROACHES								$0
LIMITS FROM: AT LOOP 281 UNDERPASS				TO: .				$0
EXIST. FACILITY: URBAN DIVIDED				PROP. FACILITY: URBAN DIVIDED				$2,365,000
NBI NUMBERS: 191030009607093								$2,365,000
ATLANTA	MORRIS	FM 144	0750-01-013	0.403	2006	C		
DESCRIPTION: REPLACE 2 BRIDGES AND APPROACHES ON 2 LANE HIGHWAY								$0
LIMITS FROM: AT BOGGY CREEK &				TO: BOGGY CREEK RELIEF				$0
EXIST. FACILITY: RURAL UNDIVIDED				PROP. FACILITY: RURAL UNDIVIDED				$968,122
NBI NUMBERS: 191720075001001, 191720075001002								$968,122
ATLANTA	TITUS	SH 11	0083-09-026	0.172	2006	C		
DESCRIPTION: WIDEN BRIDGE AND APPROACHES								$0
LIMITS FROM: AT BIG CYPRESS CREEK				TO: .				$0
EXIST. FACILITY: RURAL UNDIVIDED				PROP. FACILITY: RURAL UNDIVIDED				$2,528,000
NBI NUMBERS: 192250008309038								$2,528,000
ATLANTA	TITUS	FM 899	1176-02-011	0.378	2006	C		
DESCRIPTION: REPLACE BRIDGE AND APPROACHES								$0
LIMITS FROM: AT TANKERSLEY CREEK				TO: .				$0
EXIST. FACILITY: RURAL UNDIVIDED				PROP. FACILITY: RURAL UNDIVIDED				$1,434,000
NBI NUMBERS: 192250117602005, 192250117602006								$1,434,000
ATLANTA	UPSHUR	SH 154	0401-04-025	0.100	2006	C		
DESCRIPTION: REPLACE BRIDGE AND APPROACHES								$0
LIMITS FROM: AT KELSEY CREEK				TO: .				$0
EXIST. FACILITY: RURAL UNDIVIDED				PROP. FACILITY: RURAL UNDIVIDED				$6,578,000
NBI NUMBERS: 192300040104009								$6,578,000
						ATLANTA TOTAL:		$0
						8 PROJECTS		$0
								$22,611,122
								$22,611,122

PROJECT HAS ADVANCED TO A HIGHER AUTHORIZATION

DISTRICT HDQTRS	COUNTY	HWY NO	CONT-SECT-JOB	LENGTH MILES	SCHED DATE	LEVEL OF AUTHORITY	OTHER CATEGORIES TOLL CANDIDATE/ RAIL PROJECT	OTHER CATEGORY FUNDS OTHER PARTICIPATION CATEGORY 6 FUNDS EST CONST COST
AUSTIN	BLANCO	US 281	0113-05-905	0.100	2006	C		
DESCRIPTION: REHABILITATE BRIDGE AND APPROACHES								$0
LIMITS FROM: AT MILLER CREEK				TO: .				$0
EXIST. FACILITY:				PROP. FACILITY:				$531,565
NBI NUMBERS:140160011305062								$531,565
AUSTIN	BLANCO	US 290	0113-06-904	0.100	2006	C		
DESCRIPTION: REHABILITATE BRIDGE AND APPROACHES								$0
LIMITS FROM: AT MCCALL CREEK				TO: .				$0
EXIST. FACILITY:				PROP. FACILITY:				$330,000
NBI NUMBERS:140160011306066								$330,000
AUSTIN	BLANCO	US 290	0113-06-907	0.100	2006	C		
DESCRIPTION: REHABILITATE BRIDGE AND APPROACHES								$0
LIMITS FROM: YEAGER CREEK				TO: .				$0
EXIST. FACILITY:				PROP. FACILITY:				$318,000
NBI NUMBERS:140160011306068								$318,000
AUSTIN	BLANCO	US 290	0113-06-908	0.100	2006	C		
DESCRIPTION: REHABILITATE BRIDGE AND APPROACHES								$0
LIMITS FROM: AT MIDDLE CREEK				TO: .				$0
EXIST. FACILITY:				PROP. FACILITY:				$318,000
NBI NUMBERS:140160011306067								$318,000
AUSTIN	BLANCO	RM 165	0954-02-903	0.100	2006	C		
DESCRIPTION: REPLACE BRIDGE AND APPROACHES								$0
LIMITS FROM: AT DRAW				TO: .				$0
EXIST. FACILITY:				PROP. FACILITY:				$165,000
NBI NUMBERS:140160095402003								$165,000
AUSTIN	BLANCO	RM 1888	2929-03-906	0.100	2006	C		
DESCRIPTION: REHABILITATE BRIDGE AND APPROACHES								$0
LIMITS FROM: AT BIG CREEK				TO: .				$0
EXIST. FACILITY:				PROP. FACILITY:				$132,000
NBI NUMBERS:140160292903004								$132,000
AUSTIN	BURNET	RM 963	1198-02-918	0.100	2006	C		
DESCRIPTION: REPLACE BRIDGE AND APPROACHES								$0
LIMITS FROM: AT N ROCKY CREEK				TO: .				$0
EXIST. FACILITY:				PROP. FACILITY:				$132,000
NBI NUMBERS:140270119802002								$132,000
AUSTIN	BURNET	RM 1431	1378-04-915	0.100	2006	C		
DESCRIPTION: REPLACE BRIDGE AND APPROACHES								$0
LIMITS FROM: AT POWERMILL CREEK				TO: .				$0
EXIST. FACILITY:				PROP. FACILITY:				$477,000
NBI NUMBERS:140270137804006								$477,000
AUSTIN	CALDWELL	US 183	0152-03-040	0.189	2006	C		
DESCRIPTION: REPLACE BRIDGE & APPROACHES								$0
LIMITS FROM: AT WILLOW CREEK BRIDGE				TO: STR 152-3-28				$0
EXIST. FACILITY: RURAL UNDIVIDED				PROP. FACILITY: RURAL UNDIVIDED				$740,400
NBI NUMBERS:140280015203028								$740,400
AUSTIN	CALDWELL	FM 86	0571-02-022	0.455	2006	C		
DESCRIPTION: REPLACE BRIDGE & APPROACHES								$0
LIMITS FROM: 2.989 MI N OF US 183				TO: 2.534 MI N OF US 183				$0
EXIST. FACILITY: RURAL UNDIVIDED				PROP. FACILITY: RURAL UNDIVIDED				$1,065,600
NBI NUMBERS:140280057102016								$1,065,600
AUSTIN	CALDWELL	FM 86	0571-02-024	0.417	2006	C		
DESCRIPTION: REPLACE BRIDGE AND APPROACHES								$0
LIMITS FROM: 0.126 MI E OF FM 1322				TO: 0.291 MI W OF FM 1322				$0
EXIST. FACILITY: RURAL UNDIVIDED				PROP. FACILITY: RURAL UNDIVIDED				$1,130,550
NBI NUMBERS:140280057102015								$1,130,550
AUSTIN	CALDWELL	FM 86	0571-02-025	0.265	2006	C		
DESCRIPTION: REPLACE BRIDGE AND APPROACHES								$0
LIMITS FROM: 3.254 MI N OF US 183				TO: 2.989 MI N OF US 183				$0
EXIST. FACILITY:				PROP. FACILITY: RURAL UNDIVIDED				$599,850
NBI NUMBERS:140280057102017								$599,850
AUSTIN	CALDWELL	FM 86	0571-02-026	0.341	2006	C		
DESCRIPTION: REPLACE BRIDGE AND APPROACHES								$0
LIMITS FROM: 0.291 MI W OF FM 1322				TO: 0.632 MI W OF FM 1322				$0
EXIST. FACILITY:				PROP. FACILITY:				$561,500
NBI NUMBERS:140280057102013								$561,500
AUSTIN	CALDWELL	FM 1322	1375-02-014	0.644	2006	C	(11)	
DESCRIPTION: REPLACE BRIDGE AND APPROACHES								$455,633
LIMITS FROM: 2.317 MI S OF FM 1386				TO: 1.673 MI S OF FM 1386				$0
EXIST. FACILITY: RURAL UNDIVIDED				PROP. FACILITY: RURAL UNDIVIDED				$864,701
NBI NUMBERS:140280137502002, 140280137502003								$1,320,335

PROJECT HAS ADVANCED TO A HIGHER AUTHORIZATION

DISTRICT HDQTRS	COUNTY	HWY NO	CONT-SECT-JOB	LENGTH MILES	SCHED DATE	LEVEL OF AUTHORITY	OTHER CATEGORIES TOLL CANDIDATE/ RAIL PROJECT	OTHER CATEGORY FUNDS OTHER PARTICIPATION CATEGORY 6 FUNDS EST CONST COST
AUSTIN	CALDWELL	FM 1979	1898-01-004	0.019	2006	C		
DESCRIPTION: REPLACE BRIDGE AND APPROACHES								$0
LIMITS FROM: .256 MI W OF THE SAN MARCOS RIVER				TO: .275 MI E OF THE SAN MARCOS RIVER				$0
EXIST. FACILITY: RURAL UNDIVIDED				PROP. FACILITY: RURAL UNDIVIDED				$1,200,000
NBI NUMBERS:140280189801001								$1,200,000
AUSTIN	GILLESPIE	US 87	0072-01-933	0.100	2006	C		
DESCRIPTION: REHABILITATE BRIDGE AND APPROACHES								$0
LIMITS FROM: AT DRAW				TO: .				$0
EXIST. FACILITY:				PROP. FACILITY:				$103,125
NBI NUMBERS:140870007201001								$103,125
AUSTIN	GILLESPIE	US 290	0112-02-930	0.100	2006	C		
DESCRIPTION: REHABILITATE BRIDGE AND APPROACHES								$0
LIMITS FROM: AT WALNUT CREEK				TO: .				$0
EXIST. FACILITY:				PROP. FACILITY:				$165,000
NBI NUMBERS:140870011202007								$165,000
AUSTIN	GILLESPIE	US 290	0112-02-936	0.100	2006	C		
DESCRIPTION: REHABILITATE BRIDGE AND APPROACHES								$0
LIMITS FROM: AT STUCKENS BRANCH				TO: .				$0
EXIST. FACILITY:				PROP. FACILITY:				$82,500
NBI NUMBERS:140870011202005								$82,500
AUSTIN	HAYS	IH 35	0016-02-921	0.100	2006	C		
DESCRIPTION: REHABILITATE BRIDGE AND APPROACHES								$0
LIMITS FROM: AT DRAW				TO: .				$0
EXIST. FACILITY:				PROP. FACILITY:				$79,375
NBI NUMBERS:141060001602117								$79,375
AUSTIN	HAYS	SH 123	0366-01-917	0.100	2006	C		
DESCRIPTION: REHABILITATE BRIDGE AND APPROACHES								$0
LIMITS FROM: AT LITTLE COTTONWOOD CREEK				TO: .				$0
EXIST. FACILITY:				PROP. FACILITY:				$203,448
NBI NUMBERS:141060036601001								$203,448
AUSTIN	HAYS	RM 12	0683-03-920	0.100	2006	C		
DESCRIPTION: REHABILITATE BRIDGE AND APPROACHES								$0
LIMITS FROM: AT CYPRESS CREEK				TO: .				$0
EXIST. FACILITY:				PROP. FACILITY:				$500,000
NBI NUMBERS:141060068303011								$500,000
AUSTIN	HAYS	RM 3237	0805-04-915	0.100	2006	C		
DESCRIPTION: REPLACE BRIDGE AND APPROACHES								$0
LIMITS FROM: AT LONE MAN CREEK				TO: .				$0
EXIST. FACILITY:				PROP. FACILITY:				$500,000
NBI NUMBERS:141060080504010								$500,000
AUSTIN	LLANO	RM 3404	3388-01-948	0.100	2006	C		
DESCRIPTION: REPLACE BRIDGE AND APPROACHES								$0
LIMITS FROM: AT LLANO RIVER				TO: .				$0
EXIST. FACILITY:				PROP. FACILITY:				$132,000
NBI NUMBERS:141500338801002								$132,000
AUSTIN	TRAVIS	IH 35	0015-13-943	0.100	2006	C		
DESCRIPTION: REHABILITATE BRIDGE AND APPROACHES								$0
LIMITS FROM: ON 26TH ST IN AUSTIN				TO: .				$0
EXIST. FACILITY:				PROP. FACILITY:				$102,360
NBI NUMBERS:142270001513359								$102,360
AUSTIN	TRAVIS	IH 35	0015-13-946	0.100	2006	C		
DESCRIPTION: REHABILITATE BRIDGE AND APPROACHES								$0
LIMITS FROM: AT WILLIAMSON CREEK				TO: .				$0
EXIST. FACILITY:				PROP. FACILITY:				$1,100,000
NBI NUMBERS:142270001513269								$1,100,000
AUSTIN	TRAVIS	FM 973	1200-03-942	0.100	2006	C		
DESCRIPTION: REHABILITATE BRIDGE AND APPROACHES								$0
LIMITS FROM: AT DRAW				TO: .				$0
EXIST. FACILITY:				PROP. FACILITY:				$22,000
NBI NUMBERS:142270120003019								$22,000
AUSTIN	TRAVIS	LP 1	3136-01-934	0.100	2006	C		
DESCRIPTION: REHABILITATE BRIDGE AND APPROACHES								$0
LIMITS FROM: FAR WEST BLVD U-PASS				TO: .				$0
EXIST. FACILITY:				PROP. FACILITY:				$500,000
NBI NUMBERS:142270313601048								$500,000
AUSTIN	TRAVIS	LP 1	3136-01-937	0.100	2006	C		
DESCRIPTION: REHABILITATE BRIDGE AND APPROACHES								$0
LIMITS FROM: ON LP 1				TO: .				$0
EXIST. FACILITY:				PROP. FACILITY:				$500,000
NBI NUMBERS:142270313601047								$500,000

PROJECT HAS ADVANCED TO A HIGHER AUTHORIZATION

DISTRICT HDQTRS	COUNTY	HWY NO	CONT-SECT-JOB	LENGTH MILES	SCHED DATE	LEVEL OF AUTHORITY	OTHER CATEGORIES TOLL CANDIDATE/ RAIL PROJECT	OTHER CATEGORY FUNDS OTHER PARTICIPATION CATEGORY 6 FUNDS EST CONST COST
AUSTIN	WILLIAMSON	FM 972	1202-01-910	0.100	2006	C		
DESCRIPTION: REAHBILITATE BRIDGE AND APPROACHES								$0
LIMITS FROM: AT OPOSSUM CREEK				TO: .				$0
EXIST. FACILITY:				PROP. FACILITY:				$300,000
NBI NUMBERS:142460120201001								$300,000
AUSTIN	WILLIAMSON	FM 1660	1566-02-016	0.100	2006	C	(1)	
DESCRIPTION: REPLACE BRIDGE AND APPROACHES								$200,000
LIMITS FROM: AT COTTONWOOD CREEK				TO: .				$0
EXIST. FACILITY:				PROP. FACILITY:				$350,000
NBI NUMBERS:142460156602001								$550,000
AUSTIN	WILLIAMSON	RM 2243	2103-01-023	0.100	2006	C		
DESCRIPTION: REHABILITATE BRIDGE AND APPROACHES								$0
LIMITS FROM: AT BRUSHY CREEK				TO: .				$0
EXIST. FACILITY:				PROP. FACILITY:				$350,000
NBI NUMBERS:142460210301001								$350,000
						AUSTIN TOTAL:		$655,633
						31 PROJECTS		$0
								$13,555,974
								$14,211,608

PROJECT HAS ADVANCED TO A HIGHER AUTHORIZATION

DISTRICT HDQTRS	COUNTY	HWY NO	CONT-SECT-JOB	LENGTH MILES	SCHED DATE	LEVEL OF AUTHORITY	OTHER CATEGORIES TOLL CANDIDATE/ RAIL PROJECT	OTHER CATEGORY FUNDS OTHER PARTICIPATION CATEGORY 6 FUNDS EST CONST COST
BEAUMONT	CHAMBERS	IH 10	0508-02-085	1.500	2006	C		
DESCRIPTION: REPLACE EXISTING FOUR LANE BRIDGE WITH NEW SIX LANE BRIDGE								$0
LIMITS FROM: FM 565				TO: EAST OF TRINITY RIVER BRIDGE				$0
EXIST. FACILITY: RURAL UNDIVIDED				PROP. FACILITY: RURAL UNDIVIDED				$54,000,000
NBI NUMBERS: 200360050802048								$54,000,000
BEAUMONT	JEFFERSON	SH 87	0307-01-133	0.058	2006	C	(10)	
DESCRIPTION: CONSTRUCT PIER PROTECTION AT BRIDGE								$2,000,000
LIMITS FROM: AT INTRACOASTAL CANAL				TO: .				$0
EXIST. FACILITY:				PROP. FACILITY:				$491,081
NBI NUMBERS: #Error								$2,491,081
BEAUMONT	TYLER	FM 1013	1237-01-022	0.100	2006	C		
DESCRIPTION: REPLACE BRIDGE AND APPROACHES								$0
LIMITS FROM: AT TURKEY CREEK				TO: (STR 123701002)				$0
EXIST. FACILITY: RURAL UNDIVIDED				PROP. FACILITY: RURAL UNDIVIDED				$750,000
NBI NUMBERS: 202290123701002								$750,000
BEAUMONT	TYLER	FM 1013	1237-01-023	0.100	2006	C		
DESCRIPTION: REPLACE BRIDGE AND APPROACHES								$0
LIMITS FROM: AT BIG BRANCH AND THEUVININS CRK				TO: (STR 123701001 & 123701003)				$0
EXIST. FACILITY: RURAL UNDIVIDED				PROP. FACILITY: RURAL UNDIVIDED				$1,580,000
NBI NUMBERS: 202290123701001, 202290123701003								$1,580,000
						BEAUMONT TOTAL:		$2,000,000
						4 PROJECTS		$0
								$56,821,081
								$58,821,081

PROJECT HAS ADVANCED TO A HIGHER AUTHORIZATION

DISTRICT HDQTRS	COUNTY	HWY NO	CONT-SECT-JOB	LENGTH MILES	SCHED DATE	LEVEL OF AUTHORITY	OTHER CATEGORIES TOLL CANDIDATE/ RAIL PROJECT	OTHER CATEGORY FUNDS OTHER PARTICIPATION CATEGORY 6 FUNDS EST CONST COST
BROWNWOOD	COMANCHE	FM 1702	1039-01-029	2.732	2006	C	(1)	
DESCRIPTION: REPLACE BRIDGE, WIDEN AND SAFETY TREAT STRUCTURES, BASE OVERLAY								$750,000
LIMITS FROM: FM 591, SOUTH				TO: SH 36				$0
NHS NUMBER:	FACILITY: RURAL UNDIVIDED			PROP. FACILITY: RURAL UNDIVIDED				$750,000
	230470103901010							$1,500,000
						BROWNWOOD TOTAL:		$750,000
						1 PROJECTS		$0
								$750,000
								$1,500,000

PROJECT HAS ADVANCED TO A HIGHER AUTHORIZATION

DISTRICT HDQTRS	COUNTY	HWY NO	CONT-SECT-JOB	LENGTH MILES	SCHED DATE	LEVEL OF AUTHORITY	OTHER CATEGORIES TOLL CANDIDATE/ RAIL PROJECT	OTHER CATEGORY FUNDS OTHER PARTICIPATION CATEGORY 6 FUNDS EST CONST COST
BRYAN	MADISON	OSR	0475-03-046	0.100	2006	C		
DESCRIPTION: GRADING, STRS, BASE AND SURFACING								$0
LIMITS FROM: ON OSR AT CANEY CREEK				TO: .				$0
EXIST. FACILITY: RURAL UNDIVIDED				PROP. FACILITY: RURAL UNDIVIDED				$340,472
NBI NUMBERS: 171540047503058								$340,473
BRYAN	MADISON	OSR	0475-03-047	0.100	2006	C		
DESCRIPTION: WIDEN BRIDGE AND APPROACHES								$0
LIMITS FROM: ON OSR AT COBBS CREEK				TO: .				$0
EXIST. FACILITY: RURAL UNDIVIDED				PROP. FACILITY: RURAL UNDIVIDED				$396,926
NBI NUMBERS: 171540047503072								$396,927
BRYAN	WASHINGTON	FM 1370	1404-01-009	0.100	2006	C		
DESCRIPTION: REPLACE STRUCTURE								$0
LIMITS FROM: AT ROCKY CREEK				TO: .				$0
EXIST. FACILITY: RURAL UNDIVIDED				PROP. FACILITY: RURAL UNDIVIDED				$500,000
NBI NUMBERS: 172390140401001								$500,000
						BRYAN TOTAL:		$0
						3 PROJECTS		$0
								$1,237,398
								$1,237,399

PROJECT HAS ADVANCED TO A HIGHER AUTHORIZATION

DISTRICT HDQTRS	COUNTY	HWY NO	CONT-SECT-JOB	LENGTH MILES	SCHED DATE	LEVEL OF AUTHORITY	OTHER CATEGORIES TOLL CANDIDATE/ RAIL PROJECT	OTHER CATEGORY FUNDS OTHER PARTICIPATION CATEGORY 6 FUNDS EST CONST COST
CHILDRESS	BRISCOE	SH 207	0970-03-019	0.100	2006	C		
DESCRIPTION: REPLACE BRIDGE AND APPROACHES								$0
LIMITS FROM: @ TULE CREEK				TO: .				$0
EXIST. FACILITY: RURAL UNDIVIDED				PROP. FACILITY: RURAL UNDIVIDED				$700,000
NBI NUMBERS: 250230097003001								$700,000
CHILDRESS	COTTLE	US 83	0032-04-026	0.307	2006	C		
DESCRIPTION: REPLACE BRIDGE AND APPROACHES								$0
LIMITS FROM: @ BUCK CREEK				TO: .				$0
EXIST. FACILITY: RURAL UNDIVIDED				PROP. FACILITY: RURAL UNDIVIDED				$945,634
NBI NUMBERS: 250510003204034								$945,634
						CHILDRESS TOTAL:		$0
						2 PROJECTS		$0
								$1,645,634
								$1,645,634

PROJECT HAS ADVANCED TO A HIGHER AUTHORIZATION

DISTRICT HDQTRS	COUNTY	HWY NO	CONT-SECT-JOB	LENGTH MILES	SCHED DATE	LEVEL OF AUTHORITY	OTHER CATEGORIES TOLL CANDIDATE/ RAIL PROJECT	OTHER CATEGORY FUNDS OTHER PARTICIPATION CATEGORY 6 FUNDS EST CONST COST
CORPUS CHRISTI	LIVE OAK	US 59	0447-01-058	0.032	2006	C	(11)	
DESCRIPTION: BRIDGE REPLACEMENT								$204,000
LIMITS FROM: AT GAMBLE GULLEY BRIDGE				TO: .				$0
EXIST. FACILITY: RURAL UNDIVIDED				PROP. FACILITY: RURAL UNDIVIDED				$0
NBI NUMBERS: 161490044701007								$204,000
CORPUS CHRISTI	REFUGIO	FM 774	0447-05-055	0.924	2006	C	(1)	
DESCRIPTION: REPLACE BRIDGE AND REHAB ROADWAY								$570,000
LIMITS FROM: EAST CITY LIMITS OF REFUGIO				TO: FM 2678				$0
EXIST. FACILITY: RURAL UNDIVIDED				PROP. FACILITY: RURAL UNDIVIDED				$882,757
NBI NUMBERS: 161960044705032								$1,452,757
CORPUS CHRISTI	REFUGIO	FM 1684	2025-01-011	0.141	2006	C	(10)	
DESCRIPTION: BRIDGE REPLACEMENT								$462,500
LIMITS FROM: ON FM 1684 STR 2				TO: APPROX. 1.84 MILE E. OF SH 35				$0
EXIST. FACILITY: RURAL UNDIVIDED				PROP. FACILITY: RURAL UNDIVIDED				$158,063
NBI NUMBERS: 161960202501002								$620,564
CORPUS CHRISTI	REFUGIO	FM 1684	2025-01-012	0.013	2006	C		
DESCRIPTION: BRIDGE REPLACEMENT								$0
LIMITS FROM: AT HEARDSDALE SLOUGH CREEK STR 1				TO: APPROX. 0.13 MILE E. OF SH 35				$0
EXIST. FACILITY: RURAL UNDIVIDED				PROP. FACILITY: RURAL UNDIVIDED				$179,460
NBI NUMBERS: 161960202501001								$179,460
						CORPUS CHRISTI TOTAL:		$1,236,500
						4 PROJECTS		$0
								$1,220,280
								$2,456,781

PROJECT HAS ADVANCED TO A HIGHER AUTHORIZATION

DISTRICT HDQTRS	COUNTY	HWY NO	CONT-SECT-JOB	LENGTH MILES	SCHED DATE	LEVEL OF AUTHORITY	OTHER CATEGORIES TOLL CANDIDATE/ RAIL PROJECT	OTHER CATEGORY FUNDS OTHER PARTICIPATION CATEGORY 6 FUNDS EST CONST COST
DALLAS	COLLIN	FM 455	0816-04-037	0.436	2006	C	(1)	
DESCRIPTION: REPLACE BRIDGES AND APPROACHES								$748,901
LIMITS FROM: AT LITTLE ELM CREEK AND RELIEF				TO: .				$0
EXIST. FACILITY: RURAL UNDIVIDED				PROP. FACILITY: RURAL UNDIVIDED				$1,851,099
NBI NUMBERS: 180430081604019, 180430081604020								$2,600,000
DALLAS	DALLAS	IH 30	0009-11-206	0.110	2006	C		
DESCRIPTION: REHABILITATE BRIDGE								$0
LIMITS FROM: AT BIG TOWN BLVD. (NB)				TO: .				$0
EXIST. FACILITY: URBAN DIVIDED				PROP. FACILITY: URBAN DIVIDED				$1,188,000
NBI NUMBERS: 180570000911197								$1,188,000
DALLAS	DALLAS	IH 30	0009-11-207	0.110	2006	C		
DESCRIPTION: REHABILITATE BRIDGE								$0
LIMITS FROM: AT BIG TOWN BLVD (SB)				TO: .				$0
EXIST. FACILITY: URBAN UNDIVIDED				PROP. FACILITY: URBAN UNDIVIDED				$1,320,000
NBI NUMBERS: 180570000911373								$1,320,000
DALLAS	DALLAS	SH 310	0092-02-114	0.014	2006	C		
DESCRIPTION: REHABILITATE BRIDGE								$0
LIMITS FROM: NB AT FIVE MILE CREEK_RELIEF				TO: .				$0
EXIST. FACILITY: URBAN DIVIDED				PROP. FACILITY: URBAN DIVIDED				$78,000
NBI NUMBERS: 180570009202045								$78,000
DALLAS	DALLAS	SP 366	0196-07-026	0.388	2006	C	(7)	
DESCRIPTION: CONSTRUCT NEW 6 LANE BRIDGE OVER TRINITY RIVER (CALATRAVA BRIDGE)								$34,568,568
LIMITS FROM: AT TRINITY RIVER, WEST RIVER LEVEE				TO: EAST TRINITY RIVER LEVEE				$6,800,000
EXIST. FACILITY: URBAN DIVIDED				PROP. FACILITY: URBAN DIVIDED				$10,431,432
NBI NUMBERS: 1805709C5810007								$51,800,000
DALLAS	DALLAS	US 67	0261-02-061	0.305	2006	C		
DESCRIPTION: REPLACE BRIDGE AND APPROACHES								$0
LIMITS FROM: SB FRTG RD AT TEN MILE CREEK				TO: .				$0
EXIST. FACILITY: URBAN FREEWAY				PROP. FACILITY: URBAN FREEWAY				$886,000
NBI NUMBERS: 180570026102006								$886,000
DALLAS	DALLAS	US 67	0261-03-045	0.058	2006	C		
DESCRIPTION: REHABILITATE BRIDGE AND APPROACHES								$0
LIMITS FROM: NBFR AT FIVE MILE CREEK				TO: .				$0
EXIST. FACILITY: RURAL FREEWAY				PROP. FACILITY: RURAL FREEWAY				$445,000
NBI NUMBERS: 180570026103029								$445,000
DALLAS	DALLAS	IH 635	2374-02-123	0.055	2006	C		
DESCRIPTION: REHABILITATE BRIDGE								$0
LIMITS FROM: AT QUAIL DRIVE				TO: .				$0
EXIST. FACILITY: URBAN FREEWAY				PROP. FACILITY: URBAN FREEWAY				$97,000
NBI NUMBERS: 180570237402091								$97,000
DALLAS	DENTON	FM 156	0718-01-042	0.312	2006	C		
DESCRIPTION: REPLACE BR & APPRS								$0
LIMITS FROM: AT DENTON CRK SLOUGH				TO: .				$0
EXIST. FACILITY: RURAL UNDIVIDED				PROP. FACILITY: RURAL UNDIVIDED				$3,456,000
NBI NUMBERS: 180610071801005								$3,456,000
DALLAS	DENTON	FM 156	0718-01-053	0.076	2006	C		
DESCRIPTION: REPLACE BRIDGE AND APPROACHES								$0
LIMITS FROM: AT DENTON CREEK				TO: .				$0
EXIST. FACILITY: RURAL UNDIVIDED				PROP. FACILITY: RURAL UNDIVIDED				$864,000
NBI NUMBERS: 180610071801004								$864,000
DALLAS	DENTON	FM 455	0816-02-063	0.093	2006	C		
DESCRIPTION: REPLACE BRIDGE AND APPROACHES								$0
LIMITS FROM: AT DEAN CREEK				TO: .				$0
EXIST. FACILITY: RURAL UNDIVIDED				PROP. FACILITY: RURAL UNDIVIDED				$452,582
NBI NUMBERS: 180610081602034								$452,583
DALLAS	DENTON	FM 1385	1315-01-021	0.136	2006	C		
DESCRIPTION: REPLACE BRIDGE AND APPROACHES								$0
LIMITS FROM: AT MUSTANG CREEK				TO: .				$0
EXIST. FACILITY: RURAL UNDIVIDED				PROP. FACILITY: RURAL UNDIVIDED				$790,000
NBI NUMBERS: 180610131501001								$790,000
DALLAS	KAUFMAN	US 175	0197-04-070	0.076	2006	C		
DESCRIPTION: REPLACE BRIDGE AND APPROACHES								$0
LIMITS FROM: AT KINGS CREEK				TO: .				$0
EXIST. FACILITY: RURAL DIVIDED				PROP. FACILITY: RURAL DIVIDED				$520,000
NBI NUMBERS: 181300019704113								$520,000
DALLAS	KAUFMAN	SH 274	0561-01-018	0.662	2006	C		
DESCRIPTION: REPLACE BRIDGE AND APPROACHES								$0
LIMITS FROM: AT KINGS CREEK				TO: .				$0
EXIST. FACILITY: RURAL UNDIVIDED				PROP. FACILITY: RURAL UNDIVIDED				$5,700,000
NBI NUMBERS: 181300056101013								$5,700,000

PROJECT HAS ADVANCED TO A HIGHER AUTHORIZATION

DISTRICT HDQTRS	COUNTY	HWY NO	CONT-SECT-JOB	LENGTH MILES	SCHED DATE	LEVEL OF AUTHORITY	OTHER CATEGORIES TOLL CANDIDATE/ RAIL PROJECT	OTHER CATEGORY FUNDS OTHER PARTICIPATION CATEGORY 6 FUNDS EST CONST COST
DALLAS	KAUFMAN	FM 1836	1397-01-023	0.085	2006	C		
DESCRIPTION: REPLACE BRIDGE AND APPROACHES								$0
LIMITS FROM: AT WILLIAMS CREEK				TO: .				$0
EXIST. FACILITY: RURAL UNDIVIDED				PROP. FACILITY: RURAL UNDIVIDED				$1,000,000
NBI NUMBERS: 181300139701009								$1,000,000
DALLAS	KAUFMAN	FM 1836	1397-01-025	0.084	2006	C		
DESCRIPTION: REPLACE BRIDGE AND APPROACHES								$0
LIMITS FROM: AT CEDAR CREEK RELIEF #2				TO: .				$0
EXIST. FACILITY: RURAL UNDIVIDED				PROP. FACILITY: RURAL UNDIVIDED				$990,000
NBI NUMBERS: 181300139701012								$990,000
DALLAS	NAVARRO	SH 31	0162-04-040	0.909	2006	C		
DESCRIPTION: WIDEN BRIDGES AND APPROACHES								$0
LIMITS FROM: AT RUSH CREEK AND RUSH CREEK RELIEF				TO: .				$0
EXIST. FACILITY: RURAL DIVIDED				PROP. FACILITY: RURAL DIVIDED				$1,588,100
NBI NUMBERS: 181750016204058, 181750016204059								$1,588,100
DALLAS	ROCKWALL	SH 205	0451-01-044	0.090	2006	C		
DESCRIPTION: REPLACE BRIDGE AND APPROACHES								$0
LIMITS FROM: AT UP RAILROAD				TO: .				$0
EXIST. FACILITY: RURAL UNDIVIDED				PROP. FACILITY: URBAN DIVIDED				$1,050,000
NBI NUMBERS: 181990045101005								$1,050,000
						DALLAS TOTAL:		$35,317,469
						18 PROJECTS		$6,800,000
								$32,707,213
								$74,824,683

PROJECT HAS ADVANCED TO A HIGHER AUTHORIZATION

DISTRICT HDQTRS	COUNTY	HWY NO	CONT-SECT-JOB	LENGTH MILES	SCHED DATE	LEVEL OF AUTHORITY	OTHER CATEGORIES TOLL CANDIDATE/ RAIL PROJECT	OTHER CATEGORY FUNDS OTHER PARTICIPATION CATEGORY 6 FUNDS EST CONST COST
FORT WORTH	ERATH	FM 913	1180-01-010	0.100	2006	C		
DESCRIPTION: REPLACE BRIDGE AND APPROACHES								$0
LIMITS FROM: AT SIMS CREEK				TO: .				$0
EXIST. FACILITY: RURAL UNDIVIDED				PROP. FACILITY: RURAL UNDIVIDED				$287,687
NBI NUMBERS: 020730118001001								$287,688
FORT WORTH	JACK	SH 199	0171-01-025	0.099	2006	C		
DESCRIPTION: REPLACE BRIDGE								$0
LIMITS FROM: AT SNAKE CREEK				TO: .				$0
EXIST. FACILITY: RURAL UNDIVIDED				PROP. FACILITY: RURAL UNDIVIDED				$500,000
NBI NUMBERS: 021200017101002								$500,000
FORT WORTH	JACK	US 281	0249-07-053	0.062	2006	C		
DESCRIPTION: REPLACE BRIDGE AND APPROACHES								$0
LIMITS FROM: AT KEECHI CREEK				TO: .				$0
EXIST. FACILITY: URBAN UNDIVIDED				PROP. FACILITY: URBAN UNDIVIDED				$550,000
NBI NUMBERS: 021200024907025								$550,000
FORT WORTH	JACK	FM 1191	1333-02-012	0.100	2006	C		
DESCRIPTION: REPLACE THE METAL ARCH SECTION								$0
LIMITS FROM: FM 1191 AT TRIBUTARY TO NORTH CREEK				TO: .				$0
EXIST. FACILITY: RURAL UNDIVIDED				PROP. FACILITY: RURAL UNDIVIDED				$239,345
NBI NUMBERS: 021200133302001								$239,346
FORT WORTH	JOHNSON	IH 35W	0014-03-075	0.099	2006	C		
DESCRIPTION: REPLACE BRIDGE								$0
LIMITS FROM: UNDERPASS AT CR 577/604				TO: .				$0
EXIST. FACILITY: RURAL UNDIVIDED				PROP. FACILITY: RURAL UNDIVIDED				$550,000
NBI NUMBERS: 021270001403193								$550,000
FORT WORTH	JOHNSON	PR 21	0611-01-055	0.062	2006	C		
DESCRIPTION: REPLACE BRIDGE								$0
LIMITS FROM: AT CAMP CREEK INSIDE CLEBURNE NAT.				TO: .				$0
EXIST. FACILITY: RURAL UNDIVIDED				PROP. FACILITY: RURAL UNDIVIDED				$311,837
NBI NUMBERS: 021270061101001								$311,837
FORT WORTH	JOHNSON	FM 157	0747-05-022	0.099	2006	C		
DESCRIPTION: REPLACE BRIDGE								$0
LIMITS FROM: AT GRASSY CREEK				TO: .				$0
EXIST. FACILITY: RURAL UNDIVIDED				PROP. FACILITY: RURAL UNDIVIDED				$867,612
NBI NUMBERS: 021270074705022								$867,612
FORT WORTH	JOHNSON	FM 157	0747-05-025	0.062	2006	C	(1)	
DESCRIPTION: REPLACE BRIDGE								$53,000
LIMITS FROM: AT TRIB. TO MOUNTAIN CREEK				TO: .				$0
EXIST. FACILITY: RURAL UNDIVIDED				PROP. FACILITY: RURAL UNDIVIDED				$414,364
NBI NUMBERS: 021270074705001								$467,365
FORT WORTH	JOHNSON	FM 157	0747-05-026	0.062	2006	C	(1)	
DESCRIPTION: REPLACE BRIDGE								$653,000
LIMITS FROM: AT MOUNTAIN CREEK				TO: .				$0
EXIST. FACILITY: RURAL UNDIVIDED				PROP. FACILITY: RURAL UNDIVIDED				$800,986
NBI NUMBERS: 021270074705004								$1,453,986
FORT WORTH	JOHNSON	FM 2258	1599-03-012	0.001	2006	C		
DESCRIPTION: REPLACE BRIDGE AND APPROACHES								$0
LIMITS FROM: AT COTTONWOOD CREEK				TO: .				$0
EXIST. FACILITY: RURAL UNDIVIDED				PROP. FACILITY: RURAL UNDIVIDED				$1,431,336
NBI NUMBERS: 021270159903011								$1,431,337
FORT WORTH	PALO PINTO	FM 2201	1993-01-013	0.062	2006	C		
DESCRIPTION: REPLACE BRIDGE								$0
LIMITS FROM: FM 2201 AT SUNDAY CREEK				TO: .				$0
EXIST. FACILITY: RURAL UNDIVIDED				PROP. FACILITY: RURAL UNDIVIDED				$683,580
NBI NUMBERS: 021820199301001								$683,581
FORT WORTH	PARKER	FM 730	1601-01-018	0.160	2006	C	(1)	
DESCRIPTION: REPLACE BRIDGE								$1,245,900
LIMITS FROM: AT CLEAR FORK TRINITY RIVER				TO: .				$0
EXIST. FACILITY: RURAL UNDIVIDED				PROP. FACILITY: RURAL UNDIVIDED				$1,221,785
NBI NUMBERS: 021840160101001								$2,467,686
FORT WORTH	TARRANT	SH 199	0171-04-065	0.062	2006	C		
DESCRIPTION: REPLACE BRIDGE								$0
LIMITS FROM: FM 730 OVERPASS				TO: .				$0
EXIST. FACILITY: URBAN DIVIDED				PROP. FACILITY: URBAN DIVIDED				$1,760,001
NBI NUMBERS: 022200017104041								$1,760,001
FORT WORTH	TARRANT	FM 1886	1605-02-016	0.099	2006	C		
DESCRIPTION: REPLACE BRIDGE								$0
LIMITS FROM: AT MILL CREEK				TO: .				$0
EXIST. FACILITY: RURAL UNDIVIDED				PROP. FACILITY: RURAL UNDIVIDED				$1,000,000
NBI NUMBERS: 022200160502001								$1,000,000

PROJECT HAS ADVANCED TO A HIGHER AUTHORIZATION

DISTRICT HDQTRS	COUNTY	HWY NO	CONT-SECT-JOB	LENGTH MILES	SCHED DATE	LEVEL OF AUTHORITY	OTHER CATEGORIES TOLL CANDIDATE/ RAIL PROJECT	OTHER CATEGORY FUNDS OTHER PARTICIPATION CATEGORY 6 FUNDS EST CONST COST
FORT WORTH	WISE	FM 718	1098-01-016	0.100	2006	C	(1)	
DESCRIPTION: BRIDGE REPL								$112,638
LIMITS FROM: AT TRINITY RELIEF				TO: .				$0
EXIST. FACILITY: RURAL UNDIVIDED				PROP. FACILITY: RURAL UNDIVIDED				$612,696
NBI NUMBERS: 022490109801001								$725,335
FORT WORTH	WISE	FM 718	1098-01-017	0.100	2006	C	(1)	
DESCRIPTION: BRIDGE REPL								$117,974
LIMITS FROM: AT BURRET CREEK				TO: .				$0
EXIST. FACILITY: RURAL UNDIVIDED				PROP. FACILITY: RURAL UNDIVIDED				$641,724
NBI NUMBERS: 022490109801002								$759,698

FORT WORTH TOTAL:	$2,182,512
16 PROJECTS	$0
	$11,872,953
	$14,055,471

PROJECT HAS ADVANCED TO A HIGHER AUTHORIZATION

DISTRICT HDQTRS	COUNTY	HWY NO	CONT-SECT-JOB	LENGTH MILES	SCHED DATE	LEVEL OF AUTHORITY	OTHER CATEGORIES TOLL CANDIDATE/ RAIL PROJECT	OTHER CATEGORY FUNDS OTHER PARTICIPATION CATEGORY 6 FUNDS EST CONST COST
HOUSTON	GALVESTON	FM 519	0979-01-024	0.082	2006	C		
DESCRIPTION: REPLACE BRIDGE AND APPROACHES								$0
LIMITS FROM: AT HIGHLAND BAYOU				TO: .				$0
EXIST. FACILITY: RURAL UNDIVIDED				PROP. FACILITY: RURAL UNDIVIDED				$765,162
NBI NUMBERS: 120850097901003								$765,163
HOUSTON	HARRIS	IH 610	0271-14-192	0.160	2006	C		
DESCRIPTION: REPLACE BRIDGE AND APPROACHES								$0
LIMITS FROM: LOOP 137 UNDERPASS				TO: .				$0
EXIST. FACILITY: URBAN FREEWAY				PROP. FACILITY: URBAN FREEWAY				$2,120,000
NBI NUMBERS: 121020027114112								$2,120,000
HOUSTON	HARRIS	IH 610	0271-14-200	0.023	2006	C		
DESCRIPTION: REPLACE BRIDGE & APPROACHES								$0
LIMITS FROM: AT HUNTING BAYOU EB FR (STR #116)				TO: .				$0
EXIST. FACILITY: URBAN UNDIVIDED				PROP. FACILITY: URBAN UNDIVIDED				$565,000
NBI NUMBERS: 121020027114116								$565,000
HOUSTON	HARRIS	IH 610	0271-14-207	0.001	2006	C		
DESCRIPTION: REPLACE BRIDGE & APPROACHES								$0
LIMITS FROM: AT HUNTING BAYOU WB FR (STR#115)				TO: .				$0
EXIST. FACILITY: URBAN FREEWAY				PROP. FACILITY: URBAN FREEWAY				$565,000
NBI NUMBERS: 121020027114115								$565,000
HOUSTON	HARRIS	IH 610	0271-14-208	0.001	2006	C		
DESCRIPTION: REPLACE BRIDGE & APPROACHES								$0
LIMITS FROM: IH 610 (SOUTHBOUND FRTG RD)				TO: AT HUNTING BAYOU (STR # 123)				$0
EXIST. FACILITY: URBAN FREEWAY				PROP. FACILITY: URBAN FREEWAY				$787,000
NBI NUMBERS: 121020027114123								$787,000
						HOUSTON TOTAL:		$0
						5 PROJECTS		$0
								$4,802,162
								$4,802,163

PROJECT HAS ADVANCED TO A HIGHER AUTHORIZATION

DISTRICT HDQTRS	COUNTY	HWY NO	CONT-SECT-JOB	LENGTH MILES	SCHED DATE	LEVEL OF AUTHORITY	OTHER CATEGORIES TOLL CANDIDATE/ RAIL PROJECT	OTHER CATEGORY FUNDS OTHER PARTICIPATION CATEGORY 6 FUNDS EST CONST COST
LAREDO	MAVERICK	US 277	0299-03-043	0.022	2006	C	(11)	
DESCRIPTION: REPLACE BRIDGE AND APPROACHES								$1,240,236
LIMITS FROM: ON US 277 AT CANYON GRANDE CREEK				TO: .				$0
EXIST. FACILITY: RURAL UNDIVIDED				PROP. FACILITY: RURAL UNDIVIDED				$500,000
NBI NUMBERS: 221590029903003								$1,740,236
						LAREDO TOTAL:		$1,240,236
						1 PROJECTS		$0
								$500,000
								$1,740,236

PROJECT HAS ADVANCED TO A HIGHER AUTHORIZATION

DISTRICT HDQTRS	COUNTY	HWY NO	CONT-SECT-JOB	LENGTH MILES	SCHED DATE	LEVEL OF AUTHORITY	OTHER CATEGORIES TOLL CANDIDATE/ RAIL PROJECT	OTHER CATEGORY FUNDS OTHER PARTICIPATION CATEGORY 6 FUNDS EST CONST COST
LUFKIN	ANGELINA	SH 94	0319-04-066	0.623	2006	C		
DESCRIPTION: REPLACE BRIDGE AND APPROACHES								$0
LIMITS FROM: AT NECHES RIVER				TO: .				$0
EXIST. FACILITY: RURAL UNDIVIDED				PROP. FACILITY: RURAL UNDIVIDED				$3,916,850
NBI NUMBERS: 110030031904048								$3,916,850
LUFKIN	NACOGDOCHES	SH 7	0059-01-047	0.617	2006	C		
DESCRIPTION: REPLACE BRIDGE AND APPROACHES								$0
LIMITS FROM: AT TERRAPIN CREEK				TO: .				$0
EXIST. FACILITY: RURAL UNDIVIDED				PROP. FACILITY: RURAL UNDIVIDED				$2,635,800
NBI NUMBERS: 111740005901005								$2,635,801
LUFKIN	NACOGDOCHES	SH 7	0553-03-016	1.400	2006	C		
DESCRIPTION: REPLACE BRIDGES & APPROACHES								$0
LIMITS FROM: AT ANGELINA RIVER,LOCO BAYOU, AND R				TO: .				$0
EXIST. FACILITY: RURAL UNDIVIDED				PROP. FACILITY: RURAL UNDIVIDED				$7,265,377
NBI NUMBERS: 111740055303006, 111740055303005, 111740055303004								$7,265,378
LUFKIN	SHELBY	SH 7	0059-04-036	0.099	2006	C		
DESCRIPTION: REPLACE BRIDGE AND APPROACHES								$0
LIMITS FROM: AT HUANA CREEK				TO: .				$0
EXIST. FACILITY: RURAL UNDIVIDED				PROP. FACILITY: RURAL UNDIVIDED				$2,100,000
NBI NUMBERS: 112100005904010								$2,100,000
LUFKIN	SHELBY	FM 139	0742-01-045	0.010	2006	C		
DESCRIPTION: REPLACE BRIDGES AND APPROACHES								$0
LIMITS FROM: AT BAYOU SIEPE AND RELIEF				TO: .				$0
EXIST. FACILITY: RURAL UNDIVIDED				PROP. FACILITY: RURAL UNDIVIDED				$1,005,000
NBI NUMBERS: 112100074201005, 112100074201006								$1,005,000
LUFKIN	SHELBY	FM 417	0810-01-017	0.019	2006	C		
DESCRIPTION: BRIDGE REPLACEMENT								$0
LIMITS FROM: AT PORTER CREEK				TO: .				$0
EXIST. FACILITY: RURAL UNDIVIDED				PROP. FACILITY: RURAL UNDIVIDED				$525,000
NBI NUMBERS: 112100081001001								$525,000
LUFKIN	SHELBY	FM 2026	1879-01-016	0.009	2006	C		
DESCRIPTION: BRIDGE REPLACEMENT								$0
LIMITS FROM: AT SMITH CREEK				TO: .				$0
EXIST. FACILITY: RURAL UNDIVIDED				PROP. FACILITY: RURAL UNDIVIDED				$507,000
NBI NUMBERS: 112100187901002								$507,000
LUFKIN	TRINITY	SH 94	0319-03-048	2.445	2006	C		
DESCRIPTION: REPLACE BRIDGES AND APPROACHES								$0
LIMITS FROM: AT NECHES RIVER RELIEFS				TO: .				$0
EXIST. FACILITY: RURAL UNDIVIDED				PROP. FACILITY: RURAL UNDIVIDED				$7,911,600
NBI NUMBERS: 112280031903044, 112280031903045, 112280031903046, 112280031903047								$7,911,600
						LUFKIN TOTAL:		$0
						8 PROJECTS		$0
								$25,866,627
								$25,866,629

PROJECT HAS ADVANCED TO A HIGHER AUTHORIZATION

DISTRICT HDQTRS	COUNTY	HWY NO	CONT-SECT-JOB	LENGTH MILES	SCHED DATE	LEVEL OF AUTHORITY	OTHER CATEGORIES TOLL CANDIDATE/ RAIL PROJECT	OTHER CATEGORY FUNDS OTHER PARTICIPATION CATEGORY 6 FUNDS EST CONST COST
ODESSA	JEFF DAVIS	FM 3078	0441-02-015	0.100	2006	C		
DESCRIPTION: REHABILITATE ROADWAY, REPLACE BRIDGE AND APPROACH SLABS								$0
LIMITS FROM: 9.0 MI NW OF SH 17(AT CHERRY DRAW)				TO: .				$0
EXIST. FACILITY: RURAL UNDIVIDED				PROP. FACILITY: RURAL UNDIVIDED				$500,000
NBI NUMBERS: 241230044102006								$500,000
ODESSA	JEFF DAVIS	FM 3078	0441-02-016	0.100	2006	C		
DESCRIPTION: REHABILITATE ROADWAY, REPLACE BRIDGE AND APPROACH SLABS								$0
LIMITS FROM: 8.8 MI NW OF SH 17 (AT CHERRY DRAW)				TO: .				$0
EXIST. FACILITY: RURAL UNDIVIDED				PROP. FACILITY: RURAL UNDIVIDED				$750,000
NBI NUMBERS: 241230044102007								$750,000
ODESSA	MIDLAND	FM 1379	2383-01-019	0.011	2006	C		
DESCRIPTION: BRIDGE REPLACEMENT								$0
LIMITS FROM: 3.2 MI S OF SH 158				TO: .				$0
EXIST. FACILITY: RURAL UNDIVIDED				PROP. FACILITY: RURAL UNDIVIDED				$255,603
NBI NUMBERS: 061650238301001								$255,603
ODESSA	REEVES	FM 3078	0441-03-032	0.100	2006	C		
DESCRIPTION: REHABILITATION OF AN EXISTING BRIDGE								$0
LIMITS FROM: AT TOYAH CREEK				TO: .				$0
EXIST. FACILITY: RURAL UNDIVIDED				PROP. FACILITY: RURAL UNDIVIDED				$1,000,000
NBI NUMBERS: 061950044103012								$1,000,000
						ODESSA TOTAL:		$0
						4 PROJECTS		$0
								$2,505,603
								$2,505,603

PROJECT HAS ADVANCED TO A HIGHER AUTHORIZATION

DISTRICT HDQTRS	COUNTY	HWY NO	CONT-SECT-JOB	LENGTH MILES	SCHED DATE	LEVEL OF AUTHORITY	OTHER CATEGORIES TOLL CANDIDATE/ RAIL PROJECT	OTHER CATEGORY FUNDS OTHER PARTICIPATION CATEGORY 6 FUNDS EST CONST COST
PARIS	DELTA	FM 895	1174-01-016	0.076	2006	C		
DESCRIPTION: REPLACE BRIDGE & APPROACHES								$0
LIMITS FROM: AT GREENBRIER CREEK				TO: 1.5 MI W OF SH 19				$0
EXIST. FACILITY: RURAL UNDIVIDED				PROP. FACILITY: RURAL UNDIVIDED				$145,000
NBI NUMBERS: 010600117401002								$145,000
PARIS	DELTA	FM 895	1174-01-019	0.100	2006	C		
DESCRIPTION: BRIDGE REPLACEMENT								$0
LIMITS FROM: AT POST OAK CREEK				TO: .				$0
EXIST. FACILITY: RURAL UNDIVIDED				PROP. FACILITY: RURAL UNDIVIDED				$150,000
NBI NUMBERS: 010600117401001								$150,000
PARIS	FANNIN	FM 1553	1488-01-011	0.130	2006	C		
DESCRIPTION: REPLACE BRIDGE AND APPROACHES								$0
LIMITS FROM: @ BURR OAK CREEK				TO: .				$0
EXIST. FACILITY: RURAL UNDIVIDED				PROP. FACILITY: RURAL UNDIVIDED				$400,000
NBI NUMBERS: 010750148801003								$400,000
PARIS	LAMAR	FM 194	0045-16-008	0.135	2006	C		
DESCRIPTION: REPLACE BRIDGE AND APPROACHES								$0
LIMITS FROM: @ CUTHAND CREEK				TO: .				$0
EXIST. FACILITY: RURAL UNDIVIDED				PROP. FACILITY: RURAL UNDIVIDED				$200,000
NBI NUMBERS: 011390004516095								$200,000
PARIS	LAMAR	FM 194	0045-16-009	0.136	2006	C		
DESCRIPTION: REPLACE BRIDGE AND APPROACHES								$0
LIMITS FROM: @ CUTHAND CREEK				TO: .				$0
EXIST. FACILITY: RURAL UNDIVIDED				PROP. FACILITY: RURAL UNDIVIDED				$203,000
NBI NUMBERS: 011390004516098								$203,000
PARIS	LAMAR	FM 195	0730-02-039	0.062	2006	C		
DESCRIPTION: REPL BR & APPR								$0
LIMITS FROM: @ SIX MILE CREEK				TO: .				$0
EXIST. FACILITY: RURAL UNDIVIDED				PROP. FACILITY: RURAL UNDIVIDED				$146,000
NBI NUMBERS: 011390073002015								$146,000
PARIS	LAMAR	FM 1503	1456-03-011	0.100	2006	C		
DESCRIPTION: REPLACE BRIDGE AND APPROACHES								$0
LIMITS FROM: @ W. BRUSHY CREEK				TO: .				$0
EXIST. FACILITY: RURAL UNDIVIDED				PROP. FACILITY: RURAL UNDIVIDED				$175,000
NBI NUMBERS: 011390145603005								$175,000
PARIS	RAINS	SH 276	1849-03-017	0.068	2006	C		
DESCRIPTION: WIDEN BRIDGE AND APPROACHES								$0
LIMITS FROM: @ CEDAR CREEK				TO: .				$0
EXIST. FACILITY: RURAL UNDIVIDED				PROP. FACILITY: RURAL UNDIVIDED				$306,211
NBI NUMBERS: 011900184903005								$306,211
						PARIS TOTAL:		$0
						8 PROJECTS		$0
								$1,725,211
								$1,725,211

PROJECT HAS ADVANCED TO A HIGHER AUTHORIZATION

DISTRICT HDQTRS	COUNTY	HWY NO	CONT-SECT-JOB	LENGTH MILES	SCHED DATE	LEVEL OF AUTHORITY	OTHER CATEGORIES TOLL CANDIDATE/ RAIL PROJECT	OTHER CATEGORY FUNDS OTHER PARTICIPATION CATEGORY 6 FUNDS EST CONST COST
PHARR	CAMERON	FM 2480	2366-01-008	0.220	2006	C	(11)	
DESCRIPTION: REPLACE BRIDGE AND APPROACHES (FS SLAB PROGRAM)								$49,193
LIMITS FROM: OVER CCWID #11 IRR CANAL(SR 2366-01				TO: @ 1.65 MI S OF FM 510				$0
EXIST. FACILITY: URBAN UNDIVIDED				PROP. FACILITY: URBAN UNDIVIDED				$379,657
NBI NUMBERS: 210310236601001								$428,850
						PHARR TOTAL:		$49,193
						1 PROJECTS		$0
								$379,657
								$428,850

PROJECT HAS ADVANCED TO A HIGHER AUTHORIZATION

DISTRICT HDQTRS	COUNTY	HWY NO	CONT-SECT-JOB	LENGTH MILES	SCHED DATE	LEVEL OF AUTHORITY	OTHER CATEGORIES TOLL CANDIDATE/ RAIL PROJECT	OTHER CATEGORY FUNDS OTHER PARTICIPATION CATEGORY 6 FUNDS EST CONST COST
SAN ANGELO	CROCKETT	SH 290	0140-08-021	0.190	2006	C	(10)	
DESCRIPTION: REPLACE BRIDGE AND APPROACHES								$270,000
LIMITS FROM: 3.674 MI EAST OF PECOS COUNTY LINE				TO: 3.864 MI EAST OF PECOS COUNTY LINE				$0
EXIST. FACILITY: RURAL UNDIVIDED				PROP. FACILITY: RURAL UNDIVIDED				$1,995,979
NBI NUMBERS: 070530014008053								$2,265,980
						SAN ANGELO TOTAL:		$270,000
						1 PROJECTS		$0
								$1,995,979
								$2,265,980

PROJECT HAS ADVANCED TO A HIGHER AUTHORIZATION

DISTRICT HDQTRS	COUNTY	HWY NO	CONT-SECT-JOB	LENGTH MILES	SCHED DATE	LEVEL OF AUTHORITY	OTHER CATEGORIES TOLL CANDIDATE/ RAIL PROJECT	OTHER CATEGORY FUNDS OTHER PARTICIPATION CATEGORY 6 FUNDS EST CONST COST
SAN ANTONIO	BEXAR	IH 35	0017-09-072	0.001	2006	C		
DESCRIPTION: REHABILITATE BRIDGES & APPROACHES								$0
LIMITS FROM: @ THEO AND MALONE, DIVISION AVE				TO: AND SOUTHCROSS BLVD				$0
EXIST. FACILITY: URBAN FREEWAY				PROP. FACILITY: URBAN FREEWAY				$8,500,000
NBI NUMBERS: 150150001709120, 150150001709121, 150150001709125, 150150001709126, 150150001709127, 150150								$8,500,000
SAN ANTONIO	BEXAR	IH 35	0017-10-200	0.177	2006	C		
DESCRIPTION: WIDEN BRIDGE AND APPROACHES								$0
LIMITS FROM: NB AND SB MAINLANES AT SALADO CREEK				TO: .				$0
EXIST. FACILITY: URBAN FREEWAY				PROP. FACILITY: URBAN FREEWAY				$2,042,500
NBI NUMBERS: 150150001710169, 150150001710170								$2,042,500
SAN ANTONIO	BEXAR	US 90	0024-08-122	0.001	2006	C		
DESCRIPTION: REMOVE BRIDGE AND APPROACHES								$0
LIMITS FROM: AT OLD US 90				TO: .				$0
EXIST. FACILITY: URBAN FREEWAY				PROP. FACILITY: URBAN FREEWAY				$550,000
NBI NUMBERS: 150150002408111								$550,000
SAN ANTONIO	BEXAR	IH 10	0025-02-155	1.000	2006	C		
DESCRIPTION: REPLACE BRIDGE & APPROACHES								$0
LIMITS FROM: ON SOUTH FRONTAGE RD AT MARTINEZ CR				TO: .				$0
EXIST. FACILITY: RURAL FREEWAY				PROP. FACILITY: RURAL FREEWAY				$320,000
NBI NUMBERS: 150150002502103								$320,000
SAN ANTONIO	BEXAR	IH 10	0025-02-172	0.001	2006	C		
DESCRIPTION: REHAB BRIDGE & APPROACHES								$0
LIMITS FROM: AT FM 1518 (OVER IH 10)				TO: .				$0
EXIST. FACILITY: URBAN FREEWAY				PROP. FACILITY: URBAN FREEWAY				$320,000
NBI NUMBERS: 150150002502193								$320,000
SAN ANTONIO	BEXAR	FM 3502	1890-02-003	0.001	2006	C		
DESCRIPTION: REHABILITATE BRIDGE & APPROACHES								$0
LIMITS FROM: AT E BRANCH SALITRILLO DRAW				TO: .				$0
EXIST. FACILITY: RURAL UNDIVIDED				PROP. FACILITY: RURAL UNDIVIDED				$320,000
NBI NUMBERS: 150150189002001								$320,000
						SAN ANTONIO TOTAL:		$0
						6 PROJECTS		$0
								$12,052,500
								$12,052,500

PROJECT HAS ADVANCED TO A HIGHER AUTHORIZATION

DISTRICT HDQTRS	COUNTY	HWY NO	CONT-SECT-JOB	LENGTH MILES	SCHED DATE	LEVEL OF AUTHORITY	OTHER CATEGORIES TOLL CANDIDATE/ RAIL PROJECT	OTHER CATEGORY FUNDS OTHER PARTICIPATION CATEGORY 6 FUNDS EST CONST COST
TYLER	CHEROKEE	FM 768	1124-01-008	1.000	2006	C		
DESCRIPTION: REHABILITATE BRIDGES AND APPROACHES								$0
LIMITS FROM: AT BRANCH OF RAGSDALE CREEK				TO: STR# 1124-1-1				$0
EXIST. FACILITY: RURAL UNDIVIDED				PROP. FACILITY: RURAL UNDIVIDED				$625,000
NBI NUMBERS: 100370112401001								$625,000
TYLER	VAN ZANDT	US 80	0095-07-052	0.100	2006	C		
DESCRIPTION: REHABILITATE BRIDGES AND APPROACHES								$0
LIMITS FROM: AT GRAND SALINE CREEK (WEST BOUND)				TO: STR#046				$0
EXIST. FACILITY: RURAL UNDIVIDED				PROP. FACILITY: RURAL UNDIVIDED				$2,300,000
NBI NUMBERS: 102340009507046								$2,300,000
TYLER	WOOD	FM 778	0429-03-006	0.151	2006	C		
DESCRIPTION: REHABILITATE BRIDGES AND APPROACHES								$0
LIMITS FROM: AT PATTON CREEK				TO: .				$0
EXIST. FACILITY: RURAL UNDIVIDED				PROP. FACILITY: RURAL UNDIVIDED				$495,000
NBI NUMBERS: 102500042903015								$495,000
TYLER	WOOD	FM 778	0429-03-007	0.100	2006	C		
DESCRIPTION: REHABILITATE BRIDGES AND APPROACHES								$0
LIMITS FROM: AT MILL RACE CREEK				TO: .				$0
EXIST. FACILITY: RURAL UNDIVIDED				PROP. FACILITY: RURAL UNDIVIDED				$392,000
NBI NUMBERS: 102500042903016								$392,000
TYLER	WOOD	FM 2869	2918-01-007	1.000	2006	C		
DESCRIPTION: REHABILITATE BRIDGE AND APPROACHES								$0
LIMITS FROM: AT LAKE HAWKINS				TO: STR# 2918-1-1				$0
EXIST. FACILITY: RURAL UNDIVIDED				PROP. FACILITY: RURAL UNDIVIDED				$980,000
NBI NUMBERS: 102500291801001								$980,000
						TYLER TOTAL:		$0
						5 PROJECTS		$0
								$4,792,000
								$4,792,000

PROJECT HAS ADVANCED TO A HIGHER AUTHORIZATION

DISTRICT HDQTRS	COUNTY	HWY NO	CONT-SECT-JOB	LENGTH MILES	SCHED DATE	LEVEL OF AUTHORITY	OTHER CATEGORIES TOLL CANDIDATE/ RAIL PROJECT	OTHER CATEGORY FUNDS OTHER PARTICIPATION CATEGORY 6 FUNDS EST CONST COST
WACO	BOSQUE	FM 56	0398-01-032	0.319	2006	C		
DESCRIPTION: REPLACE BRIDGE AND APPROACHES								$0
LIMITS FROM: @ COON CREEK				TO:	(STR #027)			$0
EXIST. FACILITY: RURAL UNDIVIDED				PROP. FACILITY: RURAL UNDIVIDED				$1,079,000
NBI NUMBERS: 090180039801027								$1,079,000
WACO	FALLS	FM 434	1077-01-018	0.001	2006	C		
DESCRIPTION: REHAB BRIDGE AND APPROACHES								$0
LIMITS FROM: @ BRANCH OF COW BAYOU				TO: .				$0
EXIST. FACILITY: RURAL UNDIVIDED				PROP. FACILITY: RURAL UNDIVIDED				$1,514,000
NBI NUMBERS: 090740107701011								$1,514,000
WACO	FALLS	FM 434	1077-01-020	0.001	2006	C		
DESCRIPTION: REPLACE BRIDGE AND APPROACHES								$0
LIMITS FROM: @ LONG BRANCH				TO:	(STR #009)			$0
EXIST. FACILITY: RURAL UNDIVIDED				PROP. FACILITY: RURAL UNDIVIDED				$644,500
NBI NUMBERS: 090740107701009								$644,500
WACO	FALLS	FM 434	1077-01-021	0.001	2006	C		
DESCRIPTION: REPLACE BRIDGE AND APPROACHES								$0
LIMITS FROM: @ COW BAYOU				TO:	(STR #010)			$0
EXIST. FACILITY: RURAL UNDIVIDED				PROP. FACILITY: RURAL UNDIVIDED				$1,141,000
NBI NUMBERS: 090740107701010								$1,141,000
WACO	HAMILTON	US 281	0251-01-044	0.765	2006	C		
DESCRIPTION: WIDEN BRIDGES AND APPROACHES								$0
LIMITS FROM: @ BOSQUE RIVER				TO: .				$0
EXIST. FACILITY: RURAL UNDIVIDED				PROP. FACILITY: RURAL UNDIVIDED				$2,929,213
NBI NUMBERS: 090980025101041								$2,929,214
WACO	LIMESTONE	FM 147	0752-06-018	0.100	2006	C		
DESCRIPTION: REPLACE BRIDGE AND APPROACHES								$0
LIMITS FROM: @ ROCKY CREEK				TO: .				$0
EXIST. FACILITY: RURAL UNDIVIDED				PROP. FACILITY: RURAL UNDIVIDED				$678,600
NBI NUMBERS: 091470075206005								$678,600
						WACO TOTAL:		$0
						6 PROJECTS		$0
								$7,986,313
								$7,986,314

PROJECT HAS ADVANCED TO A HIGHER AUTHORIZATION

DISTRICT HDQTRS	COUNTY	HWY NO	CONT-SECT-JOB	LENGTH MILES	SCHED DATE	LEVEL OF AUTHORITY	OTHER CATEGORIES TOLL CANDIDATE/ RAIL PROJECT	OTHER CATEGORY FUNDS OTHER PARTICIPATION CATEGORY 6 FUNDS EST CONST COST
WICHITA FALLS	BAYLOR	US 183	0125-01-038	0.079	2006	C		
DESCRIPTION: REPLACE BRIDGE AND APPROACHES								$0
LIMITS FROM: AT CACHE CREEK				TO: .				$0
EXIST. FACILITY: RURAL UNDIVIDED				PROP. FACILITY: RURAL UNDIVIDED				$558,382
NBI NUMBERS: 030120012501002								$558,382
WICHITA FALLS	COOKE	IH 35	0195-01-090	15.211	2006	C		
DESCRIPTION: REHABILITATE BRIDGE AND APPROACHES								$0
LIMITS FROM: ON IH 35, FRONTAGE ROAD				TO: .				$0
EXIST. FACILITY: RURAL DIVIDED				PROP. FACILITY: RURAL DIVIDED				$776,346
NBI NUMBERS: 030490019501083								$776,346
WICHITA FALLS	MONTAGUE	FM 677	1352-01-015	0.058	2006	C	(11)	
DESCRIPTION: REPLACE BRIDGE AND APPROACHES								$149,724
LIMITS FROM: AT WILLA WALLA CREEK				TO: .				$0
EXIST. FACILITY: RURAL UNDIVIDED				PROP. FACILITY: RURAL UNDIVIDED				$654,284
NBI NUMBERS: 031690135201004								$804,008
WICHITA FALLS	MONTAGUE	FM 677	1352-01-017	0.100	2006	C	(11)	
DESCRIPTION: REPLACE BRIDGE AND APPROACHES								$81,770
LIMITS FROM: AT CLEAR CREEK				TO: .				$0
EXIST. FACILITY: RURAL UNDIVIDED				PROP. FACILITY: RURAL UNDIVIDED				$651,338
NBI NUMBERS: 031690135201003								$733,108
WICHITA FALLS	WILBARGER	FM 91	0702-01-011	0.464	2006	C	(11)	
DESCRIPTION: REPLACE BRIDGE AND APPROACHES								$168,056
LIMITS FROM: AT WANDERER'S CREEK				TO: .				$0
EXIST. FACILITY: RURAL UNDIVIDED				PROP. FACILITY: RURAL UNDIVIDED				$328,788
NBI NUMBERS: 032440070201006, 032440070201004								$496,844
						WICHITA FALLS TOTAL:		$399,550
						5 PROJECTS		$0
								$2,969,138
								$3,368,689

PROJECT HAS ADVANCED TO A HIGHER AUTHORIZATION

DISTRICT HDQTRS	COUNTY	HWY NO	CONT-SECT-JOB	LENGTH MILES	SCHED DATE	LEVEL OF AUTHORITY	OTHER CATEGORIES TOLL CANDIDATE/ RAIL PROJECT	OTHER CATEGORY FUNDS OTHER PARTICIPATION CATEGORY 6 FUNDS EST CONST COST
YOAKUM	JACKSON	FM 530	1090-01-021	0.100	2006	C		
DESCRIPTION: REPLACE BRIDGE AND APPROACHES								$0
LIMITS FROM: AT SUTHERLAND CREEK				TO: STR# 109001002				$0
EXIST. FACILITY: RURAL UNDIVIDED				PROP. FACILITY: RURAL UNDIVIDED				$300,000
NBI NUMBERS: 131210109001002								$300,000
YOAKUM	JACKSON	FM 1157	1307-01-015	6.359	2006	C		
DESCRIPTION: REPLACE 2 BRIDGES AND APPROACHES								$0
LIMITS FROM: AT LITTLE CARANCAHUA & MUSTANG CKS				TO: #1307-01-004 AND 1307-01-005				$0
EXIST. FACILITY: RURAL UNDIVIDED				PROP. FACILITY: RURAL UNDIVIDED				$1,530,000
NBI NUMBERS: 131210130701004, 131210130701005								$1,530,000
YOAKUM	MATAGORDA	FM 2031	0604-01-040	0.635	2006	C		
DESCRIPTION: CONSTRUCT NEW BRIDGE								$0
LIMITS FROM: SH 60 (OVER INTRACOASTAL CANAL)				TO: 0.7 MILES SOUTH OF SH 60				$0
EXIST. FACILITY: RURAL UNDIVIDED				PROP. FACILITY: RURAL UNDIVIDED				$14,500,000
NBI NUMBERS: 131580060401002								$14,500,000
YOAKUM	MATAGORDA	FM 521	0846-03-035	1.306	2006	C		
DESCRIPTION: REPLACE 2 BRIDGES AND APPROACHES								$0
LIMITS FROM: 0.5 MI. W. OF LAWSON CREEK				TO: 0.5 MI. E. OF COLORADO RIVER BRIDGE				$0
EXIST. FACILITY: RURAL UNDIVIDED				PROP. FACILITY: RURAL UNDIVIDED				$8,880,403
NBI NUMBERS: 131580084603009, 131580084603006								$8,880,403
YOAKUM	WHARTON	BU 59-S	0089-15-016	0.300	2006	C		
DESCRIPTION: REPLACE BRIDGE AND APPROACHES								$0
LIMITS FROM: AT TRES PALACIOS RIVER				TO: STR # 0089-15-025				$0
EXIST. FACILITY: URBAN UNDIVIDED				PROP. FACILITY: URBAN UNDIVIDED				$550,000
NBI NUMBERS: 132410008915025								$550,000
						YOAKUM TOTAL:		$0
						5 PROJECTS		$0
								$25,760,403
								$25,760,403

PROJECT HAS ADVANCED TO A HIGHER AUTHORIZATION

DISTRICT HDQTRS	COUNTY	HWY NO	CONT-SECT-JOB	LENGTH MILES	SCHED DATE	LEVEL OF AUTHORITY	OTHER CATEGORIES TOLL CANDIDATE/ RAIL PROJECT	OTHER CATEGORY FUNDS OTHER PARTICIPATION CATEGORY 6 FUNDS EST CONST COST
						STATE TOTAL		$44,101,093
						147 PROJECTS		$6,800,000
								$244,067,470
								$294,968,579

PROJECT HAS ADVANCED TO A HIGHER AUTHORIZATION

Texas
Department
of Transportation

DRAFT 2007

UNIFIED TRANSPORTATION PROGRAM

Statewide Preservation Program

EXHIBIT I

CATEGORY 6 OFF-SYSTEM
STRUCTURES REPLACEMENT AND REHABILITATION
REMAINING TO LET IN FISCAL YEAR 2006

Blank Page

DISTRICT HDQTRS	COUNTY	HWY NO	CONT-SECT-JOB	LENGTH MILES	SCHED DATE	LEVEL OF AUTHORITY	OTHER CATEGORIES TOLL CANDIDATE/ RAIL PROJECT	OTHER CATEGORY FUNDS OTHER PARTICIPATION CATEGORY 6 FUNDS EST CONST COST
AMARILLO	HUTCHINSON	CR	0904-07-900	0.100	2006	C		
DESCRIPTION: REPLACE BRIDGE & APPROACHES								$0
LIMITS FROM: AT CR 395 AND WHITE DEER CREEK				TO: .				$0
EXIST. FACILITY: RURAL UNDIVIDED				PROP. FACILITY: RURAL UNDIVIDED				$75,000
NBI NUMBERS: 041180AA0395003								$75,000
						AMARILLO TOTAL:		$0
						1 PROJECTS		$0
								$75,000
								$75,000

DISTRICT HDQTRS	COUNTY	HWY NO	CONT-SECT-JOB	LENGTH MILES	SCHED DATE	LEVEL OF AUTHORITY	OTHER CATEGORIES TOLL CANDIDATE/ RAIL PROJECT	OTHER CATEGORY FUNDS OTHER PARTICIPATION CATEGORY 6 FUNDS EST CONST COST
ATLANTA	HARRISON	CR	0919-03-035	0.056	2006	C		
DESCRIPTION: REPLACE BRIDGE AND APPROACHES								$0
LIMITS FROM: ON CR 3810				TO: SEWELL CREEK				$0
EXIST. FACILITY: RURAL UNDIVIDED				PROP. FACILITY: RURAL UNDIVIDED				$201,000
NBI NUMBERS: 191030AA0137002								$201,000
						ATLANTA TOTAL:		$0
						1 PROJECTS		$0
								$201,000
								$201,000

PROJECT HAS ADVANCED TO A HIGHER AUTHORIZATION

DISTRICT HDQTRS	COUNTY	HWY NO	CONT-SECT-JOB	LENGTH MILES	SCHED DATE	LEVEL OF AUTHORITY	OTHER CATEGORIES TOLL CANDIDATE/ RAIL PROJECT	OTHER CATEGORY FUNDS OTHER PARTICIPATION CATEGORY 6 FUNDS EST CONST COST
AUSTIN	BASTROP	CR	0914-18-905	0.100	2006	C		
DESCRIPTION: REPLACE BRIDGE AND APPROACHES								$0
LIMITS FROM: ON LEE COUNTY ROAD AT DRAW (CR 168)				TO: STR AA0168001				$0
EXIST. FACILITY:				PROP. FACILITY:				$170,000
NBI NUMBERS: 140110AA0168001								$170,000
AUSTIN	MASON	CS	0914-26-004	0.001	2006	C		
DESCRIPTION: REPLACE BRIDGE AND APPROACHES								$0
LIMITS FROM: ON KATEMCY RD AT KATEMCY CREEK				TO: STR AA01-79-001				$22,500
EXIST. FACILITY: RURAL UNDIVIDED				PROP. FACILITY: RURAL UNDIVIDED				$272,624
NBI NUMBERS: 141570AA0179001								$272,624
AUSTIN	TRAVIS	CS	0914-04-067	0.250	2006	C		
DESCRIPTION: REHABILITATE BRIDGE & APPROACHES								$0
LIMITS FROM: EB E7TH 150'W OF TILLERY ST&CMTA RR				TO: 150' E OF TILLERY ST & CMTA RR BRDG				$89,000
EXIST. FACILITY: RURAL UNDIVIDED				PROP. FACILITY: RURAL UNDIVIDED				$890,000
NBI NUMBERS: 142270B00022001								$890,000
AUSTIN	TRAVIS	CS	0914-04-202	0.250	2006	C		
DESCRIPTION: REHAB BRIDGE AND APPROACHES								$0
LIMITS FROM: WB E7TH 150'W OF TILLERY ST&CMTA RR				TO: 150' E OF TILLERY ST & CMTA RR BRDG				$85,000
EXIST. FACILITY: URBAN UNDIVIDED				PROP. FACILITY: URBAN UNDIVIDED				$850,000
NBI NUMBERS: 142270B00022003								$850,000
AUSTIN	TRAVIS	CR	0914-04-901	0.100	2006	C		
DESCRIPTION: REPLACE BRIDGE AND APPROACHES								$0
LIMITS FROM: HAMILTON POOL RD @ PEDERNALES RIVER				TO: STR AA0445-1				$0
EXIST. FACILITY:				PROP. FACILITY:				$1,000,000
NBI NUMBERS: 142270AA0445001								$1,000,000
AUSTIN	WILLIAMSON	CR	0914-05-135	0.100	2006	C		
DESCRIPTION: REPLACE BRIDGE AND APPROACHES								$0
LIMITS FROM: ON BRUSHY CREEK RD AT BRUSHY CREEK				TO: STR AA10-19-001				$110,000
EXIST. FACILITY: RURAL UNDIVIDED				PROP. FACILITY: RURAL UNDIVIDED				$1,100,000
NBI NUMBERS: 142460AA1019001								$1,100,000
						AUSTIN TOTAL:		$0
						6 PROJECTS		$306,500
								$4,282,624
								$4,282,624

PROJECT HAS ADVANCED TO A HIGHER AUTHORIZATION

DISTRICT HDQTRS	COUNTY	HWY NO	CONT-SECT-JOB	LENGTH MILES	SCHED DATE	LEVEL OF AUTHORITY	OTHER CATEGORIES TOLL CANDIDATE/ RAIL PROJECT	OTHER CATEGORY FUNDS OTHER PARTICIPATION CATEGORY 6 FUNDS EST CONST COST
BEAUMONT	JASPER	CS	0920-12-030	0.100	2006	C		
DESCRIPTION: REPLACE BRIDGE AND APPROACHES								$0
LIMITS FROM: MANUEL ST AT SANDY CREEK				TO: (B00282001)				$42,500
EXIST. FACILITY: RURAL UNDIVIDED				PROP. FACILITY: RURAL UNDIVIDED				$486,391
NBI NUMBERS: 201220B00282001								$486,391
BEAUMONT	JEFFERSON	CR	0920-38-177	0.100	2006	C		
DESCRIPTION: REPLACE BRIDGE AND APPROACHES								$0
LIMITS FROM: WALDEN RD AT WILLOW MARSH BAYOU				TO: (STR AA0194003)				$44,941
EXIST. FACILITY: RURAL UNDIVIDED				PROP. FACILITY: RURAL UNDIVIDED				$449,410
NBI NUMBERS: 201240AA0194003								$449,410
BEAUMONT	JEFFERSON	CS	0920-38-184	0.010	2006	C		
DESCRIPTION: REPLACE BRIDGE								$0
LIMITS FROM: S 1ST AVE AT TEXAS BAYOU				TO: (STR C00441001)				$17,600
EXIST. FACILITY: RURAL UNDIVIDED				PROP. FACILITY: RURAL UNDIVIDED				$420,000
NBI NUMBERS: 201240C00441001								$420,000
BEAUMONT	NEWTON	CR	0920-06-018	0.033	2006	C		
DESCRIPTION: REPLACE BRIDGE AND APPROACHES								$0
LIMITS FROM: ST JOHN RD AT YELLOW BAYOU				TO: .				$0
EXIST. FACILITY: RURAL UNDIVIDED				PROP. FACILITY: RURAL UNDIVIDED				$318,537
NBI NUMBERS: 201760AA0295001								$318,538
BEAUMONT	NEWTON	CR	0920-06-019	0.002	2006	C		
DESCRIPTION: REPLACE BRIDGE AND APPROACHES								$0
LIMITS FROM: CR 397 (CO RD #3068) AT TROUT CREEK				TO: (STR AA0397001)				$0
EXIST. FACILITY: RURAL UNDIVIDED				PROP. FACILITY: RURAL UNDIVIDED				$257,797
NBI NUMBERS: 201760AA0397001								$257,797
BEAUMONT	TYLER	CR	0920-13-022	0.008	2006	C		
DESCRIPTION: REPLACE BRIDGE AND APPROACHES								$0
LIMITS FROM: CR 3400 AT SUGAR CREEK				TO: (STR AA0230002)				$0
EXIST. FACILITY: RURAL UNDIVIDED				PROP. FACILITY: RURAL UNDIVIDED				$233,000
NBI NUMBERS: 202290AA0230002								$233,000
						BEAUMONT TOTAL:		$0
						6 PROJECTS		$105,041
								$2,165,135
								$2,165,136

PROJECT HAS ADVANCED TO A HIGHER AUTHORIZATION

DISTRICT HDQTRS	COUNTY	HWY NO	CONT-SECT-JOB	LENGTH MILES	SCHED DATE	LEVEL OF AUTHORITY	OTHER CATEGORIES TOLL CANDIDATE/ RAIL PROJECT	OTHER CATEGORY FUNDS OTHER PARTICIPATION CATEGORY 6 FUNDS EST CONST COST
BROWNWOOD	BROWN	CR	0923-06-040	0.100	2006	C		
DESCRIPTION: REPLACE BRIDGE AND APPROACHES								$0
LIMITS FROM: ON CR 228 AT INDIAN CREEK				TO: .				$0
EXIST. FACILITY: RURAL UNDIVIDED				PROP. FACILITY: RURAL UNDIVIDED				$258,000
NBI NUMBERS: 230250AA0228002								$258,000
BROWNWOOD	BROWN	CR	0923-06-053	0.100	2006	C		
DESCRIPTION: REPAIR DRILL SHAFT								$0
LIMITS FROM: ON CR 105 AT JIM NED CREEK				TO: .				$0
EXIST. FACILITY: RURAL UNDIVIDED				PROP. FACILITY: RURAL UNDIVIDED				$112,000
NBI NUMBERS: 230250AA0105004								$112,000
BROWNWOOD	COLEMAN	CR	0923-08-022	0.100	2006	C		
DESCRIPTION: REPLACE BRIDGE AND APPROACHES								$0
LIMITS FROM: ON CR 136 AT BR OF HORDS CREEK				TO: .				$0
EXIST. FACILITY: RURAL UNDIVIDED				PROP. FACILITY: RURAL UNDIVIDED				$257,000
NBI NUMBERS: 230420AA0418001								$257,000
BROWNWOOD	COMANCHE	CR	0923-17-036	0.100	2006	C		
DESCRIPTION: REPLACE BRIDGE AND APPROACHES								$0
LIMITS FROM: ON CR 240 AT S LEON RIVER DRAW				TO: .				$0
EXIST. FACILITY: RURAL UNDIVIDED				PROP. FACILITY: RURAL UNDIVIDED				$154,146
NBI NUMBERS: 230470AA0393001								$154,146
BROWNWOOD	COMANCHE	CR	0923-17-050	0.100	2006	C		
DESCRIPTION: REPLACE BRIDGE AND APPROACHES								$0
LIMITS FROM: ON CR 476 AT LEON RIVER DRAW				TO: .				$0
EXIST. FACILITY: RURAL UNDIVIDED				PROP. FACILITY: RURAL UNDIVIDED				$130,042
NBI NUMBERS: 230470AA0272001								$130,042
BROWNWOOD	EASTLAND	CR	0923-09-044	0.100	2006	C		
DESCRIPTION: REPLACE BRIDGE AND APPROACHES								$0
LIMITS FROM: ON CR 350 AT CURRYCOMB BRANCH				TO: .				$0
EXIST. FACILITY: RURAL UNDIVIDED				PROP. FACILITY: RURAL UNDIVIDED				$304,340
NBI NUMBERS: 230680AA0350001								$304,340
BROWNWOOD	LAMPASAS	CR	0923-10-010	0.100	2006	C		
DESCRIPTION: REPLACE BRIDGE AND APPROACHES								$0
LIMITS FROM: ON CR 2925 AT LAMPASAS RIVER				TO: .				$0
EXIST. FACILITY: RURAL UNDIVIDED				PROP. FACILITY: RURAL UNDIVIDED				$510,000
NBI NUMBERS: 231410AA0105001								$510,000
BROWNWOOD	MILLS	CR	0923-23-013	0.100	2006	C		
DESCRIPTION: REPLACE BRIDGE AND APPROACHES								$0
LIMITS FROM: ON CR 432 AT COLORADO RIVER DRAW				TO: .				$0
EXIST. FACILITY: RURAL UNDIVIDED				PROP. FACILITY: RURAL UNDIVIDED				$230,000
NBI NUMBERS: 231670AA0126001								$230,000
BROWNWOOD	SAN SABA	CR	0923-25-014	0.100	2006	C		
DESCRIPTION: REPLACE BRIDGE AND APPROACHES								$0
LIMITS FROM: ON CR 228 AT RICHLAND CREEK				TO: .				$0
EXIST. FACILITY: RURAL UNDIVIDED				PROP. FACILITY: RURAL UNDIVIDED				$220,000
NBI NUMBERS: 232060AA0127001								$220,000
						BROWNWOOD TOTAL:		$0
						9 PROJECTS		$0
								$2,175,528
								$2,175,529

PROJECT HAS ADVANCED TO A HIGHER AUTHORIZATION

DISTRICT HDQTRS	COUNTY	HWY NO	CONT-SECT-JOB	LENGTH MILES	SCHED DATE	LEVEL OF AUTHORITY	OTHER CATEGORIES TOLL CANDIDATE/ RAIL PROJECT	OTHER CATEGORY FUNDS OTHER PARTICIPATION CATEGORY 6 FUNDS EST CONST COST
BRYAN	GRIMES	CR	0917-17-016	0.100	2006	C		
DESCRIPTION: REPLACEMNT OF EXISTING BRIDGE								$0
LIMITS FROM: ON COUNTY ROAD 107				TO: AT SANDY CREEK				$17,000
EXIST. FACILITY: RURAL UNDIVIDED				PROP. FACILITY: RURAL UNDIVIDED				$250,000
NBI NUMBERS: 170940AA0107001								$250,000
BRYAN	GRIMES	CR	0917-17-017	0.100	2006	C		
DESCRIPTION: REPLACEMENT OF EXISTING BRIDGE								$0
LIMITS FROM: ON COUNTY ROAD 131				TO: AT HOLLAND CREEK				$27,500
EXIST. FACILITY: RURAL UNDIVIDED				PROP. FACILITY: RURAL UNDIVIDED				$425,000
NBI NUMBERS: 170940AA0131001								$425,000
BRYAN	GRIMES	CR	0917-17-023	0.100	2006	C	(10)	
DESCRIPTION: REPLACEMENT OF EXISTING BRIDGE								$500,000
LIMITS FROM: ON COUNTY ROAD 263				TO: AT ROCKY CREEK				$47,600
EXIST. FACILITY: RURAL UNDIVIDED				PROP. FACILITY: RURAL UNDIVIDED				$375,300
NBI NUMBERS: 170940AA0263001								$875,300
BRYAN	ROBERTSON	CR	0917-18-034	0.088	2006	C		
DESCRIPTION: REPLACE BRIDGE AND APPROACHES								$0
LIMITS FROM: ON COUNTY ROAD 140				TO: AT SOUTH WALNUT CREEK RELIEF				$0
EXIST. FACILITY: RURAL UNDIVIDED				PROP. FACILITY: RURAL UNDIVIDED				$317,164
NBI NUMBERS: 171980AA0140002								$317,164
BRYAN	ROBERTSON	CR	0917-18-035	0.087	2006	C		
DESCRIPTION: REPLACE BRIDGE AND APPROACHES								$0
LIMITS FROM: ON COUNTY ROAD 140				TO: AT SOUTH WALNUT CREEK				$0
EXIST. FACILITY: RURAL UNDIVIDED				PROP. FACILITY: RURAL UNDIVIDED				$261,187
NBI NUMBERS: 171980AA0140003								$261,187
						BRYAN TOTAL:		$500,000
						5 PROJECTS		$92,100
								$1,628,651
								$2,128,651

PROJECT HAS ADVANCED TO A HIGHER AUTHORIZATION

DISTRICT HDQTRS	COUNTY	HWY NO	CONT-SECT-JOB	LENGTH MILES	SCHED DATE	LEVEL OF AUTHORITY	OTHER CATEGORIES TOLL CANDIDATE/ RAIL PROJECT	OTHER CATEGORY FUNDS OTHER PARTICIPATION CATEGORY 6 FUNDS EST CONST COST
CHILDRESS	BRISCOE	CR	0925-12-007	0.100	2006	C		
DESCRIPTION: REPLACE BRIDGE AND APPROACHES								$0
LIMITS FROM: CR 32 @ KENT CREEK				TO: .				$0
EXIST. FACILITY: RURAL UNDIVIDED				PROP. FACILITY: RURAL UNDIVIDED				$165,100
NBI NUMBERS: 250230AA0217001								$165,100
CHILDRESS	BRISCOE	CR	0925-12-012	0.100	2006	C		
DESCRIPTION: REPLACE BRIDGE STRUCTURE								$0
LIMITS FROM: TRIBUTARY OF LOS LINGOS CREEK CR DD				TO: .				$0
EXIST. FACILITY: RURAL UNDIVIDED				PROP. FACILITY: RURAL UNDIVIDED				$320,000
NBI NUMBERS: 250230AA0126001								$320,000
						CHILDRESS TOTAL:		$0
						2 PROJECTS		$0
								$485,100
								$485,100

PROJECT HAS ADVANCED TO A HIGHER AUTHORIZATION

DISTRICT HDQTRS	COUNTY	HWY NO	CONT-SECT-JOB	LENGTH MILES	SCHED DATE	LEVEL OF AUTHORITY	OTHER CATEGORIES TOLL CANDIDATE/ RAIL PROJECT	OTHER CATEGORY FUNDS OTHER PARTICIPATION CATEGORY 6 FUNDS EST CONST COST
CORPUS CHRISTI	NUECES	CR	0916-35-045	0.092	2006	C		
DESCRIPTION: REPLACE BRIDGE AND APPROACHES								$0
LIMITS FROM: STR (C00025001)ON CR 69 @ DRAINAGE				TO: APPROX 0.2 MI N OF SH 44				$0
EXIST. FACILITY: RURAL UNDIVIDED				PROP. FACILITY: RURAL UNDIVIDED				$350,000
NBI NUMBERS:161780C00025001								$350,000
CORPUS CHRISTI	NUECES	CS	0916-35-132	0.100	2006	C		
DESCRIPTION: REHABILITATION OF BRIDGE (TULE LIFT BRIDGE)								$0
LIMITS FROM: ON NAVIGATION BLVD.				TO: APPROX. 1.O MI. N. OF IH 37				$127,500
EXIST. FACILITY: URBAN UNDIVIDED				PROP. FACILITY: URBAN UNDIVIDED				$1,275,000
NBI NUMBERS:161780B01413001								$1,275,000
						CORPUS CHRISTI TOTAL:		$0
						2 PROJECTS		$127,500
								$1,625,000
								$1,625,000

PROJECT HAS ADVANCED TO A HIGHER AUTHORIZATION

DISTRICT HDQTRS	COUNTY	HWY NO	CONT-SECT-JOB	LENGTH MILES	SCHED DATE	LEVEL OF AUTHORITY	OTHER CATEGORIES TOLL CANDIDATE/ RAIL PROJECT	OTHER CATEGORY FUNDS OTHER PARTICIPATION CATEGORY 6 FUNDS EST CONST COST
DALLAS	COLLIN	CR	0918-24-044	0.123	2006	C		
DESCRIPTION: REPLACE BRIDGE AND APPROACHES								$0
LIMITS FROM: ON CR 476 AT SISTER GROVE CREEK				TO: .				$0
EXIST. FACILITY: RURAL UNDIVIDED				PROP. FACILITY: RURAL UNDIVIDED				$418,753
NBI NUMBERS: 180430AA0337001								$418,754
DALLAS	COLLIN	CR	0918-24-046	0.103	2006	C		
DESCRIPTION: REPLACE BRIDGE AND APPROACHES								$0
LIMITS FROM: ON CR 475 AT SISTER GROVE CREEK				TO: .				$0
EXIST. FACILITY: RURAL UNDIVIDED				PROP. FACILITY: RURAL UNDIVIDED				$209,771
NBI NUMBERS: 180430AA0336001								$209,771
DALLAS	COLLIN	CR	0918-24-075	0.075	2006	C		
DESCRIPTION: REPLACE BRIDGE AND APPROACHES								$0
LIMITS FROM: ON COUNTY ROAD 631 @ POT RACK CREEK				TO: '				$0
EXIST. FACILITY: RURAL UNDIVIDED				PROP. FACILITY: RURAL UNDIVIDED				$231,771
NBI NUMBERS: 180430AA0364001								$231,771
DALLAS	COLLIN	CR	0918-24-076	0.151	2006	C		
DESCRIPTION: REPLACE BRIDGE AND APPROACHES								$0
LIMITS FROM: ON CO RD 534 AT PILOT GROVE CREEK				TO: .				$0
EXIST. FACILITY: RURAL UNDIVIDED				PROP. FACILITY: RURAL UNDIVIDED				$278,897
NBI NUMBERS: 180430AA0345001								$278,897
DALLAS	COLLIN	CR	0918-24-089	0.125	2006	C		
DESCRIPTION: REPLACE BRIDGE AND APPROACHES								$0
LIMITS FROM: ON CR 574 AT PILOT GROVE CREEK				TO: '				$0
EXIST. FACILITY: RURAL UNDIVIDED				PROP. FACILITY: RURAL UNDIVIDED				$239,935
NBI NUMBERS: 180430AA0418001								$239,935
DALLAS	DALLAS	CS	0918-45-659	0.074	2006	C		
DESCRIPTION: REPL BRIDGE AND APPROACHES								$0
LIMITS FROM: FAITHON LUCAS BLVD @ S MESQUITE_CRK				TO: .				$0
EXIST. FACILITY: URBAN UNDIVIDED				PROP. FACILITY: URBAN UNDIVIDED				$1,903,000
NBI NUMBERS: 180570C01767001								$1,903,000
DALLAS	DALLAS	CS	0918-45-748	0.625	2006	C		
DESCRIPTION: REHABILITATE TRINITY RIVER BRIDGE (PHASE II)								$0
LIMITS FROM: IN DALLAS ON CORINTH STREET				TO: FROM 8TH STREET TO INDUSTRIAL BLVD				$0
EXIST. FACILITY: URBAN UNDIVIDED				PROP. FACILITY: URBAN DIVIDED				$1,755,340
NBI NUMBERS: 1805709C6240001								$1,755,340
DALLAS	DENTON	CR	0918-46-055	0.001	2006	C		
DESCRIPTION: REPLACE EXISTING BRIDGE AND APPROACHES (NEW STEEL TRUSS)								$0
LIMITS FROM: PLAINVIEW RD AT NORTH HICKORY CREEK				TO: .				$0
EXIST. FACILITY: RURAL UNDIVIDED				PROP. FACILITY: RURAL UNDIVIDED				$486,000
NBI NUMBERS: 180610AA0113001								$486,000
DALLAS	DENTON	CR	0918-46-064	0.070	2006	C		
DESCRIPTION: REPLACE BRIDGE AND APPROACHES								$0
LIMITS FROM: ON FREEMAN RD @ NORTH HICKORY CREEK				TO: .				$0
EXIST. FACILITY: RURAL UNDIVIDED				PROP. FACILITY: RURAL UNDIVIDED				$360,000
NBI NUMBERS: 180610AA0112002								$360,000
DALLAS	DENTON	CR	0918-46-065	0.001	2006	C		
DESCRIPTION: REPLACE BRIDGE AND APPROACHES (NEW STEEL TRUSS)								$0
LIMITS FROM: ON GREGORY ROAD AT DUCK CREEK				TO: .				$0
EXIST. FACILITY: RURAL UNDIVIDED				PROP. FACILITY: RURAL UNDIVIDED				$284,000
NBI NUMBERS: 180610AA0153002								$284,000
DALLAS	DENTON	CR	0918-46-093	0.067	2006	C		
DESCRIPTION: REPLACE BR & APPRS								$0
LIMITS FROM: GANZER RD AT MILAM CREEK				TO: .				$0
EXIST. FACILITY: RURAL UNDIVIDED				PROP. FACILITY: RURAL UNDIVIDED				$325,000
NBI NUMBERS: 180610AA0136001								$325,000
DALLAS	DENTON	CR	0918-46-099	0.076	2006	C		
DESCRIPTION: REPLACE BRIDGE AND APPROACHES								$0
LIMITS FROM: LITSEY RD. AT HENRIETTA CREEK				TO: .				$903,420
EXIST. FACILITY: RURAL UNDIVIDED				PROP. FACILITY: RURAL UNDIVIDED				$2,151,000
NBI NUMBERS: 180610AA0542001								$2,151,000
DALLAS	DENTON	CR	0918-46-102	0.065	2006	C		
DESCRIPTION: REPLACE BRIDGE AND APPROACHES								$0
LIMITS FROM: ON HULING RD. AT POND CREEK				TO: '				$0
EXIST. FACILITY: RURAL UNDIVIDED				PROP. FACILITY: RURAL UNDIVIDED				$183,000
NBI NUMBERS: 180610AA0209001								$183,001
DALLAS	DENTON	CR	0918-46-103	0.073	2006	C		
DESCRIPTION: REPLACE BRIDGE AND APPROACHES (NEW STEEL TRUSS)								$0
LIMITS FROM: ON BELZ RD. AT DUCK CREEK				TO: '				$0
EXIST. FACILITY: RURAL UNDIVIDED				PROP. FACILITY: RURAL UNDIVIDED				$371,000
NBI NUMBERS: 180610AA0172001								$371,000

PROJECT HAS ADVANCED TO A HIGHER AUTHORIZATION

DISTRICT HDQTRS	COUNTY	HWY NO	CONT-SECT-JOB	LENGTH MILES	SCHED DATE	LEVEL OF AUTHORITY	OTHER CATEGORIES TOLL CANDIDATE/ RAIL PROJECT	OTHER CATEGORY FUNDS OTHER PARTICIPATION CATEGORY 6 FUNDS EST CONST COST
DALLAS	DENTON	CR	0918-46-147	0.087	2006	C		
DESCRIPTION: REPLACE BRIDGE AND APPROACHES								$0
LIMITS FROM: WILLOW ROAD AT RANGER BRANCH				TO: '				$35,510
EXIST. FACILITY: RURAL UNDIVIDED				PROP. FACILITY: RURAL UNDIVIDED				$355,100
NBI NUMBERS: 180610H00145001								$355,101
DALLAS	DENTON	CR	0918-46-148	0.104	2006	C		
DESCRIPTION: REPLACE BRIDGE AND APPROACHES								$0
LIMITS FROM: CR 335 / MULKEY LANE AT ORR BRANCH				TO: .				$0
EXIST. FACILITY: RURAL UNDIVIDED				PROP. FACILITY: RURAL UNDIVIDED				$300,167
NBI NUMBERS: 180610FF0010001								$300,167
DALLAS	DENTON	CR	0918-46-158	0.083	2006	C		
DESCRIPTION: REPLACE BRIDGE AND APPROACHES								$0
LIMITS FROM: ON SAM BASS RD. & DUCK CREEK				TO: .				$0
EXIST. FACILITY: RURAL UNDIVIDED				PROP. FACILITY: RURAL UNDIVIDED				$254,671
NBI NUMBERS: 180610AA0153001								$254,671
DALLAS	DENTON	CS	0918-46-159	0.078	2006	C		
DESCRIPTION: REPLACE BRIDGE AND APPROACHES								$0
LIMITS FROM: ON DONALD RD AT S HICKORY CREEK				TO: '				$0
EXIST. FACILITY: RURAL UNDIVIDED				PROP. FACILITY: RURAL UNDIVIDED				$214,469
NBI NUMBERS: 180610AA0109001								$214,469
DALLAS	DENTON	CR	0918-46-160	0.179	2006	C		
DESCRIPTION: REPLACE BRIDGE AND APPROACHES								$0
LIMITS FROM: DOYLE RD AT TRIB TO N HICKORY CREEK				TO: '				$0
EXIST. FACILITY: RURAL UNDIVIDED				PROP. FACILITY: RURAL UNDIVIDED				$311,990
NBI NUMBERS: 180610AA0117001								$311,990
DALLAS	DENTON	CR	0918-46-162	0.096	2006	C		
DESCRIPTION: REPLACE BRIDGE AND APPROACHES								$0
LIMITS FROM: DUCK CREEK RD. AT DUCK CREEK				TO: .				$0
EXIST. FACILITY: RURAL UNDIVIDED				PROP. FACILITY: RURAL UNDIVIDED				$346,502
NBI NUMBERS: 180610AA0177001								$346,502
DALLAS	DENTON	CR	0918-46-169	0.090	2006	C		
DESCRIPTION: REPLACE BR & APPRS								$0
LIMITS FROM: SAM BASS RD AT CLEAR CREEK				TO: .				$0
EXIST. FACILITY: RURAL UNDIVIDED				PROP. FACILITY: RURAL UNDIVIDED				$543,598
NBI NUMBERS: 180610AA0152002								$543,599
DALLAS	DENTON	CR	0918-46-170	0.052	2006	C		
DESCRIPTION: REPLACE BRIDGE AND APROACHES								$0
LIMITS FROM: PRUETT RD AT TRIB TO N HICKORY CRK				TO: '				$0
EXIST. FACILITY: RURAL UNDIVIDED				PROP. FACILITY: RURAL UNDIVIDED				$186,882
NBI NUMBERS: 180610AA0125001								$186,882
DALLAS	DENTON	CR	0918-46-172	0.060	2006	C		
DESCRIPTION: REPLACE BRIDGE AND APPROACHES								$0
LIMITS FROM: INDIAN TRAIL RD @ TRIB TO CLEAR CK				TO: .				$0
EXIST. FACILITY: RURAL UNDIVIDED				PROP. FACILITY: RURAL UNDIVIDED				$134,123
NBI NUMBERS: 180610AA0130001								$134,123
DALLAS	DENTON	CR	0918-46-173	0.094	2006	C		
DESCRIPTION: REPLACE BRIDGE AND APPROACHES								$0
LIMITS FROM: RIEK RD AT SOUTH HICKORY CREEK				TO: .				$0
EXIST. FACILITY: RURAL UNDIVIDED				PROP. FACILITY: RURAL UNDIVIDED				$285,669
NBI NUMBERS: 180610AA0199001								$285,670
DALLAS	DENTON	CR	0918-46-174	0.095	2006	C		
DESCRIPTION: REPLACE BRIDGE AND APPROACHES								$0
LIMITS FROM: BONNIE BRAE STREET				TO: AT HICKORY CREEK				$1
EXIST. FACILITY: RURAL UNDIVIDED				PROP. FACILITY: RURAL UNDIVIDED				$382,038
NBI NUMBERS: 180610AA0510002								$382,039
DALLAS	DENTON	CR	0918-46-175	0.066	2006	C		
DESCRIPTION: REPLACE BRIDGE AND APPROACHES								$0
LIMITS FROM: FRIENDSHIP RD AT PECAN CREEK				TO: .				$0
EXIST. FACILITY: RURAL UNDIVIDED				PROP. FACILITY: RURAL UNDIVIDED				$146,862
NBI NUMBERS: 180610AA0262001								$146,863
DALLAS	DENTON	CR	0918-46-176	0.089	2006	C		
DESCRIPTION: REPLACE BRIDGE AND APPROACHES								$0
LIMITS FROM: NICHOLSON RD AT CLEAR CREEK				TO: .				$0
EXIST. FACILITY: RURAL UNDIVIDED				PROP. FACILITY: RURAL UNDIVIDED				$289,559
NBI NUMBERS: 180610AA0187001								$289,559
DALLAS	DENTON	CR	0918-46-177	0.102	2006	C		
DESCRIPTION: REPLACE BRIDGE AND APPROACHES								$0
LIMITS FROM: BONNIE BRAE STREET				TO: AT DRY FORK CREEK				$1
EXIST. FACILITY: RURAL UNDIVIDED				PROP. FACILITY: RURAL UNDIVIDED				$357,147
NBI NUMBERS: 180610AA0510001								$357,147

PROJECT HAS ADVANCED TO A HIGHER AUTHORIZATION

DISTRICT HDQTRS	COUNTY	HWY NO	CONT-SECT-JOB	LENGTH MILES	SCHED DATE	LEVEL OF AUTHORITY	OTHER CATEGORIES TOLL CANDIDATE/ RAIL PROJECT	OTHER CATEGORY FUNDS OTHER PARTICIPATION CATEGORY 6 FUNDS EST CONST COST
DALLAS	ELLIS	CS	0918-22-087	0.066	2006	C		
DESCRIPTION: REPLACE BRIDGE AND APPROACHES								$0
LIMITS FROM: MOUNT ZION ROAD				TO: AT WAXAHACHIE CREEK TRIBUTARY				$0
EXIST. FACILITY: RURAL UNDIVIDED				PROP. FACILITY: RURAL UNDIVIDED				$218,000
NBI NUMBERS: 180710AA0144002								$218,000
DALLAS	NAVARRO	CR	0918-18-072	0.090	2006	C		
DESCRIPTION: REPLACE BRIDGE AND APPROACHES								$0
LIMITS FROM: ON CR 334 @ POST OAK CREEK				TO: .				$0
EXIST. FACILITY: RURAL UNDIVIDED				PROP. FACILITY: RURAL UNDIVIDED				$413,762
NBI NUMBERS: 181750AA0334002								$413,762
DALLAS	NAVARRO	CR	0918-18-073	0.080	2006	C		
DESCRIPTION: REPLACE BRIDGE AND APPROACHES								$0
LIMITS FROM: ON COUNTY ROAD 382 AT INDIAN CREEK				TO: .				$0
EXIST. FACILITY: RURAL UNDIVIDED				PROP. FACILITY: RURAL UNDIVIDED				$270,345
NBI NUMBERS: 181750AA0382001								$270,346
DALLAS	NAVARRO	CR	0918-18-074	0.001	2006	C		
DESCRIPTION: REPLACE BRIDGE AND APROACHES								$0
LIMITS FROM: ON COUNTY ROAD SW 3110				TO: AT RICHLAND CREEK TRIBUTARY				$0
EXIST. FACILITY: RURAL UNDIVIDED				PROP. FACILITY: RURAL UNDIVIDED				$401,029
NBI NUMBERS: 181750AA0576001								$401,030
DALLAS	NAVARRO	CR	0918-18-075	0.090	2006	C		
DESCRIPTION: REPLACE BRIDGE AND APPROACHES								$0
LIMITS FROM: CR SE 0050 AT POST OAK CREEK				TO: .				$0
EXIST. FACILITY: RURAL UNDIVIDED				PROP. FACILITY: RURAL UNDIVIDED				$228,101
NBI NUMBERS: 181750AA0333001								$228,102
DALLAS	NAVARRO	CR	0918-18-076	0.690	2006	C		
DESCRIPTION: REPLACE BRIDGE AND APPROACHES								$0
LIMITS FROM: CR NW 3140 AT POST OAK CREEK				TO: .				$0
EXIST. FACILITY: RURAL UNDIVIDED				PROP. FACILITY: RURAL UNDIVIDED				$214,673
NBI NUMBERS: 181750AA0588001								$214,673
DALLAS	NAVARRO	CR	0918-18-077	0.660	2006	C		
DESCRIPTION: REPLACE BRIDGE AND APPROACHES								$0
LIMITS FROM: CR NW 2200 AT RUSH CREEK				TO: .				$0
EXIST. FACILITY: RURAL UNDIVIDED				PROP. FACILITY: RURAL UNDIVIDED				$193,706
NBI NUMBERS: 181750AA0173001								$193,706
DALLAS	NAVARRO	CR	0918-18-078	0.001	2006	C		
DESCRIPTION: REPLACE BRIDGE AND APPROACHES								$0
LIMITS FROM: ON COUNTY ROAD NW 2150				TO: AT MELTON BRANCH TRIBUTARY				$0
EXIST. FACILITY: RURAL UNDIVIDED				PROP. FACILITY: RURAL UNDIVIDED				$178,193
NBI NUMBERS: 181750AA0194001								$178,193
DALLAS	NAVARRO	CR	0918-18-079	0.062	2006	C		
DESCRIPTION: REPLACE BRIDGE AND APPROACHES								$0
LIMITS FROM: C.R. N.W. 2170 AT MELTON BRANCH				TO: .				$0
EXIST. FACILITY: RURAL UNDIVIDED				PROP. FACILITY: RURAL UNDIVIDED				$167,144
NBI NUMBERS: 181750AA0192001								$167,144
DALLAS	NAVARRO	CR	0918-18-080	0.063	2006	C		
DESCRIPTION: REPLACE BRIDGE AND APPROACHES								$0
LIMITS FROM: ON COUNTY ROAD NW 2250				TO: AT E TRIBUTARY OF RUSH CREEK				$0
EXIST. FACILITY: RURAL UNDIVIDED				PROP. FACILITY: RURAL UNDIVIDED				$184,742
NBI NUMBERS: 181750AA0147001								$184,742
						DALLAS TOTAL:		$0
						38 PROJECTS		$938,932
								$15,775,939
								$15,775,951

PROJECT HAS ADVANCED TO A HIGHER AUTHORIZATION

DISTRICT HDQTRS	COUNTY	HWY NO	CONT-SECT-JOB	LENGTH MILES	SCHED DATE	LEVEL OF AUTHORITY	OTHER CATEGORIES TOLL CANDIDATE/ RAIL PROJECT	OTHER CATEGORY FUNDS OTHER PARTICIPATION CATEGORY 6 FUNDS EST CONST COST
FORT WORTH	ERATH	CR	0902-49-058	0.100	2006	C	(10)	
DESCRIPTION: REPLACE BRIDGE AND APPROACHES								$200,000
LIMITS FROM: CR 368 AT ARMSTRONG CREEK				TO: .				$4,000
EXIST. FACILITY: RURAL UNDIVIDED				PROP. FACILITY: RURAL UNDIVIDED				$40,002
NBI NUMBERS: 020730AA0368001								$240,002
FORT WORTH	JACK	CR	0902-40-018	0.100	2006	C		
DESCRIPTION: REPLACE BRIDGE AND APPROACHES								$0
LIMITS FROM: HENDERSOPN RANCH RD AT JASPER CREEK				TO: .				$39,300
EXIST. FACILITY: RURAL UNDIVIDED				PROP. FACILITY: RURAL UNDIVIDED				$433,476
NBI NUMBERS: 021200AA0109001								$433,477
FORT WORTH	JACK	CR	0902-40-020	0.100	2006	C		
DESCRIPTION: REPLACE BRIDGE AND APPROACHES								$0
LIMITS FROM: ERWIN RD AT BRANCH OF BEANS CREEK				TO: .				$16,200
EXIST. FACILITY: RURAL UNDIVIDED				PROP. FACILITY: RURAL UNDIVIDED				$207,200
NBI NUMBERS: 021200AA0259001								$207,200
FORT WORTH	PALO PINTO	CR	0902-39-015	0.062	2006	C		
DESCRIPTION: REPLACE BRIDGE								$0
LIMITS FROM: PANAMA RD. AT SALINE CREEK				TO: .				$0
EXIST. FACILITY: RURAL UNDIVIDED				PROP. FACILITY: RURAL UNDIVIDED				$349,439
NBI NUMBERS: 021820AA0204001								$349,440
FORT WORTH	PALO PINTO	CR	0902-39-016	0.100	2006	C		
DESCRIPTION: REPLACE BRIDGE AND APPROACHES								$0
LIMITS FROM: DOBBS VALLEY RD AT TRIB TO ROCK CRE				TO: .				$0
EXIST. FACILITY: RURAL UNDIVIDED				PROP. FACILITY: RURAL UNDIVIDED				$259,330
NBI NUMBERS: 021820AA0120001								$259,330
FORT WORTH	PALO PINTO	CS	0902-39-017	0.058	2006	C		
DESCRIPTION: REPLACE BRIDGE AND APPROACHES								$0
LIMITS FROM: DIVISION ST AT TRIBUTARY OF PECAN B				TO: .				$0
EXIST. FACILITY: URBAN UNDIVIDED				PROP. FACILITY: URBAN UNDIVIDED				$260,848
NBI NUMBERS: 021820B00015001								$260,849
FORT WORTH	PALO PINTO	CR	0902-39-019	0.100	2006	C		
DESCRIPTION: REPLACE BRIDGE AND APPROACHES								$0
LIMITS FROM: UNION HILL ROAD AT TURKEY CREEK				TO: .				$0
EXIST. FACILITY: RURAL UNDIVIDED				PROP. FACILITY: RURAL UNDIVIDED				$500,065
NBI NUMBERS: 021820AA0134001								$500,066
FORT WORTH	PARKER	CR	0902-38-058	0.100	2006	C		
DESCRIPTION: REPLACE BRIDGE AND APPROACHES								$0
LIMITS FROM: NEW AUTHON RD AT DRY CREEK				TO: .				$0
EXIST. FACILITY: RURAL UNDIVIDED				PROP. FACILITY: RURAL UNDIVIDED				$588,072
NBI NUMBERS: 021840AA0551001								$588,072
FORT WORTH	PARKER	CR	0902-38-060	0.100	2006	C		
DESCRIPTION: REPLACE BRIDGE AND APPROACHES								$0
LIMITS FROM: GREEN MEADOW LANE AT WALNUT CREEK				TO: IN PCT 1				$0
EXIST. FACILITY: RURAL UNDIVIDED				PROP. FACILITY: RURAL UNDIVIDED				$270,074
NBI NUMBERS: 021840AA1681001								$270,074
FORT WORTH	PARKER	CR	0902-38-965	0.100	2006	C		
DESCRIPTION: REPLACE BRIDGE AND APPROACHES								$0
LIMITS FROM: CHURCH RD AT SILVER CREEK - STR NO				TO: .				$27,216
EXIST. FACILITY: RURAL UNDIVIDED				PROP. FACILITY: RURAL UNDIVIDED				$330,001
NBI NUMBERS: 021840AA0323001								$330,001
FORT WORTH	TARRANT	CS	0902-48-481	0.115	2006	C		
DESCRIPTION: REPLACE BRIDGE								$0
LIMITS FROM: ELM ST AT BIG BEAR CRK IN KELLER				TO: .				$47,500
EXIST. FACILITY: URBAN UNDIVIDED				PROP. FACILITY: URBAN UNDIVIDED				$806,981
NBI NUMBERS: 022200GG0105001								$806,982
FORT WORTH	TARRANT	CR	0902-48-493	0.062	2006	C		
DESCRIPTION: REPLACE BRIDGE								$0
LIMITS FROM: AVONDALE-HASLET RD AT TRIBUTARY OF				TO: HENRIETTA CRK				$25,100
EXIST. FACILITY: RURAL UNDIVIDED				PROP. FACILITY: RURAL UNDIVIDED				$374,588
NBI NUMBERS: 022200AA0434001								$374,588
FORT WORTH	WISE	CR	0902-20-071	0.070	2006	C		
DESCRIPTION: REPLACE BRIDGE								$0
LIMITS FROM: GREENWOOD RD AT BLACK CREEK				TO: .				$0
EXIST. FACILITY: RURAL UNDIVIDED				PROP. FACILITY: RURAL UNDIVIDED				$356,519
NBI NUMBERS: 022490AA0212002								$356,519
FORT WORTH	WISE	CR	0902-20-072	0.062	2006	C	(10)	
DESCRIPTION: REPLACE BRIDGE								$200,000
LIMITS FROM: CR 4191 AT CENTER CREEK				TO: .				$43,000
EXIST. FACILITY: RURAL UNDIVIDED				PROP. FACILITY: RURAL UNDIVIDED				$430,000
NBI NUMBERS: 022490AA0310001								$630,000

PROJECT HAS ADVANCED TO A HIGHER AUTHORIZATION

DISTRICT HDQTRS	COUNTY	HWY NO	CONT-SECT-JOB	LENGTH MILES	SCHED DATE	LEVEL OF AUTHORITY	OTHER CATEGORIES TOLL CANDIDATE/ RAIL PROJECT	OTHER CATEGORY FUNDS OTHER PARTICIPATION CATEGORY 6 FUNDS EST CONST COST
FORT WORTH	WISE	CR	0902-20-079	0.100	2006	C		
DESCRIPTION: REPLACE BRIDGE AND APPROACHS								$0
LIMITS FROM: CR 3840 AT WILLOW CREEK				TO: .				$0
EXIST. FACILITY: RURAL UNDIVIDED				PROP. FACILITY: RURAL UNDIVIDED				$418,488
NBI NUMBERS: 022490AA0405001								$418,489
FORT WORTH	WISE	CR	0902-20-080	0.100	2006	C		
DESCRIPTION: REPLACE BRIDGE AND APPROACHES								$0
LIMITS FROM: CR 4127 AT WALNUT CREEK				TO: .				$27,600
EXIST. FACILITY: RURAL UNDIVIDED				PROP. FACILITY: RURAL UNDIVIDED				$338,000
NBI NUMBERS: 022490AA0285002								$338,000
FORT WORTH	WISE	CR	0902-20-081	0.100	2006	C		
DESCRIPTION: REPLACE BRIDGE AND APPROACHES								$0
LIMITS FROM: CR 2327 AT TRIBUTARY OF BLACK CREEK				TO: .				$0
EXIST. FACILITY: RURAL UNDIVIDED				PROP. FACILITY: RURAL UNDIVIDED				$298,000
NBI NUMBERS: 022490AA0241002								$298,000
FORT WORTH	WISE	CS	0902-20-082	0.062	2006	C		
DESCRIPTION: REPLACE BRIDGE								$0
LIMITS FROM: RODGERS RD. AT DERRETT CREEK IN NEW				TO: .				$0
EXIST. FACILITY: URBAN UNDIVIDED				PROP. FACILITY: URBAN UNDIVIDED				$305,575
NBI NUMBERS: 022490H00040001								$305,576
						FORT WORTH TOTAL:		$400,000
						18 PROJECTS		$229,916
								$6,566,658
								$6,966,663

PROJECT HAS ADVANCED TO A HIGHER AUTHORIZATION

DISTRICT HDQTRS	COUNTY	HWY NO	CONT-SECT-JOB	LENGTH MILES	SCHED DATE	LEVEL OF AUTHORITY	OTHER CATEGORIES TOLL CANDIDATE/ RAIL PROJECT	OTHER CATEGORY FUNDS OTHER PARTICIPATION CATEGORY 6 FUNDS EST CONST COST
HOUSTON	MONTGOMERY	CS	0912-37-111	0.100	2006	C		
DESCRIPTION: REPLACE BRIDGE								$0
LIMITS FROM: MCSHAN ROAD AT PEACH CREEK				TO: IN MONTGOMERY COUNTY				$0
EXIST. FACILITY: RURAL UNDIVIDED				PROP. FACILITY: RURAL UNDIVIDED				$1,500,000
NBI NUMBERS: 121700AA1937001								$1,500,000
HOUSTON	MONTGOMERY	CR	0912-37-116	0.100	2006	C		
DESCRIPTION: REPLACE BRIDGE								$0
LIMITS FROM: EXXON ROAD AT CR CRYSTAL DRAW				TO: .				$0
EXIST. FACILITY: RURAL UNDIVIDED				PROP. FACILITY: RURAL UNDIVIDED				$410,000
NBI NUMBERS: 121700AA1517057								$410,000
						HOUSTON TOTAL:		$0
						2 PROJECTS		$0
								$1,910,000
								$1,910,000

PROJECT HAS ADVANCED TO A HIGHER AUTHORIZATION

DISTRICT HDQTRS	COUNTY	HWY NO	CONT-SECT-JOB	LENGTH MILES	SCHED DATE	LEVEL OF AUTHORITY	OTHER CATEGORIES TOLL CANDIDATE/ RAIL PROJECT	OTHER CATEGORY FUNDS OTHER PARTICIPATION CATEGORY 6 FUNDS EST CONST COST
LAREDO	DIMMIT	CR	0922-49-003	0.500	2006	C		
DESCRIPTION: FOR THE CONSTRUCTION OF THE REPLACEMENT OF AN EXISTING BRIDGE								$0
LIMITS FROM: ON CR 1936 AT DRAW				TO: 0.10 MI N OF US 277				$0
EXIST. FACILITY: RURAL UNDIVIDED				PROP. FACILITY: RURAL UNDIVIDED				$261,000
NBI NUMBERS: 220640AA0101001								$261,000
LAREDO	VAL VERDE	CS	0907-12-006	0.061	2006	C		
DESCRIPTION: REPLACE BRIDGE AND APPROACHES								$0
LIMITS FROM: ON SOUTH BEDELL AT SAN FELIPE CREEK				TO: IN DEL RIO				$21,038
EXIST. FACILITY: URBAN UNDIVIDED				PROP. FACILITY: URBAN UNDIVIDED				$228,587
NBI NUMBERS: 222330B00275003								$228,587
LAREDO	WEBB	CR	0922-33-075	0.050	2006	C		
DESCRIPTION: FOR THE CONSTRUCTION OF THE REPLACEMENT OF AN EXISTING BRIDGE								$0
LIMITS FROM: ON MINES RD AT SAN LORENZO CREEK				TO: 19.25 MI N OF END FM 1472				$0
EXIST. FACILITY: RURAL UNDIVIDED				PROP. FACILITY: RURAL UNDIVIDED				$966,000
NBI NUMBERS: 222400AA0179008								$966,000
						LAREDO TOTAL:		$0
						3 PROJECTS		$21,038
								$1,455,587
								$1,455,587

DISTRICT HDQTRS	COUNTY	HWY NO	CONT-SECT-JOB	LENGTH MILES	SCHED DATE	LEVEL OF AUTHORITY	OTHER CATEGORIES TOLL CANDIDATE/ RAIL PROJECT	OTHER CATEGORY FUNDS OTHER PARTICIPATION CATEGORY 6 FUNDS EST CONST COST
LUFKIN	ANGELINA	CR	0911-38-059	0.100	2006	C		
DESCRIPTION: REPLACE BRIDGE AND APPROACHES								$0
LIMITS FROM: CR 135/JACK NERREN RD				TO: @ DORTY CREEK				$0
EXIST. FACILITY: RURAL UNDIVIDED				PROP. FACILITY: RURAL UNDIVIDED				$206,800
NBI NUMBERS: 110030AA0199001								$206,800
LUFKIN	POLK	CR	0911-04-040	0.100	2006	C		
DESCRIPTION: BRIDGE REPLACEMENT								$0
LIMITS FROM: HERB COLLINS RD @ DABBS CREEK				TO: .				$0
EXIST. FACILITY: RURAL UNDIVIDED				PROP. FACILITY: RURAL UNDIVIDED				$150,000
NBI NUMBERS: 111870AA0262001								$150,000
LUFKIN	POLK	CR	0911-04-041	0.100	2006	C		
DESCRIPTION: BRIDGE REPLACEMENT								$0
LIMITS FROM: NETTLES CEMETERY RD/KELLEY RD				TO: @ MENARD CREEK RELIEF				$0
EXIST. FACILITY: RURAL UNDIVIDED				PROP. FACILITY: RURAL UNDIVIDED				$140,000
NBI NUMBERS: 111870AA0329002								$140,000
LUFKIN	TRINITY	CR	0911-40-017	0.100	2006	C		
DESCRIPTION: REPLACE BRIDGE AND APPROACHES								$0
LIMITS FROM: GLENDALE-HOLLY RD				TO: @ TRIB OF LITTLE WHITE ROCK				$0
EXIST. FACILITY: RURAL UNDIVIDED				PROP. FACILITY: RURAL UNDIVIDED				$250,000
NBI NUMBERS: 112280AA0112001								$250,000
LUFKIN	TRINITY	CR	0911-40-022	0.100	2006	C		
DESCRIPTION: BRIDGE REPLACEMENT								$0
LIMITS FROM: ZION HILL CEMETERY RD				TO: @ TRIB OF LITTLE WHITE ROCK CREEK				$0
EXIST. FACILITY: RURAL UNDIVIDED				PROP. FACILITY: RURAL UNDIVIDED				$140,000
NBI NUMBERS: 112280AA0110001								$140,000
LUFKIN	TRINITY	CR	0911-40-023	0.100	2006	C		
DESCRIPTION: BRIDGE REPLACEMENT								$0
LIMITS FROM: ROSSER LANE				TO: @ TRIB OF LITTLE WHITE ROCK CREEK				$0
EXIST. FACILITY: RURAL UNDIVIDED				PROP. FACILITY: RURAL UNDIVIDED				$140,000
NBI NUMBERS: 112280AA0125001								$140,000
						LUFKIN TOTAL:		$0
						6 PROJECTS		$0
								$1,026,800
								$1,026,800

PROJECT HAS ADVANCED TO A HIGHER AUTHORIZATION

DISTRICT HDQTRS	COUNTY	HWY NO	CONT-SECT-JOB	LENGTH MILES	SCHED DATE	LEVEL OF AUTHORITY	OTHER CATEGORIES TOLL CANDIDATE/ RAIL PROJECT	OTHER CATEGORY FUNDS OTHER PARTICIPATION CATEGORY 6 FUNDS EST CONST COST
PARIS	GRAYSON	CR	0901-19-110	0.078	2006	C		
DESCRIPTION: REPLACE BRIDGE AND APPROACHES								$0
LIMITS FROM: CR 339 @ TRIB OF PILOT GROVE CREEK				TO: .				$0
EXIST. FACILITY: RURAL UNDIVIDED				PROP. FACILITY: RURAL UNDIVIDED				$293,000
NBI NUMBERS: 010920AA0339003								$293,000
PARIS	GRAYSON	CR	0901-19-118	0.064	2006	C		
DESCRIPTION: REPLACE BRIDGE & APPROACHES								$0
LIMITS FROM: CR 194 @ TRIB OF MUSTANG CREEK				TO: .				$0
EXIST. FACILITY: RURAL UNDIVIDED				PROP. FACILITY: RURAL UNDIVIDED				$195,000
NBI NUMBERS: 010920AA0194001								$195,000
PARIS	GRAYSON	CR	0901-19-129	0.100	2006	C		
DESCRIPTION: REPLACE BRIDGE AND APPROACHES								$0
LIMITS FROM: AT PILOT GROVE CREEK				TO: CR 338-2				$0
EXIST. FACILITY: RURAL UNDIVIDED				PROP. FACILITY: RURAL UNDIVIDED				$273,299
NBI NUMBERS: 010920AA0338002								$273,299
PARIS	GRAYSON	CR	0901-19-131	0.063	2006	C		
DESCRIPTION: REPLACE BRIDGE AND APPROACHES								$0
LIMITS FROM: CR 253-1				TO: AT RANGE CREEK				$0
EXIST. FACILITY: RURAL UNDIVIDED				PROP. FACILITY: RURAL UNDIVIDED				$215,678
NBI NUMBERS: 010920AA0253001								$215,679
PARIS	GRAYSON	CR	0901-19-133	0.049	2006	C		
DESCRIPTION: REPLACE BRIDGE AND APPROACHES								$0
LIMITS FROM: CR 329-2				TO: AT DRAW				$0
EXIST. FACILITY: RURAL UNDIVIDED				PROP. FACILITY: RURAL UNDIVIDED				$182,122
NBI NUMBERS: 010920AA0329002								$182,122
PARIS	GRAYSON	CR	0901-19-135	0.057	2006	C		
DESCRIPTION: REPLACE BRIDGE AND APPROACHES								$0
LIMITS FROM: CR 856-1				TO: AT TRIB OF ROCK CREEK				$0
EXIST. FACILITY: RURAL UNDIVIDED				PROP. FACILITY: RURAL UNDIVIDED				$175,438
NBI NUMBERS: 010920AA0856001								$175,438
PARIS	HUNT	CR	0901-22-055	0.076	2006	C		
DESCRIPTION: REPLACE BRIDGE AND APPROACHES								$0
LIMITS FROM: AT HICKORY CREEK BRANCH				TO: CR 264-1				$0
EXIST. FACILITY: RURAL UNDIVIDED				PROP. FACILITY: RURAL UNDIVIDED				$299,910
NBI NUMBERS: 011170AA0264001								$299,911
PARIS	HUNT	CR	0901-22-057	0.064	2006	C		
DESCRIPTION: REPLACE BRIDGE AND APPROACHES								$0
LIMITS FROM: AT BRIAR BRANCH				TO: CR 223-2				$0
EXIST. FACILITY: RURAL UNDIVIDED				PROP. FACILITY: RURAL UNDIVIDED				$111,704
NBI NUMBERS: 011170AA0223002								$111,705
PARIS	HUNT	CR	0901-22-059	0.063	2006	C		
DESCRIPTION: REPLACE BRIDGE AND APPROACHES								$0
LIMITS FROM: AT CADDO CREEK BRANCH				TO: CR 882-1				$0
EXIST. FACILITY: RURAL UNDIVIDED				PROP. FACILITY: RURAL UNDIVIDED				$98,117
NBI NUMBERS: 011170AA0882001								$98,118
PARIS	HUNT	CR	0901-22-061	0.050	2006	C		
DESCRIPTION: REPLACE BRIDGE AND APPROACHES								$0
LIMITS FROM: AT BRUSHY BRANCH HORSE CREEK				TO: CR 267-1				$0
EXIST. FACILITY: RURAL UNDIVIDED				PROP. FACILITY: RURAL UNDIVIDED				$93,712
NBI NUMBERS: 011170AA0267001								$93,712
PARIS	HUNT	CR	0901-22-064	0.065	2006	C		
DESCRIPTION: REPLACE BRIDGE AND APPROACHES								$0
LIMITS FROM: CR 160-1				TO: AT SPRING CREEK				$0
EXIST. FACILITY: RURAL UNDIVIDED				PROP. FACILITY: RURAL UNDIVIDED				$115,850
NBI NUMBERS: 011170AA0160001								$115,850
PARIS	HUNT	CR	0901-22-065	0.076	2006	C		
DESCRIPTION: REPLACE BRIDGE AND APPROACHES								$0
LIMITS FROM: CR 178-1				TO: AT COWLEECH CREEK				$0
EXIST. FACILITY: RURAL UNDIVIDED				PROP. FACILITY: RURAL UNDIVIDED				$163,197
NBI NUMBERS: 011170AA0178001								$163,197
PARIS	HUNT	CR	0901-22-066	0.054	2006	C		
DESCRIPTION: REPLACE BRIDGE AND APPROACHES								$0
LIMITS FROM: CR 226-2				TO: AT MCWRIGHT BRANCH				$0
EXIST. FACILITY: RURAL UNDIVIDED				PROP. FACILITY: RURAL UNDIVIDED				$117,355
NBI NUMBERS: 011170AA0226002								$117,356
PARIS	HUNT	CR	0901-22-067	0.066	2006	C		
DESCRIPTION: REPLACE BRIDGE AND APPROACHES								$0
LIMITS FROM: CR 267-2				TO: AT TIDWELL CREEK				$0
EXIST. FACILITY: RURAL UNDIVIDED				PROP. FACILITY: RURAL UNDIVIDED				$130,514
NBI NUMBERS: 011170AA0267002								$130,515

PROJECT HAS ADVANCED TO A HIGHER AUTHORIZATION

DISTRICT HDQTRS	COUNTY	HWY NO	CONT-SECT-JOB	LENGTH MILES	SCHED DATE	LEVEL OF AUTHORITY	OTHER CATEGORIES TOLL CANDIDATE/ RAIL PROJECT	OTHER CATEGORY FUNDS OTHER PARTICIPATION CATEGORY 6 FUNDS EST CONST COST
PARIS	HUNT	CR	0901-22-068	0.066	2006	C		
DESCRIPTION: REPLACE BRIDGE AND APPROACHES								$0
LIMITS FROM: CR 397-1				TO: AT RAYS CREEK				$0
EXIST. FACILITY: RURAL UNDIVIDED				PROP. FACILITY: RURAL UNDIVIDED				$118,705
NBI NUMBERS: 011170AA0397001								$118,706
PARIS	HUNT	CR	0901-22-070	0.066	2006	C		
DESCRIPTION: REPLACE BRIDGE AND APPROACHES								$0
LIMITS FROM: CR 891-1				TO: AT WEST CADDO CREEK				$0
EXIST. FACILITY: RURAL UNDIVIDED				PROP. FACILITY: RURAL UNDIVIDED				$135,385
NBI NUMBERS: 011170AA0891001								$135,386
PARIS	RAINS	CR	0901-30-011	0.100	2006	C		
DESCRIPTION: REPLACE BRIDGE AND APPROACHES								$0
LIMITS FROM: AT SHUTTLE CREEK				TO: CR 265-1				$0
EXIST. FACILITY: RURAL UNDIVIDED				PROP. FACILITY: RURAL UNDIVIDED				$141,914
NBI NUMBERS: 011900AA0265001								$141,915
						PARIS TOTAL:		$0
						17 PROJECTS		$0
								$2,860,900
								$2,860,906

PROJECT HAS ADVANCED TO A HIGHER AUTHORIZATION

DISTRICT HDQTRS	COUNTY	HWY NO	CONT-SECT-JOB	LENGTH MILES	SCHED DATE	LEVEL OF AUTHORITY	OTHER CATEGORIES TOLL CANDIDATE/ RAIL PROJECT	OTHER CATEGORY FUNDS OTHER PARTICIPATION CATEGORY 6 FUNDS EST CONST COST
PHARR	CAMERON	CR	0921-06-195	0.060	2006	C		
DESCRIPTION: REPLACE BRIDGE AND FIX APPROACHES								$0
LIMITS FROM: CR 540(NORMAN RD).46 MI E OF FM2925				TO: OVER SAN VICENTE DRAIN				$10,804
EXIST. FACILITY: RURAL UNDIVIDED				PROP. FACILITY: RURAL UNDIVIDED				$340,000
NBI NUMBERS: 210310AA0540001								$340,000
PHARR	CAMERON	CR	0921-06-196	0.060	2006	C		
DESCRIPTION: REPLACE BRIDGE AND FIX APAPROACHES								$0
LIMITS FROM: CR536(GRACIA RD).46 MI E OF FM 2556				TO: AT SAN VICENTE DRAIN				$10,804
EXIST. FACILITY: RURAL UNDIVIDED				PROP. FACILITY: RURAL UNDIVIDED				$340,000
NBI NUMBERS: 210310AA0536001								$340,000
						PHARR TOTAL:		$0
						2 PROJECTS		$21,608
								$680,000
								$680,000

PROJECT HAS ADVANCED TO A HIGHER AUTHORIZATION

DISTRICT HDQTRS	COUNTY	HWY NO	CONT-SECT-JOB	LENGTH MILES	SCHED DATE	LEVEL OF AUTHORITY	OTHER CATEGORIES TOLL CANDIDATE/ RAIL PROJECT	OTHER CATEGORY FUNDS OTHER PARTICIPATION CATEGORY 6 FUNDS EST CONST COST
SAN ANTONIO	ATASCOSA	CR	0915-13-013	0.001	2006	C	(10)	
DESCRIPTION: REPLACE BRIDGE & APPROACHES								$75,600
LIMITS FROM: ON CR 416 AT BORREGO CREEK				TO: .				$0
EXIST. FACILITY: RURAL UNDIVIDED				PROP. FACILITY: RURAL UNDIVIDED				$94,400
NBI NUMBERS: 150070AA0317001								$170,000
SAN ANTONIO	ATASCOSA	CR	0915-13-015	0.001	2006	C		
DESCRIPTION: REPLACE BRIDGE AND APPROACHES								$0
LIMITS FROM: CR 423 AT LA PARITA CREEK				TO: .				$0
EXIST. FACILITY: RURAL UNDIVIDED				PROP. FACILITY: RURAL UNDIVIDED				$196,812
NBI NUMBERS: 150070AA0327001								$196,812
SAN ANTONIO	BEXAR	CS	0915-12-218	0.001	2006	C		
DESCRIPTION: REPLACE BRIDGE & APPROACHES								$0
LIMITS FROM: IN SAN ANTONIO ON SOMERSET RD				TO: AT LEON CREEK				$0
EXIST. FACILITY: URBAN UNDIVIDED				PROP. FACILITY: URBAN UNDIVIDED				$580,000
NBI NUMBERS: 150150B32065001								$580,000
SAN ANTONIO	COMAL	CS	0915-17-025	0.001	2006	C		
DESCRIPTION: REPLACE BRIDGE & APPROACHES								$0
LIMITS FROM: IN NEW BRAUNFELS ON GRUENE RD				TO: AT GUADALUPE RIVER				$0
EXIST. FACILITY: URBAN UNDIVIDED				PROP. FACILITY: URBAN UNDIVIDED				$1,100,000
NBI NUMBERS: 150460B00680001								$1,100,000
SAN ANTONIO	KENDALL	CR	0915-11-021	0.001	2006	C		
DESCRIPTION: REPLACE EXIST LOW WATER CROSSING WITH SLAB SPAN BRIDGE								$0
LIMITS FROM: RIVER BEND RD				TO: AT HENNING CROSSING				$0
EXIST. FACILITY: RURAL UNDIVIDED				PROP. FACILITY: RURAL UNDIVIDED				$1,120,691
NBI NUMBERS: 151310AA0118001								$1,120,691
SAN ANTONIO	KENDALL	CR	0915-11-022	0.001	2006	C		
DESCRIPTION: REPLACE EXIST LOW WATER CROSSING WITH SLAB SPAN BRIDGE								$0
LIMITS FROM: RIVER BEND RD				TO: AT SIEDENSTICHER CROSSING				$0
EXIST. FACILITY: RURAL UNDIVIDED				PROP. FACILITY: RURAL UNDIVIDED				$1,242,073
NBI NUMBERS: 151310AA0118002								$1,242,073
SAN ANTONIO	MC MULLEN	CR	0915-51-008	0.001	2006	C		
DESCRIPTION: REPLACE BRIDGE AND APPROACHES								$0
LIMITS FROM: HI-LONESOME RD AT RAWHIDE CREEK				TO: .				$0
EXIST. FACILITY: RURAL UNDIVIDED				PROP. FACILITY: RURAL UNDIVIDED				$320,000
NBI NUMBERS: 151620AA0105001								$320,000
SAN ANTONIO	MEDINA	CR	0915-45-039	0.001	2006	C		
DESCRIPTION: REPLACING BRIDGE & APPROACHES								$0
LIMITS FROM: ON CR 674				TO: AT CHACON CREEK				$0
EXIST. FACILITY: RURAL UNDIVIDED				PROP. FACILITY: RURAL UNDIVIDED				$363,552
NBI NUMBERS: 151630AA0192001								$363,552
SAN ANTONIO	WILSON	CR	0915-14-025	0.143	2006	C		
DESCRIPTION: REPLACE BRIDGE AND APPROACHES								$0
LIMITS FROM: CR 120 AT SAN ANTONIO RIVER				TO: .				$0
EXIST. FACILITY: RURAL UNDIVIDED				PROP. FACILITY: RURAL UNDIVIDED				$798,292
NBI NUMBERS: 152470AA0114001								$798,292
						SAN ANTONIO TOTAL:		$75,600
						9 PROJECTS		$0
								$5,815,820
								$5,891,421

PROJECT HAS ADVANCED TO A HIGHER AUTHORIZATION

DISTRICT HDQTRS	COUNTY	HWY NO	CONT-SECT-JOB	LENGTH MILES	SCHED DATE	LEVEL OF AUTHORITY	OTHER CATEGORIES TOLL CANDIDATE/ RAIL PROJECT	OTHER CATEGORY FUNDS OTHER PARTICIPATION CATEGORY 6 FUNDS EST CONST COST
TYLER	CHEROKEE	CR	0910-36-118	0.100	2006	C		
DESCRIPTION: REPALCE BRIDGE AND APPROACHES								$0
LIMITS FROM: CR 3802 AT WEST MUD CREEK				TO: STR# AA0208-001				$0
EXIST. FACILITY: RURAL UNDIVIDED				PROP. FACILITY: RURAL UNDIVIDED				$230,000
NBI NUMBERS: 100370AA0208001								$230,000
TYLER	CHEROKEE	CR	0910-36-119	0.100	2006	C		
DESCRIPTION: REPLACE BRIDGE AND APPROACHES								$0
LIMITS FROM: CR 2107 AT ONE ARM CREEK				TO: .				$0
EXIST. FACILITY: RURAL UNDIVIDED				PROP. FACILITY: RURAL UNDIVIDED				$333,000
NBI NUMBERS: 100370AA0493001								$333,000
TYLER	VAN ZANDT	CR	0910-12-050	0.100	2006	C		
DESCRIPTION: REPLACE BRIDGE AND APPROACHES								$0
LIMITS FROM: CR 2702 AT LACY FORK				TO: STR# AA02-48-002				$0
EXIST. FACILITY: RURAL UNDIVIDED				PROP. FACILITY: RURAL UNDIVIDED				$255,000
NBI NUMBERS: 102340AA0248002								$255,000
TYLER	VAN ZANDT	CR	0910-12-051	0.100	2006	C		
DESCRIPTION: REPLACE BRIDGE AND APPROACHES								$0
LIMITS FROM: CR 3504 AT GILADON CREEK				TO: STR# AA01-21-003				$0
EXIST. FACILITY: RURAL UNDIVIDED				PROP. FACILITY: RURAL UNDIVIDED				$268,000
NBI NUMBERS: 102340AA0121003								$268,000
						TYLER TOTAL:		$0
						4 PROJECTS		$0
								$1,086,000
								$1,086,000

PROJECT HAS ADVANCED TO A HIGHER AUTHORIZATION

DISTRICT HDQTRS	COUNTY	HWY NO	CONT-SECT-JOB	LENGTH MILES	SCHED DATE	LEVEL OF AUTHORITY	OTHER CATEGORIES TOLL CANDIDATE/ RAIL PROJECT	OTHER CATEGORY FUNDS OTHER PARTICIPATION CATEGORY 6 FUNDS EST CONST COST
WACO	FALLS	CR	0909-38-019	0.227	2006	C		
DESCRIPTION: REPLACE BRIDGE AND APPROACHES								$0
LIMITS FROM: ON CR 229 @ BIG CREEK RELIEF				TO: (MAP #17)				$0
EXIST. FACILITY: RURAL UNDIVIDED				PROP. FACILITY: RURAL UNDIVIDED				$771,314
NBI NUMBERS: 090740AA0229004, 090740AA0229003								$771,314
WACO	LIMESTONE	CR	0909-40-047	0.097	2006	C		
DESCRIPTION: REPLACE BRIDGE AND APPROACHES								$0
LIMITS FROM: ON CR 153 @ NAVASOTA RIVER				TO: (MAP #12)				$0
EXIST. FACILITY: RURAL UNDIVIDED				PROP. FACILITY: RURAL UNDIVIDED				$246,625
NBI NUMBERS: 091470AA0153001								$246,625
WACO	LIMESTONE	CR	0909-40-048	0.090	2006	C		
DESCRIPTION: REPLACE BRIDGE AND APPROACHES								$0
LIMITS FROM: CR 465 @ ELM CRK				TO: (MAP #101) (LCR 609 BEN HUR)				$0
EXIST. FACILITY: RURAL UNDIVIDED				PROP. FACILITY: RURAL UNDIVIDED				$252,888
NBI NUMBERS: 091470AA0465001								$252,889
WACO	MC LENNAN	CR	0909-22-132	0.100	2006	C		
DESCRIPTION: REPLACE BRIDGE AND APPROACHES								$0
LIMITS FROM: ON CR 811 @ UP RR				TO: (RICHIE RD) (MAP #82)				$0
EXIST. FACILITY: RURAL UNDIVIDED				PROP. FACILITY: RURAL UNDIVIDED				$1,028,624
NBI NUMBERS: 091610AA0811001								$1,028,625
WACO	MC LENNAN	CR	0909-22-133	0.075	2006	C		
DESCRIPTION: REPLACE BRIDGE AND APPROACHES								$0
LIMITS FROM: ON CR 127 @ PECAN CREEK				TO: (MAP #281)				$40,000
EXIST. FACILITY: RURAL UNDIVIDED				PROP. FACILITY: RURAL UNDIVIDED				$330,400
NBI NUMBERS: 091610AA0127003								$330,400
WACO	MC LENNAN	CR	0909-22-135	0.061	2006	C		
DESCRIPTION: REPLACE BRIDGE AND APPROACHES								$0
LIMITS FROM: ON CR 297 @ BRANCH OF S COW BAYOU				TO: (MAP #70)				$30,000
EXIST. FACILITY: RURAL UNDIVIDED				PROP. FACILITY: RURAL UNDIVIDED				$212,400
NBI NUMBERS: 091610AA0297001								$212,400
						WACO TOTAL:		$0
						6 PROJECTS		$70,000
								$2,842,251
								$2,842,253

PROJECT HAS ADVANCED TO A HIGHER AUTHORIZATION

DISTRICT HDQTRS	COUNTY	HWY NO	CONT-SECT-JOB	LENGTH MILES	SCHED DATE	LEVEL OF AUTHORITY	OTHER CATEGORIES TOLL CANDIDATE/ RAIL PROJECT	OTHER CATEGORY FUNDS OTHER PARTICIPATION CATEGORY 6 FUNDS EST CONST COST
WICHITA FALLS	COOKE	CR	0903-15-062	0.128	2006	C		
DESCRIPTION: BRIDGE REPLACEMENT								$0
LIMITS FROM: CR 399 AT WHEELER CREEK				TO: .				$0
EXIST. FACILITY: RURAL UNDIVIDED				PROP. FACILITY: RURAL UNDIVIDED				$251,925
NBI NUMBERS: 030490AA0399001								$251,925
WICHITA FALLS	COOKE	CR	0903-15-067	0.062	2006	C		
DESCRIPTION: BRIDGE REPLACEMENT								$0
LIMITS FROM: CR 449 AT DRAW				TO: .				$0
EXIST. FACILITY: RURAL UNDIVIDED				PROP. FACILITY: RURAL UNDIVIDED				$167,185
NBI NUMBERS: 030490AA0449002								$167,185
WICHITA FALLS	COOKE	CR	0903-15-068	0.069	2006	C		
DESCRIPTION: REPLACE BRIDGE AND APPROACHES								$0
LIMITS FROM: CR 508 AT DRAW				TO: .				$0
EXIST. FACILITY: RURAL UNDIVIDED				PROP. FACILITY: RURAL UNDIVIDED				$180,825
NBI NUMBERS: 030490AA0508001								$180,825
WICHITA FALLS	COOKE	CR	0903-15-069	0.103	2006	C		
DESCRIPTION: REPLACE BRIDGE AND APPROACHES								$0
LIMITS FROM: CR 209 AT VALLEY CREEK				TO: .				$0
EXIST. FACILITY: RURAL UNDIVIDED				PROP. FACILITY: RURAL UNDIVIDED				$347,312
NBI NUMBERS: 030490AA0209001								$347,312
WICHITA FALLS	COOKE	CR	0903-15-073	0.113	2006	C		
DESCRIPTION: REPLACE BRIDGE AND APPROACHES								$0
LIMITS FROM: CR 145 AT DRAW				TO: .				$0
EXIST. FACILITY: RURAL UNDIVIDED				PROP. FACILITY: RURAL UNDIVIDED				$219,345
NBI NUMBERS: 030490AA0145004								$219,345
WICHITA FALLS	MONTAGUE	CR	0903-28-024	0.073	2006	C		
DESCRIPTION: REPLACE BRIDGE AND APPROACHES								$0
LIMITS FROM: CR 145 (DUTTON RD) AT BELKNAP CREEK				TO: .				$0
EXIST. FACILITY: RURAL UNDIVIDED				PROP. FACILITY: RURAL UNDIVIDED				$296,277
NBI NUMBERS: 031690AA0145001								$296,277
WICHITA FALLS	MONTAGUE	CR	0903-28-033	0.068	2006	C		
DESCRIPTION: REPLACE BRIDGE AND APPROACHES								$0
LIMITS FROM: CR 166 (HARPER ROAD) AT PECAN CREEK				TO: .				$0
EXIST. FACILITY: RURAL UNDIVIDED				PROP. FACILITY: RURAL UNDIVIDED				$171,311
NBI NUMBERS: 031690AA0166001								$171,312
WICHITA FALLS	MONTAGUE	CR	0903-28-034	0.065	2006	C		
DESCRIPTION: REPLACE BRIDGE AND APPRACHES								$0
LIMITS FROM: CR 355 AT BRANCH OF BRUSHY CREEK				TO: .				$0
EXIST. FACILITY: RURAL UNDIVIDED				PROP. FACILITY: RURAL UNDIVIDED				$146,731
NBI NUMBERS: 031690AA0355002								$146,732
WICHITA FALLS	MONTAGUE	CR	0903-28-035	0.059	2006	C		
DESCRIPTION: REPLACE BRIDGE AND APPROACHES								$0
LIMITS FROM: CR 448 (LAZY E ROAD) AT BRANCH OF				TO: WILLA WALLA CREEK				$0
EXIST. FACILITY: RURAL UNDIVIDED				PROP. FACILITY: RURAL UNDIVIDED				$108,819
NBI NUMBERS: 031690AA0448001								$108,820
WICHITA FALLS	WILBARGER	CR	0903-30-020	0.045	2006	C		
DESCRIPTION: REPLACE BRIDGE AND APPROACHES								$0
LIMITS FROM: CR 148 AT DRAW				TO: .				$0
EXIST. FACILITY: RURAL UNDIVIDED				PROP. FACILITY: RURAL UNDIVIDED				$164,573
NBI NUMBERS: 032440AA0148002								$164,573
WICHITA FALLS	WILBARGER	CR	0903-30-021	0.063	2006	C		
DESCRIPTION: REPLACE BRIDGE AND APPROACHES								$0
LIMITS FROM: CR 183 AT ELIZABETH CREEK				TO: .				$0
EXIST. FACILITY: RURAL UNDIVIDED				PROP. FACILITY: RURAL UNDIVIDED				$146,515
NBI NUMBERS: 032440AA0183001								$146,515
						WICHITA FALLS TOTAL:		$0
						11 PROJECTS		$0
								$2,200,818
								$2,200,820

PROJECT HAS ADVANCED TO A HIGHER AUTHORIZATION

DISTRICT HDQTRS	COUNTY	HWY NO	CONT-SECT-JOB	LENGTH MILES	SCHED DATE	LEVEL OF AUTHORITY	OTHER CATEGORIES TOLL CANDIDATE/ RAIL PROJECT	OTHER CATEGORY FUNDS OTHER PARTICIPATION CATEGORY 6 FUNDS EST CONST COST
YOAKUM	COLORADO	CR	0913-26-045	0.067	2006	C		
DESCRIPTION: REPLACE BRIDGE AND APPROACHES								$0
LIMITS FROM: AT MIDDLE SANDY CREEK CR 236				TO: (GREAK ROAD) #AA0236001				$0
EXIST. FACILITY: RURAL UNDIVIDED				PROP. FACILITY: RURAL UNDIVIDED				$261,522
NBI NUMBERS: 130450AA0236001								$261,523
YOAKUM	COLORADO	CR	0913-26-046	0.081	2006	C		
DESCRIPTION: REPLACE BRIDGE AND APPROACHES								$0
LIMITS FROM: AT HARVEY CREEK CR 361				TO: (CR 204) #AA0361001				$0
EXIST. FACILITY: RURAL UNDIVIDED				PROP. FACILITY: RURAL UNDIVIDED				$301,469
NBI NUMBERS: 130450AA0361001								$301,470
YOAKUM	DE WITT	CR	0913-17-025	0.102	2006	C		
DESCRIPTION: REPLACE BRIDGE AND APPROACHES								$0
LIMITS FROM: AT BIRDS CREEK CR 165				TO: (WESTHOFF-CHEAPSIDE) STR# AA0165001				$0
EXIST. FACILITY: RURAL UNDIVIDED				PROP. FACILITY: RURAL UNDIVIDED				$459,735
NBI NUMBERS: 130620AA0165001								$459,735
YOAKUM	DE WITT	CR	0913-17-026	0.094	2006	C		
DESCRIPTION: REPLACE BRIDGE AND APPROACHES								$0
LIMITS FROM: AT CLEAR CREEK CR 121				TO: (DUBOSE ROAD) #AA0121002				$0
EXIST. FACILITY: RURAL UNDIVIDED				PROP. FACILITY: RURAL UNDIVIDED				$332,349
NBI NUMBERS: 130620AA0121002								$332,350
						YOAKUM TOTAL:		$0
						4 PROJECTS		$0
								$1,355,075
								$1,355,077

PROJECT HAS ADVANCED TO A HIGHER AUTHORIZATION

DISTRICT HDQTRS	COUNTY	HWY NO	CONT-SECT-JOB	LENGTH MILES	SCHED DATE	LEVEL OF AUTHORITY	OTHER CATEGORIES TOLL CANDIDATE/ RAIL PROJECT	OTHER CATEGORY FUNDS OTHER PARTICIPATION CATEGORY 6 FUNDS EST CONST COST
						STATE TOTAL		$975,600
						152 PROJECTS		$1,912,635
								$56,213,886
								$57,189,519

PROJECT HAS ADVANCED TO A HIGHER AUTHORIZATION

Blank Page

Texas Department of Transportation

DRAFT 2007

UNIFIED TRANSPORTATION PROGRAM

Statewide Preservation Program

EXHIBIT J

CATEGORY 6- RAILROAD GRADE SEPARATIONS

REMAINING TO LET IN FISCAL YEAR 2006

Blank Page

DISTRICT HDQTRS	COUNTY	HWY NO	CONT-SECT-JOB	LENGTH MILES	SCHED DATE	LEVEL OF AUTHORITY	OTHER CATEGORIES TOLL CANDIDATE/ RAIL PROJECT	OTHER CATEGORY FUNDS OTHER PARTICIPATION CATEGORY 6 FUNDS EST CONST COST
AMARILLO	CARSON	FM 2373	2218-01-020	0.100	2006	C		
DESCRIPTION: CONSTRUCT RAILROAD GRADE SEPARATION AND APPROACHES								$0
LIMITS FROM: AT THE INTERSECTION OF THE PANTEX P				TO: & US 60				$0
EXIST. FACILITY: RURAL DIVIDED				PROP. FACILITY: RURAL DIVIDED				$8,312,500
NBI NUMBERS: 040330GS014588N								$8,312,500
AMARILLO	HEMPHILL	US 60	0030-05-054	0.621	2006	C		
DESCRIPTION: REPLACE EXISTING RAILROAD UNDERPASS								$0
LIMITS FROM: AT US 60/83 NORTH OF CANADIAN				TO: .				$0
EXIST. FACILITY: RURAL UNDIVIDED				PROP. FACILITY: RURAL UNDIVIDED				$3,939,281
NBI NUMBERS: 041070003005022								$3,939,281
						AMARILLO TOTAL:		$0
						2 PROJECTS		$0
								$12,251,781
								$12,251,781

DISTRICT HDQTRS	COUNTY	HWY NO	CONT-SECT-JOB	LENGTH MILES	SCHED DATE	LEVEL OF AUTHORITY	OTHER CATEGORIES TOLL CANDIDATE/ RAIL PROJECT	OTHER CATEGORY FUNDS OTHER PARTICIPATION CATEGORY 6 FUNDS EST CONST COST
AUSTIN	CALDWELL	US 183	0152-02-058	0.560	2006	C		
DESCRIPTION: CONSTRUCT GRADE SEPARATION								$0
LIMITS FROM: 0.12 MI N OF FM 672				TO: 0.44 MI S OF FM 672				$0
EXIST. FACILITY: URBAN UNDIVIDED				PROP. FACILITY: URBAN UNDIVIDED				$6,186,800
NBI NUMBERS: 140280GS415709S								$6,186,800
						AUSTIN TOTAL:		$0
						1 PROJECTS		$0
								$6,186,800
								$6,186,800

PROJECT HAS ADVANCED TO A HIGHER AUTHORIZATION

DISTRICT HDQTRS	COUNTY	HWY NO	CONT-SECT-JOB	LENGTH MILES	SCHED DATE	LEVEL OF AUTHORITY	OTHER CATEGORIES TOLL CANDIDATE/ RAIL PROJECT	OTHER CATEGORY FUNDS OTHER PARTICIPATION CATEGORY 6 FUNDS EST CONST COST
CHILDRESS	CHILDRESS	US 62	0032-01-028	0.760	2006	C		
DESCRIPTION: REPLACE EXISTING RAILROAD UNDERPASS								$0
LIMITS FROM: FM 164, N				TO: US 287				$0
EXIST. FACILITY: RURAL UNDIVIDED				PROP. FACILITY: RURAL UNDIVIDED				$7,000,000
NBI NUMBERS: 250380003201031, 250380003201038								$7,000,000
							CHILDRESS TOTAL:	$0
							1 PROJECTS	$0
								$7,000,000
								$7,000,000

PROJECT HAS ADVANCED TO A HIGHER AUTHORIZATION

DISTRICT HDQTRS	COUNTY	HWY NO	CONT-SECT-JOB	LENGTH MILES	SCHED DATE	LEVEL OF AUTHORITY	OTHER CATEGORIES TOLL CANDIDATE/ RAIL PROJECT	OTHER CATEGORY FUNDS OTHER PARTICIPATION CATEGORY 6 FUNDS EST CONST COST
DALLAS	COLLIN	SH 5	0047-09-027	0.413	2006	C		
DESCRIPTION: REPLACE RAILROAD UNDERPASS								$0
LIMITS FROM: AT DGNO RAILROAD UNDERPASS				TO: RAILROAD DOT NO. 763 390W				$0
EXIST. FACILITY: RURAL UNDIVIDED				PROP. FACILITY: URBAN UNDIVIDED				$3,370,640
NBI NUMBERS: 180430004709020								$3,370,640
DALLAS	DALLAS	FM 1382	1047-03-049	0.583	2006	C	(7, 10)	
DESCRIPTION: CONSTRUCT RAILROAD GRADE SEPARATION STRUCTURE								$1,949,522
LIMITS FROM: AT UNION PACIFIC RAILROAD CROSSING				TO: (DOT NO. 794 952A)				$365,017
EXIST. FACILITY:				PROP. FACILITY:				$8,015,267
NBI NUMBERS: 180570GS794952A								$10,329,806
DALLAS	DENTON	US 377	0081-04-035	0.001	2006	C		
DESCRIPTION: REPLACE RAILROAD OVERPASS								$0
LIMITS FROM: AT UNION PACIFIC RR OVERPASS				TO: (0.4 MI S OF IH 35E)				$0
EXIST. FACILITY: RURAL UNDIVIDED				PROP. FACILITY: URBAN DIVIDED				$3,300,000
NBI NUMBERS: 180610008104015								$3,300,000
						DALLAS TOTAL:		$1,949,522
						3 PROJECTS		$365,017
								$14,685,907
								$17,000,446

PROJECT HAS ADVANCED TO A HIGHER AUTHORIZATION

DISTRICT HDQTRS	COUNTY	HWY NO	CONT-SECT-JOB	LENGTH MILES	SCHED DATE	LEVEL OF AUTHORITY	OTHER CATEGORIES TOLL CANDIDATE/ RAIL PROJECT	OTHER CATEGORY FUNDS OTHER PARTICIPATION CATEGORY 6 FUNDS EST CONST COST
FORT WORTH	WISE	US 380	0134-11-026	0.435	2006	C		
DESCRIPTION: REPLACE RAILROAD UNDERPASS								$0
LIMITS FROM: AT UNION PACIFIC/MISSOURI PACIFIC R				TO: .				$0
EXIST. FACILITY:				PROP. FACILITY:				$4,575,980
NBI NUMBERS:022490013411074								$4,575,980
						FORT WORTH TOTAL:		$0
						1 PROJECTS		$0
								$4,575,980
								$4,575,980

PROJECT HAS ADVANCED TO A HIGHER AUTHORIZATION

DISTRICT HDQTRS	COUNTY	HWY NO	CONT-SECT-JOB	LENGTH MILES	SCHED DATE	LEVEL OF AUTHORITY	OTHER CATEGORIES TOLL CANDIDATE/ RAIL PROJECT	OTHER CATEGORY FUNDS OTHER PARTICIPATION CATEGORY 6 FUNDS EST CONST COST
						STATE TOTAL		$1,949,522
						8 PROJECTS		$365,017
								$44,700,468
								$47,015,007

PROJECT HAS ADVANCED TO A HIGHER AUTHORIZATION