TEXAS DEPARTMENT OF TRANSPORTATION

COUNTY

MAPBOOK 2006

DALLAS DISTRICT

Grid Index Dallas

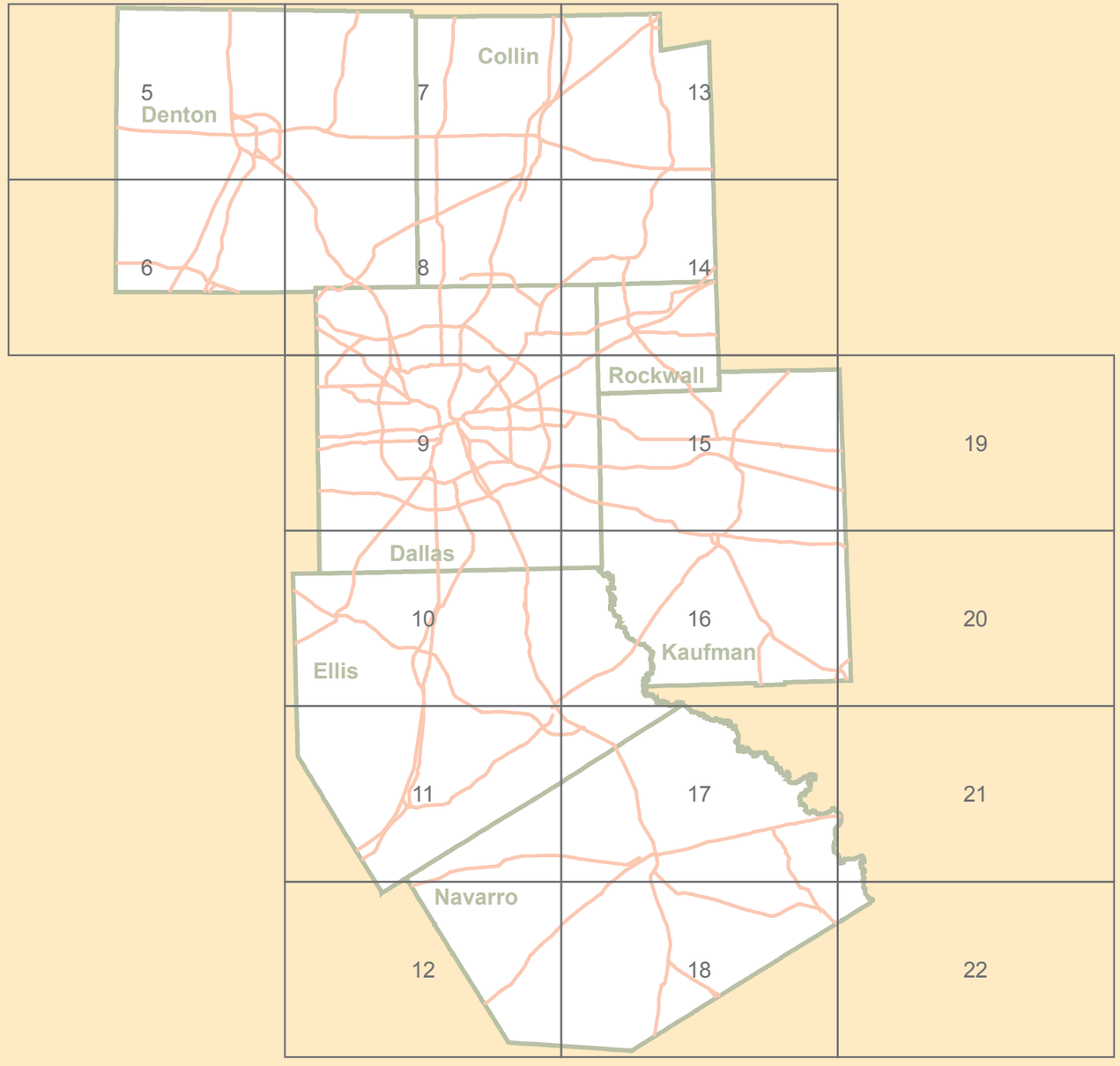

0 5 10 20 30 Miles

Texas Department of Transportation
Transportation Planning and Programming Division
Data Analysis, Mapping and Reporting Branch
August 31, 2006

Copyright 2006
Texas Department of Transportation

Notice
This map was produced for internal use within the Texas Department of Transportation. Accuracy is limited to the validity of available data as of December 31, 2005.

Texas Department of Transportation

County Mapbook 2006

Legend

- IH, BI
- US, BS, UA, UP
- SH, BS
- SL, SS, PR
- FM, RM, RR, RE, RS, PA
- County Road
- City Street or other Non-County Maintained Road
- Railroad
- Incorporated City
- Unincorporated Community
- Airport
- Airport
- Airport Runway
- School
- Military Installation
- Prison
- National or State Park
- National or State Forest
- Other Public Land
- Cemetery
- Dam
- County Line
- District Line
- Canal
- Flowing Stream
- Intermittent Stream
- River
- Intracoastal Waterway
- Other Body of Water

Table of Contents

Grid Index ..... Inside Front Cover
Legend 1
District Map 2
County Road Index 3
Maps 5

Abbreviations

Roadways
IH = Interstate Highway
BI = Off Interstate Business Route
US = US Highway
UA = US Highway Alternate
UP = US Highway Spur
SH = State Highway
BS = Off State Highway Business/SH Alternate
BU = Off State Highway Business/US Alternate
SL = State Highway Loop
SS = State Highway Spur
PR = Park Road
FM = Farm to Market Road
RM = Ranch to Market Road
RR = Ranch Road
RE = Recreation Road
RP = Recreation Road Spur
FS = Farm to Market Spur
RS = Ranch to Market Spur
PA = Principal Arterial Street
BF = Off Farm or Ranch Road Business Route

Miscellaneous
NF = National Forest
NHP = National Historic Park
NHS = National Historic Site
NM = National Monument
NP = National Park
NPS = National Park Service
NRA = National Recreation Area
NWR = National Wildlife Refuge
Res = Reservoir
SHP = State Historic Park
SNA = State Natural Area
SP = State Park
USFS = US Forest Service
USFWS = US Fish & Wildlife Service
WMA = Wildlife Management Area

Elevation

City Elevations

1. El Paso is the highest city in Texas at 4,080 feet thanks in part to the Franklin Mountains. The lowest point in the city is 3,695 feet.

2. Austin, the capital city, has a high point of 1,080 feet on the Jollyville Plateau and a low of 406 feet.

3. San Antonio's high point is Mount Smith at 1,000 feet and the lowest point is 505 feet.

4. Dallas, the third largest city in Texas*, has a high elevation of 686 feet and a low of 390 feet.

5. Houston, Texas' largest city and the 4th largest in the nation, has a high elevation of only 83 feet above mean sea level, with the low being sea level itself.

Points of Interest

6. Guadalupe Peak, at an elevation of 8,749 feet above mean sea level, is the highest point in Texas and is located in Guadalupe Mountains National Park. The peak is part of the Guadalupe Mountain range that extends from western Texas into southeastern New Mexico.

7. Palo Duro Canyon is 800 feet deep from rim to canyon floor, 120 miles in length and up to 20 miles wide. Palo Duro Canyon is second only to the Grand Canyon in the continental United States in terms of sheer size.

**Ranking based on July 1, 2005 US Census population estimate.*
Elevation data source: United States Geological Survey

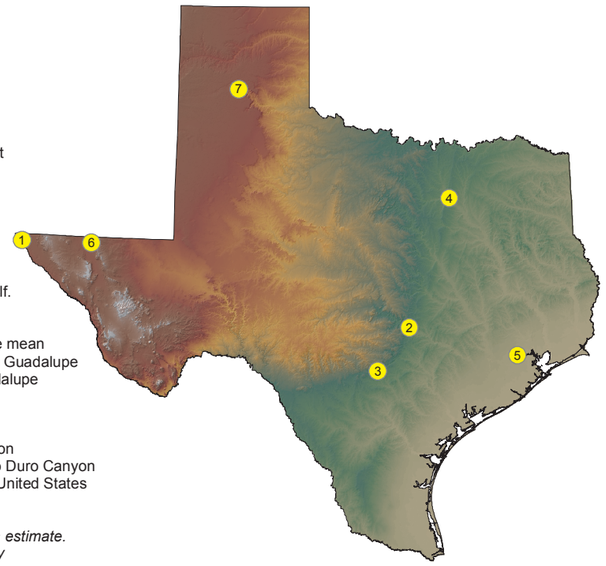



About the Mapbook

Design

The County Mapbook divides the state into 551 maps. These maps are referenced using the grid index on the inside front cover.

Also contained within the Mapbook are feature indices and a reference map which are located in the front of the book.

The scale for core maps is 1:120,000 and one inch equals approximately 1.89 miles.

0 1 2 4 Miles

Navigation

Every map in the book is aligned with true geographic north. Additionally, each of the maps connects on one or more sides with surrounding maps, so you can follow a road north or south into the next county simply by turning the page.

The number highlighted in orange is the page number. Adjacent maps are indicated by the number highlighted in blue.

Connecting Page 12 Map Page 50

Contact Information

Transportation Planning and Programming Division
Attn: Data Management Section
P.O. Box 149217
Austin, Texas 78714-9217
Phone: (512) 486-5052
Fax: (512) 486-5099

This book was produced for internal use within the Texas Department of Transportation. Accuracy is limited to the validity of available data as of December 31, 2005.

No portion of this map may be reproduced or stored electronically without the express written permission of the Texas Department of Transportation.

The Texas Department of Transportation makes no claim as to the accuracy of the information contained within this book and some lands or roads depicted therein may be privately held. Always respect landowner privacy and follow the law.

To report errors found within the *County Mapbook 2006*, or to make suggestions for future versions of the book, please contact us at the address above or e-mail us at TPP-GIS@dot.state.tx.us

Help keep Texas roadways safe and clean. Always buckle up and put litter in its place.

Copyright 2006 Texas Department of Transportation

Texas Department of Transportation

Districts and Counties

Abilene

County	County #
Borden	17
Callahan	30
Fisher	77
Haskell	105
Howard	115
Jones	128
Kent	132
Mitchell	168
Nolan	177
Scurry	208
Shackelford	209
Stonewall	217
Taylor	221

Amarillo

Armstrong	6
Carson	33
Dallam	56
Deaf Smith	59
Gray	91
Hansford	99
Hartley	104
Hemphill	107
Hutchinson	118
Lipscomb	148
Moore	171
Ochiltree	179
Oldham	180
Potter	188
Randall	191
Roberts	197
Sherman	211

Atlanta

Bowie	19
Camp	32
Cass	34
Harrison	103
Marion	155
Morris	172
Panola	183
Titus	225
Upshur	230

Austin

Bastrop	11
Blanco	16
Burnet	27
Caldwell	28
Gillespie	87
Hays	106
Lee	144
Llano	150
Mason	157
Travis	227
Williamson	246

Beaumont

County	County #
Chambers	36
Hardin	101
Jasper	122
Jefferson	124
Liberty	146
Newton	176
Orange	181
Tyler	229

Brownwood

Brown	25
Coleman	42
Comanche	47
Eastland	68
Lampasas	141
McCulloch	160
Mills	167
San Saba	206
Stephens	215

Bryan

Brazos	21
Burleson	26
Freestone	82
Grimes	94
Leon	145
Madison	154
Milam	166
Robertson	198
Walker	236
Washington	239

Childress

Briscoe	23
Childress	38
Collingsworth	44
Cottle	51
Dickens	63
Donley	65
Foard	79
Hall	97
Hardeman	100
King	135
Knox	138
Motley	173
Wheeler	242

Corpus Christi

Aransas	4
Bee	13
Goliad	89
Jim Wells	126
Karnes	129
Kleberg	137
Live Oak	149
Nueces	178
Refugio	196
San Patricio	205

Dallas

Collin	43
Dallas	57
Denton	61
Ellis	71
Kaufman	130
Navarro	175
Rockwall	199

El Paso

County	County #
Brewster	22
Culberson	55
El Paso	72
Hudspeth	116
Jeff Davis	123
Presidio	189

Fort Worth

Erath	73
Hood	112
Jack	120
Johnson	127
Palo Pinto	182
Parker	184
Somervell	213
Tarrant	220
Wise	249

Houston

Brazoria	20
Fort Bend	80
Galveston	85
Harris	102
Montgomery	170
Waller	237

Laredo

Dimmit	64
Duval	67
Kinney	136
La Salle	142
Maverick	159
Val Verde	233
Webb	240
Zavala	254

Lubbock

Bailey	9
Castro	35
Cochran	40
Crosby	54
Dawson	58
Floyd	78
Gaines	84
Garza	86
Hale	96
Hockley	111
Lamb	140
Lubbock	152
Lynn	153
Parmer	185
Swisher	219
Terry	223
Yoakum	251

Lufkin

County	County #
Angelina	3
Houston	114
Nacogdoches	174
Polk	187
Sabine	202
San Augustine	203
San Jacinto	204
Shelby	210
Trinity	228

Odessa

Andrews	2
Crane	52
Ector	69
Loving	151
Martin	156
Midland	165
Pecos	186
Reeves	195
Terrell	222
Upton	231
Ward	238
Winkler	248

Paris

Delta	60
Fannin	75
Franklin	81
Grayson	92
Hopkins	113
Hunt	117
Lamar	139
Rains	190
Red River	194

Pharr

Brooks	24
Cameron	31
Hidalgo	109
Jim Hogg	125
Kenedy	66
Starr	214
Willacy	245
Zapata	253

San Angelo

Coke	41
Concho	48
Crockett	53
Edwards	70
Glasscock	88
Irion	119
Kimble	134
Menard	164
Reagan	192
Real	193
Runnels	200
Scheicher	207
Sterling	216
Sutton	218
Tom Green	226

San Antonio

County	County #
Atascosa	7
Bandera	10
Bexar	15
Comal	46
Frio	83
Guadalupe	95
Kendall	131
Kerr	133
McMullen	162
Medina	163
Uvalde	232
Wilson	247

Waco

Bell	14
Bosque	18
Coryell	50
Falls	74
Hamilton	98
Hill	110
Limestone	147
McLennan	161

Wichita Falls

Archer	5
Baylor	12
Clay	39
Cooke	49
Montague	169
Throckmorton	224
Wichita	243
Wilbarger	244

Tyler

Anderson	1
Cherokee	37
Gregg	93
Henderson	108
Rusk	201
Smith	212
Van Zandt	234
Wood	250

Yoakum

Austin	8
Calhoun	29
Colorado	45
DeWitt	62
Fayette	76
Gonzales	90
Jackson	121
Lavaca	143
Matagorda	158
Victoria	235
Wharton	241

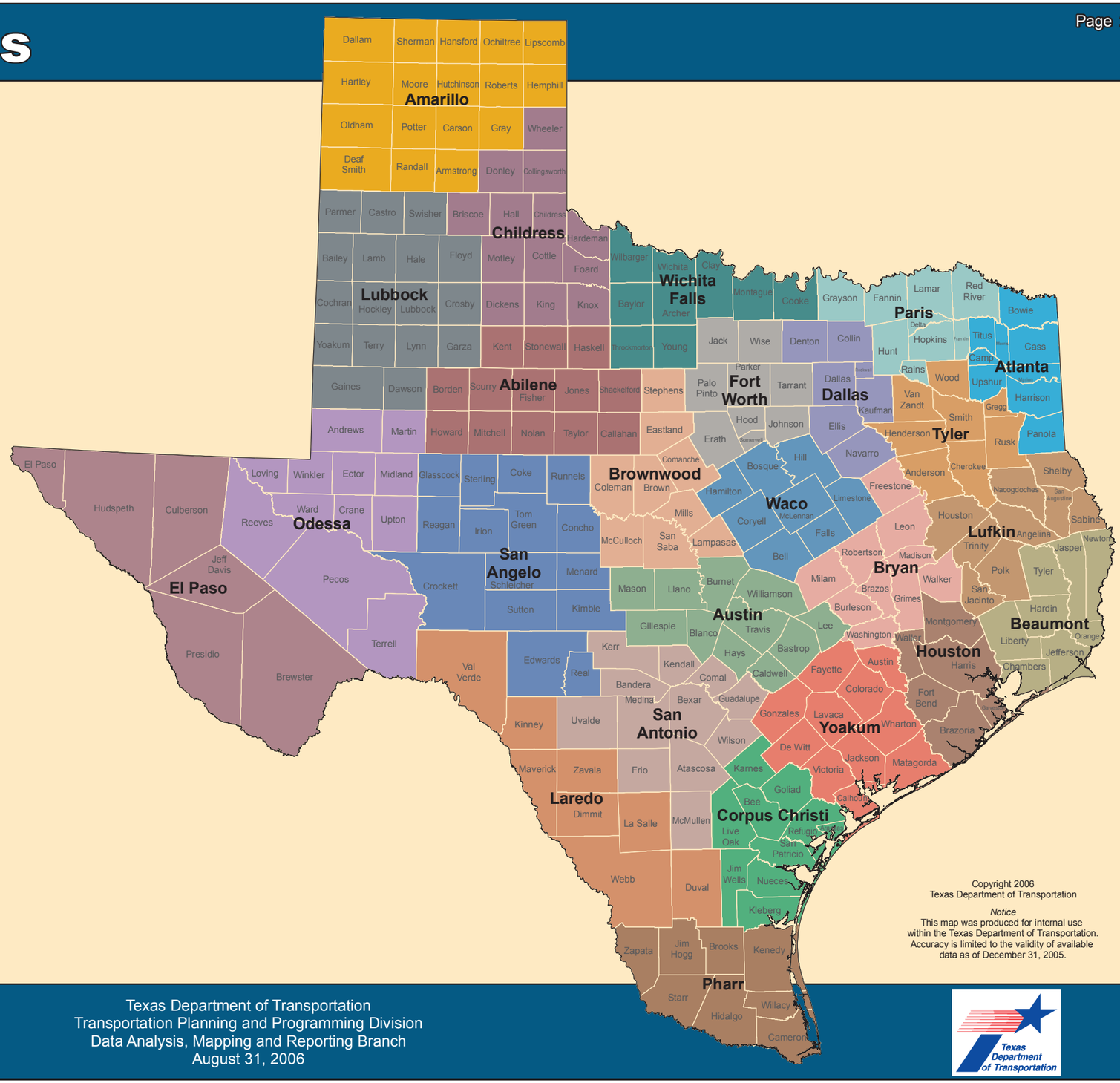

Copyright 2006
Texas Department of Transportation

Notice
This map was produced for internal use within the Texas Department of Transportation. Accuracy is limited to the validity of available data as of December 31, 2005.

0 50 100 150 200 Miles

Texas Department of Transportation
Transportation Planning and Programming Division
Data Analysis, Mapping and Reporting Branch
August 31, 2006

Texas Department of Transportation

TEXAS COUNTY ROAD INDEX

Collin

Street	Map Grid
CR 1007	7
CR 1008	14
CR 101	7
CR 102	7
CR 1043	7
CR 106	7
CR 107	7
CR 1100	13
CR 1104	7
CR 1106	13
CR 122	7
CR 125	7
CR 126	7
CR 127	7
CR 128	7
CR 129	7
CR 13	14
CR 130	7
CR 131	7
CR 132	7
CR 133	7
CR 134	7
CR 1355	13
CR 1359	14
CR 136	7
CR 1372	13
CR 1375	7
CR 138	7
CR 1406	14
CR 15	14
CR 161	7
CR 163	7
CR 164	7
CR 165	7
CR 166	7
CR 170	7
CR 171	7
CR 172	7
CR 173	7
CR 175	7
CR 177	7
CR 179	7
CR 205	7
CR 209	7
CR 210	7
CR 2123	7
CR 217	7
CR 218	7
CR 222	7
CR 26	7
CR 278	7
CR 28	13
CR 285	7
CR 286	7
CR 289	7
CR 291	13
CR 291	7
CR 292	7
CR 3	7
CR 318	13
CR 318	14
CR 325	14
CR 33	7
CR 331	7
CR 336	13
CR 336	7
CR 338	7
CR 339	13
CR 339	7
CR 341	13
CR 364	7
CR 365	13
CR 365	7
CR 366	13
CR 366	7
CR 367	13
CR 367	7
CR 368	7
CR 369	13
CR 370	13
CR 370	7
CR 371	13
CR 371	7
CR 373	13
CR 373	7
CR 376	13
CR 381	14
CR 392	14
CR 398	13
CR 4	7
CR 400	13
CR 406	13
CR 408	13
CR 409	13
CR 412	13
CR 413	13
CR 418	13
CR 419	13
CR 420	13
CR 421	13
CR 422	13
CR 423	13
CR 424	13
CR 427	13
CR 429	13
CR 431	14
CR 437	14
CR 438	14
CR 439	14
CR 441	14
CR 444	14
CR 447	13
CR 447	14
CR 452	13
CR 458	13
CR 463	13
CR 464	13
CR 465	13
CR 466	13
CR 469	13
CR 470	13
CR 471	13
CR 472	13
CR 474	13
CR 475	13
CR 476	13
CR 478	13
CR 479	13
CR 48	7
CR 480	13
CR 483	14
CR 484	14
CR 486	14
CR 489	14
CR 490	13
CR 493	13
CR 494	13
CR 496	13
CR 498	13
CR 499	13
CR 50	7
CR 500	13
CR 501	13
CR 502	13
CR 504	13
CR 505	13
CR 508	13
CR 51	7
CR 513	13
CR 52	7
CR 525	13
CR 53	7
CR 530	13
CR 531	13
CR 54	7
CR 540	14
CR 541	14
CR 543	14
CR 545	14
CR 546	14
CR 550	14
CR 551	14
CR 557	13
CR 557	14
CR 558	13
CR 558	14
CR 559	13
CR 561	13
CR 565	13
CR 566	14
CR 57	7
CR 570	13
CR 571	13
CR 572	13
CR 574	13
CR 576	13
CR 577	13
CR 579	13
CR 58	7
CR 580	13
CR 581	13
CR 589	14
CR 59	7
CR 590	14
CR 591	14
CR 592	14
CR 593	14
CR 595	14
CR 596	14
CR 597	14
CR 599	14
CR 6	7
CR 60	7
CR 600	14
CR 601	14
CR 602	14
CR 605	14
CR 609	13
CR 609	14
CR 610	13
CR 611	13
CR 613	13
CR 616	13
CR 617	13
CR 618	13
CR 619	13
CR 620	13
CR 622	13
CR 623	13
CR 626	13
CR 628	13
CR 630	13
CR 631	13
CR 632	13
CR 636	14
CR 637	14
CR 638	14
CR 639	14
CR 641	14
CR 642	14
CR 643	14
CR 644	14
CR 645	14
CR 646	14
CR 647	14
CR 648	14
CR 649	14
CR 655	13
CR 656	13
CR 657	13
CR 658	13
CR 659	13
CR 660	13
CR 662	13
CR 663	13
CR 664	13
CR 666	13
CR 667	13
CR 668	13
CR 669	13
CR 670	13
CR 671	13
CR 672	13
CR 673	13
CR 677	14
CR 678	14
CR 695	14
CR 696	14
CR 697	13
CR 697	14
CR 699	13
CR 7	7
CR 700	13
CR 702	13
CR 703	13
CR 705	13
CR 719	8
CR 722	13
CR 722	7
CR 728	14
CR 739	14
CR 74	7
CR 79	7
CR 8	7
CR 80	7
CR 800	14
CR 818	14
CR 825	13
CR 826	7
CR 83	7
CR 830	13
CR 832	13
CR 84	7
CR 850	14
CR 86	7
CR 862	7
CR 87	7
CR 88	7
CR 89	7
CR 9	7
CR 90	7
CR 913	14
CR 92	7
CR 939	14
CR 943	7
CR 949	14
CR 99	7
Curtis	8
Preston Hills Cr	7
Sheffield Dr	13

Dallas

Street	Map Grid
Ballard Rd	15
Beckett Rd	9
Belt Line	10
Belt Line	9
Bilindsay Rd	15
Bilindsay Rd	16
Bilindsay Rd	9
Bois D Arc	16
Bowers Rd	15
Cleavland Rd	9
Cook Rd	10
CR 6003	9
Crabtree	16
Davis Rd	16
Dowdy Ferry Rd	9
Ferris Rd	10
Fulghum	9
Geller	10
Hash	10
Hunter Ferrell	9
India	16
Jefferson Blvd	9
Langdon Rd	9
Lavender	10
Lawson	15
Malloy Bridge Cir	10
Malloy Bridge Rd	10
Malloy Bridge Rd	15
Malloy Bridge Rd	16
Mars Rd	10
Mason	10
McKenzie	15
McKenzie	9
Millers Ferry Rd	10
Nokomis	10
Parkinson	10
Patrick Pike Rd	10
Pleasant Run	9
Post Oak	9
Reindeer	10
Simonds Rd	15
Simonds Rd	9
Sunrise	10
Talco Rd	9
Van Rd	10
Vetch Rd	10
Whitley Rd	14
Wilson	10
Wintergreen	9
Wolf Springs	10
Wolf Springs	16

Denton

Street	Map Grid
A. A. Bumgarnar Rd	6
Allen Trl	6
Arkansas Hill Rd	5
Arkansas Hill Rd	7
Arvin Hill Rd	7
Atcheson Rd	5
Austin Cir	5
B Judge Rd	6
Barnett Rd	5
Barthold Rd	5
Berend Rd	7
Bernard Rd	5
Blagg Rd	5
Blagg Rd	7
Blair Rd	6
Blakely Loop Rd	5
Bonnie Brae Rd	5
Borth Rd	5
Boss Range Rd	6
Branch Rd	5
Brewer Rd	7
Brook Field Dr	6
Bud Williams Rd	5
Burger Rd	7
Burnett Rd	5
Burnett Rd	6
Burns Branch Rd	5
Byran Rd	7
C Wolfe Rd	5
Carey Rd	7
Cash Mill Rd	5
Celina Rd	7
Chapel Hill Ct	6
Chisum Rd	5
Cleveland Gibbs Rd	6
Coffey Rd	7
Cole Rd	7
Collins Rd	7
Cooper Creek Rd	5
Cooper Creek Rd	7
Copper Canyon Rd	6
Country Club Dr	6
Cowling Rd	5
CR 1156	5
CR 229	5
CR 331	7
CR 979	5
Crow Wright Rd	5
Crutchfield Rd	7
Dane Rd	7
Deussen Rd	5
Doe Creek Rd	7
Dove Hollow Ln	6
Doyle Rd	5
Dr. Sanders Rd	7
Duck Creek Rd	5
E Blackjack Rd	7
E Chisum Rd	5
E Davidson Rd	5
E Stice Rd	5
E Wakefield Rd	5
E Wakefield Rd	6
Eakins Cem Rd	6
Elm Bottom Rd	5
Elm Bottom Rd	7
Fairview Cir	7
Farris Rd	5
Fincher Rd	6
Fish Trap Rd	7
Florence Rd	5
Florence Rd	6
Flow Rd	5
Foster Rd	5
Foutch Rd	7
Freeman Rd	5
Friendship Rd	7
Fritcher Rd	7
Gammon Rd	7
Ganzer Rd	5
Garza Rd	8
George Foster Rd	5
George Owens Rd	5
Good Hope Rd	7
Gorrell Rd	7
Green Valley Rd	5
Gregory Rd	5
Gribble Springs Rd	5
Grubbs Rd	7
H Lively Rd	5
Hames Rd	7
Harberson Rd	5
Harper Rd	7
Hartlee Field Rd	5
Hartlee Field Rd	7
Hawkeye Rd	5
Hickory	5
Hickory Creek Rd	6
Hickory Hill	6
Hiltop Rd	6
Hoehn Rd	5
Hopkins Rd	5
Hub Clark Rd	7
Huling Rd	5
Ike Byrom Rd	7
Indian Rd	5
Jackson Rd	5
January Rd	5
Jim Baker Rd	6
Jim Christal Rd	5
Joe Allen Rd	7
John Day Rd	6
John Paine Rd	5
John Paine Rd	6
Johnson Rd	6
Jordon Moore Rd	7
Keller Haslet	6
King Rd	7
King Rd	8
Knight Ln	5
Lights Ranch Rd	7
Litsey Rd	6
Lloyd Rd	7
Lois Rd	5
Lois Rd E	5
Long Rd	5
Lovers Ln	5
Luginbyhl Rd	5
Marie Rd	5
Marion Rd	5
Mary Polk Rd	6
Massey Rd	7
McKinney Bridge Rd	7
McNatt Rd	7
Melton Rd	5
Merrell Rd	7
Metz Rd	5
Michael Rd	5
Milam Rd	5
Miller Rd	5
Mills Rd	5
Mills Rd	7
Mingo Rd	5
Mingo Rd	7
Mitchell Rd	5
Mobberly Rd	7
Mustang Rd	7
N Branch Rd	5
N County Line Rd	5
N Hickory Rd	5
N Masch Branch Rd	5
Nance Rd	5
New Hope Rd	7
New Stoney Rd	5
Nicholson Rd	5
Odneal Rd	5
Odom Rd	5
Old Alton Rd	6
Old Justin Rd	6
Old Stoney Rd	5
Oliver Creek Rd	6
Osborn Rd	7
Parvin Rd	7
Pelzel Rd	7
Plainview Rd	5
Prairie Mound Cemet	6
Prosper Rd	7
Rector Rd	5
Redfern Rd	7
Rhoades Rd	7
Riek Rd	5
Riley Rd	7
Ripy Rd	5
Robin Rd	6
Rock Hill Rd	7
Rosson Rd	7
S County Line Rd	6
Sam Bass Rd	5
Sam Reynolds Rd	6
Schluter Rd	5
Seaborn	6
Shady Oak Dr	7
Shahan Prairie	7
Shearer Rd	7
Shepard Rd	5
Shepard Rd	7
Sherman Rd	6
Smiley Rd	7
Smith Rd	5
Songbird Ln	6
St. John Rd	7
Stiles Rd	7
Strittmatter Rd	7
Sullivan Rd	5
Swafford Rd	6
Switzer Rd	5
T N Skiles Rd	5
Tim Donald Rd	6
Tischler Rd	7
Tom Cole Rd	5
Triletson Rd	5
Trinity Dr	7
Underwood Rd	5
Union Hill Rd	5
View Rd	5
W Blackjack Rd	7
W Davidson Rd	5
W McReynolds Rd	5
W Pruett Rd	5
W Stice Rd	5
W Worschun Rd	5
Waide Rd	5
Walker Rd	7
Wildcat Rd	7
Wilson Rd	7
Zackery	7

Ellis

Street	Map Grid
Almand Dr	10
Alsdorf	16
Anderson Rd	11
Andrews Rd	16
Angus Rd	10
Anothy Rd	11
Anthoney	11
Armstrong Rd	10
Armstrong Rd	11
Ashford	10
Austonia Rd	11
Authur	11
Bacak Rd	11
Bakers Branch	11
Bardwell Dam	11
Barion	11
Barnes	11
Basinger Rd	11
Batchler	10
Baucum	10
Bearden Rd	11
Beckey Ln	10
Bee Creek Rd	11
Bee Creek School Rd	11
Bell Ranch Rd	11
Bells Chaples	10
Berrys Chaple Rd	11
Bethel	11
Bill Lewis Rd	11
Bingham	11
Black Champ	10
Blackchamp	10
Blair Rd	11
Blanston	11
Blazek Rd	17
Blueribbqn	10
Bluff Springs	10
Bobs Run	10
Boyce Rd	10
Boyce Rd	11
Bozek	11
Brandi Ln	11
Brannon Rd	11
Brannon Rd	12
Brazier	11
Brigman	11
Brindley Rd	11
Broadhead	10
Bryson	10
Buffalo	10
Bunkey Rd	11
Burl Moore Rd	16
Cactus Rd	10
Campbell Rd	10
Campbell Rd	11
Campus	10
Cane	11
Carolyn	11
Cartwright Rd	11
Cement Valley	10
Central High	11
Central High	17
Chapparral	10
Chmelar	10
Christian	10
Cody Rd	16
Cooke Rd	10
Cooke Rd	11
Cosby Rd	11
Cox	10
CR 104	11
CR 335	10
CR 360	10
CR 445	11
CR 5006	10
CR 792	11
Crown Rd	11
Cummins Creek	11
Cummins Creek	17
Cunningham Meado	10
Cunningham Meado	11
Curry	11
Curtis Ray	10
Cutoff Rd	16
Dale Acres Rd	11
Dana Lynn	11
Dawson	11
Derrs Chaple Rd	11
Dollie Rd	11
Dovie Ln	11
Dry Branch	11
Dunkerly Rd	10
E India Rd	10
E India Rd	16
E Ridge Cir	10
Easasm	11
Eason	10
Ebenezer Rd	10
Edmonson	11
Ehsing Rd	11
Ehsing Rd	17
Ep Dawson	11
Epps Rd	10
Eubanks	11
Ewing	10
Falling Hills	11
Farmers	11
Farrar	10
Feaster	11
Festus	10
First St	11
Forbes	10
Foreston Rd	11
Franks	11
Garrett Ave	10
Gerron Rd	11
Getendane Rd	11
Gibson	10
Gillespie Rd	11
Gin Rd	16
Gin Rd	17
Goodwyn Rd	11
Gorma Rd	11
Grainery Rd	11
Great House	11
Greathouse Rd	10
Greathouse Rd	11
Hall	16
Ham Rock	11
Hampel Rd	10
Harrington	11
Harris	11
Hayes	10
Higgins	11
Highland Rd	10
Hight	11
Hodge	11
Holder	11
Hollis	11
Honeysuckle	10
Hooper Cemerary Rd	16
Hooser	11
Hornik Rd	16
Hornik Rd	17
Howard	11
Hoyt	10
Hughes Cemetery Rd	11
Hunsucker Rd	10
Hurst	10
Ike	10
Iola Ln	11
Isom Rd	16
James	16
Jc Spence	16
Jc Spence	17
Jenkins Rd	11
Joanna Ln	11
Joe Wilson	10
Joes Rd	11
Johnson	11
Jones Rd	16
Kinfolk Rd	11
Kirkpatkk	16
Krajca Rd	11
Lakeveiw Rd	10
Laneview	11
Laneview Rd	11
Liska	11
Live Oak	16
Lo Water Rd	11
Log Cabin Rd	16
Lone Elm Rd	10
Long Branch	10
Long Branch Cir	11
Lowell	11
Lumkins Rd	11
Mach Rd	17
Marion Rd	10
Mathews Rd	10
McAlpin	10
McCrady Rd	11
McDainiel Rd	10
Mesa Rd	11
Mike Rd	11
Miller	10
Mockingbird	10
Montgomery	10
Morgan	11
Mosely Rd	10
Moyer	10
Mt. Zion	10
Mustang Rd	10
Mustang Rd	11
N Ebenezer Rd	10
N Oak Branch Rd	10
N Oak Branch Rd	11
Neck	10
Newman	17
Newton	10
Newton	16
Nolan Rd	10
Norell	10
Norman	10
Novy Rd	16
Oak Grove Rd	17
Oak Vista	10
Oaktree	10
Oates	10
Obrien	10
Odom	11
Oglesby	10
Oil Field Rd	16
Oil Field Rd	17
Old Alma Rd	17
Old Buna Vista	10
Old Buna Vista	11
Old Church	10
Old Church	11
Old Gin Rd	16
Old Maypearl Rd	10
Old Maypearl Rd	11
Old Park Rd	11
Old Telico Rd	16
Old Waxahachie Rd	11
Ozro	10
Ozro	11
Pace Rd	10
Palmyra	10
Panorama Lp	10
Park School House R	10
Parker Hill	10
Patrick Rd	10
Pecan Grove Rd	16
Pecan Tree	11
Pierce Rd	10
Pigg Rd	11
Pine Rd	16
Planveiew	10
Pluto	11
Prachyl Rd	10
Pratt Rd	10
Pump House Rd	16
Ramons Rd	11
Remington	10
Richard Rd	10
Risinger Rd	10
Rl Campbell	11
Roach Rd N	11
Robinet	10
Rolling Hills	11
Rosson Rd	11
Rudd	17
Rutherford Rd	10

TEXAS COUNTY ROAD INDEX

Samswitch Rd	11
Samswitch Rd	17
Saralovo Rd	10
Sawmill Rd	16
Section House	17
Seneco	10
Sevier Rd	11
Shady Creek Cir	10
Shady Grove	10
Shady Oaks Ln	10
Shanle	10
Shanle	16
Shawnee	10
Sherry Ln	11
Shield	11
Shiloh	10
Sims	11
Singleton Rd	10
Skinner	10
Slama Rd	17
Slate Rock Rd	16
Sleepy Hollow	10
Slovacek Rd	10
Smith Rd	11
Srringer Rd	10
St. Clair Rd	11
Stacks	16
Stainback	10
Stephenson	10
Stevens Rd	10
Sudith Ln	10
Sugar Ridge	16
Sullivan	11
Sunridge	10
Sunridge	16
Sutton	10
Tattor Brown	10
Tees Rd	11
Ten Mile Rd	10
Ten Mile Rd	16
Thumbull Rd	10
Tom Sawer Add Rd	17
Tom Sawer Rd	17
Toth Rd	17
Tower	10
Union Hill	16
Valek Rd	17
Vinson	10
Vinyard	11
Vv Jones	10
W Chambers Rd	11
W Highland	10
W Rd	11
Wake Land	11
Walker Creek	16
Walker Creek	17
Walker Rd	11
Walnut Grove	10
Water Works	10
Weakly Branch	11
Wester Rd	10
Westmoreland	10
Whiskers Rd	11
Whiskers Rd	12
White House	16
Whitehead	10
Whiterock Rd	11
Whitfill Rd	17
Wickliefe	10
Wickliefe	16
Wiggins	11
Wilemon Rd	11
Wilson	10
Windham Rd	10
Wolf Springs Rd	10
Woodridge Dr	10
Written Rd	11
Youngblood	10
Zmolik Rd	17

Kaufman

Street	Map Grid
Abner Rd	15
Barnes	15
Betty Ln	16
Bluebonnet Dr	16
Ceadar Grove	15
Ceadar Grove	19
Cedar Acres Lp	16
Cheryl Ln	15
Club Lake Rd	15
Colqulitt Rd	15
Country Club Dr	16
CR 101	15
CR 101	16
CR 103	15
CR 103	16
CR 104	15
CR 104	16
CR 107	15
CR 108	16
CR 109	16
CR 110	16
CR 111	16
CR 112	16
CR 114	16
CR 115	16
CR 116	16
CR 116	20
CR 118	16
CR 119	16
CR 120	15
CR 120	16
CR 121	15
CR 121	16
CR 122	15
CR 124	15
CR 125	15
CR 129	15
CR 133	15
CR 134	15
CR 135	15
CR 136	15
CR 137	15
CR 139	15
CR 140	15
CR 141	15
CR 142	15
CR 143	15
CR 144	15
CR 146	16
CR 147	16
CR 148	16
CR 149	16
CR 151	16
CR 154	16
CR 155	16
CR 157	19
CR 2024	16
CR 2057	16
CR 212	15
CR 213	15
CR 221	15
CR 234	15
CR 236	15
CR 237	15
CR 238	15
CR 239	15
CR 243	15
CR 246	15
CR 247	15
CR 249	15
CR 255	15
CR 257	15
CR 261	15
CR 262	15
CR 266	15
CR 267	15
CR 272	15
CR 275	15
CR 276	15
CR 277	15
CR 279	15
CR 281	15
CR 283	15
CR 301	15
CR 302	15
CR 304	15
CR 305	15
CR 306	15
CR 308	15
CR 310	15
CR 311	15
CR 312	15
CR 313	15
CR 314	15
CR 315	15
CR 316	15
CR 319	15
CR 320	15
CR 321	15
CR 322	15
CR 323	15
CR 324	15
CR 328	15
CR 331	15
CR 334	15
CR 338	15
CR 339	15
CR 340	15
CR 341	15
CR 342	15
CR 342	19
CR 344	15
CR 345	15
CR 347	15
CR 347	19
CR 348	15
CR 348	19
CR 349	15
CR 351	15
CR 352	15
CR 353	15
CR 354	15
CR 355	15
CR 356	15
CR 364	15
CR 4001	20
CR 4003	20
CR 4006	16
CR 4007	16
CR 4007	20
CR 4008	16
CR 4008	20
CR 4009	20
CR 4011	16
CR 4011	20
CR 4012	20
CR 4013	20
CR 4014	20
CR 4015	16
CR 4015	20
CR 4016	16
CR 4017	16
CR 4018	16
CR 4019	16
CR 4020	16
CR 4022	16
CR 4023	16
CR 4026	16
CR 4027	16
CR 4028	16
CR 4029	16
CR 4031	16
CR 4035	16
CR 4036	16
CR 4037	16
CR 4040	16
CR 4042	16
CR 4043	16
CR 4044	16
CR 4045	16
CR 4052	16
CR 4054	16
CR 4055	16
CR 4056	16
CR 4057	16
CR 4058	16
CR 4059	16
CR 4060	16
CR 4061	16
CR 4062	16
CR 4064	16
CR 4065	16
CR 4066	16
CR 4068	16
CR 4070	16
CR 4072	16
CR 4074	16
CR 4075	16
CR 4076	16
CR 4077	16
CR 4079	16
CR 4081	16
CR 4083	16
CR 4084	16
CR 4089	16
CR 4090	16
CR 4093	16
CR 4094	16
CR 4095	16
CR 4096	16
CR 4098	16
CR 4101	16
CR 4102	16
CR 4104	15
CR 4104	16
CR 4106	15
CR 4106	16
CR 4116	16
CR 4125	16
CR 4129	16
CR 4418	16
CR 4423	16
CR 4445	15
CR 4564	15
Dogpatch Rd	15
Evans Rd	15
Fair Rd	16
Farr Alton	16
Frann Dr	15
Glenwood Trl	15
Griffin Ln	15
Harlin Rd	16
Helms Trl	15
Hickory Tree Ln	15
Hickory Tree Ln	19
High Country	15
Hiram Rd	15
Hiram Rd	19
Hubbard Rd	15
Joyce Rd	15
Karen Ln	15
Kelly Rd	15
Linda Cir	15
Lonestar Blvd	15
Longspur Ln	15
Mann Rd	15
Meadow Way	15
Melody Ln	15
N 3rd St	16
Neal Rd	15
Oak Trl	16
Old Nacogdoches Trl	15
Pam Ln	15
Planveiw	16
Prairie Chapel Rd	15
Quail Ln	15
R & R Cir	16
Ranch Rd	15
Reeder Rd	15
Richard Cir	15
Rodeo Dr	15
Rolling Height Cir	15
Samuels Rd	15
Sandy Ridge	16
Shady Ln	16
Silver Creek Dr	16
Silverado Lp	16
Steward St	16
Sttize Rd	15
Sue Ann Ln	15
Sundown Dr	16
Tarlton Rd	16
Tarlton Rd	20
Taylor Ranch Lp	16
Timber Trl	16
University Dr	15
Valentine	16
Valley View	15
Valverde Lp	15
Walnut Ln	15
Windy Ln	15
Wiser Rd	15
Woods Dr N	16

Navarro

Street	Map Grid
Armstrong Rd	11
Arroyo Ln	11
CR 1020	18
CR 1050	18
CR 1060	18
CR 1070	18
CR 1080	18
CR 1090	18
CR 1200	18
CR 1210	18
CR 1230	18
CR 1240	18
CR 1270	18
CR 1280	18
CR 2010	18
CR 2040	18
CR 2050	18
CR 2080	18
CR 2090	18
CR 2110	18
CR 2120	18
CR 2130	18
CR 2131	18
CR 2150	18
CR 2190	18
CR 2200	18
CR 2210	18
CR 2230	18
CR 2240	18
CR 2250	18
CR 2260	18
CR 2280	18
CR 2290	18
CR 2300	18
CR 2305	18
CR 2310	18
CR 2320	18
CR 2321	18
CR 2340	18
CR 2345	18
CR 2350	18
CR 2360	18
CR 2370	18
CR 2380	18
CR 2385	18
CR 2386	18
CR 2390	18
CR 2391	18
CR 2400	18
CR 2410	18
CR 2420	18
CR 30	18
CR 3055	12
CR 3160	12
CR 3160	18
CR 3180	12
CR 4050	12
CR 4060	12
CR 4070	12
CR 4090	12
CR 4100	12
CR 4110	12
CR 4120	12
CR 4130	12
CR 4160	12
CR 4170	12
CR 4170	18
CR 4180	18
CR 4190	18
CR 4200	18
CR 4210	18
CR 4220	18
CR 4230	18
CR 4240	18
CR 4250	12
CR 4250	18
CR 4260	18
CR 4280	12
CR 4280	18
CR 4300	18
CR 4310	18
CR 4494	11
CR 4600	18
CR 4601	18
CR 4604	18
CR 4604	22
CR 4605	18
CR 4606	18
CR 4607	22
CR 4608	17
CR 4608	18
CR 4608	22
CR 4609	17
CR 4609	18
CR 4610	17
CR 4610	21
CR 4614	18
CR 4615	18
CR 4616	18
CR 4618	17
CR 4618	18
CR 4620	17
CR 4620	18
CR 4621	17
CR 4623	17
CR 4624	17
CR 4625	17
CR 4626	17
CR 4627	17
CR 4628	17
CR 4632	17
CR 4635	17
CR 4638	18
CR 4640	17
CR 4640	18
CR 4642	17
CR 4642	18
CR 4643	17
CR 4644	17
CR 4645	17
CR 4646	17
CR 4647	17
CR 4653	17
CR 4654	17
CR 4655	17
CR 4656	17
CR 4657	17
CR 4660	17
CR 4663	17
CR 4664	17
CR 4665	17
CR 4667	17
CR 4668	17
CR 4670	17
CR 4672	17
CR 4673	17
CR 4674	17
CR 4678	17
CR 4679	17
CR 4680	17
CR 4682	17
CR 4683	17
CR 4685	17
CR 4687	17
CR 4688	17
CR 4690	17
CR 4691	17
CR 4692	17
CR 4695	17
CR 4696	17
CR 4697	17
CR 4698	17
CR 4699	17
CR 4700	17
CR 4701	17
CR 4702	17
CR 4703	17
CR 4706	17
CR 4707	17
CR 4708	17
CR 4709	17
CR 4712	17
CR 4714	17
CR 4715	17
CR 4716	17
CR 4718	17
CR 4719	17
CR 4720	17
CR 4721	17
CR 4722	17
CR 4723	17
CR 4724	17
CR 4725	17
CR 4726	17
CR 4728	17
CR 4729	17
CR 4730	17
CR 4731	17
CR 4732	17
CR 4733	17
CR 4734	17
CR 4736	17
CR 4740	17
CR 4741	17
CR 4743	17
CR 4744	17
CR 4749	17
CR 4750	17
CR 4751	17
CR 4752	17
CR 4754	17
CR 4755	17
CR 4756	17
CR 4759	17
CR 4760	17
CR 4761	17
CR 4762	17
CR 4763	17
CR 4765	17
CR 4766	17
CR 4767	17
CR 4768	17
CR 4769	17
CR 4770	17
CR 4771	17
CR 4773	17
CR 4774	11
CR 4774	17
CR 4777	11
CR 4778	11
CR 4779	11
CR 4781	11
CR 4785	11
CR 4786	11
CR 4787	11
CR 4788	11
CR 4790	11
CR 4791	11
CR 4792	11
CR 4795	11
CR 4797	11
CR 4797	12
CR 4798	11
CR 4798	12
CR 4799	11
CR 4800	11
CR 4800	12
CR 4801	12
CR 4802	12
CR 4803	12
CR 4804	11
CR 4804	12
CR 4806	12
CR 4808	12
CR 4809	11
CR 4810	11
CR 4812	11
CR 4813	11
CR 4814	11
CR 4814	12
CR 4820	11
CR 4821	11
CR 4822	11
CR 4822	12
CR 4823	11
CR 4824	11
CR 4824	12
CR 4825	11
CR 4827	11
CR 4829	12
CR 4829	18
CR 4830	12
CR 4831	12
CR 4835	17
CR 4835	18
CR 4837	17
CR 4839	17
CR 4842	12
CR 4843	12
CR 4844	12
CR 4845	12
CR 4846	12
CR 4848	12
CR 4849	12
CR 4850	12
CR 4851	17
CR 4852	17
CR 4853	17
CR 4854	17
CR 4856	17
CR 4857	17
CR 4858	11
CR 4858	17
CR 4859	17
CR 4860	17
CR 4861	17
CR 4862	17
CR 4863	11
CR 4863	17
CR 4865	17
CR 4867	17
CR 4877	18
CR 4880	18
CR 4881	18
CR 4894	18
CR 4899	18
CR 4902	18
CR 4908	18
CR 4911	18
CR 4984	18
CR 5004	18
CR 5013	17
CR 5013	18
CR 5014	17
CR 5015	17
CR 5020	17
CR 5021	17
CR 5022	17
CR 5023	17
CR 5026	17
CR 5031	17
CR 5033	17
CR 5034	12
CR 5035	12
CR 5038	12
CR 5040	12
CR 5042	12
CR 5043	12
CR 5044	12
CR 5045	12
CR 5049	12
CR 5050	12
CR 5051	12
CR 5053	12
CR 5055	12
CR 5056	12
CR 5057	12
CR 5058	12
CR 5061	18
CR 5063	12
CR 5065	12
CR 5068	12
CR 5070	12
CR 5072	12
CR 5073	12
CR 5075	12
CR 5076	12
CR 5077	12
CR 5078	12
CR 5079	12
CR 5083	12
CR 5086	17
CR 5086	18
CR 5088	11
CR 5088	12
CR 5096	12
CR 5097	12
CR 5101	12
CR 5110	12
CR 5111	12
CR 5112	12
CR 5113	12
CR 5114	12
CR 5116	12
CR 5116	18
CR 5119	18
CR 5120	18
CR 5122	18
CR 5124	12
CR 5124	18
CR 5127	18
CR 5128	18
CR 5129	18
CR 5131	18
CR 5134	11
CR 5134	17
CR 5135	11
CR 5136	17
CR 5137	11
CR 5137	17
CR 5143	18
CR 5145	18
CR 5146	18
CR 5147	18
CR 5149	18
CR 5150	18
CR 5152	18
CR 5156	18
CR 5158	18
CR 5159	18
CR 5170	17
CR 5178	17
CR 5179	17
CR 5181	17
CR 5182	17
CR 5184	17
CR 5207	12
CR 5209	18
Elm St	17
Kent Row	18
Shady Creek Ln	18
Sunrise	17
Howell Rd	14
Jones Rd	14
Kuban Rd	15
McDonald Rd	15
N Country Ln	14
N County Line Rd	14
N King Rd	14
N Munson Rd	14
N Smith Rd	14
Old Millwood Rd	14
Parker Rd	14
Poetry Rd	14
Poetry Rd	15
Prince Ln	14
Pullens Rd	15
Rabbit Ridge Rd	15
Riding Club Rd	14
Rochele Rd	14
S Munson Rd	14
S Smith Rd	15
Stevens Rd	15
Streetman Rd	14
Troy Rd	14
Wallace Rd	14
Wallace Rd	15
Willow Ridge Cir	14
Windy Ln	14

Rockwall

Street	Map Grid
Anna Cade Rd	14
Blackland Rd	14
Buena Vista Rd	14
Buena Vista Rd	15
Camp Creek Rd	14
Clem Rd	14
Connie Ln	15
Cornelius Rd	14
Crenshaw Rd	14
Dowell Rd	14
Dowell Rd	15
Edwards Rd	15
Elm Grove Rd	14
Highpoint Rd	15

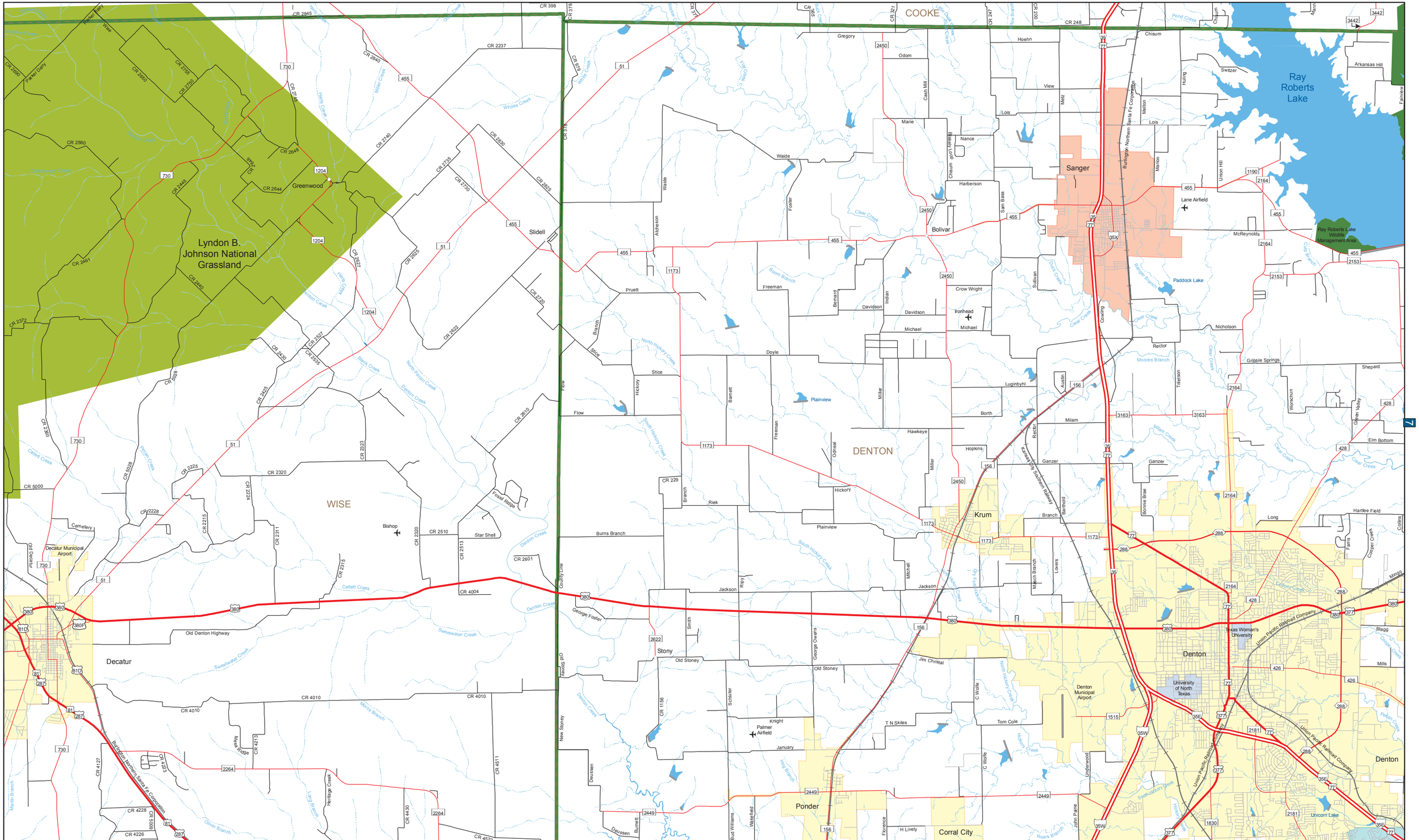
Lyndon B. Johnson National Grassland
Greenwood
Slidell
WISE
Bishop
Decatur
Old Denton Highway
Decatur Municipal Airport
Cemetery
Stony
Old Stoney
Palmer Airfield
Knight
January
Ponder
Corral City
DENTON
Krum
Sanger
Bolivar
Lane Airfield
Ironhead
Harberson
Crow Wright
Plainview
Gregory
Odom
Hoehn
View
Marie
Nance
Waide
Pruett
Freeman
Doyle
Stice
Flow
Riek
Burns Branch
Jackson
Hawkeye
Hopkins
Borth
Luginbyhl
Milam
Rector
Nicholson
McReynolds
Switzer
Chisum
Arkansas Hill
Ray Roberts Lake
Ray Roberts Lake Wildlife Management Area
Paddock Lake
Gribble Springs
Shepard
Elm Bottom
Hartlee Field
Ganzer
Lois
Metz
Melton
Marion
Union Hill
Lewis
Harris
Fairview
Denton
Texas Woman's University
University of North Texas
Denton Municipal Airport
Unicorn Lake
Blagg
Mills
Pecan Creek
Cooper Creek
Clear Creek
Hickory Creek
Denton Creek
Sweetwater Creek
Catlett Creek
Whites Creek
Miller Creek
Harris Creek
Walker Branch
Pilot Knob
Fossil Ridge
Union Pacific Railroad Company
Burlington Northern Santa Fe Corporation
Kansas City Southern Railway
COOKE
CR 398
CR 2845
CR 2237
CR 2640
CR 2560
CR 2650
CR 2705
CR 2750
CR 2445
CR 2644
CR 2461
CR 2440
CR 2372
CR 2627
CR 2625
CR 2735
CR 2790
CR 2830
CR 2825
CR 2622
CR 2726
CR 2627
CR 2436
CR 2435
CR 2425
CR 2360
CR 5028
CR 5000
CR 2320
CR 2225
CR 2224
CR 2228
CR 2215
CR 2311
CR 2315
CR 2323
CR 2510
CR 2513
CR 2320
CR 2601
CR 4004
CR 4010
CR 4213
CR 4127
CR 4228
CR 5009
CR 4226
CR 4522
CR 4511
CR 4430
CR 3610
CR 378
CR 379
CR 376
CR 321
CR 595
CR 247
CR 200
CR 248
CR 229
CR 1156
CR 2449
CR 2450
CR 2451
CR 2452
CR 2453
CR 2454
CR 2455
CR 2456
CR 2457
CR 2458
CR 2459
CR 2460
CR 2461
CR 2462
CR 2463
CR 2464
CR 2465
CR 2466
CR 2467
CR 2468
CR

Copyright © 2006 Texas Department of Transportation

Scale 1:120,000

5

6

8

New Fairview
WISE
Boyd
Currie
Pioneer
Hickory
Singing Meadows
Rhome
Aurora
Brammer
County
Newark
Ramhorn Hill
Rogers
Briar
Portwood
Reed
Peden
Moran
Reno
PARKER
Pelican Bay
Sandy Beach
Eagle Mountain Lake
Eagle Mountain Lake State Park
Eagle Mountain National Guard Base
Sanctuary
Azle
Boat Club
Lakeview
Avondale
TARRANT
Tinsley
Blue Mound
Hicks Airfield
BOND RANCH
Hicks Field
Avondale Haslet
Haslet
Keller Haslet
Dove Hollow
B Judge
Burnett
A. A. Bumgarner
DENTON
Justin
Clark
Ponder
Swafford
Blair
Seaborn
Eakins Cem
Old Justin
Corral City
Northlake
Argyle
Bartonville
Copper Canyon
Double Oak
Burger Lake
Flower Mound
Roanoke
Marshall Creek
Trophy Club
Grapevine Lake
Westlake
Turner Lake
Fort Worth
Fort Worth Alliance Airport
Litsey
Southlake
Keller
Dallas/Fort Worth International Airport
Sharon Lake
Old Alton
Hickory Hill
Pilot Point
Denton Creek
Oliver Creek
Hackberry Creek
Trail Creek
Marlett Creek
Catherine Branch
Elizabeth Creek
Big Bear Creek
Henrietta Creek
Walnut Creek
Indian Creek
Briar Creek
Rush Creek
Turkey Creek
Big Fossil Creek
Whites Branch
Lake Bird Creek
Cabo Branch
Cleveland Gibbs
Pilot Knoll
Phelps Mound Cemetery
Burlington Northern Santa Fe Corporation
Union Pacific Railroad Company
Fort Worth and Western Railroad
Fort Worth & Western Railroad Company
Texas Central Railroad Company
Grapevine Valley Southern Railway
Denton Branch Railroad
Trinity Railway Express
Dallas Area Rapid Transit

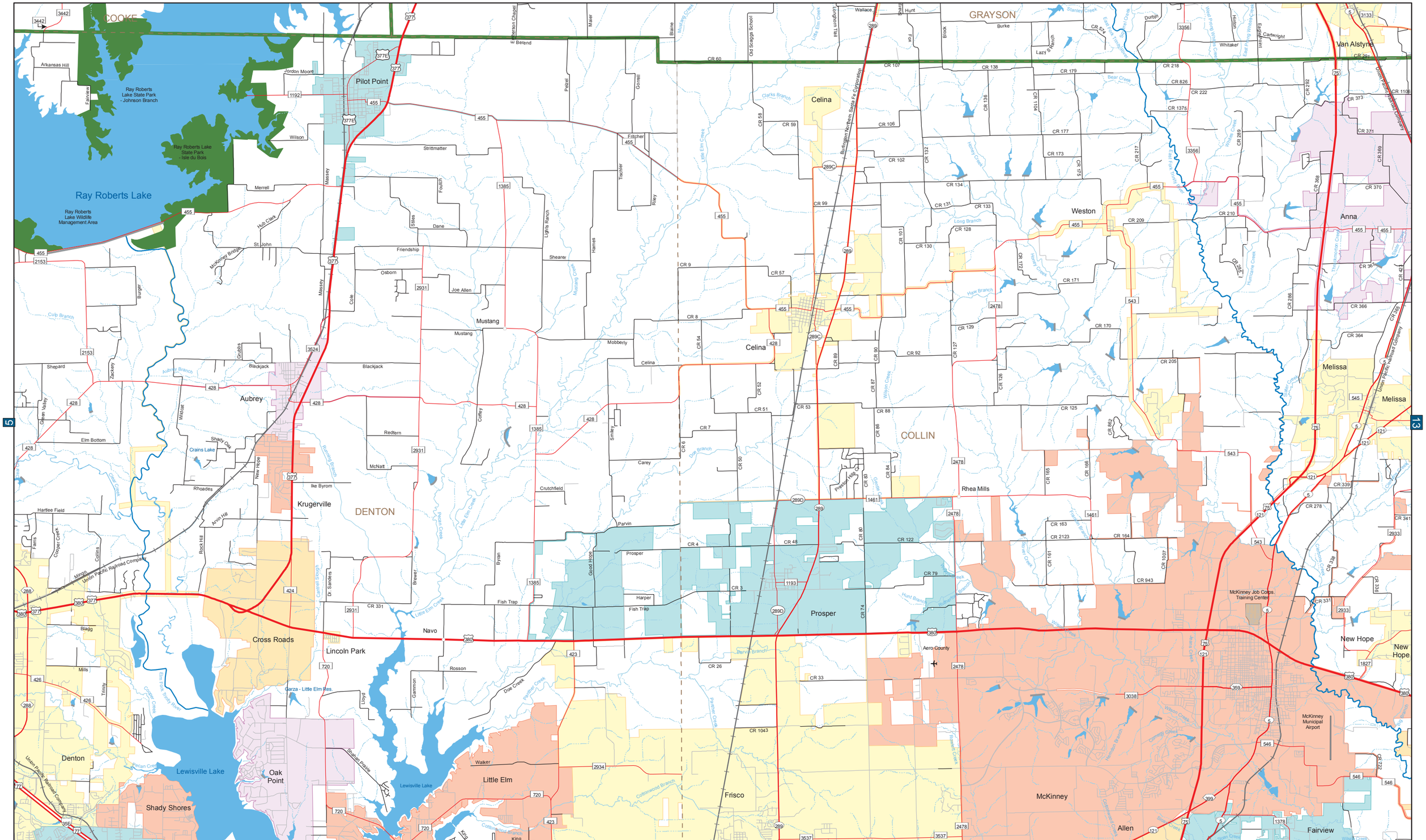

Copyright © 2006 Texas Department of Transportation

Scale 1:120,000

Copyright © 2006 Texas Department of Transportation

Scale 1:120,000

7 8 9 6 14

Shady Shores
Corinth
Lake Dallas
Hickory Creek
Lakeview Airport
Little Elm
Hackberry
Lakewood Village
Lake Lewisville State Park
Lewisville Lake
Highland Village
DENTON
King
Frisco
The Colony
McKinney
Kittyhawk
Allen
COLLIN
Fairview
Lucas
Parker
Curtis
Plano
Murphy
Wylie
Muddy Creek Reservoir
Hebron
Air-Park Dallas
Lewisville
Flower Mound
Carrollton
Addison
Addison Airport
Columbian Club Lake
The University of Texas at Dallas
Richardson
Sachse
Coppell
Grapevine
Grapevine Lake
North Lake
Farmers Branch
Brookhaven Junior College
Irving
TARRANT
Dallas/Fort Worth International Airport
Dallas
DALLAS
Richland College
Garland Air National Guard
Garland
Rowlett
Lake Ray Hubbard

Kansas City Southern Railway
Union Pacific Railroad Company
Burlington Northern Santa Fe Corporation
Fort Worth and Western Railroad
Dallas Area Rapid Transit
Dallas Garland & Northeastern Railroad

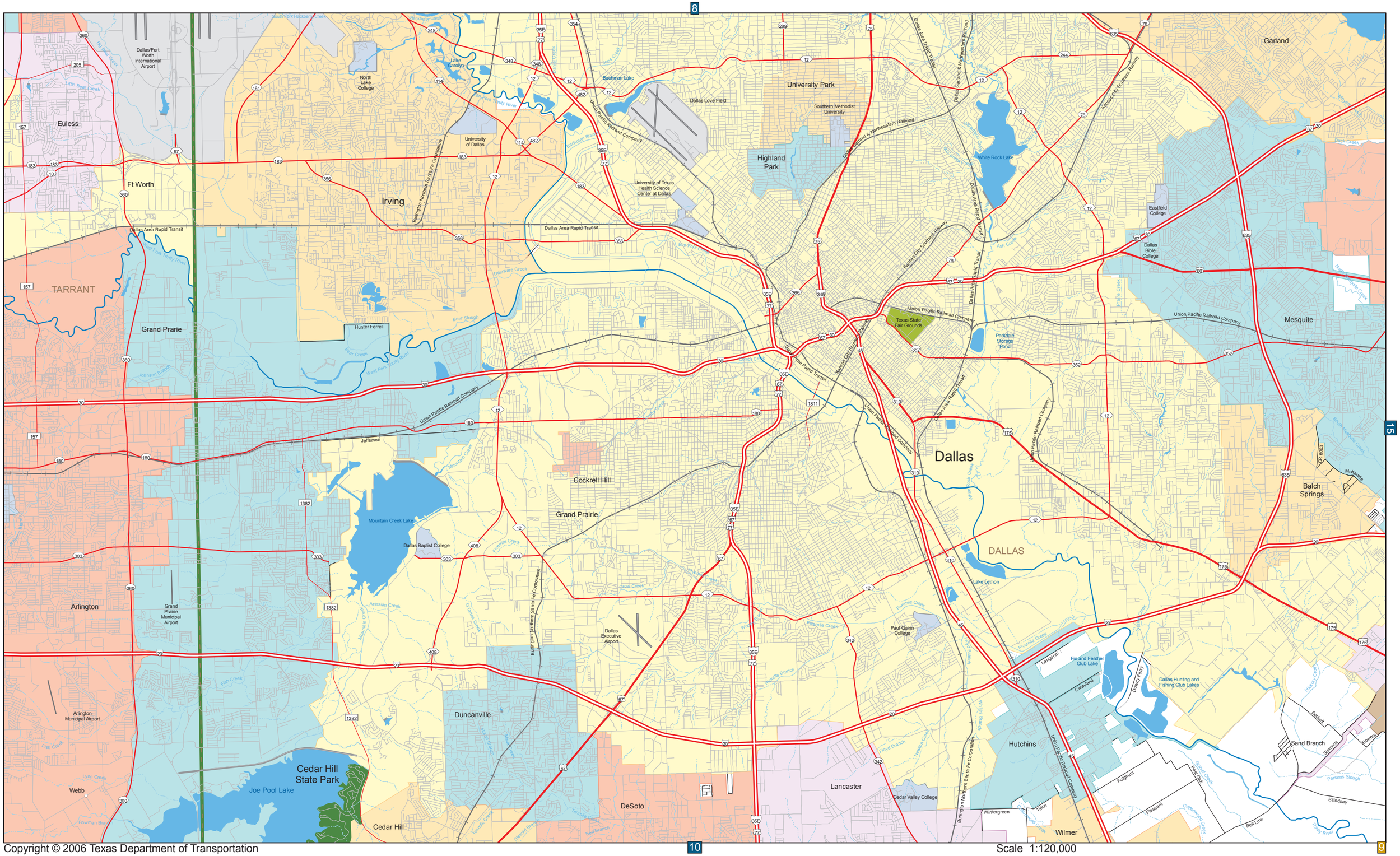

Copyright © 2006 Texas Department of Transportation

Scale 1:120,000

Copyright © 2006 Texas Department of Transportation

Scale 1:120,000

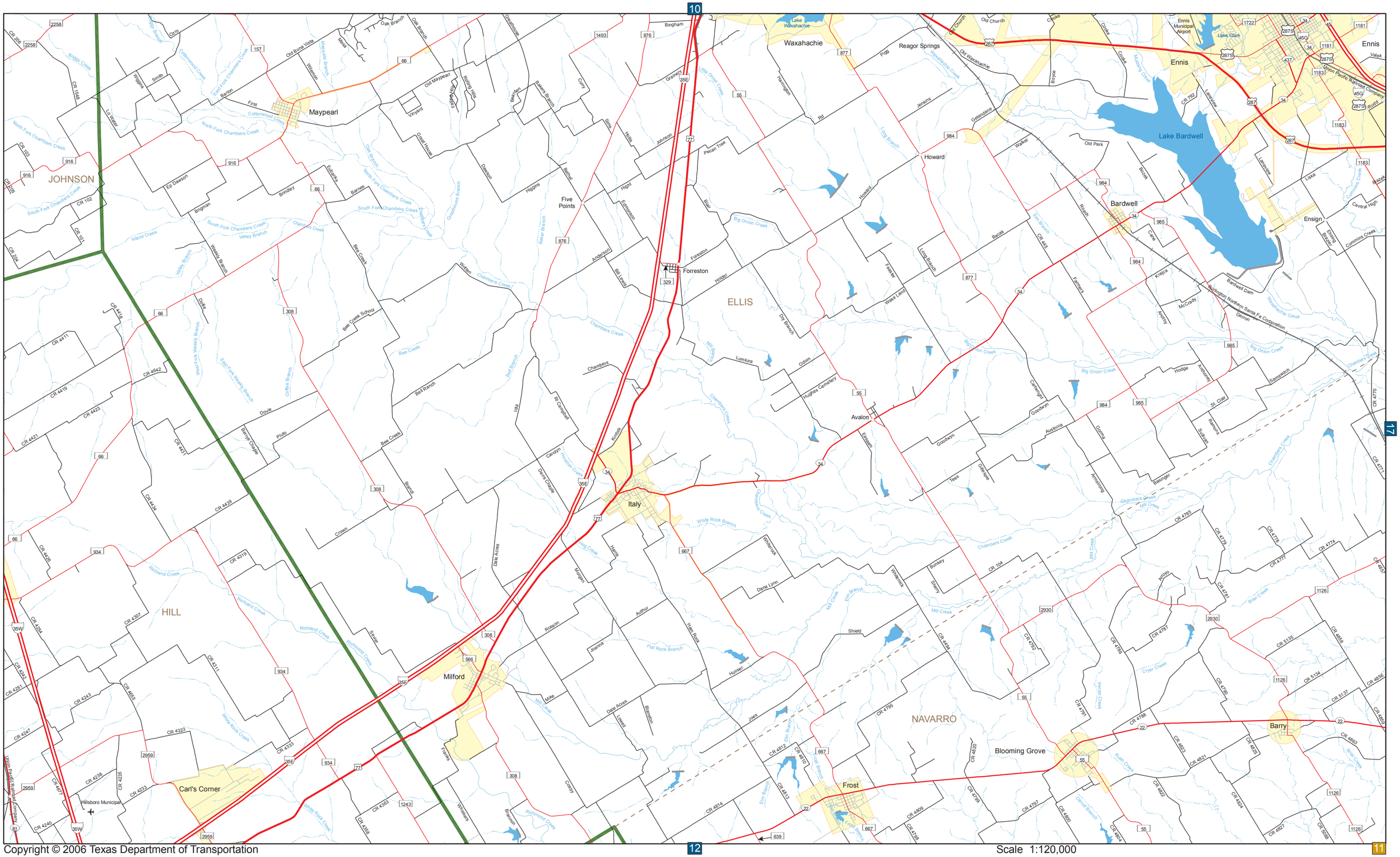

Copyright © 2006 Texas Department of Transportation

Scale 1:120,000

Copyright © 2006 Texas Department of Transportation

Scale 1:120,000

Hillsboro
Brandon
Mertens
Irene
Bynum
Malone
Penelope
Hubbard
Abbott
Cottonwood
West
Birome
Pelham
Navarro Mills
Silver City
Purdon
Dresden
Dawson
Lake Dawson
Hubbard Lakes
Navarro Mills Lake
NAVARRO
HILL
MCLENNAN
LIMESTONE

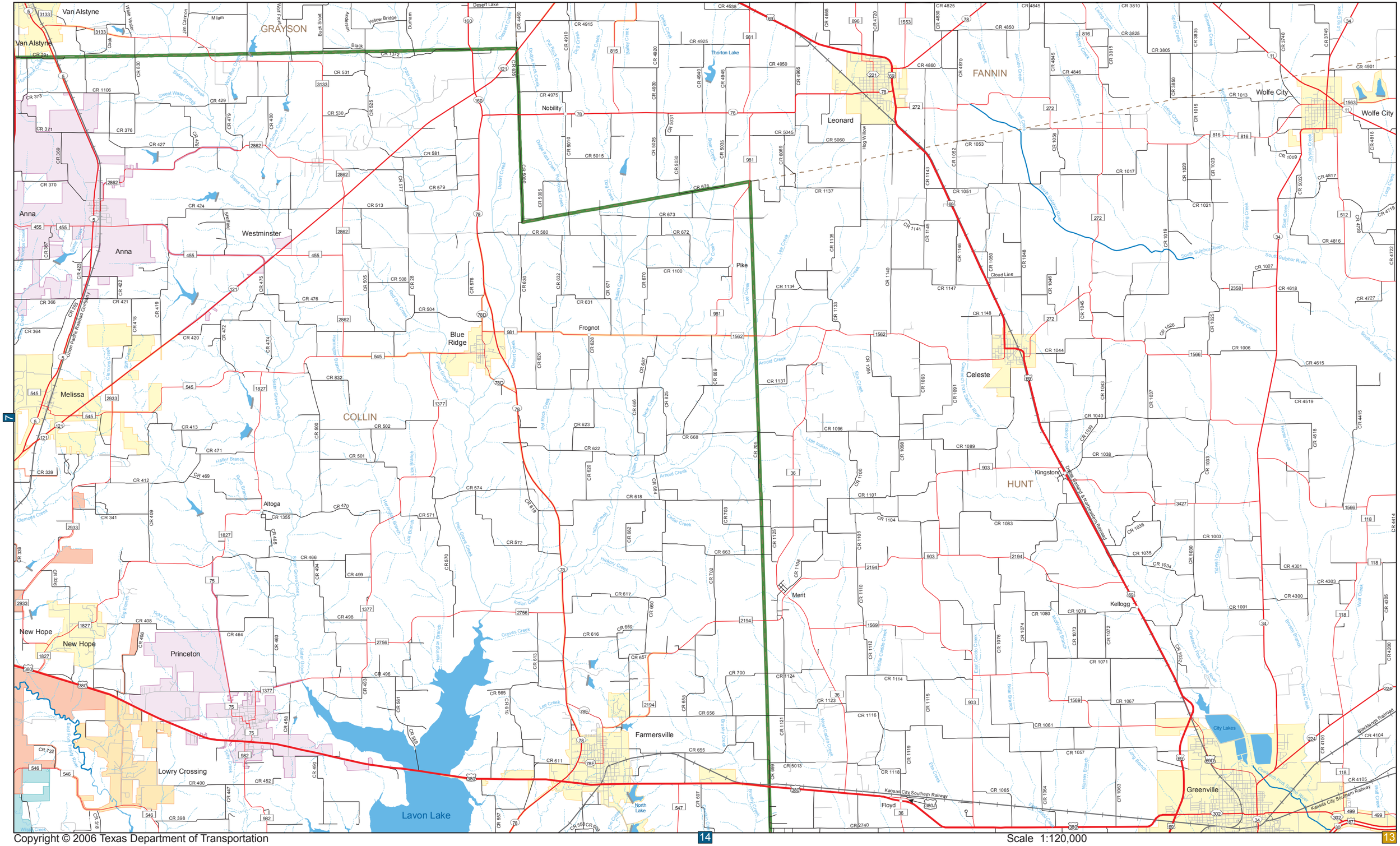

Copyright © 2006 Texas Department of Transportation

Scale 1:120,000

Copyright © 2006 Texas Department of Transportation

Scale 1:120,000

13 14 8 15

Lucas
Culleoka
Branch
Wylie
Copeville
Farmersville
South Lake
Clinton
Greenville
Caddo Mills
Caddo Mills Municipal
Bethel
COLLIN
Josephine
Nevada
Saint Paul
Lavon Lake
Pecan Grove
Lavon
Moores Lake
Royse City
Sands Lake
Crenshaw Lake
Nelson Lake
Phelps Lake
Caruth Lake
Greens Lake
Boles Lake
Stodgill Lake
Riding Club
Fate
Prince
Country
Crenshaw Barnett Lake
Clem
Cornelius
Rockwall
Rockwall Lake
Willow Ridge
Rainbow Lake
Wallace Lake
Heath
ROCKWALL
McLendon Chisholm
Rowlett
DALLAS
Lake Ray Hubbard
Garland
Sachse
HUNT
Caddo
Quinlan
Taylor
Cash
Hawk Cove
Lake Tawakoni
Phillips Flying Ranch
Dallas Area Rapid Transit
Kansas City Southern Railway
Dallas, Garland & Northeastern Railroad
East Fork Trinity River
Muddy Creek Reservoir
Lake Tawakoni

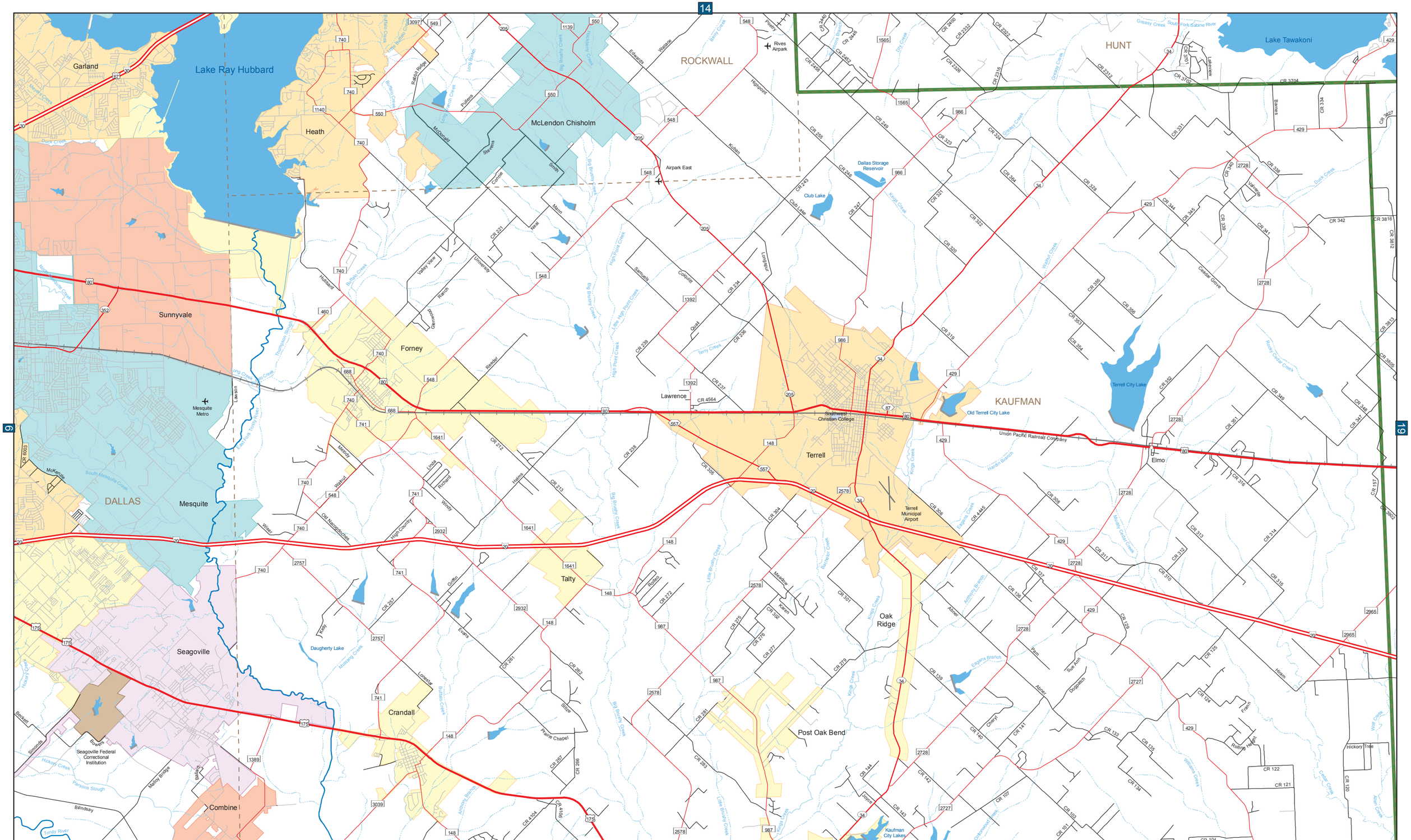

Copyright © 2006 Texas Department of Transportation

Scale 1:120,000

Copyright © 2006 Texas Department of Transportation

Scale 1:120,000

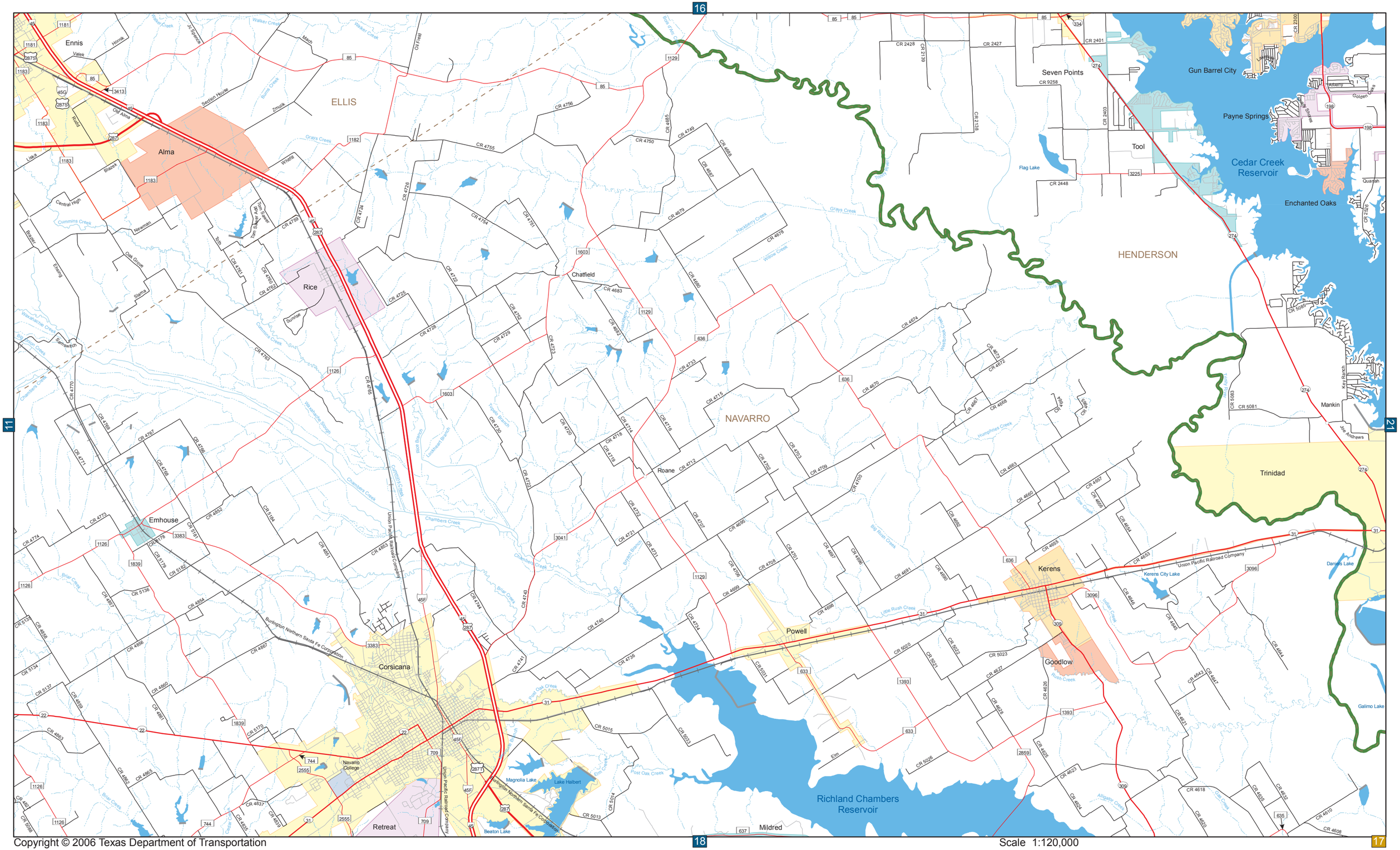

Copyright © 2006 Texas Department of Transportation

Scale 1:120,000

Copyright © 2006 Texas Department of Transportation

Scale 1:120,000

Richland Chambers Reservoir

Corsicana
Retreat
Oak Valley
Corbet
Purdon
Mustang
Angus
Navarro
Mildred
Eureka
Richland
Wortham
Streetman
Stewards Mill
NAVARRO
FREESTONE
LIMESTONE
CD Cambell Airfield-Corsicana Municipal Airport
Wortham Lake
Burlington Northern Santa Fe Corporation
Union Pacific Railroad Company
TU Electric Big Brown Steam Electric

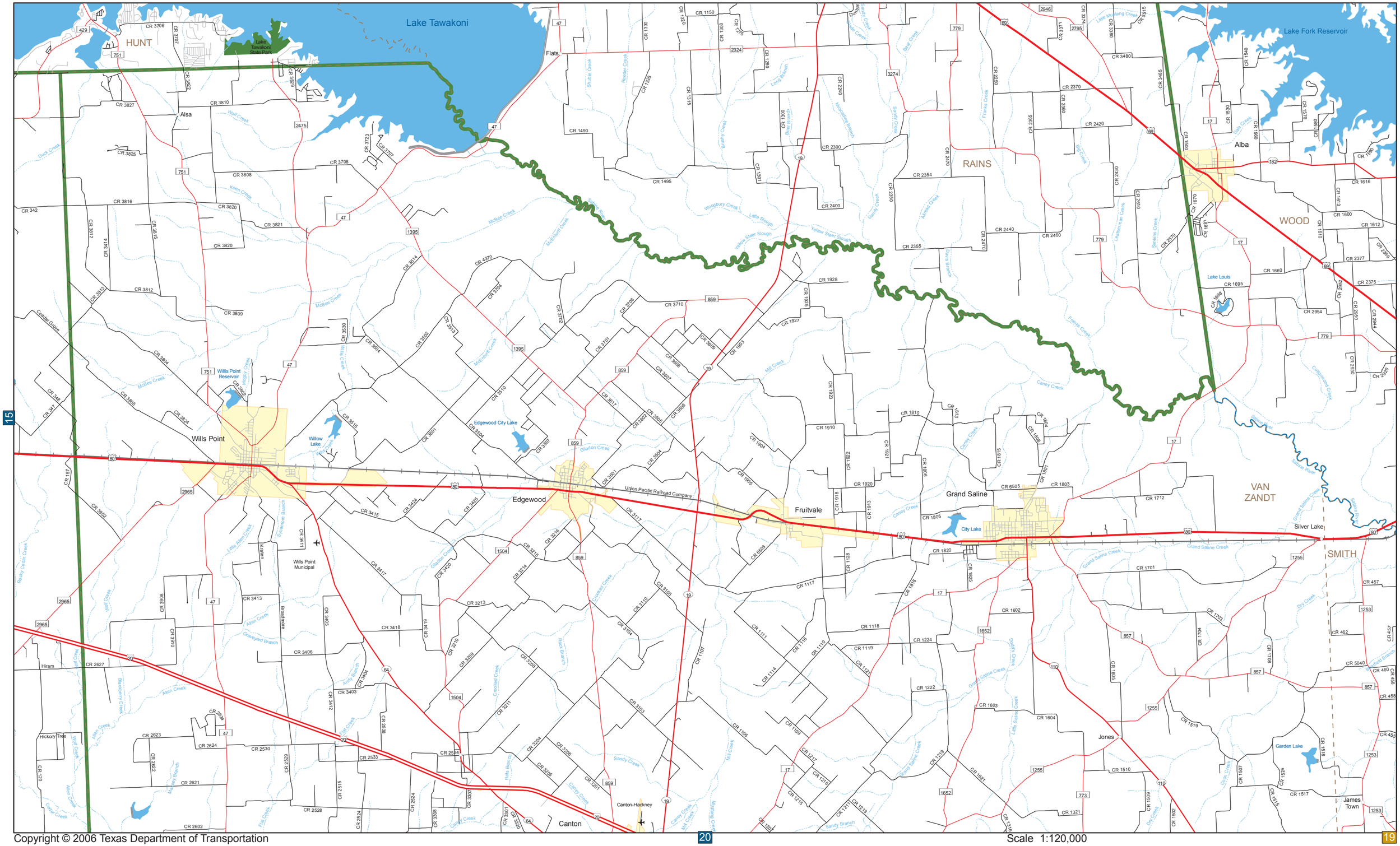
Lake Tawakoni
Lake Tawakoni State Park
HUNT
Alsa
Flats
RAINS
Lake Fork Reservoir
Alba
WOOD
Lake Louis
Willis Point Reservoir
Wills Point
Willow Lake
Edgewood City Lake
Edgewood
Union Pacific Railroad Company
Fruitvale
Grand Saline
City Lake
VAN ZANDT
Silver Lake
SMITH
Wills Point Municipal
Hiram
Hickory Tree
Canton
Canton-Hackney
Jones
Garden Lake
James Town
Copyright © 2006 Texas Department of Transportation
Scale 1:120,000

Copyright © 2006 Texas Department of Transportation

Scale 1:120,000

Canton
Wallace
Wise
Whitton
Jackson
Tundra
Phalba
Roddy
Tarlton
Mabank
Gun Barrel City
Oakland
Metzger Lake
Pruitt
Sky Lake
Van Lake
Van
Mill Creek Lake
Colfax
Rhine Lake
Ben Wheeler
Primrose
Martins Mill
Callender Lake
Edom
Walton
Purtis Creek State Park
Purtis Creek Lake
Mabank City Lake
Cedar Creek Reservoir
Brownsboro
KAUFMAN
VAN ZANDT
HENDERSON
Union Pacific Railroad Company

20

17

Cedar Creek Reservoir
Peaceful Woods
Albany
Golden Dawn
Eustace
Goodell
Payne Springs
Quanah
Cherokee Shadow
Deer
Log Cabin
Caney City
Harris
Star Harbor
Cedar Creek Reservoir
Mankin
Joe Andrews
City Lake
Flag Lake
Cedar Creek
Trinidad
Daniels Lake
Trinidad Lake
Galimo Lake
NAVARRO
Malakoff
Union Pacific Railroad Company
Cross Roads
Crescent Heights
Athens
Trinity Valley Community College
Pickens
Forest Grove Reservoir
Shell Oil Company
Bethel
Closout Reservoir
Dragert Lake
Jackson Lake
Underwood Lake
Murchison
Lake Athens
Leagueville
Brownsboro
Stanway Ranch Lake
Echo Lake
New York
Athens Municipal Airport
Trailridge
Bregtwood
Land Grant Buggy Hub
Sportsmans Lake
Hollywood Lake
Murchison Lake
Shelton Lake
Old Lake
Jonsson Lake
Wilson Lake
Coon Creek Lake
HENDERSON
Hall Lake
Hume Lake
Dennis Lake
LaRue
Rainbo Lake
Alder Lake
Fincastle Lake
Catfish Creek Ranch Lake
Caddo Creek Lake
Poynor
ANDERSON

Copyright © 2006 Texas Department of Transportation

22

Scale 1:120,000

21

Copyright © 2006 Texas Department of Transportation

Scale 1:120,000

NAVARRO

HENDERSON

FREESTONE

ANDERSON

Richland Creek Wildlife Management Area

Richland Chambers Reservoir

Richland Creek Wildlife Management Area

Gus Engeling Wildlife Management Area

Fairfield Lake State Park

FAIRFIELD LAKE

Texas Department of Criminal Justice - Coffield Unit

Fishermans Lake

Gator Lake

Lake Francis

Lake J D M

Lake C W M

Spring Lake

Coleman

Massey Lake

Lake Creek No. 2

Palestine Municipal Airport

Wolf Creek Lake

Upper City Lake

Lower City Lake

Blue Lake

Carroll Springs

Springfield

Bradford

Bois D'arc

Blackfoot

Cayuga

Bethel

Yard

Cooks Store

Tennessee Colony

Montalba

Palestine

Brushy Creek

Union Pacific Railroad Company