TEXAS DEPARTMENT OF TRANSPORTATION

# COUNTY

# MAPBOOK 2006

## EL PASO DISTRICT

# Grid Index El Paso

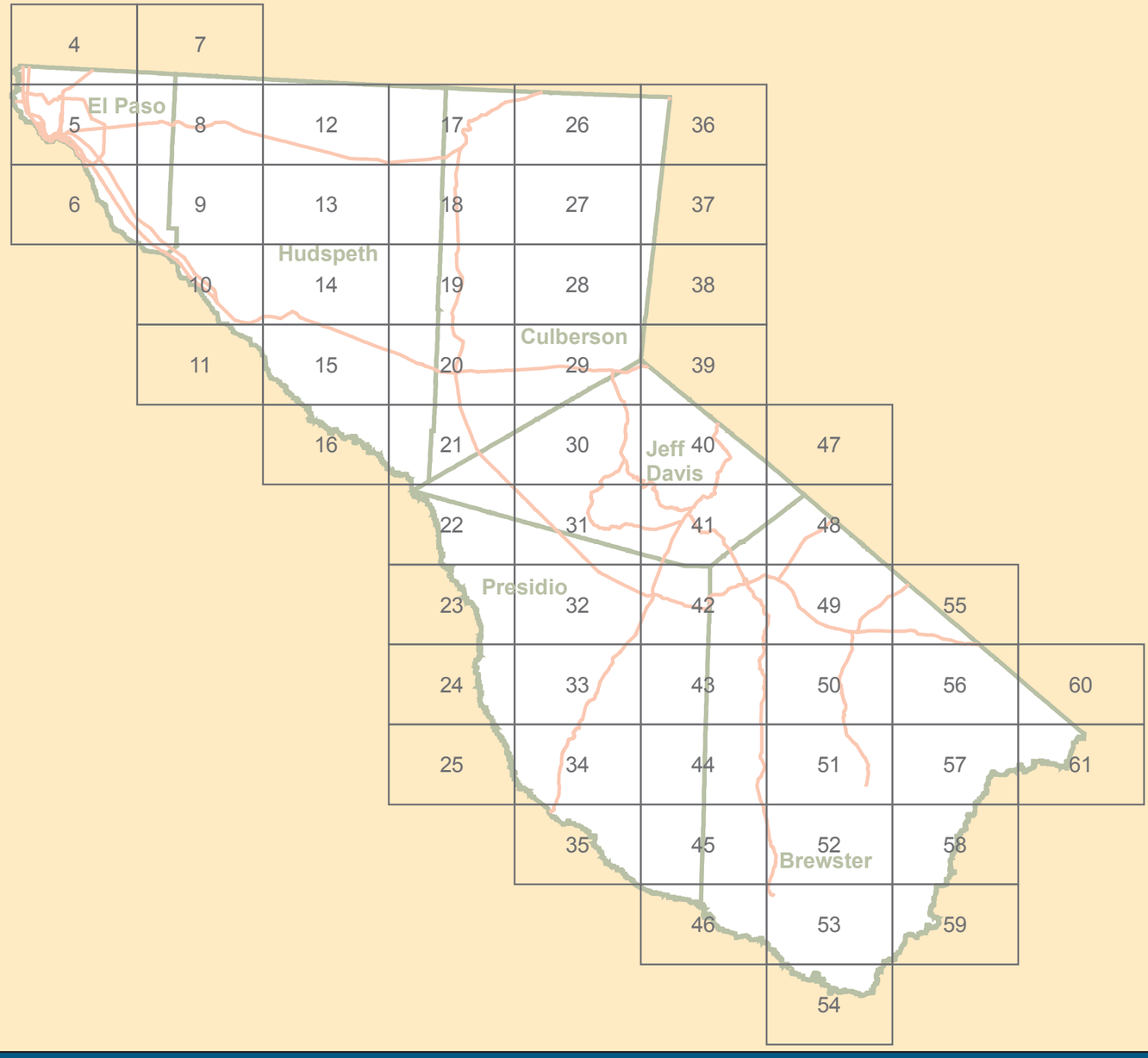


0 12.5 25 50 75 Miles

Texas Department of Transportation
Transportation Planning and Programming Division
Data Analysis, Mapping and Reporting Branch
August 31, 2006

Copyright 2006
Texas Department of Transportation

*Notice*
This map was produced for internal use within the Texas Department of Transportation. Accuracy is limited to the validity of available data as of December 31, 2005.

Texas Department of Transportation

# County Mapbook 2006

## Legend

- IH, BI
- US, BS, UA, UP
- SH, BS
- SL, SS, PR
- FM, RM, RR, RE, RS, PA
- County Road
- City Street or other Non-County Maintained Road
- Railroad
- Incorporated City
- Unincorporated Community
- Airport
- Airport
- Airport Runway
- School
- Military Installation
- Prison
- National or State Park
- National or State Forest
- Other Public Land
- Cemetery
- Dam
- County Line
- District Line
- Canal
- Flowing Stream
- Intermittent Stream
- River
- Intracoastal Waterway
- Other Body of Water

## Table of Contents


Grid Index ..... Inside Front Cover
Legend ..... 1
District Map ..... 2
County Road Index ..... 3
Maps ..... 4

## Abbreviations

**Roadways**
IH = Interstate Highway
BI = Off Interstate Business Route
US = US Highway
UA = US Highway Alternate
UP = US Highway Spur
SH = State Highway
BS = Off State Highway Business/SH Alternate
BU = Off State Highway Business/US Alternate
SL = State Highway Loop
SS = State Highway Spur
PR = Park Road
FM = Farm to Market Road
RM = Ranch to Market Road
RR = Ranch Road
RE = Recreation Road
RP = Recreation Road Spur
FS = Farm to Market Spur
RS = Ranch to Market Spur
PA = Principal Arterial Street
BF = Off Farm or Ranch Road Business Route

**Miscellaneous**
NF = National Forest
NHP = National Historic Park
NHS = National Historic Site
NM = National Monument
NP = National Park
NPS = National Park Service
NRA = National Recreation Area
NWR = National Wildlife Refuge
Res = Reservoir
SHP = State Historic Park
SNA = State Natural Area
SP = State Park
USFS = US Forest Service
USFWS = US Fish & Wildlife Service
WMA = Wildlife Management Area

## Elevation

**City Elevations**

1. El Paso is the highest city in Texas at 4,080 feet thanks in part to the Franklin Mountains. The lowest point in the city is 3,695 feet.

2. Austin, the capital city, has a high point of 1,080 feet on the Jollyville Plateau and a low of 406 feet.

3. San Antonio's high point is Mount Smith at 1,000 feet and the lowest point is 505 feet.

4. Dallas, the third largest city in Texas*, has a high elevation of 686 feet and a low of 390 feet.

5. Houston, Texas' largest city and the 4th largest in the nation, has a high elevation of only 83 feet above mean sea level, with the low being sea level itself.

**Points of Interest**

6. Guadalupe Peak, at an elevation of 8,749 feet above mean sea level, is the highest point in Texas and is located in Guadalupe Mountains National Park. The peak is part of the Guadalupe Mountain range that extends from western Texas into southeastern New Mexico.

7. Palo Duro Canyon is 800 feet deep from rim to canyon floor, 120 miles in length and up to 20 miles wide. Palo Duro Canyon is second only to the Grand Canyon in the continental United States in terms of sheer size.

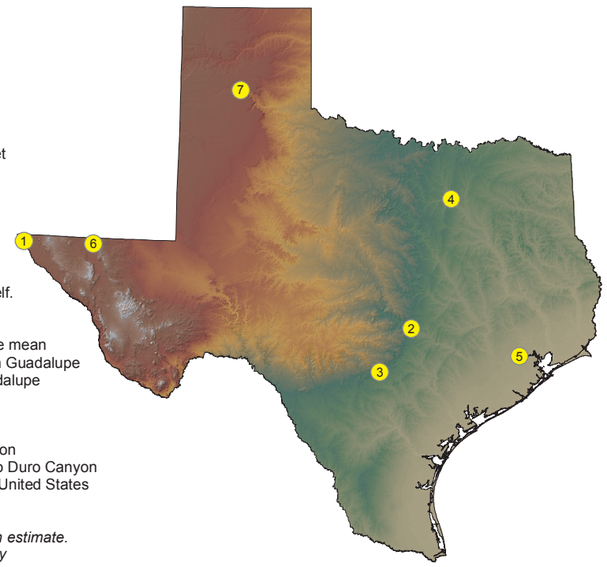


**Ranking based on July 1, 2005 US Census population estimate.*
*Elevation data source: United States Geological Survey*



## About the Mapbook

**Design**

*The County Mapbook* divides the state into 551 maps. These maps are referenced using the grid index on the inside front cover.

Also contained within the Mapbook are feature indices and a reference map which are located in the front of the book.

The scale for core maps is 1:120,000 and one inch equals approximately 1.89 miles.

0 1 2 4 Miles

**Navigation**

Every map in the book is aligned with true geographic north. Additionally, each of the maps connects on one or more sides with surrounding maps, so you can follow a road north or south into the next county simply by turning the page.

The number highlighted in orange is the page number. Adjacent maps are indicated by the number highlighted in blue.

Connecting Page 12 Map Page 50

## Contact Information


**Transportation Planning and Programming Division**
*Attn: Data Management Section*
P.O. Box 149217
Austin, Texas 78714-9217
Phone: (512) 486-5052
Fax: (512) 486-5099



This book was produced for internal use within the Texas Department of Transportation. Accuracy is limited to the validity of available data as of December 31, 2005.

No portion of this map may be reproduced or stored electronically without the express written permission of the Texas Department of Transportation.

The Texas Department of Transportation makes no claim as to the accuracy of the information contained within this book and some lands or roads depicted therein may be privately held. Always respect landowner privacy and follow the law.


To report errors found within the *County Mapbook 2006*, or to make suggestions for future versions of the book, please contact us at the address above or e-mail us at TPP-GIS@dot.state.tx.us

Help keep Texas roadways safe and clean. Always buckle up and put litter in its place.


*Copyright 2006 Texas Department of Transportation*


Texas Department of Transportation

# Districts and Counties



**Abilene**

| County | County # |
|---|---|
| Borden | 17 |
| Callahan | 30 |
| Fisher | 77 |
| Haskell | 105 |
| Howard | 115 |
| Jones | 128 |
| Kent | 132 |
| Mitchell | 168 |
| Nolan | 177 |
| Scurry | 208 |
| Shackelford | 209 |
| Stonewall | 217 |
| Taylor | 221 |

**Amarillo**

| | |
|---|---|
| Armstrong | 6 |
| Carson | 33 |
| Dallam | 56 |
| Deaf Smith | 59 |
| Gray | 91 |
| Hansford | 99 |
| Hartley | 104 |
| Hemphill | 107 |
| Hutchinson | 118 |
| Lipscomb | 148 |
| Moore | 171 |
| Ochiltree | 179 |
| Oldham | 180 |
| Potter | 188 |
| Randall | 191 |
| Roberts | 197 |
| Sherman | 211 |

**Atlanta**

| | |
|---|---|
| Bowie | 19 |
| Camp | 32 |
| Cass | 34 |
| Harrison | 103 |
| Marion | 155 |
| Morris | 172 |
| Panola | 183 |
| Titus | 225 |
| Upshur | 230 |

**Austin**

| | |
|---|---|
| Bastrop | 11 |
| Blanco | 16 |
| Burnet | 27 |
| Caldwell | 28 |
| Gillespie | 87 |
| Hays | 106 |
| Lee | 144 |
| Llano | 150 |
| Mason | 157 |
| Travis | 227 |
| Williamson | 246 |

**Beaumont**

| County | County # |
|---|---|
| Chambers | 36 |
| Hardin | 101 |
| Jasper | 122 |
| Jefferson | 124 |
| Liberty | 146 |
| Newton | 176 |
| Orange | 181 |
| Tyler | 229 |

**Brownwood**

| | |
|---|---|
| Brown | 25 |
| Coleman | 42 |
| Comanche | 47 |
| Eastland | 68 |
| Lampasas | 141 |
| McCulloch | 160 |
| Mills | 167 |
| San Saba | 206 |
| Stephens | 215 |

**Bryan**

| | |
|---|---|
| Brazos | 21 |
| Burleson | 26 |
| Freestone | 82 |
| Grimes | 94 |
| Leon | 145 |
| Madison | 154 |
| Milam | 166 |
| Robertson | 198 |
| Walker | 236 |
| Washington | 239 |

**Childress**

| | |
|---|---|
| Briscoe | 23 |
| Childress | 38 |
| Collingsworth | 44 |
| Cottle | 51 |
| Dickens | 63 |
| Donley | 65 |
| Foard | 79 |
| Hall | 97 |
| Hardeman | 100 |
| King | 135 |
| Knox | 138 |
| Motley | 173 |
| Wheeler | 242 |

**Corpus Christi**

| | |
|---|---|
| Aransas | 4 |
| Bee | 13 |
| Goliad | 89 |
| Jim Wells | 126 |
| Karnes | 129 |
| Kleberg | 137 |
| Live Oak | 149 |
| Nueces | 178 |
| Refugio | 196 |
| San Patricio | 205 |

**Dallas**

| | |
|---|---|
| Collin | 43 |
| Dallas | 57 |
| Denton | 61 |
| Ellis | 71 |
| Kaufman | 130 |
| Navarro | 175 |
| Rockwall | 199 |

**El Paso**

| County | County # |
|---|---|
| Brewster | 22 |
| Culberson | 55 |
| El Paso | 72 |
| Hudspeth | 116 |
| Jeff Davis | 123 |
| Presidio | 189 |

**Fort Worth**

| | |
|---|---|
| Erath | 73 |
| Hood | 112 |
| Jack | 120 |
| Johnson | 127 |
| Palo Pinto | 182 |
| Parker | 184 |
| Somervell | 213 |
| Tarrant | 220 |
| Wise | 249 |

**Houston**

| | |
|---|---|
| Brazoria | 20 |
| Fort Bend | 80 |
| Galveston | 85 |
| Harris | 102 |
| Montgomery | 170 |
| Waller | 237 |

**Laredo**

| | |
|---|---|
| Dimmit | 64 |
| Duval | 67 |
| Kinney | 136 |
| La Salle | 142 |
| Maverick | 159 |
| Val Verde | 233 |
| Webb | 240 |
| Zavala | 254 |

**Lubbock**

| | |
|---|---|
| Bailey | 9 |
| Castro | 35 |
| Cochran | 40 |
| Crosby | 54 |
| Dawson | 58 |
| Floyd | 78 |
| Gaines | 84 |
| Garza | 86 |
| Hale | 96 |
| Hockley | 111 |
| Lamb | 140 |
| Lubbock | 152 |
| Lynn | 153 |
| Parmer | 185 |
| Swisher | 219 |
| Terry | 223 |
| Yoakum | 251 |

**Lufkin**

| County | County # |
|---|---|
| Angelina | 3 |
| Houston | 114 |
| Nacogdoches | 174 |
| Polk | 187 |
| Sabine | 202 |
| San Augustine | 203 |
| San Jacinto | 204 |
| Shelby | 210 |
| Trinity | 228 |

**Odessa**

| | |
|---|---|
| Andrews | 2 |
| Crane | 52 |
| Ector | 69 |
| Loving | 151 |
| Martin | 156 |
| Midland | 165 |
| Pecos | 186 |
| Reeves | 195 |
| Terrell | 222 |
| Upton | 231 |
| Ward | 238 |
| Winkler | 248 |

**Paris**

| | |
|---|---|
| Delta | 60 |
| Fannin | 75 |
| Franklin | 81 |
| Grayson | 92 |
| Hopkins | 113 |
| Hunt | 117 |
| Lamar | 139 |
| Rains | 190 |
| Red River | 194 |

**Pharr**

| | |
|---|---|
| Brooks | 24 |
| Cameron | 31 |
| Hidalgo | 109 |
| Jim Hogg | 125 |
| Kenedy | 66 |
| Starr | 214 |
| Willacy | 245 |
| Zapata | 253 |

**San Angelo**

| | |
|---|---|
| Coke | 41 |
| Concho | 48 |
| Crockett | 53 |
| Edwards | 70 |
| Glasscock | 88 |
| Irion | 119 |
| Kimble | 134 |
| Menard | 164 |
| Reagan | 192 |
| Real | 193 |
| Runnels | 200 |
| Scheicher | 207 |
| Sterling | 216 |
| Sutton | 218 |
| Tom Green | 226 |

**San Antonio**

| County | County # |
|---|---|
| Atascosa | 7 |
| Bandera | 10 |
| Bexar | 15 |
| Comal | 46 |
| Frio | 83 |
| Guadalupe | 95 |
| Kendall | 131 |
| Kerr | 133 |
| McMullen | 162 |
| Medina | 163 |
| Uvalde | 232 |
| Wilson | 247 |

**Waco**

| | |
|---|---|
| Bell | 14 |
| Bosque | 18 |
| Coryell | 50 |
| Falls | 74 |
| Hamilton | 98 |
| Hill | 110 |
| Limestone | 147 |
| McLennan | 161 |

**Wichita Falls**

| | |
|---|---|
| Archer | 5 |
| Baylor | 12 |
| Clay | 39 |
| Cooke | 49 |
| Montague | 169 |
| Throckmorton | 224 |
| Wichita | 243 |
| Wilbarger | 244 |

**Tyler**

| | |
|---|---|
| Anderson | 1 |
| Cherokee | 37 |
| Gregg | 93 |
| Henderson | 108 |
| Rusk | 201 |
| Smith | 212 |
| Van Zandt | 234 |
| Wood | 250 |

**Yoakum**

| | |
|---|---|
| Austin | 8 |
| Calhoun | 29 |
| Colorado | 45 |
| DeWitt | 62 |
| Fayette | 76 |
| Gonzales | 90 |
| Jackson | 121 |
| Lavaca | 143 |
| Matagorda | 158 |
| Victoria | 235 |
| Wharton | 241 |

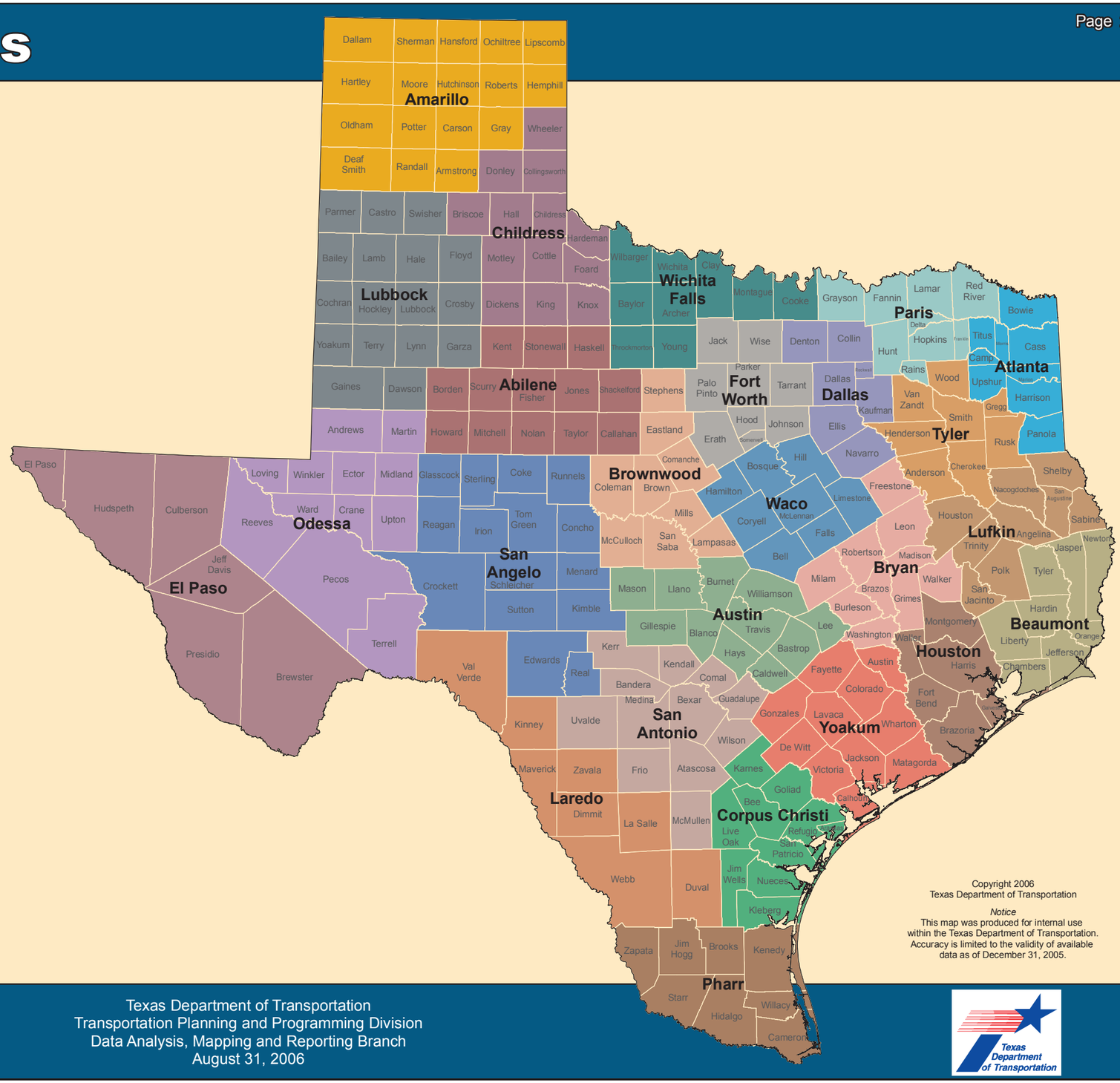


Copyright 2006
Texas Department of Transportation

*Notice*
This map was produced for internal use within the Texas Department of Transportation. Accuracy is limited to the validity of available data as of December 31, 2005.

0 50 100 150 200 Miles

Texas Department of Transportation
Transportation Planning and Programming Division
Data Analysis, Mapping and Reporting Branch
August 31, 2006

Texas Department of Transportation

# TEXAS COUNTY ROAD INDEX

## Brewster

| Street | Map Grid |
|---|---|
| Agua Fria Rd | 41 |
| Benge Rd | 43 |
| Calamity Creek Rd | 38 |
| Calamity Creek Rd | 39 |
| Cathedral Mt Rd | 38 |
| E Avenue I | 38 |
| Fulcher Rd | 42 |
| Fulcher Rd | 47 |
| Hill Dr | 38 |
| Hovey Rd | 43 |
| Libolt Ln | 41 |
| Loma Del Norte | 38 |
| Loma Del Norte | 44 |
| Lone Star Mine Rd | 42 |
| Mile High Rd | 44 |
| Mills Rd | 43 |
| Moss Rd | 42 |
| N 9th St | 44 |
| N Co. Rd | 41 |
| N Co. Rd | 46 |
| No Name | 44 |
| Old Marathon Rd | 38 |
| Pena Park Rd | 44 |
| Pena Park Rd | 45 |
| Rancho De Manana | 41 |
| Ranco Manana Lp | 41 |
| S Co. Rd | 41 |
| S Co. Rd | 42 |
| Taurus Mesa Rd | 40 |
| Taurus Mesa Rd | 41 |
| Terlingua Rd | 46 |
| Terlingua Rd 2 | 46 |
| Tony Hess Rd | 41 |
| Wagon Rd | 38 |

## Culberson

| Street | Map Grid |
|---|---|
| 2 Flat Rd | 19 |
| Aguire Rd | 21 |
| Apache Rd | 27 |
| Apache Rd | 28 |
| Baeza Rd | 20 |
| Baeza Rd | 21 |
| Baeza Rd | 28 |
| Baeza Rd | 29 |
| Boracho Rd | 28 |
| Brooks Pecos Rd | 26 |
| Brooks Pecos Rd | 35 |
| Brooks Rd | 26 |
| Brooks Rd | 27 |
| Brookshire Rd | 20 |
| Carlsbad Rd | 34 |
| Chico Rd | 26 |
| Chico Rd | 27 |
| Chispa Rd | 21 |
| Conally Rd | 20 |
| County Line Rd | 36 |
| CR 142 | 20 |
| CR 150 | 20 |
| CR 301 | 20 |
| CR 301 | 21 |
| CR 454 | 34 |
| CR 501 | 26 |
| CR 508 | 19 |
| CR 511 | 19 |
| CR 512 | 20 |
| CR 514 | 20 |
| CR 515 | 20 |
| CR 551 | 20 |
| CR 565 | 18 |
| Delaware Rd | 27 |
| Deli Hunt Shortcut R | 27 |
| Della Hunt Rd | 26 |
| Della Hunt Rd | 27 |
| Duval Rd | 26 |
| Elcor Toyah Rd | 27 |
| Evergreen Rd | 20 |
| Fence Post Rd | 28 |
| Foster Ranch Rd | 27 |
| Foster Ranch Rd | 28 |
| Grisham Rd | 27 |
| Guadalupe School R | 17 |
| Guadalupe School R | 18 |
| Hegar Rd | 26 |
| Iron Mt Rd | 28 |
| Jay Capp Rd | 27 |
| Jay Capp Spur | 19 |
| Jay Capp Spur | 27 |
| Johns Pens Rd | 19 |
| Jones Kent Rd | 27 |
| Jones Kent Rd | 28 |
| Kc Rd | 26 |
| Kent Rd | 27 |
| Kent Rd | 28 |
| Lobo Garden Ranch | 21 |
| Lobo Rd | 20 |
| Lobo Rd | 21 |
| Lobo Spur | 21 |
| Manual Carrillo Rd | 20 |
| Marble Rd | 19 |
| McVay Rd | 20 |
| Mendoza Rd | 20 |
| Mendoza Rd | 28 |
| Montgomery Ranch | 26 |
| Moon Rd | 28 |
| Moon Rd | 29 |
| Neavis Ranch Rd | 28 |
| Nevel Rd | 26 |
| Pocket Ranch Rd | 20 |
| R And L Rd | 21 |
| Ramona Rd | 20 |
| Richard Kane Rd | 20 |
| Richard Keohn Rd | 20 |
| Roberts Ranch Rd | 18 |
| Roberts Ranch Rd | 19 |
| Rustler Springs Rd | 26 |
| Salt Flat Rd Connect | 19 |
| Scott Crossing Rd | 20 |
| Screwbean Rd | 25 |
| Seven L Rd | 26 |
| Skid Rd | 21 |
| Smileys Rd | 26 |
| Smileys Rd | 27 |
| Sparks Rd | 21 |
| Sunsites Rd | 20 |
| Taylor Rd | 28 |
| Taylor Rd | 29 |
| Toyah Rd | 27 |
| Toyah Rd | 36 |
| University Rd | 25 |
| University Rd | 26 |
| Weatherby Rd | 26 |
| Weatherby Rd | 27 |
| Whitehead Ranch Rd | 19 |
| Whitehead Ranch Rd | 20 |
| Whitehead Rd | 19 |
| Whitehead Rd | 20 |
| Wild Horse Ranch | 20 |
| Wingo Rd | 19 |
| X Ranch Rd | 28 |

## El Paso

| Street | Map Grid |
|---|---|
| Alarcon Rd | 6 |
| Alberton Rd | 6 |
| Alzado Rd | 9 |
| Amsterdam Rd | 6 |
| Andreount St | 6 |
| Arratia Rd | 8 |
| Ascension Rd | 6 |
| Athens Ave | 8 |
| Azogue Rd | 5 |
| Bettina Ave | 8 |
| Bills Rd | 6 |
| Blackmon Rd | 6 |
| Borrego Rd | 6 |
| Bosque Rd | 4 |
| Bosque Rd | 5 |
| Bradley Rd | 5 |
| Bret Harte Dr | 6 |
| Buckwheat St | 5 |
| Buckwheat St | 8 |
| Buffalo Dr | 6 |
| Buffalo Dr | 9 |
| C. H. Hunton St | 5 |
| Camino De Le Rosa | 6 |
| Camp St NE | 6 |
| Campo Bello Dr | 6 |
| Carinha Ave | 8 |
| Cassidy Dr | 5 |
| Catclaw Dr | 5 |
| Celum Rd | 6 |
| Chicken Ranch Rd | 6 |
| CR 428 | 6 |
| CR 920 | 8 |
| Cruz Tierra St | 5 |
| Cummings Ln | 5 |
| Curley Ave | 8 |
| Damian Dr | 8 |
| Darrington Rd | 6 |
| De Alva Rd | 4 |
| Delta Ave | 8 |
| Denton Rd | 6 |
| Derringer Rd | 5 |
| Desert Gold Dr | 8 |
| Desert Lp | 5 |
| Desert Willow Dr | 5 |
| E Lake Dr | 5 |
| Eichelberger Ave | 5 |
| Eisenberg Ave | 8 |
| Ellsworth | 6 |
| Fabens Cut Off Rd | 8 |
| Fabens Cut Off Rd | 9 |
| Fabens Island Rd | 6 |
| Fabens Landfill Rd | 6 |
| Fabens Rd | 6 |
| Fabens Rd | 9 |
| Flagger St | 5 |
| Fortuna | 6 |
| Ft. Defiance Dr | 5 |
| Gardner Rd | 5 |
| Gato Rd | 5 |
| Glorietta Rd | 6 |
| Greg Dr | 5 |
| Gruenther Rd | 5 |
| Guitarra Dr | 6 |
| Henderson Rd | 9 |
| Herring Rd | 6 |
| Hole In The Wall Rd | 6 |
| Hueco Mountain Rd | 8 |
| Indian Trails Rd | 9 |
| Island Dairy Rd | 6 |
| Island Guadalupe Rd | 6 |
| Island Rd | 6 |
| Island Tornillo Rd | 6 |
| Jim Bridger Rd | 5 |
| Jim Brownig Rd | 5 |
| Krag St | 5 |
| Kreuger Dr | 5 |
| Las Colonias | 6 |
| Las Colonias | 9 |
| Las Pompas Rd | 6 |
| Lavina | 9 |
| Lavon Ave | 5 |
| Linwood Pl | 6 |
| Los Molchis Dr | 5 |
| Loving Ln | 5 |
| Mark Jason Dr | 5 |
| Mark Jason Dr | 6 |
| Marvin Ln | 5 |
| Morrill Rd | 5 |
| Norris Rd | 9 |
| O Leary Dr | 5 |
| O Leary Dr | 8 |
| Old Butterfield Trl | 8 |
| Oshea Rd | 5 |
| Overland Stage Rd | 8 |
| Peyton Rd | 6 |
| Porter Rd | 6 |
| Proposed Fm 1281 | 6 |
| Proposed Fm 1281 | 9 |
| Quinn Ave | 8 |
| Rc Elam | 6 |
| Remington Rd | 5 |
| Riverside Rd | 6 |
| Roberts Ranch Rd | 6 |
| Roberts Ranch Rd | 9 |
| Saltillo Dr | 6 |
| Sam Hawken Rd | 5 |
| Santa Fe Trl | 5 |
| Shafer Rd | 9 |
| Shifrin Ave | 8 |
| Simpson Rd | 5 |
| Sno Qualmie Dr | 5 |
| Sno Qualmie Dr | 8 |
| Sparks Dr | 6 |
| Square Dance Blvd | 5 |
| Stacy Ann Ln | 5 |
| Steeplerock Ridge R | 8 |
| Straham Rd | 5 |
| Sultan Rd | 6 |
| Sultan Rd | 9 |
| Telles Ave | 8 |
| Temperance Rd | 6 |
| Thompson Rd | 6 |
| Tigard Rd | 9 |
| Truscott Ave | 5 |
| Tunisia St | 8 |
| Tuskegee Rd | 9 |
| Van Fleet Rd | 5 |
| Vinton Rd | 4 |
| Viromontes Dr | 5 |
| Vista Del Este | 5 |
| Wagon Trail Rd | 5 |
| Wagon Wheel Dr | 5 |
| Wagon Wheel Dr | 8 |
| Webb Rd | 6 |
| Wingo Rd | 6 |
| Woodrow Rd | 8 |

## Hudspeth

| Street | Map Grid |
|---|---|
| Acala Rd | 10 |
| Alamo Lake Rd | 10 |
| Big Tank Rd | 14 |
| Big Tank Rd | 18 |
| Big Tank Rd | 19 |
| Bramlett Rd | 16 |
| Bramlett Rd | 21 |
| Chavez Rd | 17 |
| Chavez Rd | 18 |
| Constitution Blvd | 8 |
| Cowan Rd | 15 |
| Cowser Rd | 15 |
| CR 1021 | 13 |
| CR 1021 | 14 |
| CR 1047 | 8 |
| CR 2000 | 12 |
| CR 2001 | 12 |
| CR 2002 | 12 |
| CR 2003 | 12 |
| CR 2004 | 12 |
| CR 2005 | 12 |
| CR 2007 | 12 |
| CR 2008 | 12 |
| CR 2009 | 12 |
| CR 2010 | 12 |
| CR 2010 | 17 |
| CR 2011 | 12 |
| CR 2012 | 12 |
| CR 2013 | 12 |
| CR 2015 | 12 |
| CR 2015 | 17 |
| CR 2016 | 12 |
| CR 2016 | 17 |
| CR 2017 | 12 |
| CR 2017 | 17 |
| CR 2018 | 12 |
| CR 2019 | 12 |
| CR 2020 | 12 |
| CR 2021 | 12 |
| CR 2022 | 12 |
| CR 2023 | 12 |
| CR 2025 | 12 |
| CR 2026 | 12 |
| CR 2028 | 12 |
| CR 2029 | 12 |
| CR 2030 | 12 |
| CR 2031 | 17 |
| CR 2032 | 12 |
| CR 2041 | 10 |
| CR 2043 | 10 |
| CR 2044 | 10 |
| CR 2532 | 15 |
| CR 2533 | 14 |
| CR 2533 | 15 |
| CR 2535 | 14 |
| CR 2535 | 15 |
| CR 2536 | 14 |
| CR 2536 | 15 |
| CR 3022 | 10 |
| CR 4013 | 12 |
| CR 4013 | 17 |
| CR 4014 | 17 |
| Eagle Mountain Rd | 15 |
| Esperanza Rd | 10 |
| Esperanza Rd | 11 |
| Esperanza Rd | 14 |
| Foster Ranch Rd | 12 |
| Frederick | 13 |
| Frederick | 14 |
| Garren Rd | 19 |
| Garren Rd | 20 |
| Green River Rd | 20 |
| Green River Rd | 21 |
| Guest Ranch Rd | 20 |
| Gunsight Rd | 14 |
| Hueco Ranch Rd | 7 |
| Hueco Ranch Rd | 8 |
| Indian Hot Springs | 15 |
| Indian Hot Springs | 16 |
| Kensington Cir | 8 |
| Lancaster Ave | 8 |
| Leslie Harmon St | 8 |
| Loma Linda Blvd | 8 |
| Love Rd | 14 |
| Macado Rd | 14 |
| Macado Rd | 19 |
| Mayfield Ranch Rd | 12 |
| McGuyers Rd | 10 |
| McGuyers Rd | 9 |
| Mosley Rd | 10 |
| Mustang Rd | 12 |
| Quitman Pass Rd | 15 |
| Ranch Rd | 15 |
| Ranch Rd | 16 |
| Republic Blvd | 8 |
| Sparks Rd | 12 |
| Stone Rd | 15 |
| Texas St | 14 |
| Texas St | 15 |
| Third St | 10 |
| Todd Skinner Dr | 8 |
| Wilkey Rd | 10 |

## Jeff Davis

| Street | Map Grid |
|---|---|
| Chispa Candelaria R | 21 |
| Chispa Candelaria R | 22 |
| E Dr | 37 |
| Front St | 37 |
| Livermore Rd | 30 |
| Moon Rd | 29 |
| Sproul Rd | 37 |
| Taylor Rd | 29 |

## Presidio

| Street | Map Grid |
|---|---|
| Amarillo | 33 |
| Antelope Hills Rd | 38 |
| Bar Lite Rd | 38 |
| Bennett Barrows Rd | 22 |
| Casapiedra Rd | 32 |
| Casapiedra Rd | 33 |
| Casapiedra Rd | 40 |
| Casapiedra Rd | 41 |
| Casapiedra Rd B | 40 |
| Chispa Candelaria R | 22 |
| Chispa Candelaria R | 23 |
| CR 135 | 24 |
| Hot Springs Rd | 24 |
| Hot Springs Rd A | 24 |
| Madrid Rd | 33 |
| Mitchell Rd | 38 |
| Pinto Cayon Rd | 24 |
| Pinto Cayon Rd | 31 |
| Rr Track Rd | 32 |
| San Jacinto | 40 |

Copyright © 2006 Texas Department of Transportation

Scale 1:120,000

NEW
MEXICO

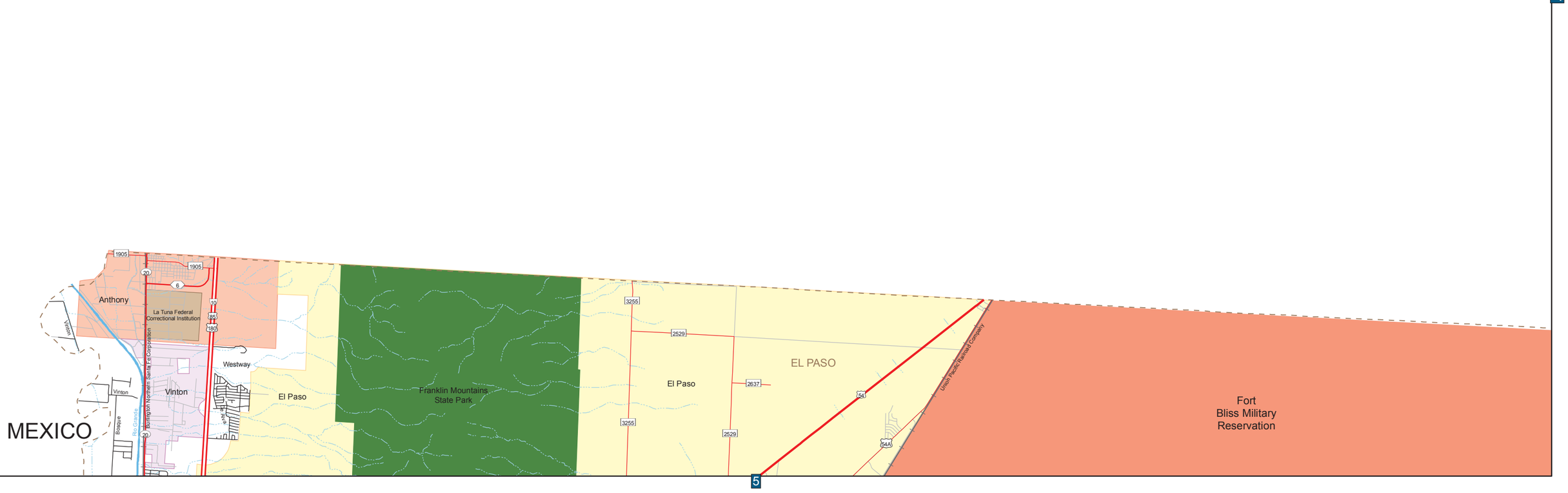

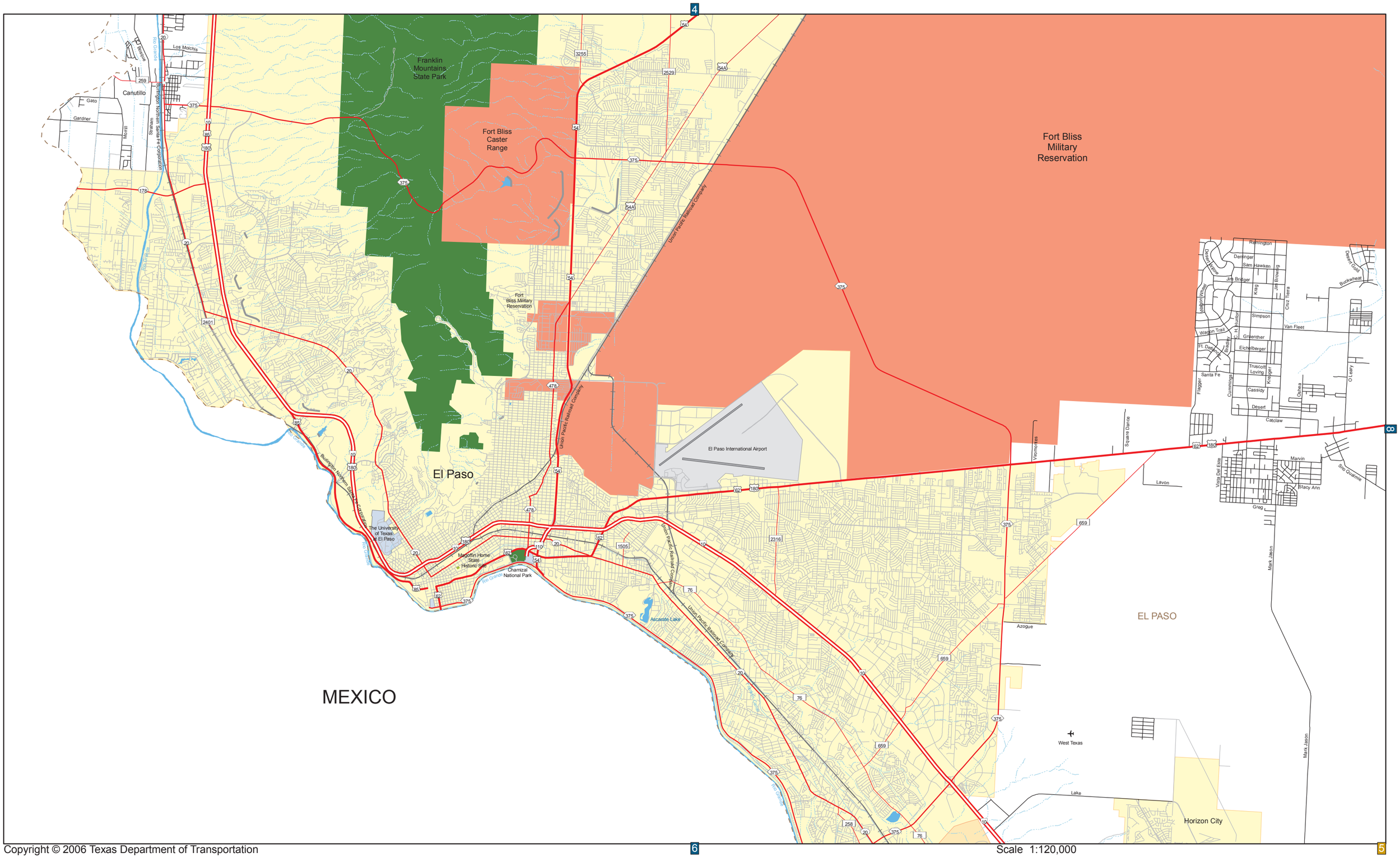


Copyright © 2006 Texas Department of Transportation

Scale 1:120,000

Copyright © 2006 Texas Department of Transportation

Scale 1:120,000

MEXICO

El Paso
Socorro
San Elizario
Clint
EL PASO
Horizon City
Fabens
Fabens Airport
Tornillo
Cuadrilla
Porter
Sparks
Ellenwood
Anneken
Andreount
Alberton
Buffalo
Norris
Sultan
Proposed Fm 1281
Dunnigan
Temperance
Ascension
Blackmon
Roberts Ranch
Fortuna
Las Colonias
Osborne
Celum
Herring
Union Pacific Railroad Company
Dunton
Riverside
Hole In The Wall
Franklin Canal
Wade
Island Main Lateral
Riverside Canal Extended
Island
Fabens Island
Island Dairy
Fabens Lateral
Fabens Lake
Tornillo Canal
Rio Grande
Wingo
Rio Bravo
Island Candelaria
Island Tornillo
Rio Bravo
Hendricson
Shafter
MEXICO

NEW
MEXICO

4

Fort
Bliss Military
Reservation

EL PASO

Hueco Bank

HUDSPETH

Copyright © 2006 Texas Department of Transportation

8

Scale 1:120,000

7

Copyright © 2006 Texas Department of Transportation

Scale 1:120,000

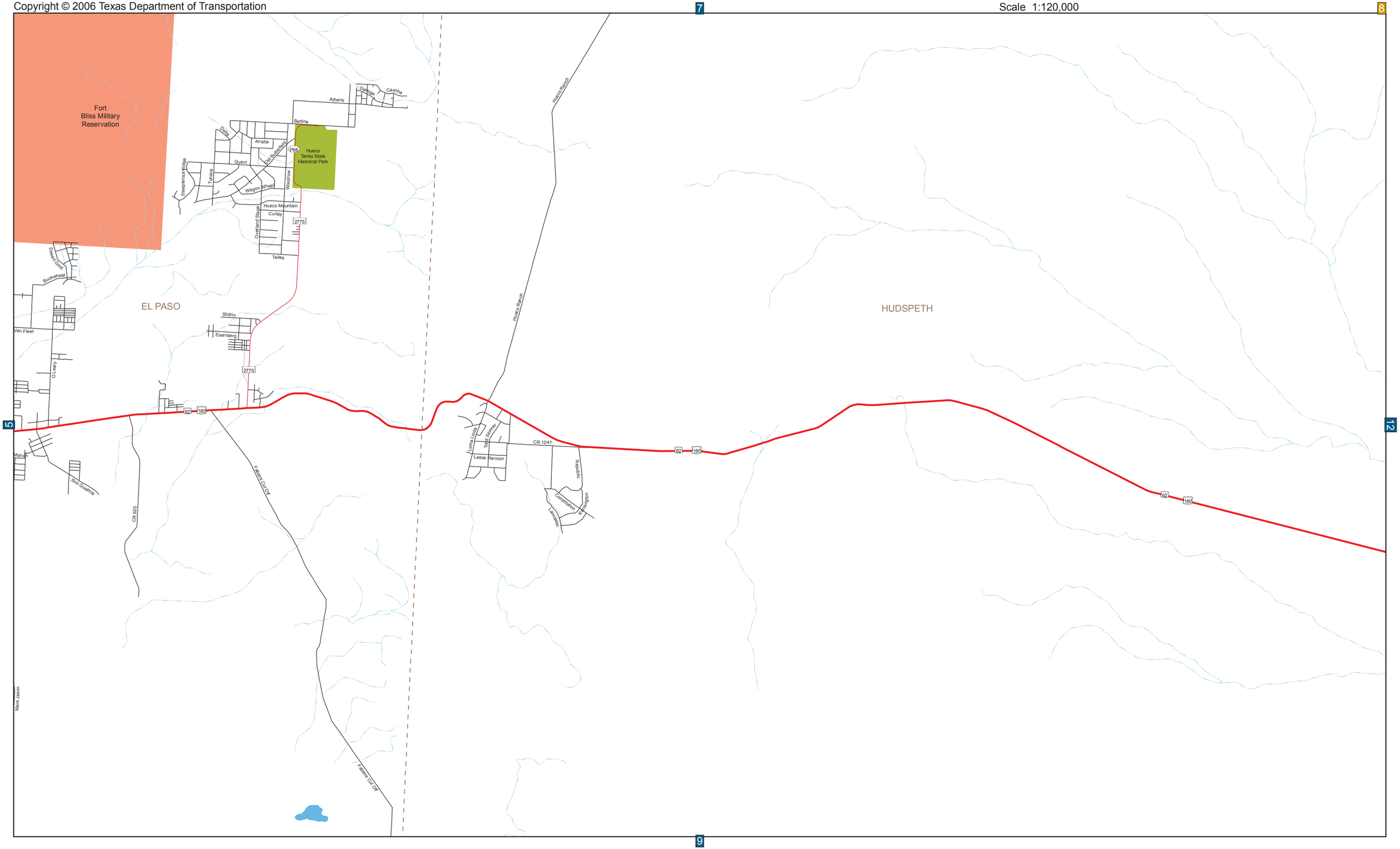

8

Proposed Fm 1281

Proposed Fm 1281

Lavina

Norris

Buffalo

Sultan

Tigard

Indian Trails

Tuskegee

Fabens Cut Off

Roberts Ranch

Las Colonias

Indian Trails

Roberts Lake

Fabens

Fabens

Cottonwood Lake

Rattlesnake Lake

EL PASO

HUDSPETH

Fabens

Fabens Lake

10

10

20

20

20

Tornillo Canal

Tornillo

Henderson

Shafter

Union Pacific Railroad Company

MEXICO

Alamo Reservoir No. 1

McGregors

6

13

10

9

Copyright © 2006 Texas Department of Transportation

Scale 1:120,000

Copyright © 2006 Texas Department of Transportation



EL PASO

Alamo Alto

Rio Grande

20

Alamo Lake

Alamo Reservoir No.3

Cavett Lake

Mosley

McGuyens

Wilkey

Camp Rice Arroyo

10

Acala

Union Pacific Railroad Company

CR 3022

Camp Rice Reservoir

HUDSPETH

Diablo Reservoir No. 1

458

Fort Hancock

CR 2043

Third

CR 2044

1088

CR 2041

Madden Reservoir

Diablo Reservoir No. 2

Esperanza

McNary

192

2217

Macho Reservoir No. 1

Arroyo Callejo

34

MEXICO

10

Esperanza

Esperanza

192

34

Rio Grande

Arroyo Cebero

HUDSPETH

192

Rio Grande

Rio Grande

15

MEXICO

Copyright © 2006 Texas Department of Transportation

Scale 1:120,000

11

Copyright © 2006 Texas Department of Transportation

Scale 1:120,000

12

8

17

13

HUDSPETH

The Lake

Mayfield Ranch

Mustang

Cornudas

Foster Ranch

Sparks

Dell City Municipal

Dell City

CR 2025

CR 2023

CR 2026

CR 2032

1437

CR 2022

CR 2018

CR 2017

1576

CR 2030

CR 2029

CR 2028

CR 2001

2249

CR 2016

CR 2015

CR 2020

CR 2013

CR 4013

CR 2021

CR 2019

CR 2012

CR 2011

CR 2007

CR 2010

CR 2009

CR 2008

CR 2003

CR 2002

CR 2005

CR 2004

CR 2000

82

180

2317

1111

12

2317

1111

HUDSPETH

1111

Frederick

Frederick

CR 1021

9

18

14

13

Copyright © 2006 Texas Department of Transportation

Scale 1:120,000

Copyright © 2006 Texas Department of Transportation

Scale 1:120,000

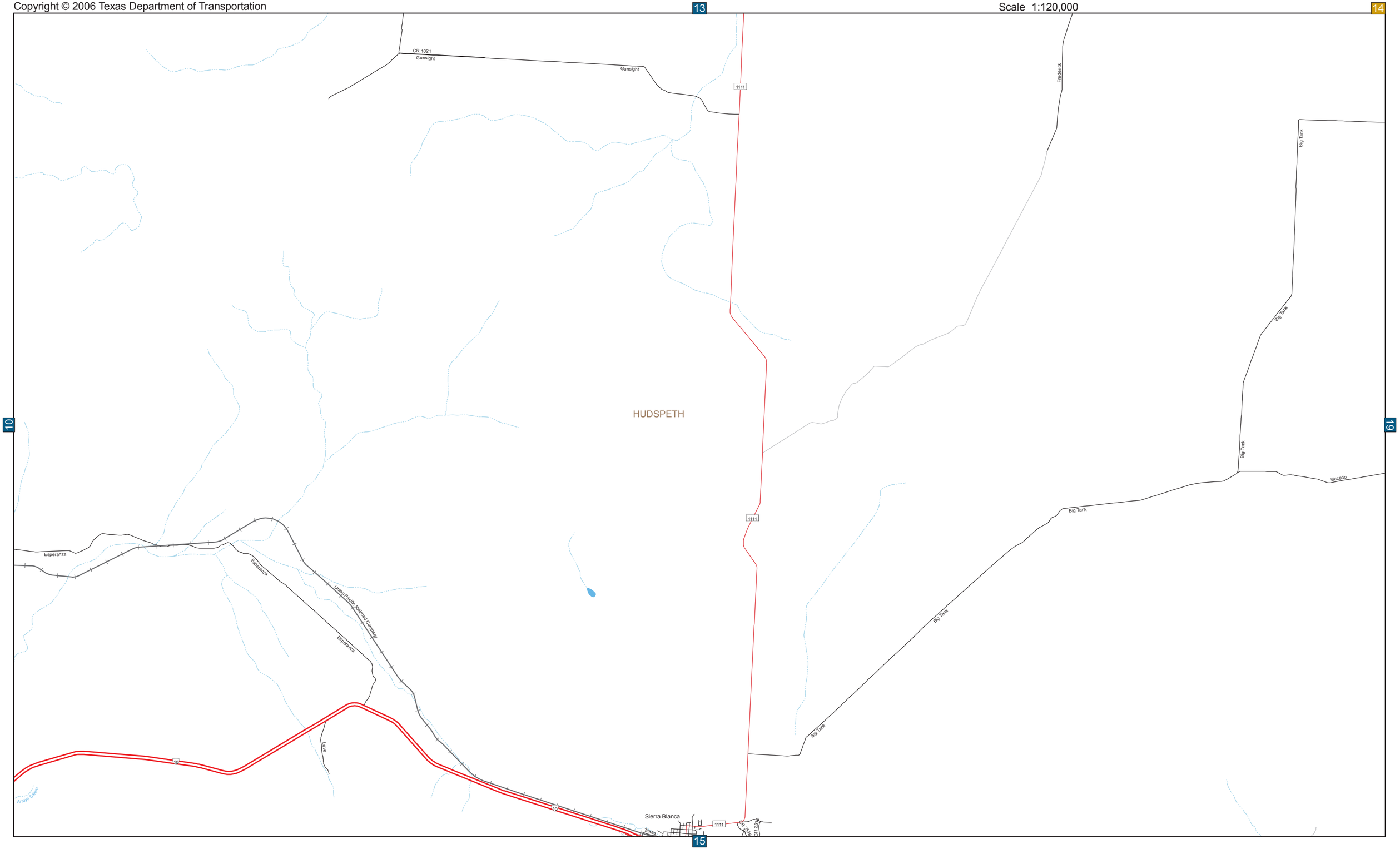

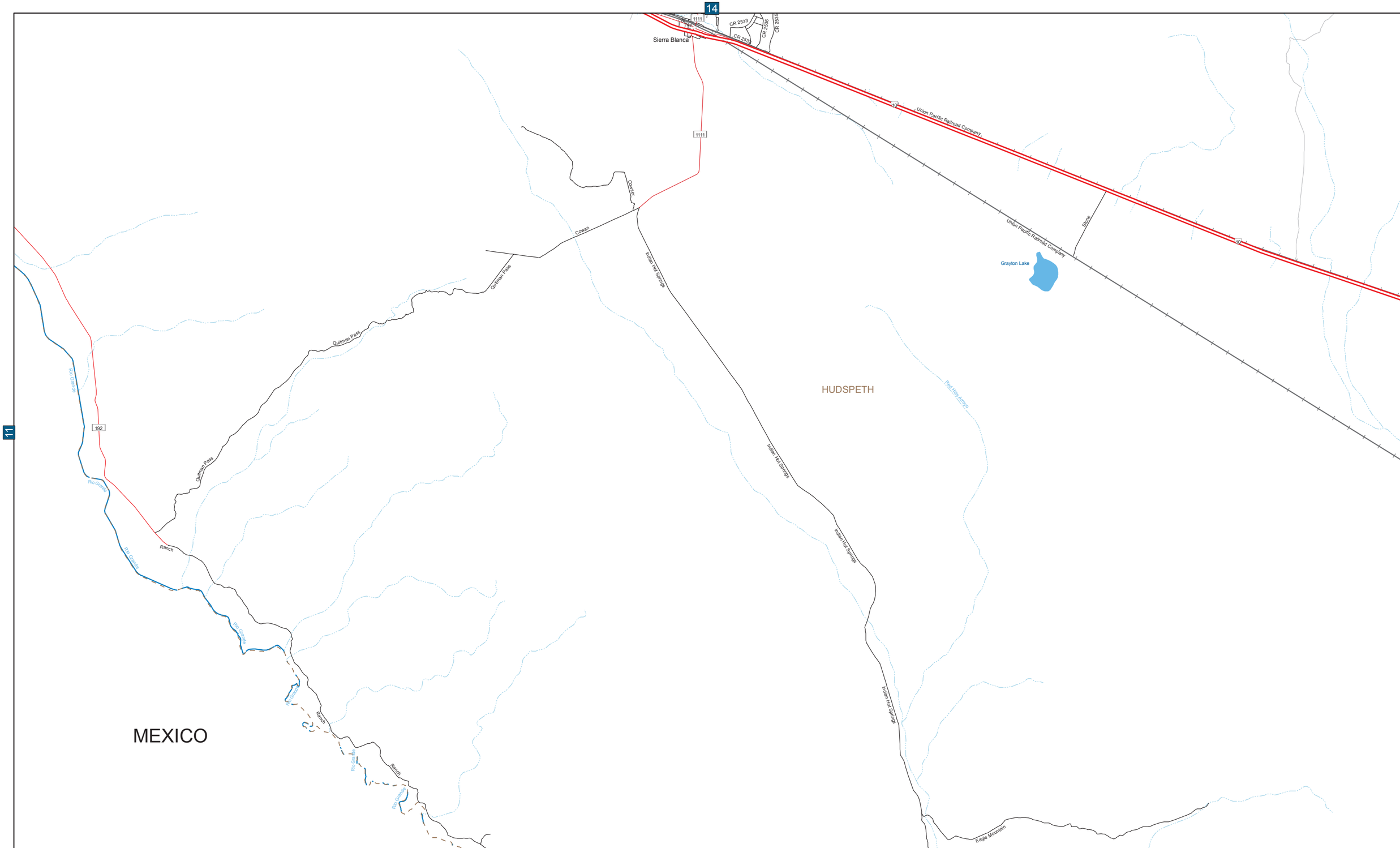


Copyright © 2006 Texas Department of Transportation

Scale 1:120,000

Copyright © 2006 Texas Department of Transportation



Scale 1:120,000





HUDSPETH

MEXICO

Ranch

Indian Hot Springs

Bramlett

Rio Grande

NEW MEXICO

CR 2023
1576
CR 2031
CR 2032
1576
CR 2017
CR 2016
CR 2015
CR 4013
CR 4013
CR 4014
CR 2010
1576

HUDSPETH

Linda Lake

Guadalupe Mountains National Park

Nickel Creek Station
62
180
Pine Springs

CULBERSON

1576
62
180
Salt Flat
62
180
54
Chavez
Chavez
Guadalupe School

12
26
18
17

Copyright © 2006 Texas Department of Transportation

Scale 1:120,000

Copyright © 2006 Texas Department of Transportation



Scale 1:120,000



Guadalupe School

Chavez

54

Salt Lakes

HUDSPETH

CULBERSON





Big Tank

Sierra
Diablo Wildlife
Management Area

CR 1695

Roberts Ranch

18

14

28

20

19

Sierra Diablo Wildlife Management Area

Sierra Diablo Wildlife Management Area

Sierra Diablo Wildlife Management Area

Sierra Diablo Wildlife Management Area

Big Tank

Marble

Roberts Ranch

Johns Pass

2 Flat

2 Flat

2 Flat

Salt Flat Rd Connect

Wingo

Wingo

54

54

Garren

Garren

Garren

Garren

Garren

Garren

Macado

HUDSPETH

CR 508

CULBERSON

Jay Capp

Jay Capp

CR 511

Jay Capp

Whitehead

Whitehead

Whitehead Ranch

Wild Horse Creek

Copyright © 2006 Texas Department of Transportation

Scale 1:120,000

Copyright © 2006 Texas Department of Transportation

Scale 1:120,000

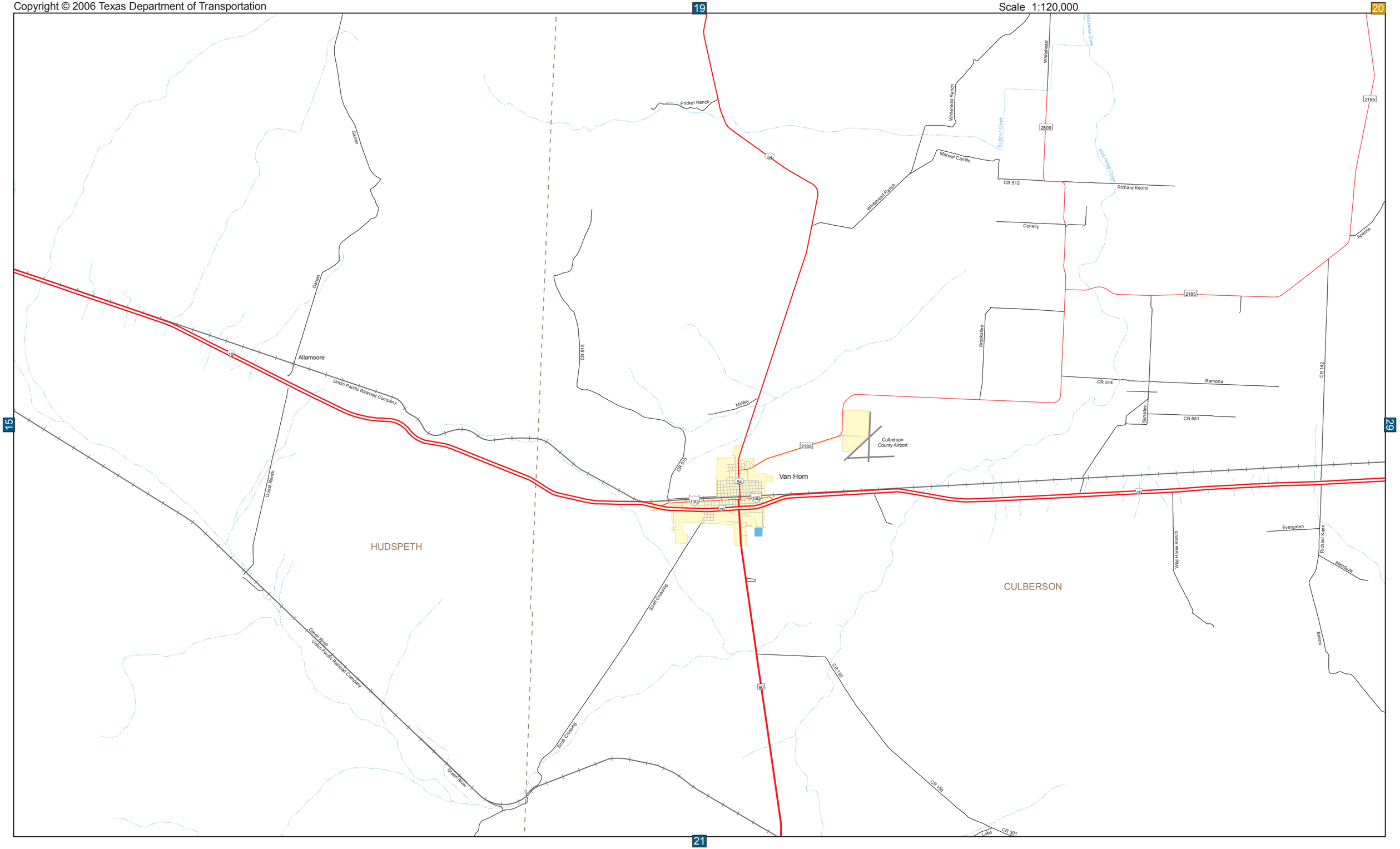

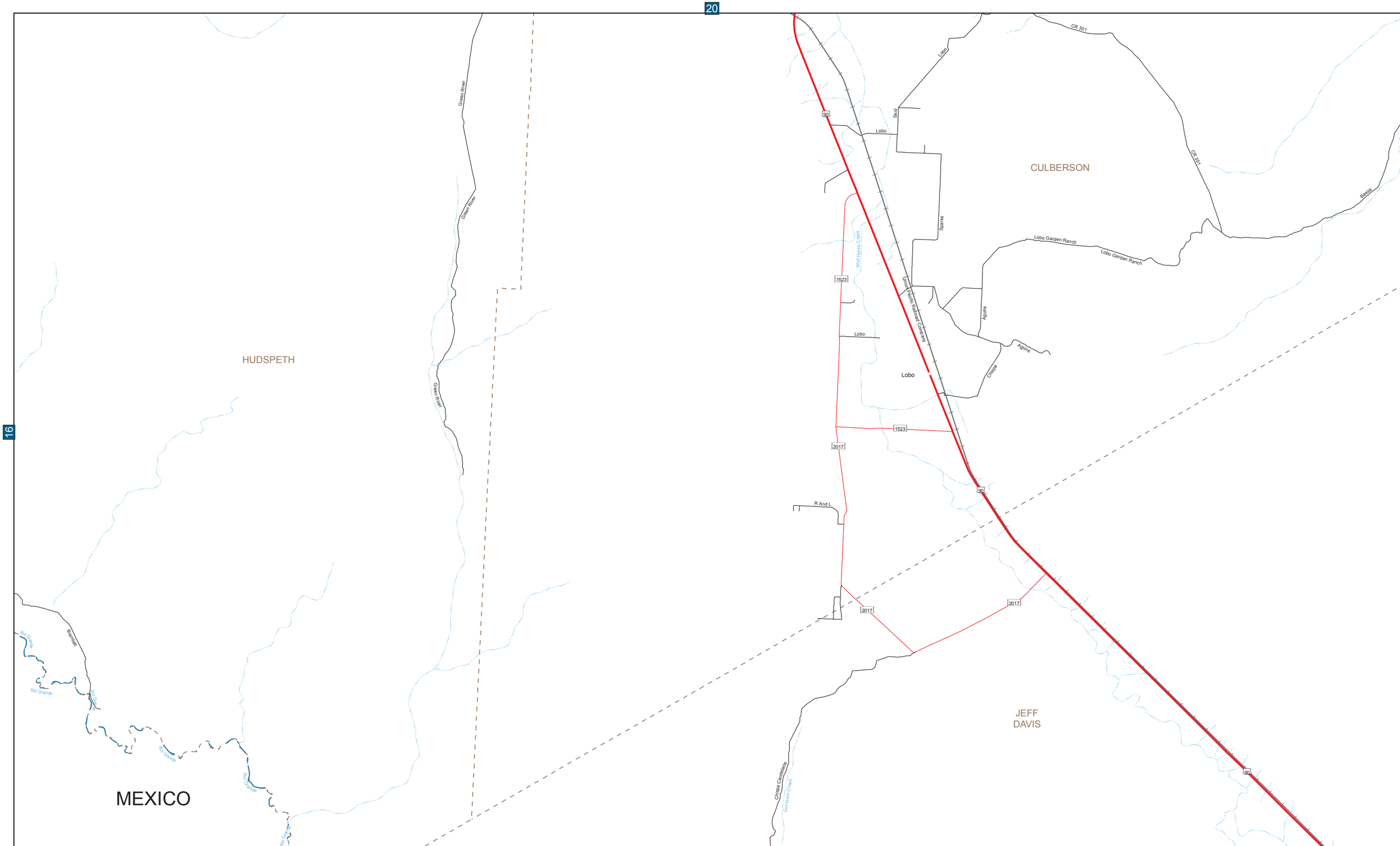


Copyright © 2006 Texas Department of Transportation

Scale 1:120,000

Copyright © 2006 Texas Department of Transportation



Scale 1:120,000



HUDSPETH

JEFF DAVIS

PRESIDIO

MEXICO

Rio Grande

Bernard Barrows

Chispa Candelaria

Von Horn Creek

Union Pacific Railroad Company

31

23

22

Chispa Candelaria

Rio Grande

Rio Grande

Rio Grande

Chispa Candelaria

Rio Grande

Rio Grande

Rio Grande

Chispa Candelaria

Rio Grande

Rio Grande

Chispa Candelaria

Rio Grande

Chispa Candelaria

Rio Grande

Chispa Candelaria

Rio Grande

Chispa Candelaria

Candelaria

170

PRESIDIO

Capote Creek

Capote Creek

Capote Creek

Capote Creek

MEXICO

32

24

Copyright © 2006 Texas Department of Transportation

Scale 1:120,000

23

Copyright © 2006 Texas Department of Transportation







MEXICO

Rio Grande

Rio Grande

170

Rio Grande

Las Palomas Wildlife Management Area Ocotillo Unit

Rio Grande

CR 13c

Hot Springs

Hot Springs Rd A

Pinto Cayon

Pinto Cayon

PRESIDIO

Ruidosa

Rio Grande

33

Rio Grande

Rio Grande

Rio Grande

170

Rio Grande

Las Palomas Wildlife Management Area Ocotillo Unit

Rio Grande




Copyright © 2006 Texas Department of Transportation

Scale 1:120,000

Copyright © 2006 Texas Department of Transportation

Scale 1:120,000

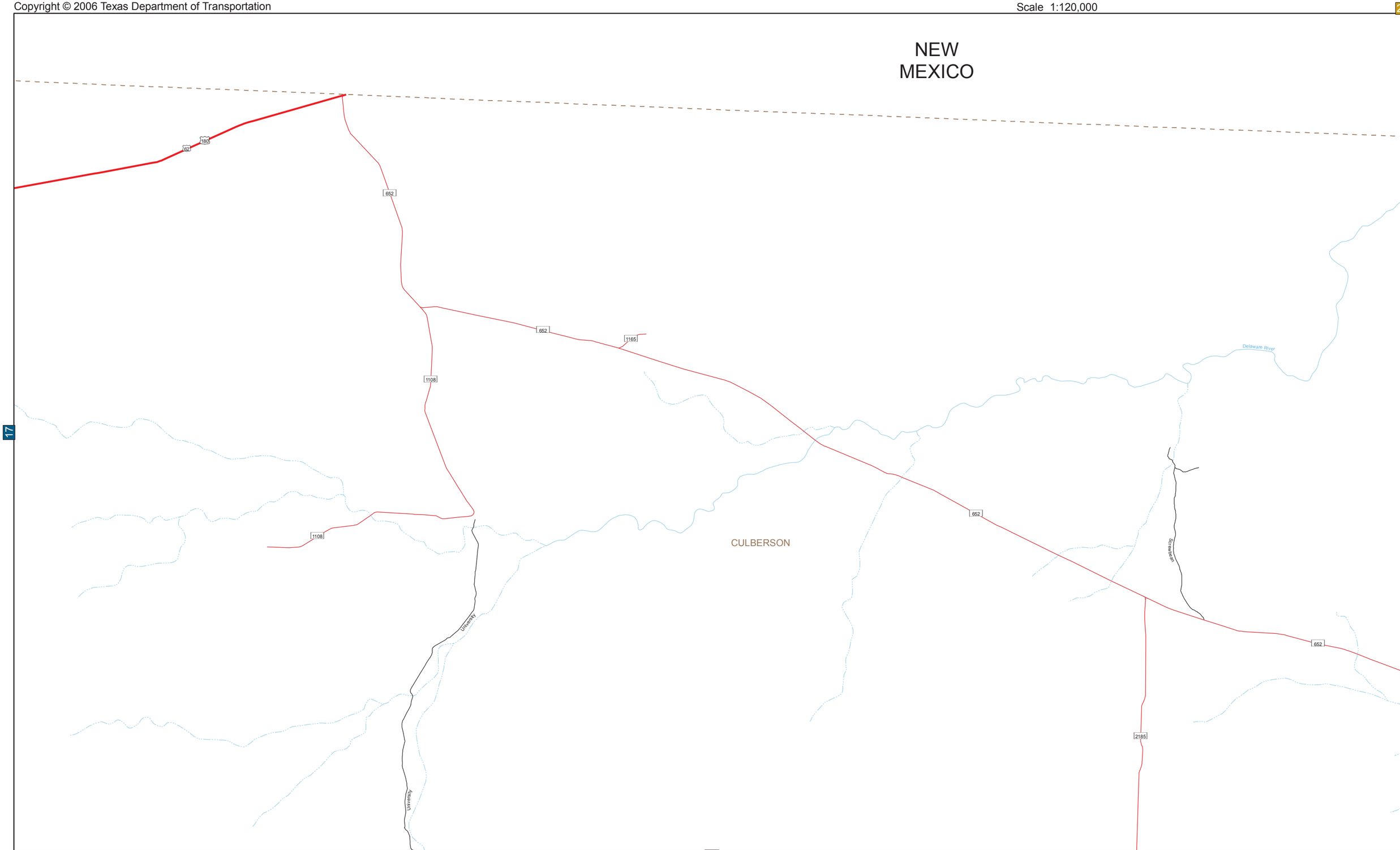

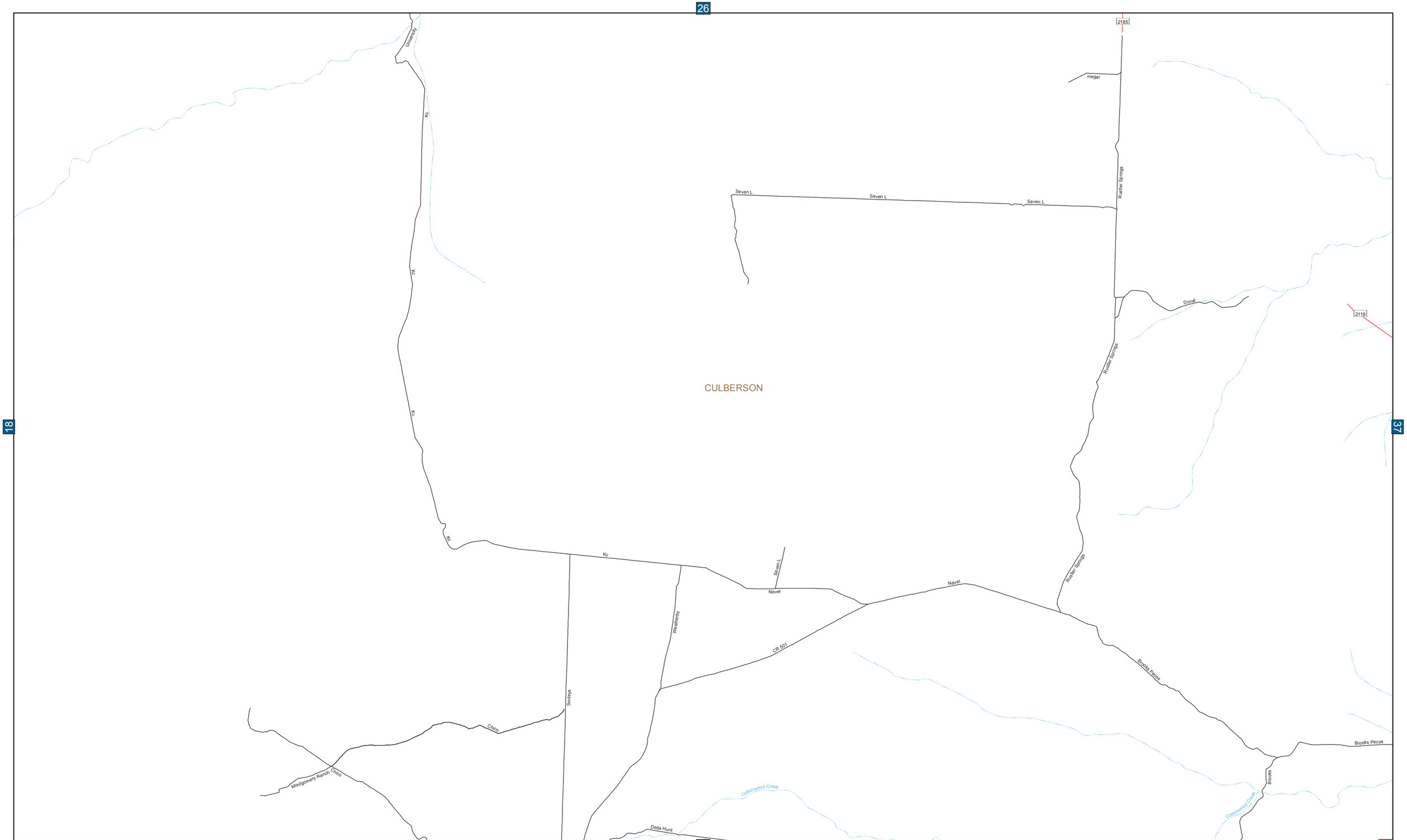


Copyright © 2006 Texas Department of Transportation

Scale 1:120,000

Copyright © 2006 Texas Department of Transportation

Scale 1:120,000

27

28

19

38

29

CULBERSON

2185

Chico

Weatherby

Della Hunt

Della Hunt

Cottonwood Creek

Brooks

Smileys

Cottonwood Creek

Del Hunt Shortcut R

Grisham

Della Hunt

Grisham

Delahunty

Jay Capp

Jay Capp

Elcor Toyah

Elcor Toyah

Elcor Toyah

Elcor Toyah

Del Hunt Shortcut R

Grisham

Jones Kent

Jay Capp

Apache

Jones Kent

Jones Kent

Grisham

Toyah

Toyah

Kent

County Line

Apache

Apache

Jones Kent

Foster Ranch

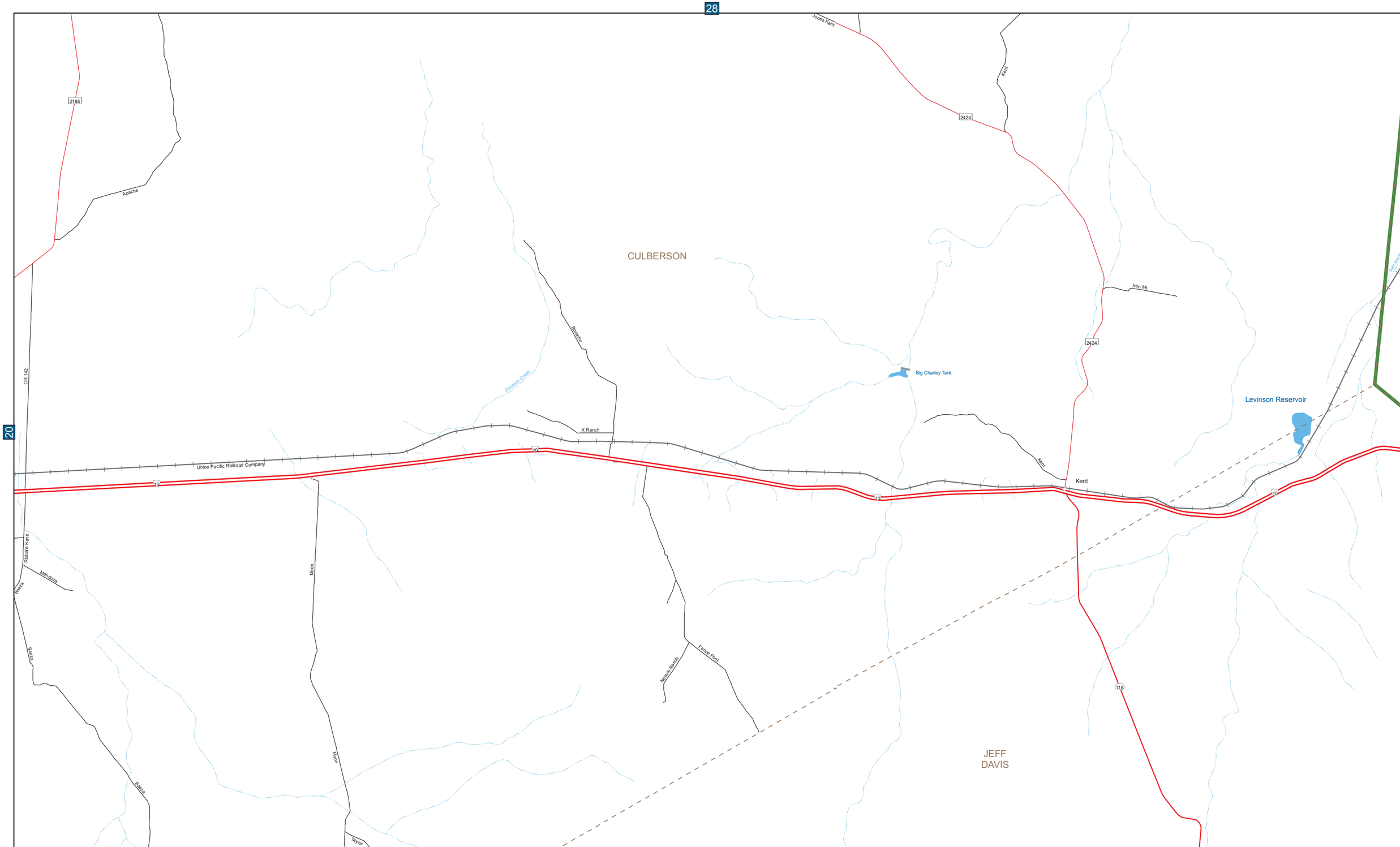


Copyright © 2006 Texas Department of Transportation

Scale 1:120,000

Copyright © 2006 Texas Department of Transportation

Scale 1:120,000

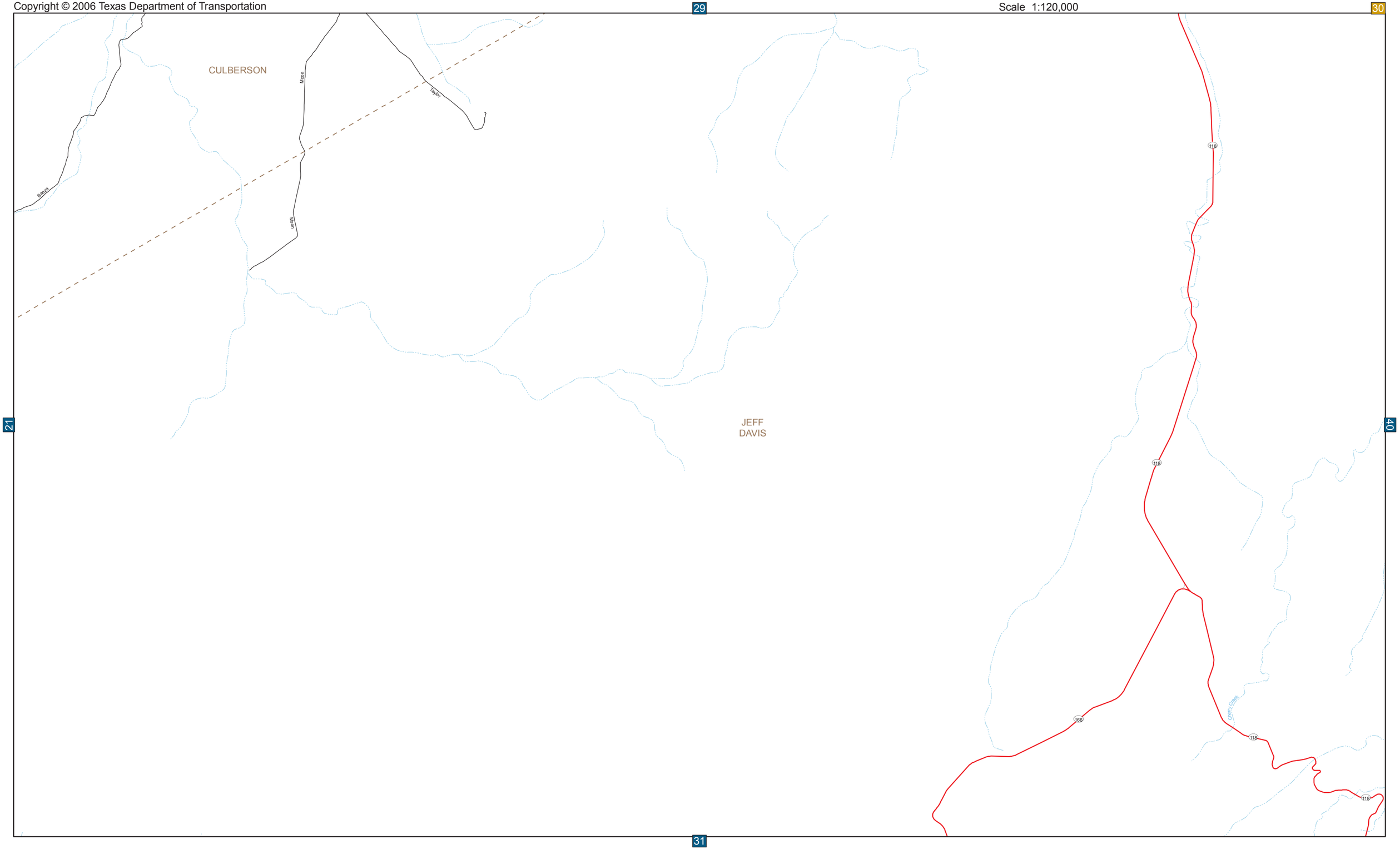

30

JEFF
DAVIS

Valentine

Union Pacific Railroad Company

Limpia Creek

Livermore

Alamito Creek

PRESIDIO

90

505

166

118

22

41

32

31

Copyright © 2006 Texas Department of Transportation

Scale 1:120,000

Copyright © 2006 Texas Department of Transportation

Scale 1:120,000

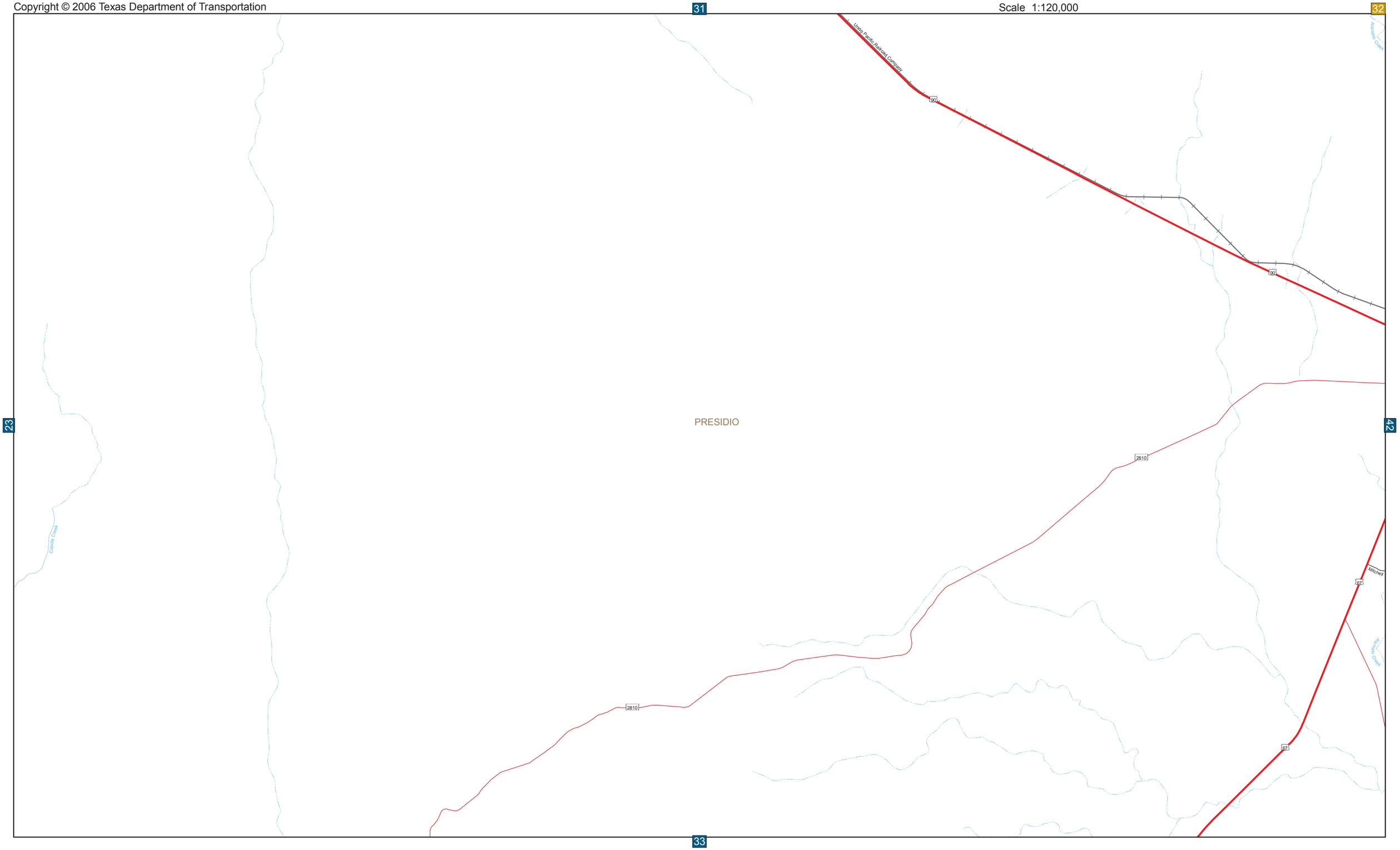

32

2810

Pinto Cayon

Pinto Cayon

Pinto Cayon

Perdiz Creek

67

Perdiz Creek

24

PRESIDIO

43

Las Palomas
Wildlife Management
Area Ocotillo Unit

Cibolo Creek

Cibolo Creek

67

Cibolo Creek

Copyright © 2006 Texas Department of Transportation

34

Scale 1:120,000

33

Copyright © 2006 Texas Department of Transportation













Las Palomas Wildlife Management Area Ocotillo Unit

Spencer Creek

Cibolo Creek

67

Shafter

PRESIDIO

Rio Grande

Rio Grande

Rio Grande

Rio Grande

Rio Grande

Rio Grande

170

Rio Grande

MEXICO

Presidio Lely International Airport

67

Cibolo Creek

Texas Pacific Transportation Ltd

RR Track

Casapiedra

Alamito Creek

Big Bend Ranch State Park

Casapiedra

Casapiedra

Casapiedra

Casapiedra

Alamito Creek

Casapiedra

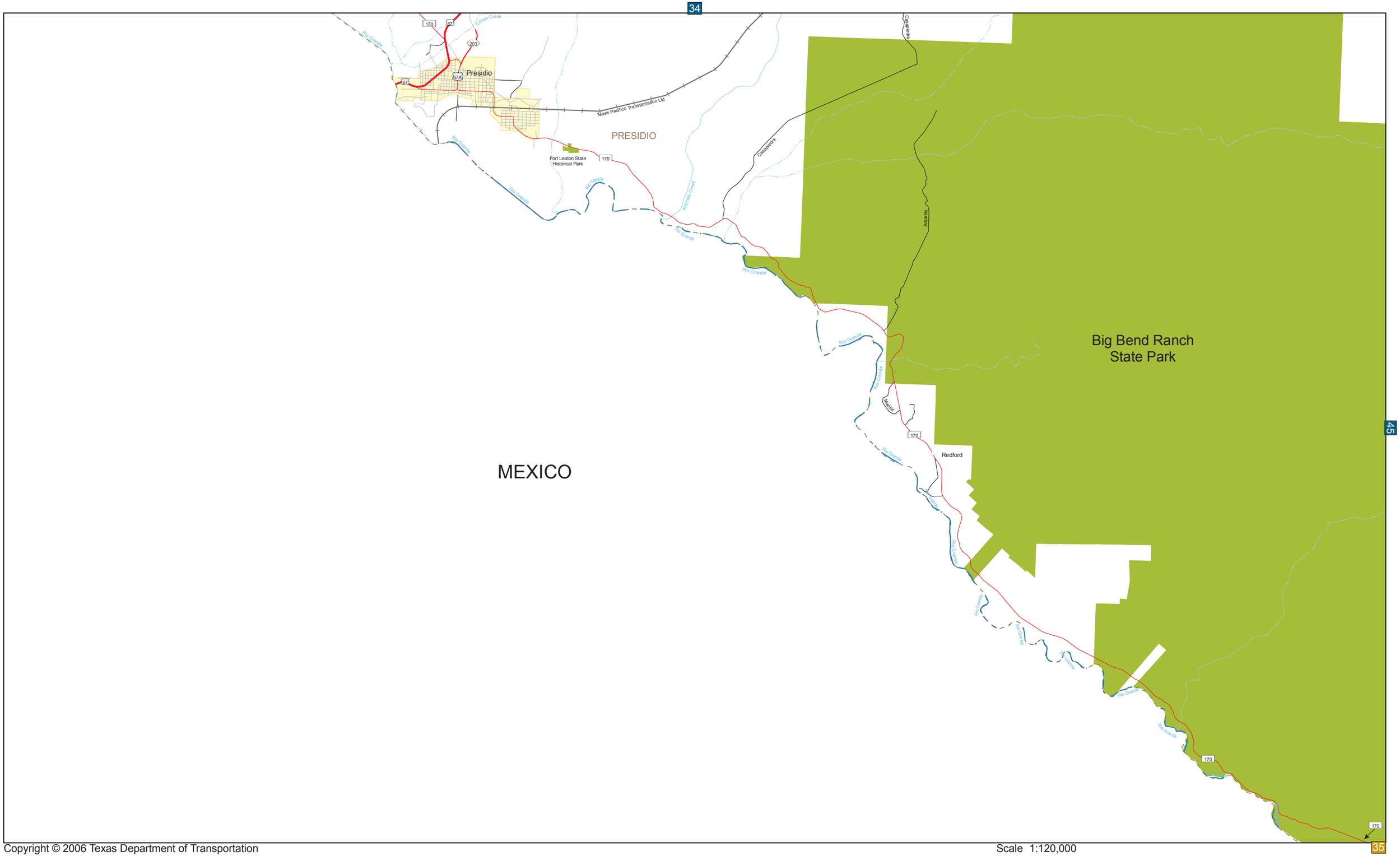


Copyright © 2006 Texas Department of Transportation

Scale 1:120,000

Copyright © 2006 Texas Department of Transportation

Scale 1:120,000



NEW
MEXICO

Delaware River

Delaware River

285

CR 454

CR 453

CR 449

CR 452

Red
Bluff
Lake

CULBERSON

CR 449

CR 450

CR 448

285

Pecos River

Carlsbad

Salt Creek

REEVES

CR 447

Carlsbad

652

CR 446

652

652

Orla

CR 437

CR 445

CR 439

CR 438

CR 437

285

CR 440

Sand Bend Draw

652

CR 443

CR 441

Pecos River

LOVING

CR 2

CR 2

CR 2

26

37

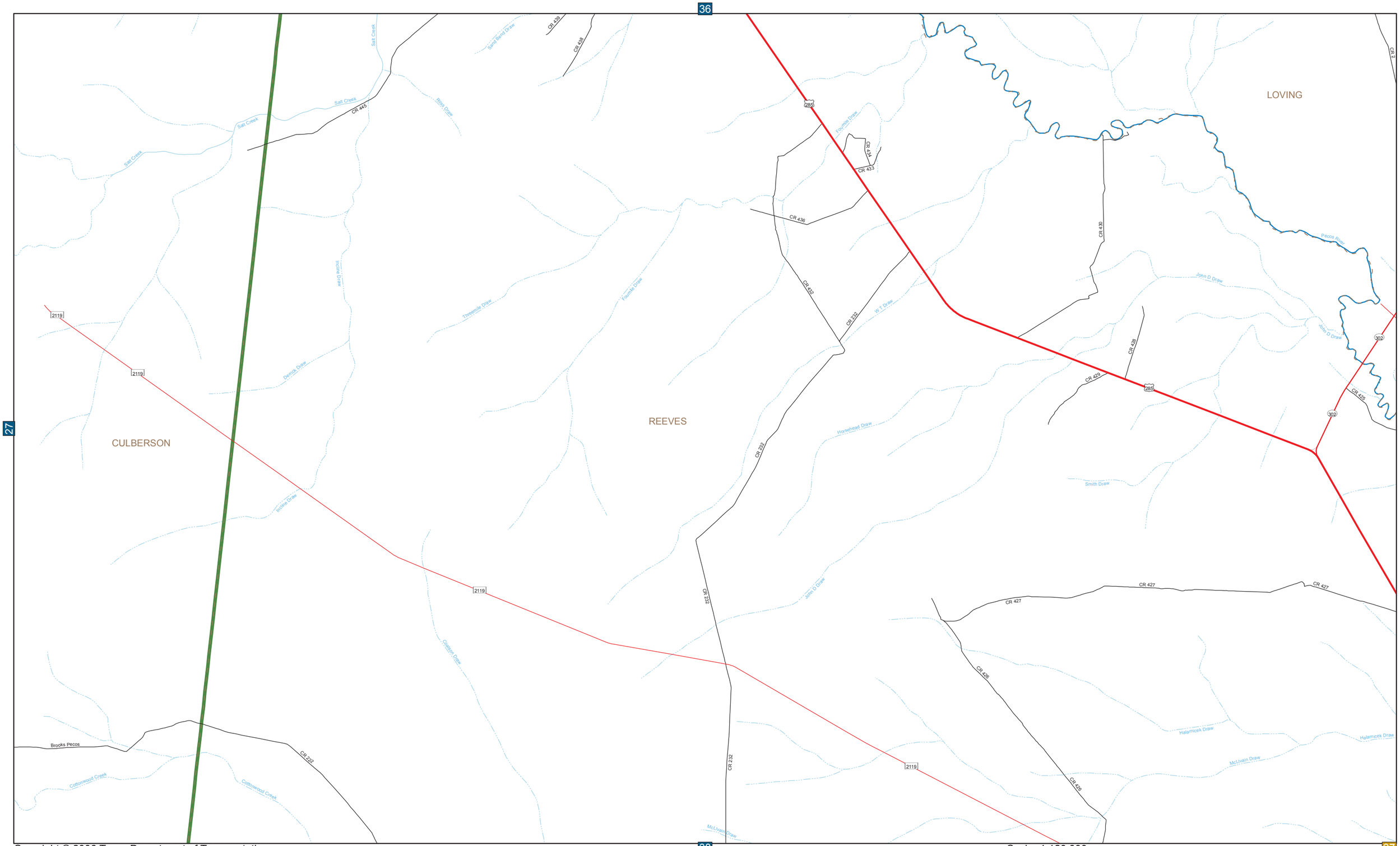


Copyright © 2006 Texas Department of Transportation

Scale 1:120,000

Copyright © 2006 Texas Department of Transportation



Scale 1:120,000





CULBERSON

REEVES

Toyah

CR 237
CR 236
CR 222
Coalson Draw
Cottonwood Creek
CR 223
CR 235
CR 234
CR 222
CR 232
CR 233
CR 231
CR 222
CR 230
Cottonwood Creek
McLivain Draw
CR 426
2119
CR 424
7 K Draw
China Draw
China Draw
China Draw
Estes Draw
Hart Draw
Salt Draw
Hurds Pass Draw
CR 225
CR 225
CR 225
CR 225
San Martin Draw
CR 229
Moody Draw
Moody Draw
Harwell Draw
Billingsley Draw
Union Pacific Railroad Company
20
CR 223
CR 222
CR 221
Billingsley Draw
San Martin Draw
Salt Draw
CR 215
CR 328
CR 217
CR 218
2903
Nyterville Draw
CR 419
CR 419
CR 419
CR 415
CR 411
CR 1411
CR 409
CR 404
CR 413
CR 414
CR 210
CR 211
CR 209
CR 339
CR 337
CR 133
CR 132
CR 131
CR 130
869
CR 128
CR 332
CR 120
CR 129
Salt Draw
County Line
Toyah

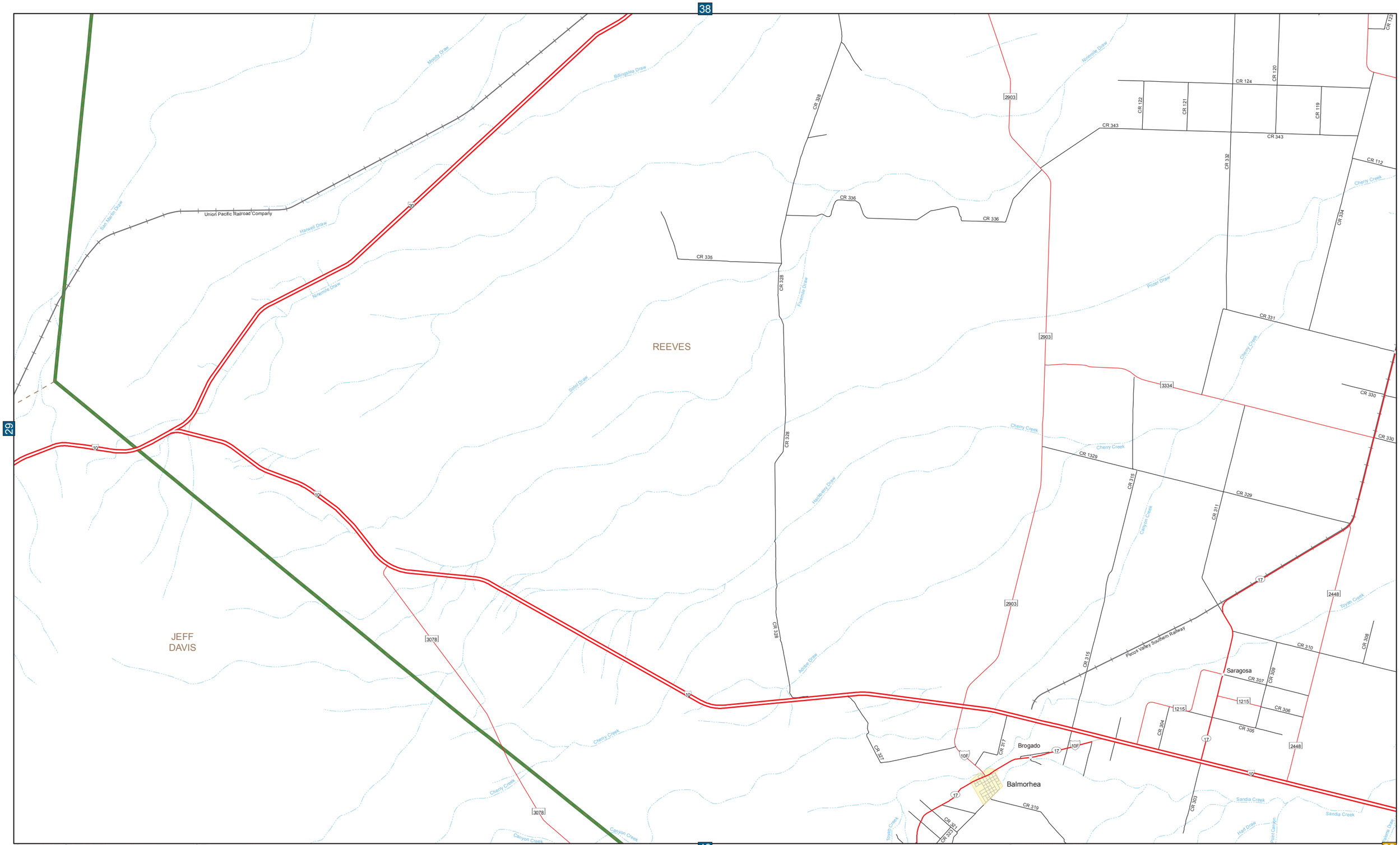


Copyright © 2006 Texas Department of Transportation

Scale 1:120,000

Copyright © 2006 Texas Department of Transportation

Scale 1:120,000

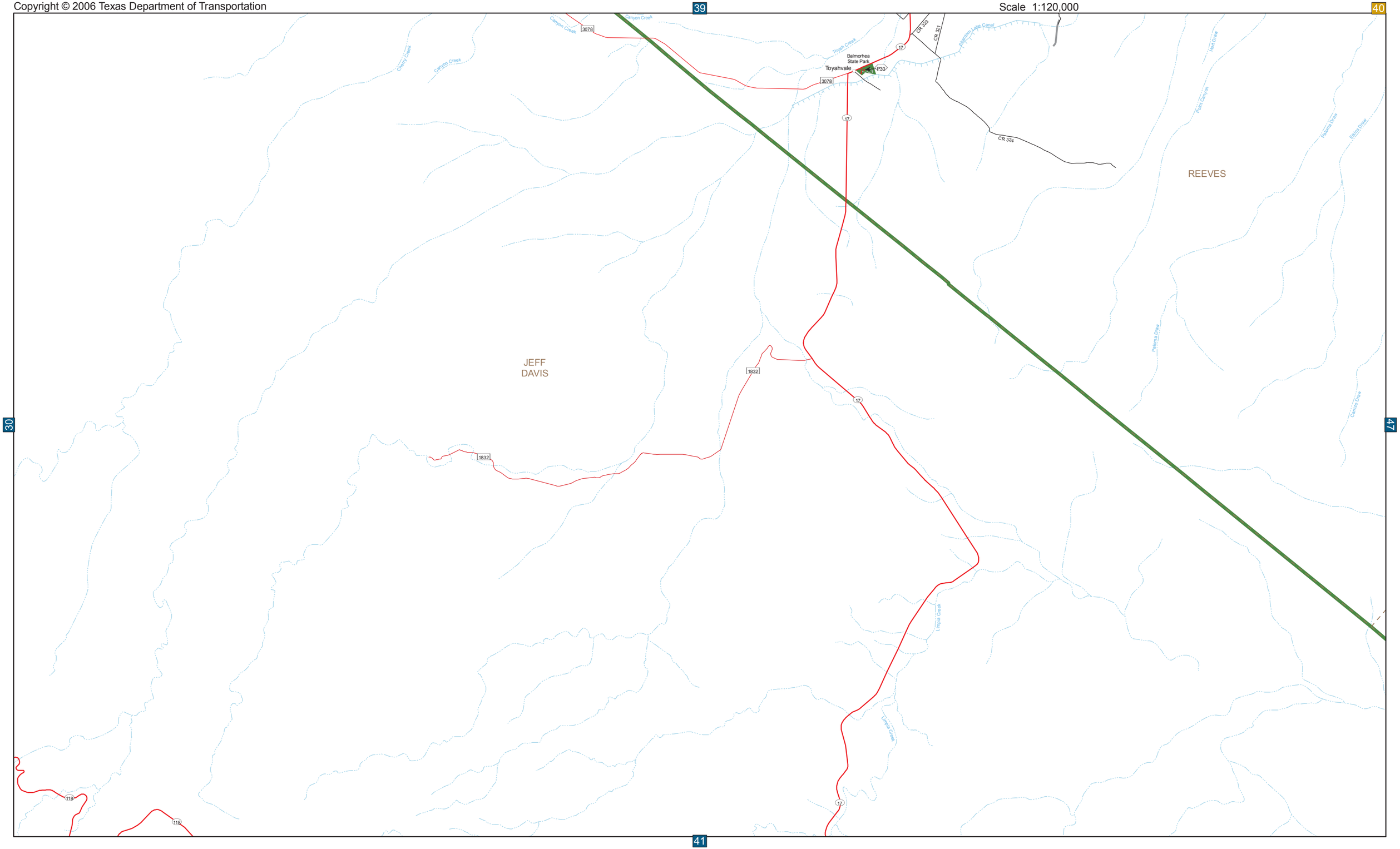

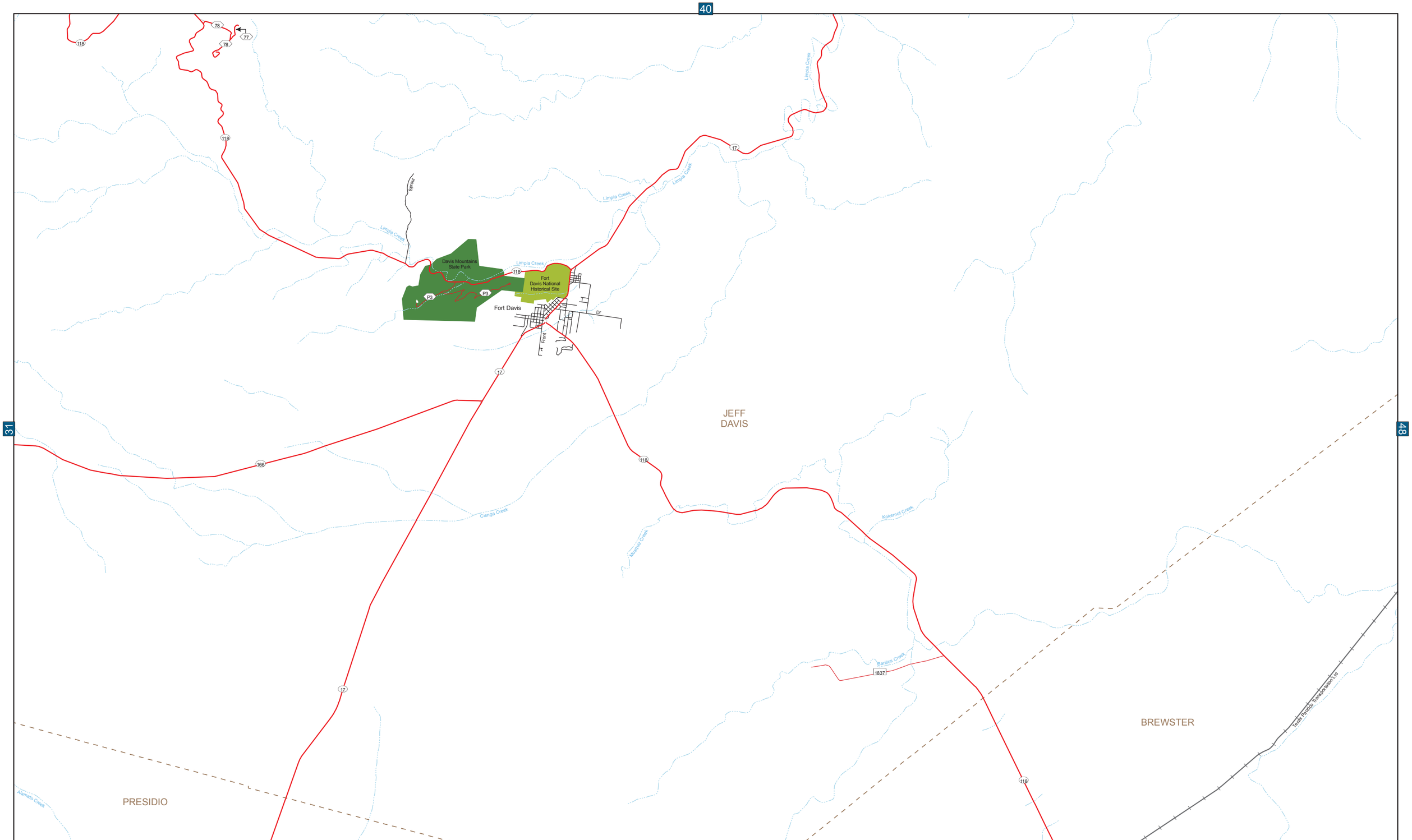


Copyright © 2006 Texas Department of Transportation

Scale 1:120,000

Copyright © 2006 Texas Department of Transportation

Scale 1:120,000

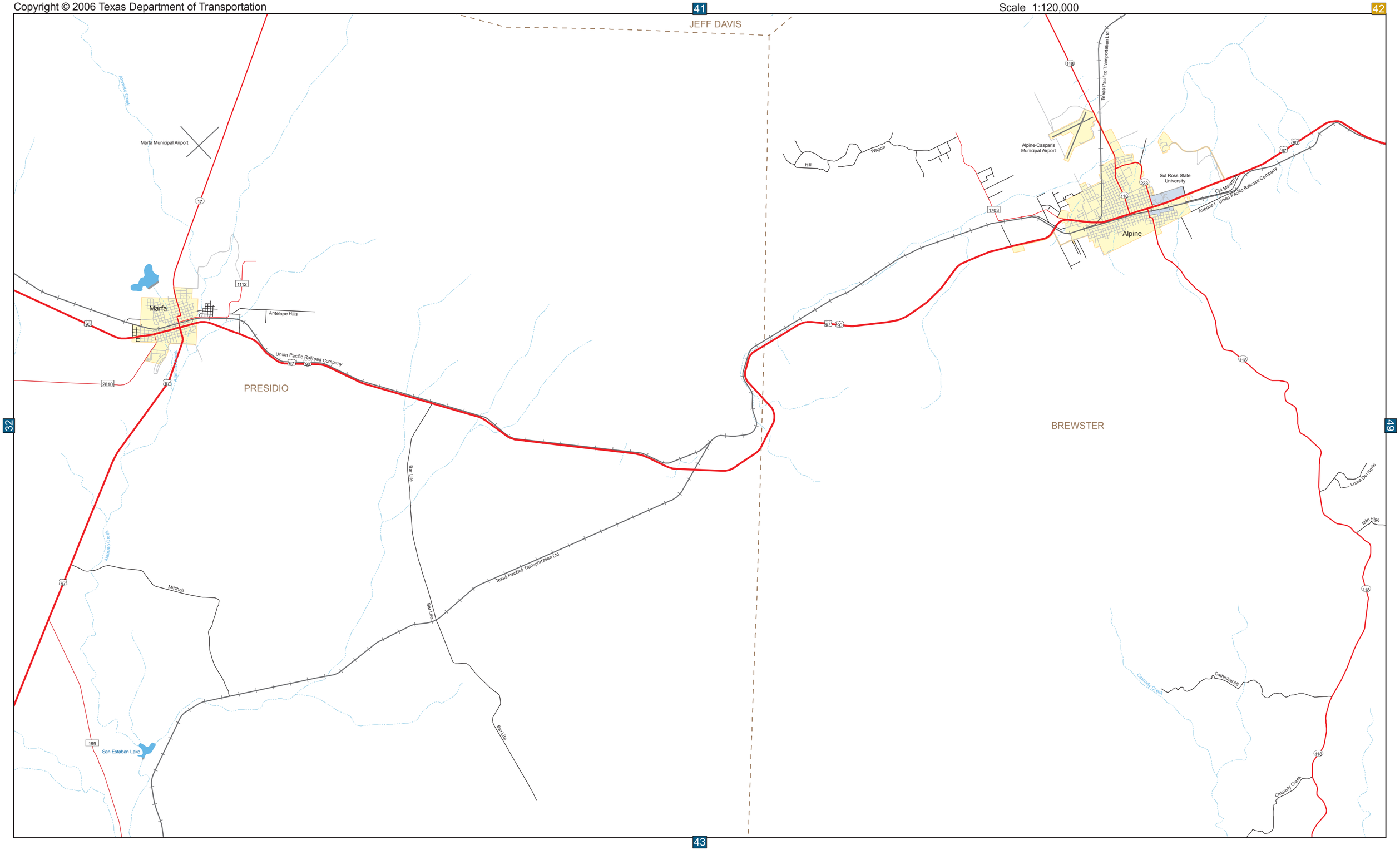

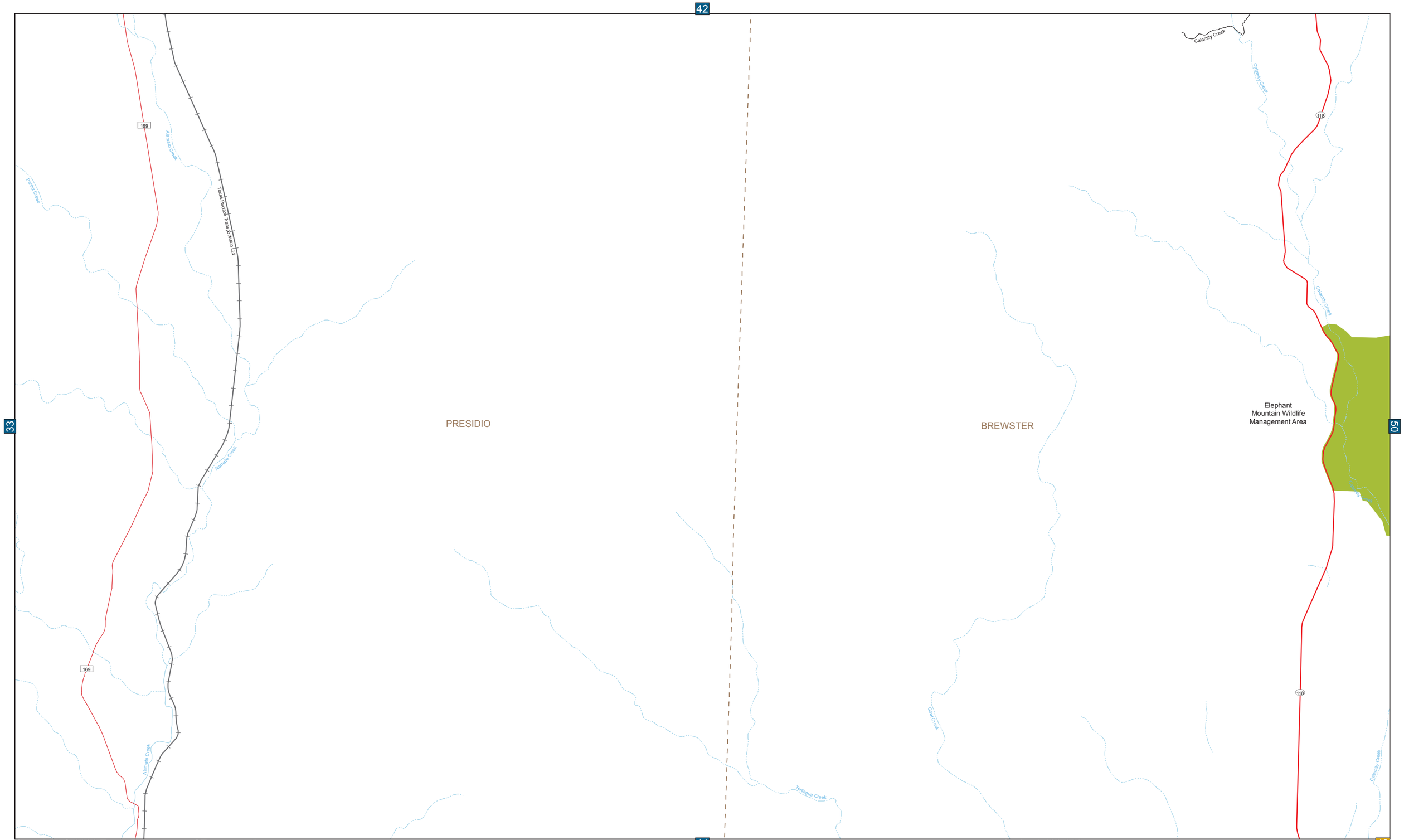


Copyright © 2006 Texas Department of Transportation

Scale 1:120,000

Copyright © 2006 Texas Department of Transportation

Scale 1:120,000

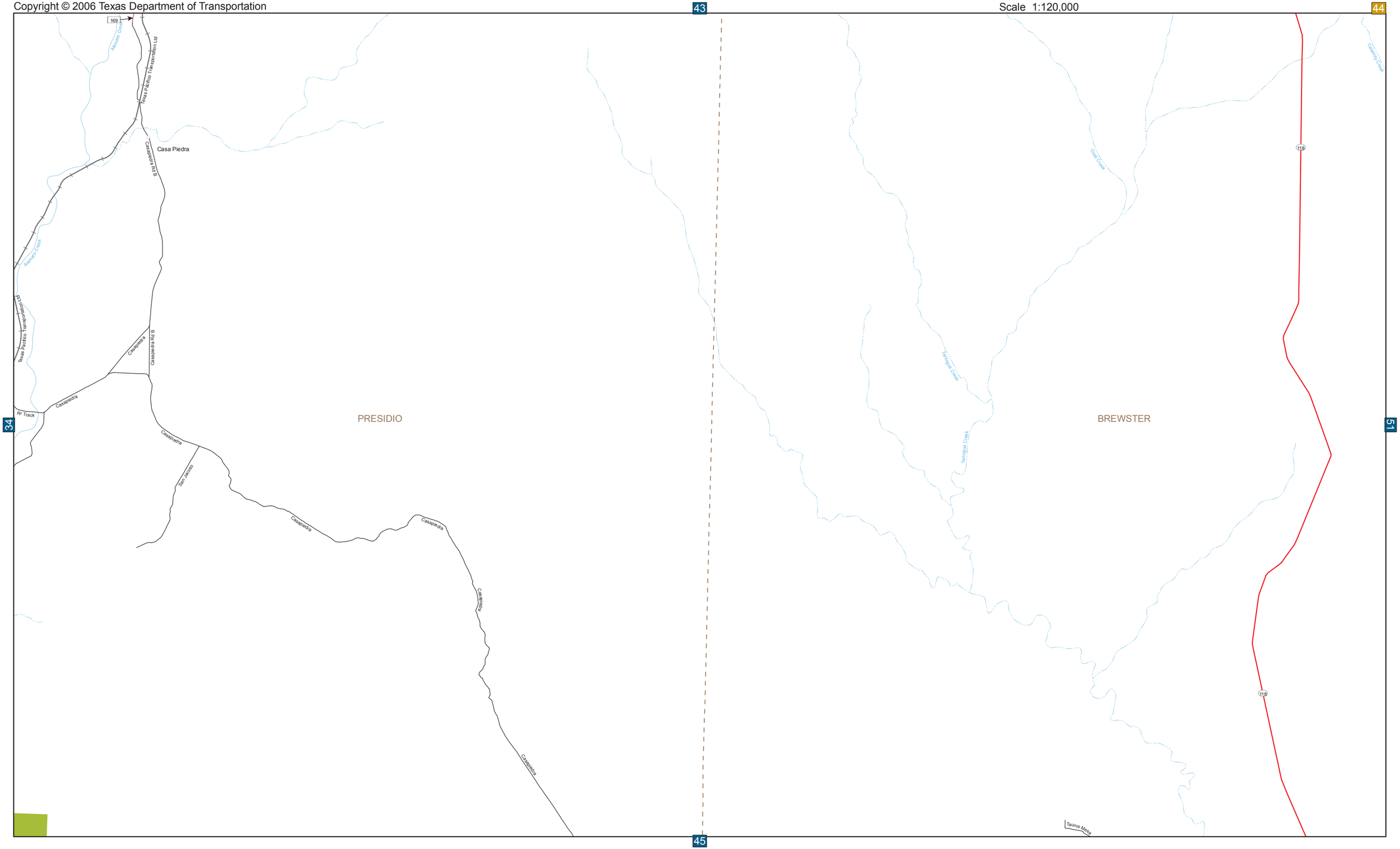

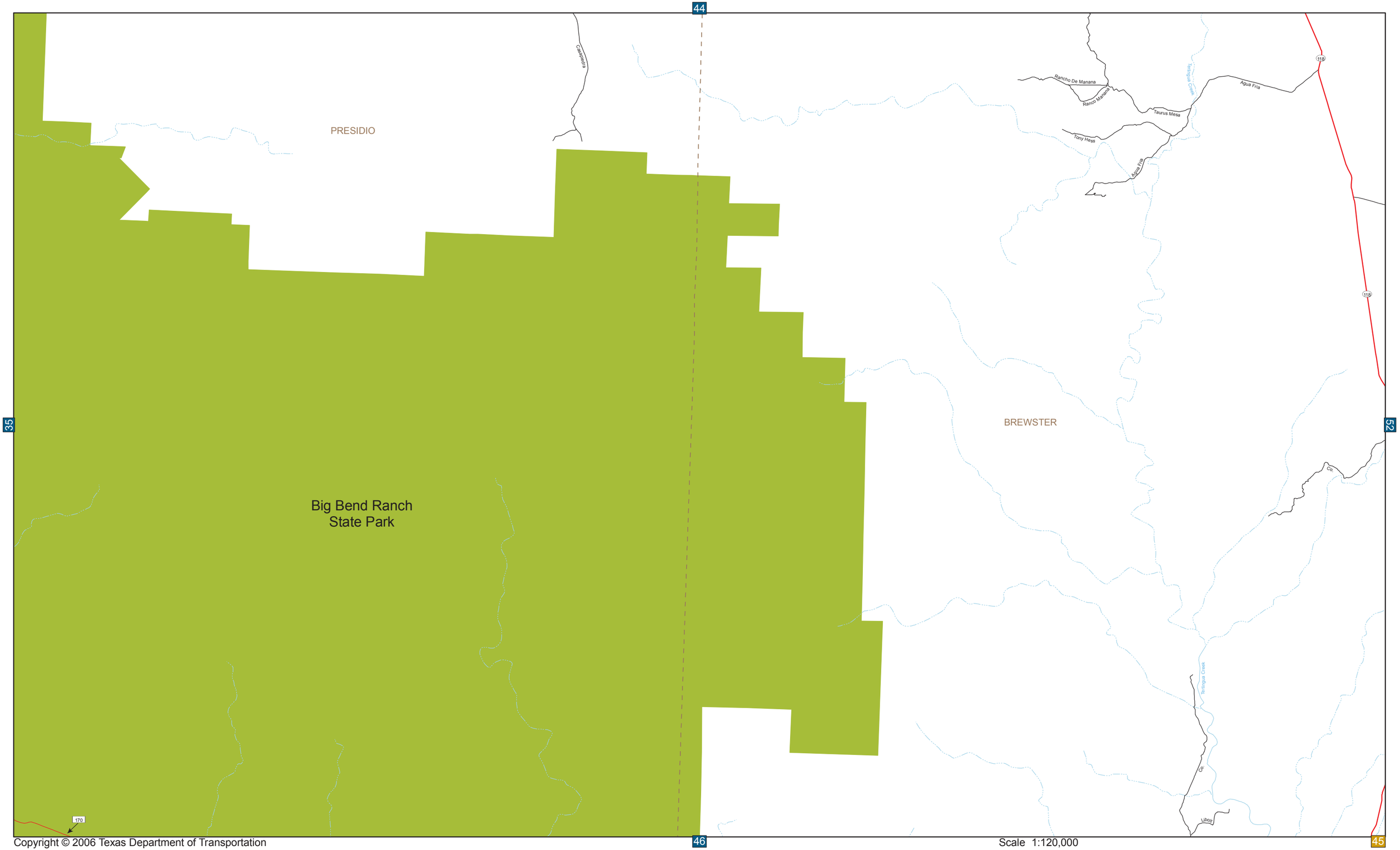


Copyright © 2006 Texas Department of Transportation

Scale 1:120,000

Copyright © 2006 Texas Department of Transportation

Scale 1:120,000

45

46

53

Big Bend Ranch
State Natural Area

PRESIDIO

BREWSTER

Big Bend
National Park

Terlingua

Lone Star Mine

Barton Warnock
Center

Lajitas

Fulcher

Mass

Terlingua Creek

Wet Creek

Rio Grande

170

118

MEXICO

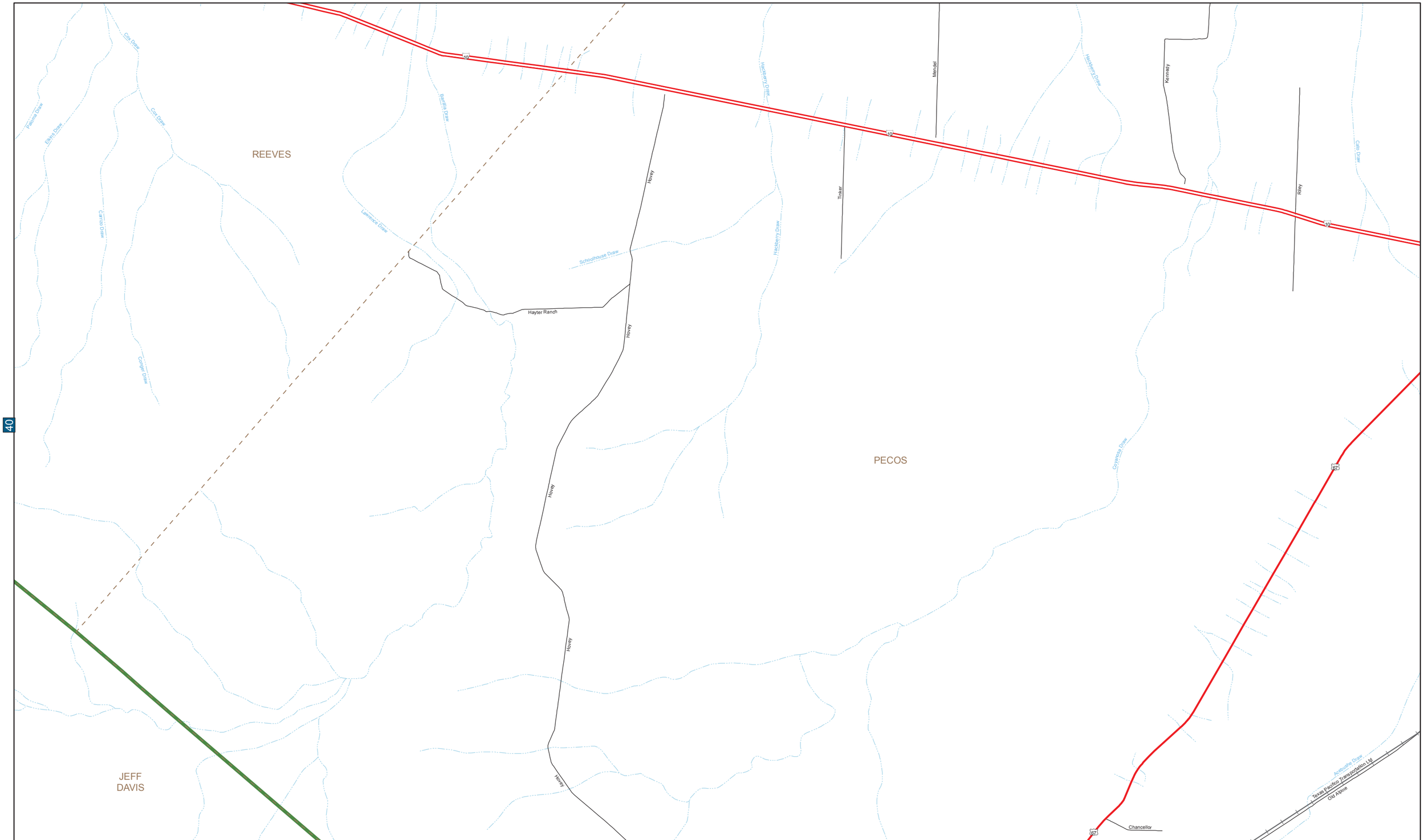


Copyright © 2006 Texas Department of Transportation

Scale 1:120,000

Copyright © 2006 Texas Department of Transportation

Scale 1:120,000

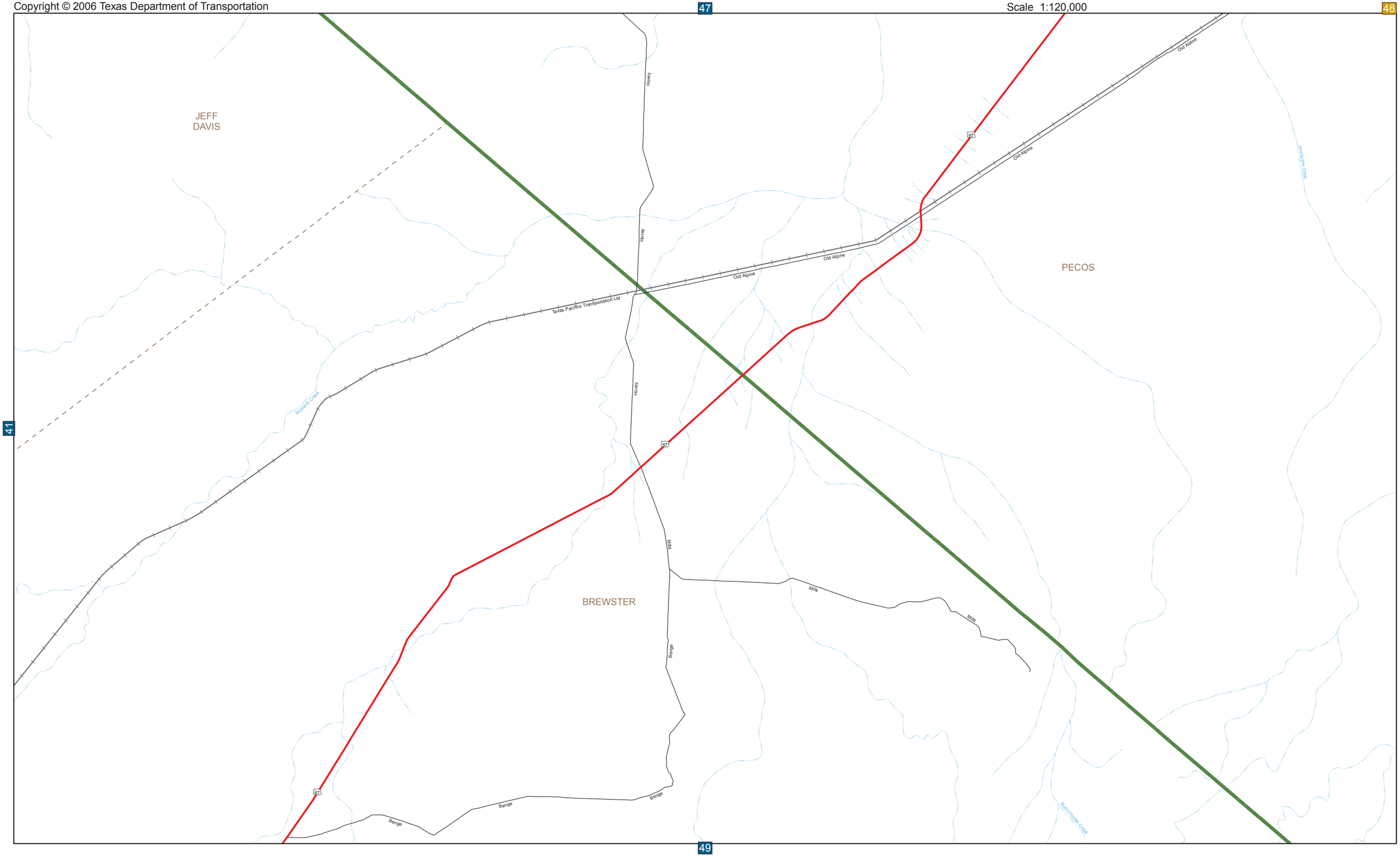

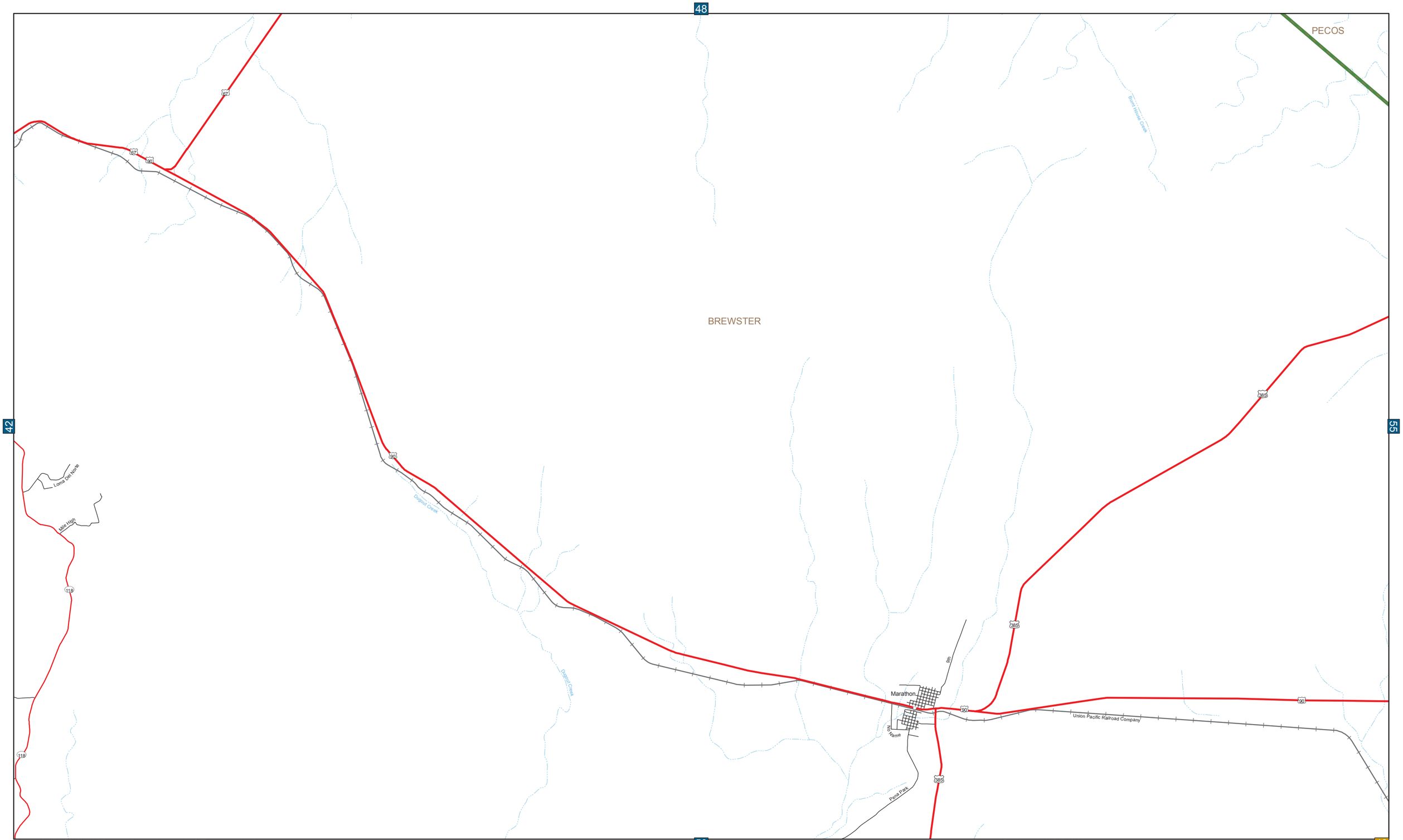


Copyright © 2006 Texas Department of Transportation

Scale 1:120,000

Copyright © 2006 Texas Department of Transportation



Scale 1:120,000









Pena Park

Dugout Creek

Maravillas Creek

Calamity Creek

118

385

Elephant
Mountain Wildlife
Management Area

BREWSTER

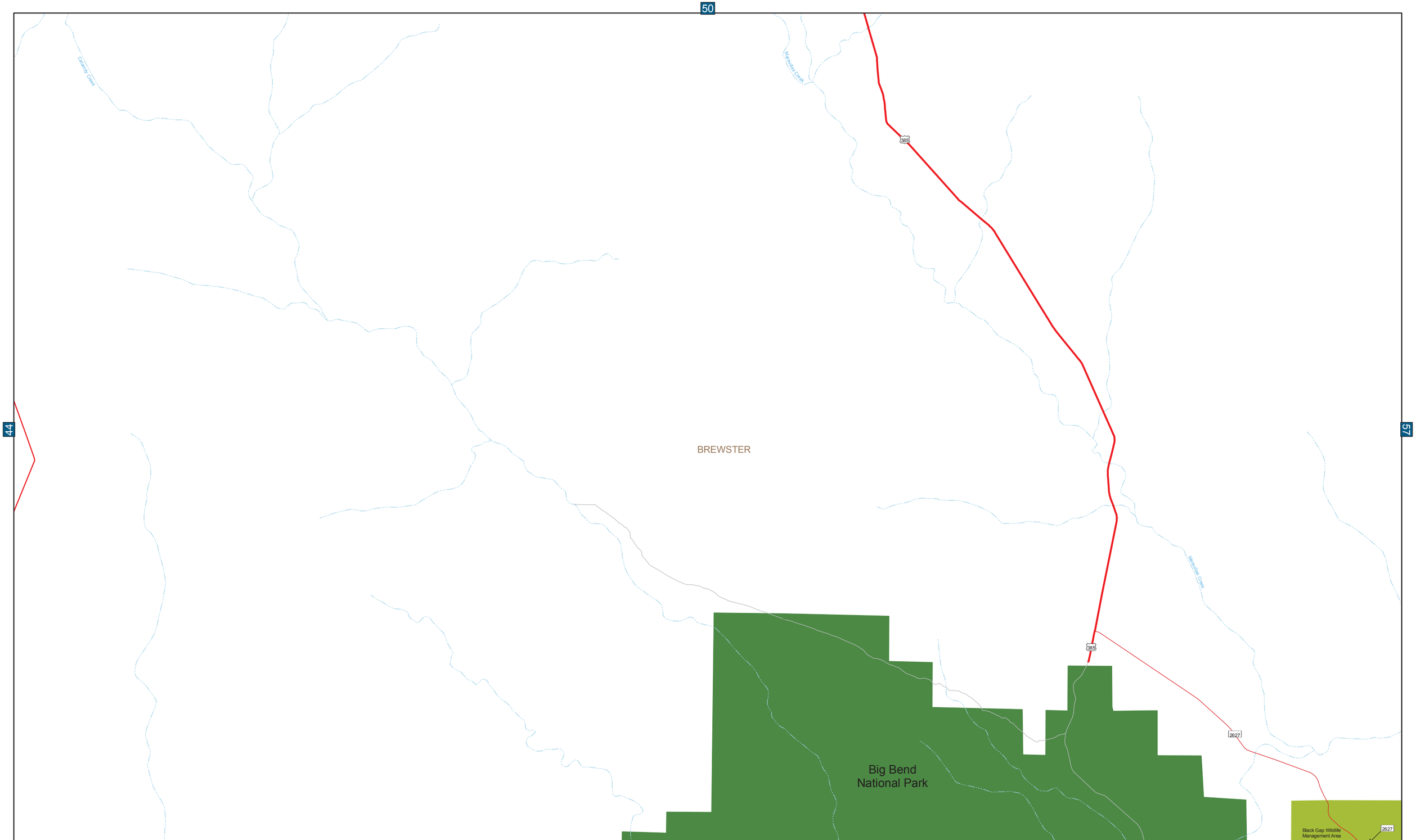


Copyright © 2006 Texas Department of Transportation

Scale 1:120,000

Copyright © 2006 Texas Department of Transportation

Scale 1:120,000

51

52

45

58

53

Black Gap Wildlife
Management Area

Big Bend
National Park

BREWSTER

Terlingua

Terlingua

Terlingua

Terlingua Rd 2

Terlingua Ranch

Tornillo Creek

Tornillo Creek

118

118

118

118

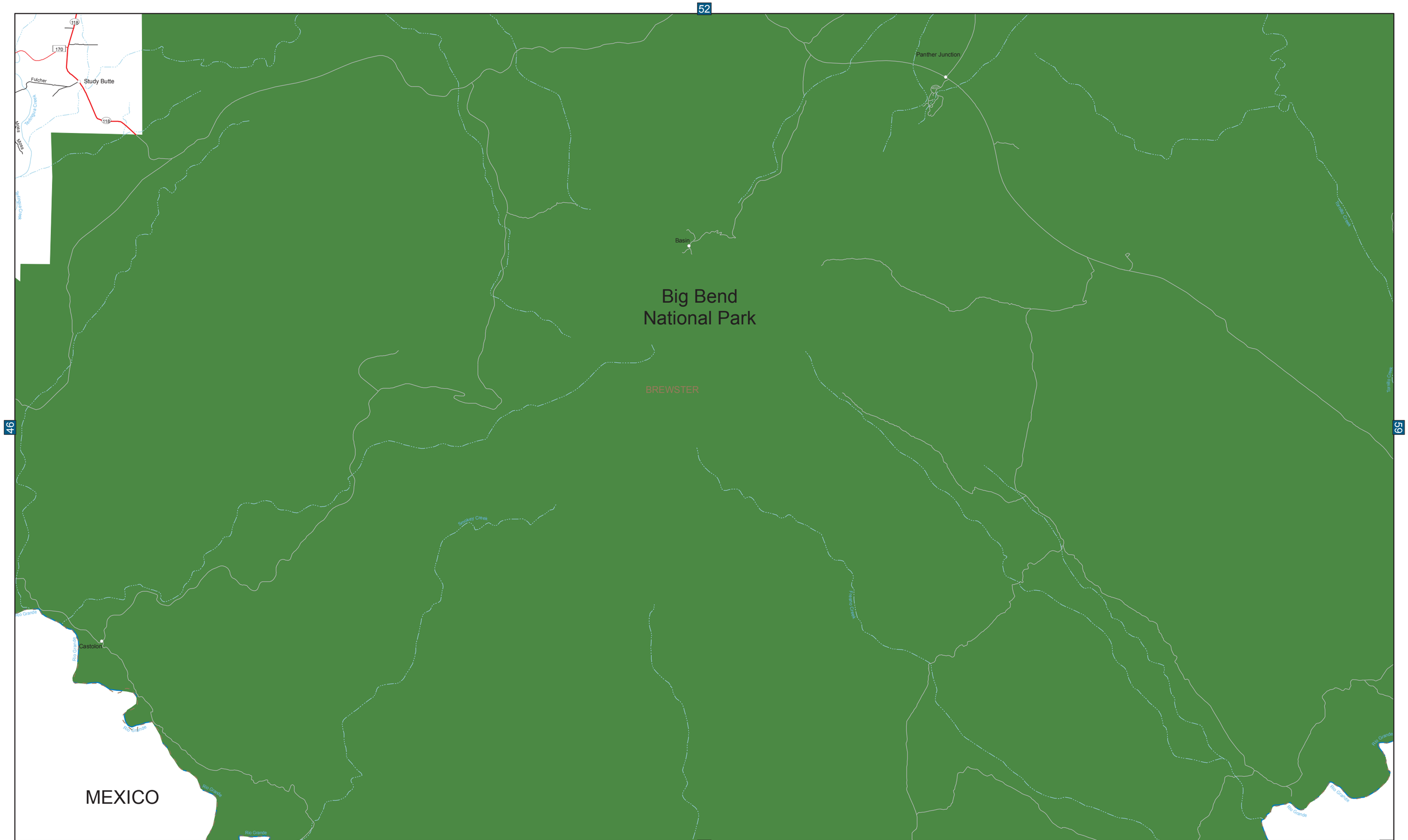


Copyright © 2006 Texas Department of Transportation

Scale 1:120,000

Copyright © 2006 Texas Department of Transportation

53

Scale 1:120,000

54

PECOS

BREWSTER

Longfellow

Bushner Canyon

Big Canyon

Rebecca Draw

Middle Fork Big Canyon

Vega Draw

Pyle Draw

Red Mill Draw

Baker Draw

Toms Canyon

Downie Draw

Fishpond Draw

San Francisco Creek

Union Pacific Railroad Company

385

90

49

56

55

Copyright © 2006 Texas Department of Transportation

Scale 1:120,000

Copyright © 2006 Texas Department of Transportation

Scale 1:120,000

55

56

50

69

57

PECOS

BREWSTER

Dry Creek

Dry Creek

Longfellow

Union Pacific Railroad Company

Little Aguja Canyon

San Francisco Creek

Barr Creek

56

51

61

Copyright © 2006 Texas Department of Transportation

58

Scale 1:120,000

Copyright © 2006 Texas Department of Transportation



Scale 1:120,000





Black Gap Wildlife
Management Area

2627

BREWSTER

Big Bend
National Park

MEXICO

Rio Grande

58

Big Bend
National Park

BREWSTER

Rio Grande

Tornillo Creek

53

Rio Grande Village

MEXICO

59

Copyright © 2006 Texas Department of Transportation

Scale 1:120,000

Copyright © 2006 Texas Department of Transportation

Scale 1:120,000

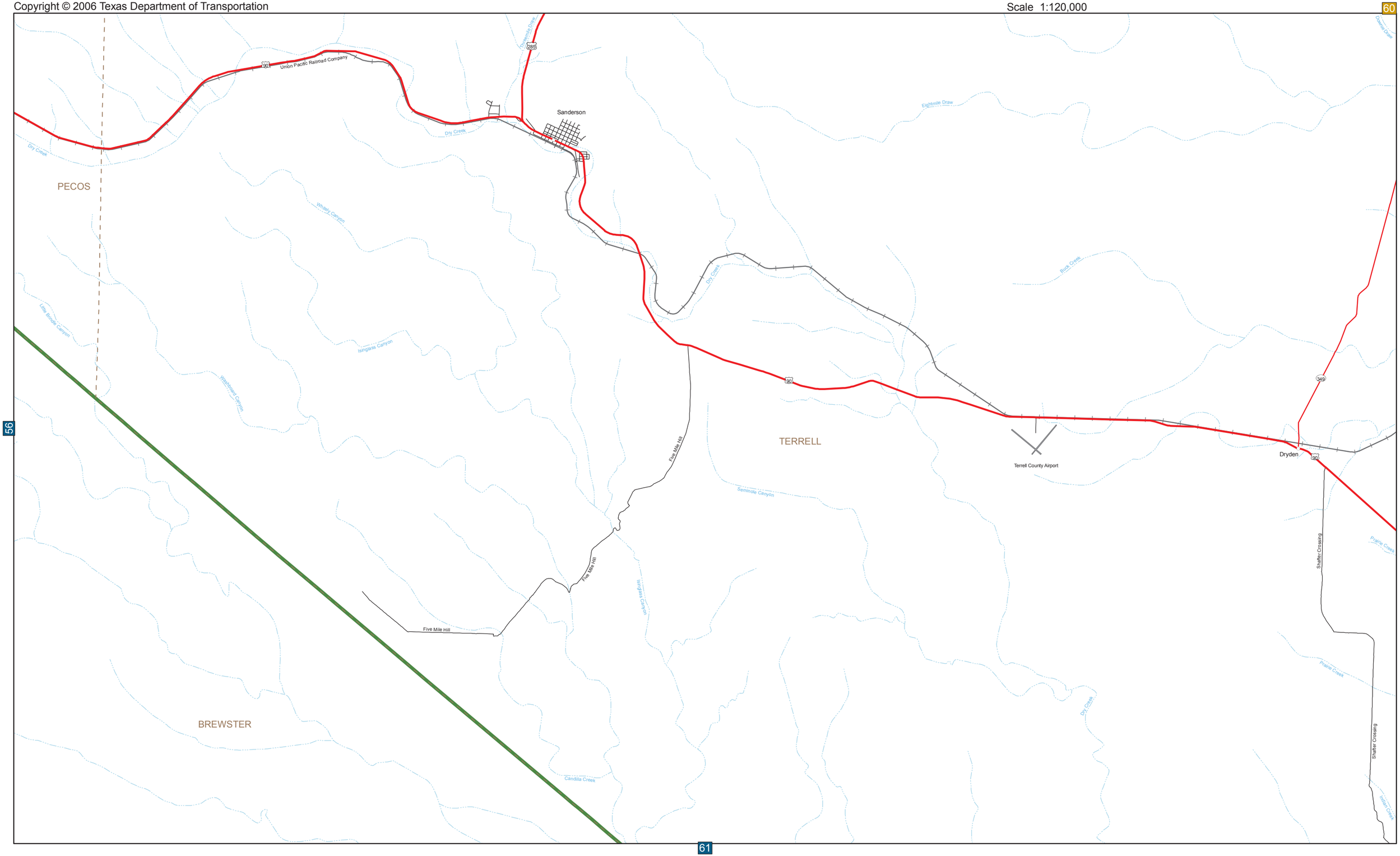

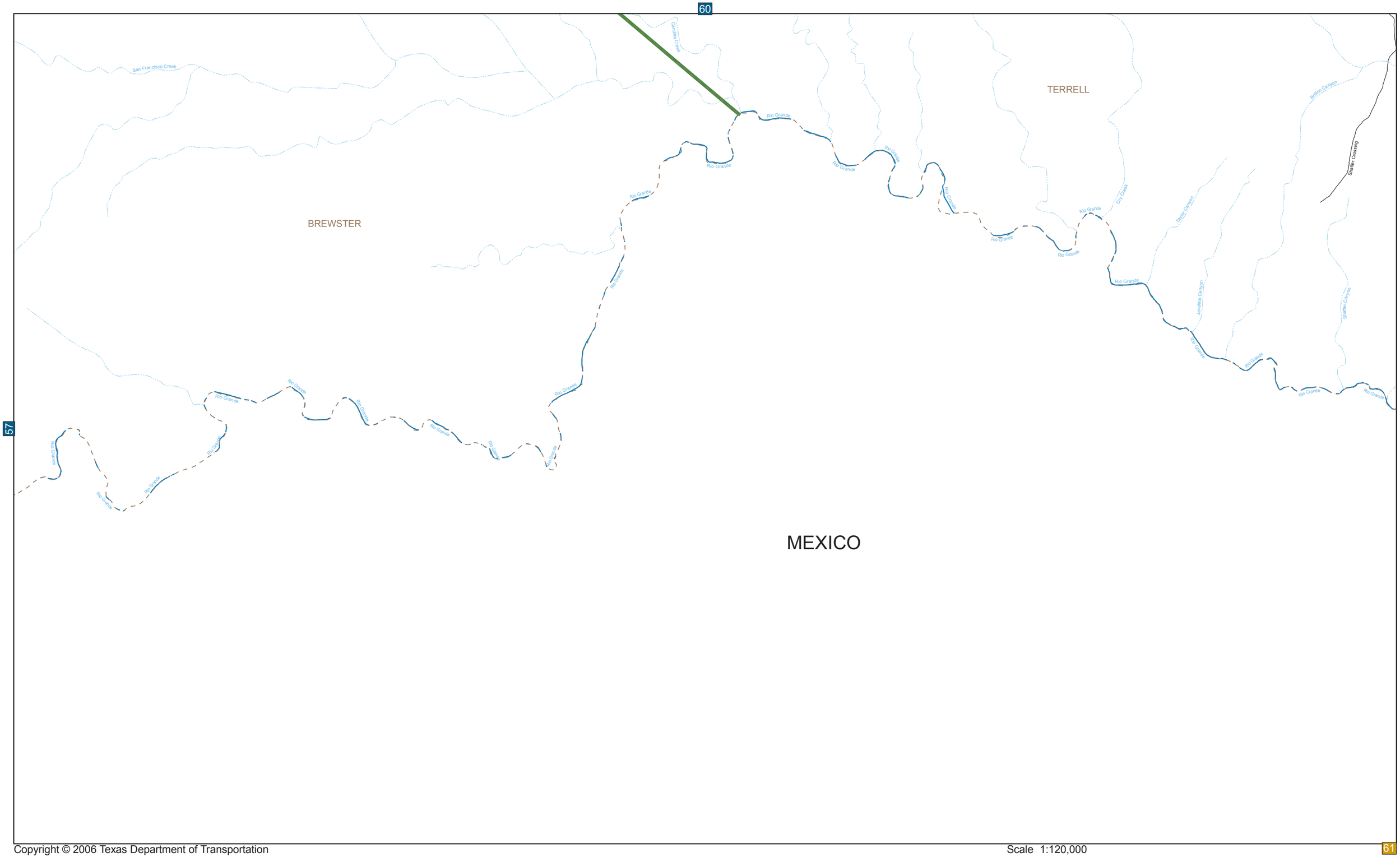


Copyright © 2006 Texas Department of Transportation

Scale 1:120,000