Texas Department of Transportation

2005 Statewide Preservation Program (SPP)

DRAFT

Texas Department of Transportation

Transportation Planning and Programming
March 2004

DRAFT

Texas Department of Transportation

DRAFT

2005

UNIFIED TRANSPORTATION PROGRAM

Statewide Preservation Program

Transportation Planning and Programming Division
March 2004

Blank Page

Executive Summary

The Texas Transportation Commission (commission) and the Texas Department of Transportation (TxDOT) use the Unified Transportation Program (UTP) as TxDOT's ten-year plan to guide transportation project development and construction.

To align with the budget strategies outlined in the 2003 – 2007 Strategic Plan, the department approves the UTP in two volumes:

- The Statewide Preservation Program (SPP)
- The Statewide Mobility Program (SMP)

The SPP encompasses funding strategies to maintain the existing transportation system and is part of the **Maintain It** budget strategy.

It contains funding information on two highway construction programs:

- Category 1- Preventive Maintenance and Rehabilitation
- Category 6- Structures Replacement and Rehabilitation

It also contains information on two highway maintenance-funding strategies and waterway and railroad preservation projects:

- Routine Maintenance
- Contracted Routine Maintenance
- Waterway Preservation projects
- Railroad Preservation projects

The proposed and existing programming amounts are contained on the funding distribution summary which follows. These programs and projects represent preservation efforts to maintain the existing transportation system and protect previous taxpayer investments.

Blank Page

MAINTAIN IT
Statewide Preservation Program Totals
FY 2005- 2008

DRAFT

	Summary					FY '05-08
DISTRICT	FY 2005	FY 2006	FY 2007	FY 2008	Total	Percentage
ABILENE	$58,486,929	$69,048,478	$63,784,087	$55,821,233	$247,140,727	2.815%
AMARILLO	$80,116,690	$108,216,711	$94,771,507	$96,894,007	$379,998,916	4.328%
ATLANTA	$79,375,556	$56,982,788	$69,596,024	$69,892,314	$275,846,682	3.142%
AUSTIN	$84,098,312	$134,463,254	$112,663,482	$94,935,193	$426,160,240	4.854%
BEAUMONT	$117,654,875	$130,977,240	$106,855,829	$94,832,954	$450,320,899	5.129%
BROWNWOOD	$33,955,370	$36,517,411	$39,945,404	$35,513,766	$145,931,951	1.662%
BRYAN	$78,029,278	$80,952,027	$93,160,957	$100,842,096	$352,984,358	4.021%
CHILDRESS	$35,489,419	$40,227,221	$38,817,457	$36,624,448	$151,158,546	1.722%
CORPUS CHRISTI	$82,013,465	$68,653,940	$68,799,555	$79,149,421	$298,616,381	3.401%
DALLAS	$192,078,754	$270,716,621	$248,521,235	$193,008,311	$904,324,921	10.301%
EL PASO	$62,025,201	$54,435,192	$53,547,827	$54,565,128	$224,573,347	2.558%
FORT WORTH	$129,206,452	$121,929,635	$133,387,695	$115,562,169	$500,085,951	5.696%
HOUSTON	$254,233,032	$211,014,254	$290,164,523	$246,195,789	$1,001,607,597	11.409%
LAREDO	$57,349,149	$44,771,390	$51,770,897	$54,213,394	$208,104,830	2.370%
LUBBOCK	$90,069,542	$85,763,342	$83,295,170	$83,004,315	$342,132,370	3.897%
LUFKIN	$90,424,207	$92,176,111	$66,351,985	$60,230,285	$309,182,588	3.522%
ODESSA	$47,575,896	$47,693,737	$52,348,138	$43,893,242	$191,511,013	2.181%
PARIS	$76,911,235	$70,324,863	$83,425,613	$79,251,722	$309,913,434	3.530%
PHARR	$48,573,150	$58,242,614	$57,760,682	$55,673,943	$220,250,389	2.509%
SAN ANGELO	$40,202,535	$51,894,391	$43,760,573	$40,762,540	$176,620,038	2.012%
SAN ANTONIO	$100,312,481	$125,982,483	$119,816,471	$118,519,727	$464,631,161	5.292%
TYLER	$73,271,258	$80,669,655	$82,022,717	$95,675,169	$331,638,799	3.778%
WACO	$78,062,726	$99,030,998	$84,294,968	$77,524,467	$338,913,160	3.860%
WICHITA FALLS	$56,821,160	$47,940,826	$54,113,720	$51,762,547	$210,638,253	2.399%
YOAKUM	$82,838,867	$79,967,382	$77,286,593	$76,886,641	$316,979,484	3.611%
TOTAL	$2,129,175,538	$2,268,592,565	$2,270,263,110	$2,111,234,822	$8,779,266,034	100.000%

MAINTAIN IT
Statewide Preservation Program Totals
FY 2005

DRAFT

	FY 2005								
	Category 1		Category 6		Maintenance Budget		Multimodal		FY 2005 Total
DISTRICT	Prev. Maint.	Rehab.	Bridge	Railroad Grade Sep.	Routine Maint.	Contracted Maint.	Waterway[1]	Rail[1]	
ABILENE	$10,250,000	$16,854,000	$7,809,582	$0	$17,135,847	$6,437,500	$0	$0	$58,486,929
AMARILLO	$11,860,000	$34,746,000	$4,090,000	$4,200,000	$20,429,604	$4,791,086	$0	$0	$80,116,690
ATLANTA	$8,008,000	$17,080,000	$26,072,810	$0	$17,436,117	$10,778,629	$0	$0	$79,375,556
AUSTIN	$11,549,000	$23,495,000	$14,775,400	$0	$21,815,912	$12,463,000	$0	$0	$84,098,312
BEAUMONT	$7,711,000	$28,783,000	$45,608,724	$3,625,646	$15,446,505	$16,480,000	$0	$0	$117,654,875
BROWNWOOD	$7,558,000	$9,641,000	$1,255,000	$0	$11,986,238	$3,515,133	$0	$0	$33,955,370
BRYAN	$8,837,000	$31,879,000	$7,962,767	$0	$18,636,354	$10,714,157	$0	$0	$78,029,278
CHILDRESS	$6,598,000	$14,831,000	$2,243,700	$0	$10,919,354	$897,365	$0	$0	$35,489,419
CORPUS CHRISTI	$9,063,000	$24,042,000	$10,365,377	$12,200,000	$18,096,395	$8,216,692	$30,000	$0	$82,013,465
DALLAS	$15,615,000	$71,344,000	$49,450,996	$0	$30,433,758	$25,235,000	$0	$0	$192,078,754
EL PASO	$6,872,000	$22,949,000	$13,552,806	$0	$10,744,108	$5,765,787	$0	$2,141,500	$62,025,201
FORT WORTH	$11,872,000	$50,437,000	$25,333,393	$0	$26,526,998	$15,037,061	$0	$0	$129,206,452
HOUSTON	$15,445,000	$93,160,000	$15,430,988	$63,154,417	$31,106,472	$35,936,155	$0	$0	$254,233,032
LAREDO	$6,435,000	$15,459,000	$1,300,000	$17,000,000	$10,210,624	$6,944,525	$0	$0	$57,349,149
LUBBOCK	$14,523,000	$47,536,000	$167,984	$0	$22,898,558	$4,944,000	$0	$0	$90,069,542
LUFKIN	$8,352,000	$23,318,000	$29,047,400	$1,630,000	$20,866,807	$7,210,000	$0	$0	$90,424,207
ODESSA	$9,380,000	$17,239,000	$0	$0	$13,928,204	$3,670,192	$0	$3,358,500	$47,575,896
PARIS	$9,113,000	$22,052,000	$13,270,400	$0	$17,094,259	$15,381,576	$0	$0	$76,911,235
PHARR	$8,679,000	$16,952,000	$1,160,000	$0	$15,859,398	$5,922,751	$0	$0	$48,573,150
SAN ANGELO	$8,673,000	$14,501,000	$0	$0	$12,502,681	$4,525,854	$0	$0	$40,202,535
SAN ANTONIO	$14,006,000	$39,196,000	$2,290,450	$0	$29,370,031	$15,450,000	$0	$0	$100,312,481
TYLER	$10,885,000	$22,890,000	$5,203,000	$0	$22,963,258	$11,330,000	$0	$0	$73,271,258
WACO	$10,193,000	$24,510,000	$9,074,000	$3,510,000	$18,559,926	$12,215,800	$0	$0	$78,062,726
WICHITA FALLS	$8,088,000	$22,815,000	$4,332,077	$2,704,000	$15,434,630	$3,447,452	$0	$0	$56,821,160
YOAKUM	$10,435,000	$21,291,000	$19,975,700	$0	$18,529,098	$12,578,069	$30,000	$0	$82,838,867
TOTAL	$250,000,000	$727,000,000	$309,772,554	$108,024,063	$468,931,139	$259,887,782	$60,000	$5,500,000	$2,129,175,538
GRAND TOTAL	$2,129,175,538								

Note: [1] Waterway and rail preservation project amounts are shown here for informational puposes only (see Exhibit F).
The amounts distributed to the districts are approximate.

MAINTAIN IT
Statewide Preservation Program Totals
FY 2006

DRAFT

	FY 2006								
	Category 1		Category 6		Maintenance Budget		Multimodal		FY 2006 Total
DISTRICT	Prev. Maint.	Rehab.	Bridge	Railroad Grade Sep.	Routine Maint.	Contracted Maint.	Waterway[1]	Rail[1]	
ABILENE	$10,224,000	$24,191,000	$3,374,243	$6,978,687	$17,649,923	$6,630,625	$0	$0	$69,048,478
AMARILLO	$12,255,000	$57,868,000	$6,116,400	$6,000,000	$21,042,492	$4,934,819	$0	$0	$108,216,711
ATLANTA	$8,140,000	$18,808,000	$973,600	$0	$17,959,201	$11,101,987	$0	$0	$56,982,788
AUSTIN	$11,758,000	$29,372,000	$40,839,175	$17,186,800	$22,470,389	$12,836,890	$0	$0	$134,463,254
BEAUMONT	$7,843,000	$37,246,000	$39,504,940	$13,499,000	$15,909,900	$16,974,400	$0	$0	$130,977,240
BROWNWOOD	$7,370,000	$10,891,000	$2,290,000	$0	$12,345,825	$3,620,586	$0	$0	$36,517,411
BRYAN	$8,854,000	$31,077,000	$10,790,000	$0	$19,195,445	$11,035,582	$0	$0	$80,952,027
CHILDRESS	$6,846,000	$14,210,000	$0	$7,000,000	$11,246,935	$924,286	$0	$0	$40,227,221
CORPUS CHRISTI	$8,924,000	$25,757,000	$6,870,460	$0	$18,639,287	$8,463,193	$0	$0	$68,653,940
DALLAS	$15,371,000	$100,592,000	$92,583,800	$4,831,000	$31,346,771	$25,992,050	$0	$0	$270,716,621
EL PASO	$6,810,000	$30,620,000	$0	$0	$11,066,431	$5,938,760	$0	$0	$54,435,192
FORT WORTH	$11,886,000	$50,604,000	$16,628,655	$0	$27,322,808	$15,488,172	$0	$0	$121,929,635
HOUSTON	$15,380,000	$101,695,000	$24,885,348	$0	$32,039,666	$37,014,240	$0	$0	$211,014,254
LAREDO	$6,358,000	$15,422,000	$5,321,587	$0	$10,516,943	$7,152,860	$0	$0	$44,771,390
LUBBOCK	$14,747,000	$41,971,000	$367,507	$0	$23,585,515	$5,092,320	$0	$0	$85,763,342
LUFKIN	$8,176,000	$20,683,000	$13,568,000	$20,830,000	$21,492,811	$7,426,300	$0	$0	$92,176,111
ODESSA	$9,357,000	$17,926,000	$2,284,390	$0	$14,346,050	$3,780,298	$0	$0	$47,693,737
PARIS	$9,051,000	$21,473,000	$4,314,753	$2,036,000	$17,607,087	$15,843,023	$0	$0	$70,324,863
PHARR	$7,679,000	$18,128,000	$10,000,000	$0	$16,335,180	$6,100,434	$0	$0	$58,242,614
SAN ANGELO	$8,762,000	$25,460,000	$133,000	$0	$12,877,761	$4,661,630	$0	$0	$51,894,391
SAN ANTONIO	$14,241,000	$43,955,000	$18,344,551	$3,277,300	$30,251,132	$15,913,500	$0	$0	$125,982,483
TYLER	$11,398,000	$24,240,000	$9,709,600	$0	$23,652,155	$11,669,900	$0	$0	$80,669,655
WACO	$10,217,000	$29,924,000	$20,232,000	$6,959,000	$19,116,724	$12,582,274	$0	$0	$99,030,998
WICHITA FALLS	$7,930,000	$16,762,000	$3,800,281	$0	$15,897,669	$3,550,876	$0	$0	$47,940,826
YOAKUM	$10,423,000	$25,704,000	$11,800,000	$0	$19,084,971	$12,955,411	$0	$0	$79,967,382
TOTAL	$250,000,000	$834,579,000	$344,732,290	$88,597,787	$482,999,073	$267,684,416	$0	$0	$2,268,592,565
GRAND TOTAL	$2,268,592,565								

Note: [1] Waterway and rail preservation project amounts are shown here for informational puposes only (see Exhibit F).
The amounts distributed to the districts are approximate.

MAINTAIN IT
Statewide Preservation Program Totals
FY 2007

DRAFT

	FY 2007								
	Category 1		Category 6		Maintenance Budget		Multimodal		FY 2007 Total
DISTRICT	Prev. Maint.	Rehab.	Bridge	Railroad Grade Sep.	Routine Maint.	Contracted Maint.	Waterway[1]	Rail[1]	
ABILENE	$10,716,000	$21,257,000	$6,802,123	$0	$18,179,420	$6,829,544	$0	$0	**$63,784,087**
AMARILLO	$12,838,000	$44,097,000	$11,079,877	$0	$21,673,767	$5,082,863	$0	$0	**$94,771,507**
ATLANTA	$8,825,000	$20,338,000	$10,500,000	$0	$18,497,977	$11,435,047	$0	$0	**$69,596,024**
AUSTIN	$12,770,000	$35,238,000	$24,788,984	$3,500,000	$23,144,501	$13,221,997	$0	$0	**$112,663,482**
BEAUMONT	$8,323,000	$34,411,000	$22,178,000	$8,073,000	$16,387,197	$17,483,632	$0	$0	**$106,855,829**
BROWNWOOD	$7,680,000	$13,255,000	$2,565,000	$0	$12,716,200	$3,729,204	$0	$0	**$39,945,404**
BRYAN	$9,352,000	$31,886,000	$5,785,000	$15,000,000	$19,771,308	$11,366,649	$0	$0	**$93,160,957**
CHILDRESS	$7,170,000	$13,128,000	$5,983,100	$0	$11,584,343	$952,014	$0	$0	**$38,817,457**
CORPUS CHRISTI	$9,470,000	$31,414,000	$0	$0	$19,198,466	$8,717,089	$0	$0	**$68,799,555**
DALLAS	$15,938,000	$110,419,000	$51,819,249	$11,286,000	$32,287,174	$26,771,812	$0	$0	**$248,521,235**
EL PASO	$7,589,000	$26,601,000	$1,842,480	$0	$11,398,424	$6,116,923	$0	$0	**$53,547,827**
FORT WORTH	$12,884,000	$53,201,000	$15,495,385	$7,712,000	$28,142,492	$15,952,818	$0	$0	**$133,387,695**
HOUSTON	$16,377,000	$144,046,000	$47,786,000	$10,830,000	$33,000,856	$38,124,667	$0	$0	**$290,164,523**
LAREDO	$6,659,000	$21,172,000	$740,000	$5,000,000	$10,832,451	$7,367,446	$0	$0	**$51,770,897**
LUBBOCK	$15,433,000	$38,324,000	$0	$0	$24,293,081	$5,245,090	$0	$0	**$83,295,170**
LUFKIN	$8,521,000	$21,817,000	$5,027,300	$1,200,000	$22,137,596	$7,649,089	$0	$0	**$66,351,985**
ODESSA	$9,975,000	$23,703,000	$0	$0	$14,776,431	$3,893,706	$0	$0	**$52,348,138**
PARIS	$9,632,000	$25,267,000	$14,073,000	$0	$18,135,299	$16,318,314	$0	$0	**$83,425,613**
PHARR	$8,267,000	$21,705,000	$1,180,000	$3,500,000	$16,825,236	$6,283,447	$0	$0	**$57,760,682**
SAN ANGELO	$9,162,000	$16,059,000	$474,000	$0	$13,264,094	$4,801,478	$0	$0	**$43,760,573**
SAN ANTONIO	$14,988,000	$47,373,000	$9,905,900	$0	$31,158,666	$16,390,905	$0	$0	**$119,816,471**
TYLER	$12,422,000	$25,295,000	$6,524,000	$1,400,000	$24,361,720	$12,019,997	$0	$0	**$82,022,717**
WACO	$10,590,000	$29,199,000	$11,856,000	$0	$19,690,226	$12,959,742	$0	$0	**$84,294,968**
WICHITA FALLS	$8,367,000	$19,535,000	$359,253	$5,820,466	$16,374,599	$3,657,402	$0	$0	**$54,113,720**
YOAKUM	$11,052,000	$29,260,000	$3,973,000	$0	$19,657,521	$13,344,073	$0	$0	**$77,286,593**
TOTAL	$265,000,000	$898,000,000	$260,737,651	$73,321,466	$497,489,045	$275,714,948	$0	$0	**$2,270,263,110**
GRAND TOTAL	$2,270,263,110								

Note: [1] Waterway and rail preservation project amounts are shown here for informational puposes only (see Exhibit F).
The amounts distributed to the districts are approximate.

MAINTAIN IT
Statewide Preservation Program Totals
FY 2008

DRAFT

	FY 2008								
	Category 1		Category 6		Maintenance Budget		Multimodal		FY 2008 Total
DISTRICT	Prev. Maint.	Rehab.	Bridge	Railroad Grade Sep.	Routine Maint.	Contracted Maint.	Waterway[1]	Rail[1]	
ABILENE	$8,725,000	$21,337,000	$0	$0	$18,724,803	$7,034,430	$0	$0	$55,821,233
AMARILLO	$13,832,000	$43,895,000	$3,120,478	$8,487,200	$22,323,980	$5,235,349	$0	$0	$96,894,007
ATLANTA	$7,925,000	$20,099,000	$11,037,300	$0	$19,052,916	$11,778,099	$0	$0	$69,892,314
AUSTIN	$12,172,000	$32,098,000	$4,707,700	$8,500,000	$23,838,836	$13,618,657	$0	$0	$94,935,193
BEAUMONT	$8,359,000	$35,276,000	$16,311,000	$0	$16,878,813	$18,008,141	$0	$0	$94,832,954
BROWNWOOD	$7,281,000	$10,464,000	$830,000	$0	$13,097,686	$3,841,080	$0	$0	$35,513,766
BRYAN	$8,555,000	$26,305,000	$13,910,000	$20,000,000	$20,364,448	$11,707,648	$0	$0	$100,842,096
CHILDRESS	$7,868,000	$10,894,000	$450,000	$4,500,000	$11,931,873	$980,575	$0	$0	$36,624,448
CORPUS CHRISTI	$9,837,000	$31,753,000	$8,806,400	$0	$19,774,420	$8,978,601	$0	$0	$79,149,421
DALLAS	$14,599,000	$86,138,000	$31,440,556	$0	$33,255,789	$27,574,966	$0	$0	$193,008,311
EL PASO	$6,076,000	$22,848,000	$0	$7,600,320	$11,740,377	$6,300,431	$0	$0	$54,565,128
FORT WORTH	$11,165,000	$40,143,000	$18,836,000	$0	$28,986,767	$16,431,402	$0	$0	$115,562,169
HOUSTON	$15,985,000	$85,695,000	$42,831,500	$28,425,000	$33,990,882	$39,268,407	$0	$0	$246,195,789
LAREDO	$6,269,000	$24,544,000	$4,654,500	$0	$11,157,424	$7,588,470	$0	$0	$54,213,394
LUBBOCK	$13,174,000	$39,406,000	$0	$0	$25,021,873	$5,402,442	$0	$0	$83,004,315
LUFKIN	$8,096,000	$20,437,000	$1,017,000	$0	$22,801,724	$7,878,562	$0	$0	$60,230,285
ODESSA	$7,521,000	$17,142,000	$0	$0	$15,219,724	$4,010,518	$0	$0	$43,893,242
PARIS	$9,412,000	$28,751,000	$5,601,500	$0	$18,679,358	$16,807,863	$0	$0	$79,251,722
PHARR	$7,394,000	$19,038,000	$1,440,000	$4,000,000	$17,329,993	$6,471,950	$0	$0	$55,673,943
SAN ANGELO	$8,099,000	$14,056,000	$0	$0	$13,662,017	$4,945,523	$0	$0	$40,762,540
SAN ANTONIO	$14,244,000	$46,216,000	$9,083,669	$0	$32,093,426	$16,882,632	$0	$0	$118,519,727
TYLER	$15,445,000	$33,804,000	$3,689,000	$5,264,000	$25,092,572	$12,380,597	$0	$0	$95,675,169
WACO	$9,464,000	$29,695,000	$381,000	$4,355,000	$20,280,933	$13,348,534	$0	$0	$77,524,467
WICHITA FALLS	$7,773,000	$17,166,000	$2,489,976	$3,700,610	$16,865,837	$3,767,124	$0	$0	$51,762,547
YOAKUM	$10,730,000	$27,800,000	$4,365,000	$0	$20,247,246	$13,744,395	$0	$0	$76,886,641
TOTAL	$250,000,000	$785,000,000	$185,002,579	$94,832,130	$512,413,716	$283,986,396	$0	$0	$2,111,234,822
GRAND TOTAL	$2,111,234,822								

Note: [1] Waterway and rail preservation project amounts are shown here for informational puposes only (see Exhibit F).
The amounts distributed to the districts are approximate.

Blank Page

INTRODUCTION

Planning for the Future

In August 2001, Texas Transportation Commission Chairman, John W. Johnson, published a report to Governor Rick Perry, the members of the Texas Legislature and all Texans, entitled "**Texas Transportation Partnerships**". That report established five goals to assist the department in building a new vision for Texas transportation and its infrastructure.



These goals were to provide:

- **Reliable mobility**
- **Improved safety**
- **Responsible systems preservation**
- **Streamlined project delivery**
- **Economic vitality**

Upon these goals, the **2003 – 2007 Strategic Plan** was developed. In an effort to streamline agency processes and make them easily understood by the public, simplified budget strategies, including outputs and efficiency measures, were proposed to the Legislative Budget Board.

These strategies include:

- **Plan It**
- **Build It**
- **Maintain It**
- **Use It**
- **Manage It**

The highway programs should provide the structure to achieve many of the goals and output measures brought forward in the Texas Transportation Partnerships and the Strategic Plan.

What is the Unified Transportation Program (UTP)?

The Texas Transportation Commission (commission) and the Texas Department of Transportation (TxDOT) use the Unified Transportation Program (UTP) as TxDOT's ten-year plan to guide transportation project development and construction.

To align with the budget strategies outlined in the **2003 – 2007 Strategic Plan**, the department approves the UTP in two volumes:

- The Statewide Preservation Program (SPP)
- The Statewide Mobility Program (SMP)

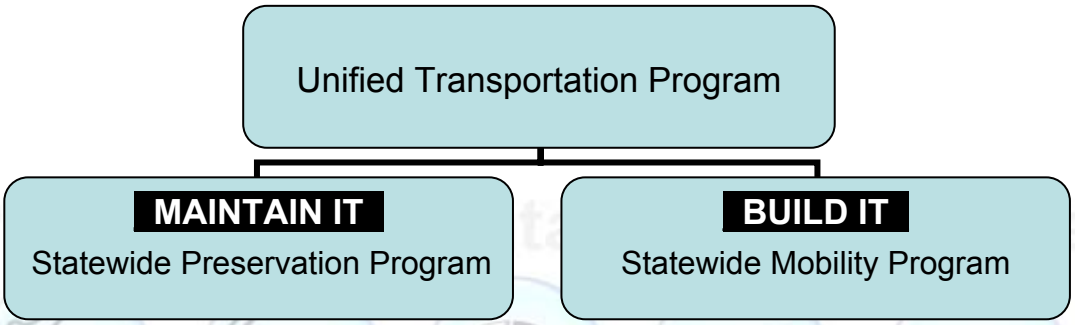

Why is the Unified Transportation Program (UTP) published?

Federal transportation legislation, such as the Transportation Equity Act for the 21st Century (TEA-21), and its predecessor, the Intermodal Surface Transportation Efficiency Act (ISTEA) of 1991, specified the transportation systems on which certain federal funds can be used and defines the role of the Metropolitan Planning Organizations (MPO) in the planning and development of projects. This Federal transportation legislation required each designated Metropolitan Planning Organization to develop a Transportation Improvement Program (TIP) and the state to compile a Statewide Transportation Improvement Program (STIP) as a condition of securing federal funds for transportation projects. The projects listed in the STIP, when approved by the Federal Highway Administration (FHWA) and the Federal Transit Administration, are the only transportation projects that can utilize federal funds. (Though TEA-21 expired in October 2003 and its programs are being carried forward through continuing resolutions, the department anticipates the new transportation legislation to include the requirement of a STIP.)

Therefore, the UTP, a ten-year financial plan, and the STIP, a three-year financial plan, are used as the backbone for project development on Texas' intermodal transportation network. The UTP is the commission's mechanism to authorize project development.

MAINTAIN IT

Statewide Preservation Program (SPP)

This document encompasses funding strategies to maintain the existing transportation system and is part of the **Maintain It** budget strategy.
It contains information on two highway construction programs:

- Category 1- Preventive Maintenance and Rehabilitation
- Category 6- Structures Replacement and Rehabilitation

It also contains information on two highway maintenance-funding strategies and waterway and railroad preservation projects:

- Routine Maintenance
- Contracted Routine Maintenance
- Waterway Preservation projects
- Railroad Preservation projects

These programs and projects represent preservation efforts to maintain the existing transportation system and protect existing taxpayer investments.

BUILD IT

Statewide Mobility Program (SMP)

This document will contain information regarding the **Build It** budget strategy and contains the following highway construction categories:

- Category 2 – Metropolitan Area (TMA) Corridor Projects
- Category 3 – Urban Area (Non-TMA) Corridor Projects
- Category 4 – Statewide Connectivity Corridor Projects
- Category 5 – Congestion Mitigation and Air Quality Improvement
- Category 7 – Surface Transportation Program (STP) Metropolitan Mobility and Rehabilitation
- Category 8 – STP Safety
- Category 9 – STP Transportation Enhancements
- Category 10 – Supplemental Transportation Projects
- Category 11 – District Discretionary
- Category 12 – Strategic Priority

The SMP also contains information regarding the **Aviation Capital Improvement Program**.

What are the contents of the SPP and SMP?

The SPP and SMP contain:

- an Executive Summary;
- this introduction;
- a listing of requirements for the use of the transportation funds along with the commission's policies;
- a summary of highway construction allocation program amounts;
- listings of project-specific highway construction projects the commission has approved for construction or development;
- highway maintenance funding distributions (SPP)
- waterway and railroad preservation projects (SPP)
- Public Transportation Programs (SMP)
- and the Aviation Capital Improvement Program (SMP).

What is the difference in project-specific and allocation programs?

Allocation Programs- The allocation program is a fund management tool. The commission has delegated the responsibility for selecting projects and funds management to the lowest possible levels (the TxDOT districts and divisions). TxDOT manages most highway construction programs through allocations. Projects can be selected for development, developed and let to contract with each project's cost debited to the allocated funds available for that program. Most allocation programs consist of projects requiring relatively short development times and are intended to preserve the existing highway system. The allocation program process of developing projects allows TxDOT (both the districts and divisions) the flexibility to respond to modifications requested by the MPO and others without going back to the commission for every project change or cancellation, as long as the total allocation for that program is not exceeded.

Project-Specific Programs- the projects in these programs are listed in the UTP. The highway construction programs managed by TxDOT as project specific are major projects to improve mobility or safety. These major projects are usually associated with longer development periods; higher constructions cost and compete statewide for funds.

What does the Level of Authority mean?

Programming and Funding- An important factor in the project development and selection process is the amount of funds available to construct projects. In order for TxDOT's project development process to maintain its efficiency, projects must be selected years in advance of their actual funding and construction. A project must

pass through many development steps including: researching proposed routes; studying environmental impacts; performing engineering surveys; holding public hearings; signing agreements with the counties or cities (if needed to fulfill state or federal requirements); acquiring right-of-way; producing construction plans; and awarding construction contracts.

The actions listed above, and countless others, must occur in sequence to bring a project from an idea, to a reality. Therefore, a project must be programmed years in advance of the actual construction, to ensure that all development steps are completed at the appropriate time.

The steps required in project development have been organized into three levels of development authority listed below. The commission uses these levels of authority to authorize district resource expenditures to complete the development actions included in each level. A chart depicting the levels of authority, including approximate times allowed for each level, is located on **page VI** of this section.

PLAN (formerly Long Range Project)- Projects with this level of authority are in the initial stages of development. This development authority is reserved for mobility or other high capital cost projects where the route studies, environmental impact studies, and right of way determination can take a substantial amount of time. PLAN status authorizes the TxDOT districts to complete the necessary right of way determination including drafting the right of way map, studying routes, performing environmental impact studies, and holding public hearings. Projects with PLAN status are not listed in the UTP because their construction is planned beyond the ten years contained in the UTP.

DEVELOP (formerly Priority 2)- This level of authority authorizes the TxDOT districts to prepare the construction plans and acquire the necessary right of way. Districts should substantially complete project construction plans (geometric, structural, hydraulic and pavement design) and required right-of-way acquisition prior to moving to CONSTRUCT authority. The amount of projects in DEVELOP is constrained to **seven** years of anticipated future funding.

CONSTRUCT (formerly Priority 1)- This status authorizes the TxDOT district to complete the construction plans, perform the utility adjustments, and award a construction contract for the project in the scheduled Fiscal Year.

THE PROJECT DEVELOPMENT & PLANNING PROCESS

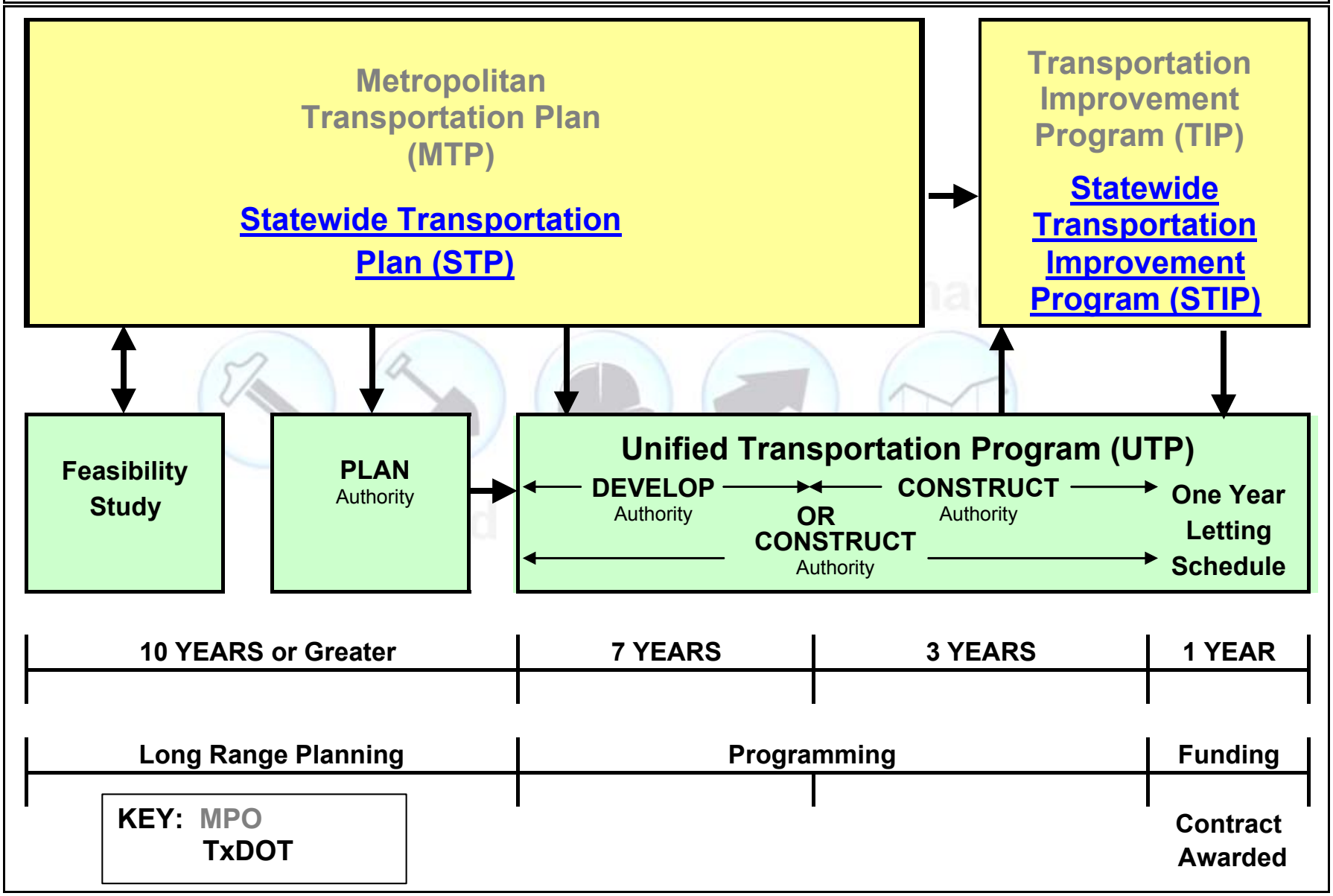

SUMMARY OF CATEGORIES

STATEWIDE PRESERVATION PROGRAM (SPP)

MAINTAIN IT

CATEGORIES NUMBER AND NAME	PROGRAMMING AUTHORITY	USUAL FUNDING	ALLOCATION PROGRAM (Yes/No) RESPONSIBLE ENTITY	RANKING INDEX OR ALLOCATION FORMULA	BRIEF SUMMARY, RESTRICTIONS, ETC.
1 Preventive Maintenance and Rehabilitation	Commission allocation by formula. **Allocation program** to districts. Projects selected by districts.	Federal 90% State 10% or Federal 80% State 20% or 100% State	Yes, Districts	**Preventive Maintenance** [1] 53% On-System lane miles 40% Lane miles of pavement distress scores between 70-89 5% Vehicle miles traveled per lane mile 2% Square footage of On-System Span Bridge Deck Area **Rehabilitation**[1] 15% Interstate Equivalent Single Axle Loads 10% Non-Interstate National Highway System (NHS) Equivalent Single Axle Loads 5% Non-NHS Equivalent Single Axle Loads 15% On-System lane miles 5% On-System vehicle miles traveled 35% Lane miles of pavement distress scores less than 60 5% Lane miles of pavement ride scores less than 2.0 5% Area of bridge deck with Sufficiency Rating between 50 and 80 3% Centerline miles of 2 lane highways with average daily traffic (ADT) greater than 400 and pavement width less than 22 feet 2% Centerline miles of operational Intelligent Transportation System (ITS)	Preventive maintenance and rehabilitation of the existing state highway system. The rehabilitation funds may be used for rehabilitation of the Interstate Highway System main lanes, frontage roads, structures, signs, pavement markings, striping, etc. The Transportation Planning and Programming Division may approve the use of rehabilitation funds for the construction of interchanges and high occupancy vehicle (HOV) lanes on the Interstate Highway System. Rehabilitation funds may not be used for the construction of new single occupancy vehicle (SOV) lanes.

Note: [1] A collaborative work group composed of transportation professionals from the Association of Texas Metropolitan Planning Organizations, the Texas Transportation Institute, the Texas Department of Transportation (TxDOT), county judges and Regional Planning Councils, recommended this formula to the Texas Transportation Commission (commission). The work group recommended averaging 3-years of pavement distress and ride scores. The commission has chosen to use the latest (1-year) of data, in order to make funding distribution decisions based on the most up-to-date information.

SUMMARY OF CATEGORIES

STATEWIDE PRESERVATION PROGRAM (SPP)

MAINTAIN IT

CATEGORIES NUMBER AND NAME	PROGRAMMING AUTHORITY	USUAL FUNDING	ALLOCATION PROGRAM (Yes/No) RESPONSIBLE ENTITY	RANKING INDEX OR ALLOCATION FORMULA	BRIEF SUMMARY, RESTRICTIONS, ETC.
6 Structures Replacement and Rehabilitation	Commission approval. **Project-specific** Selected statewide based on Texas Eligible Bridge Selection System (TEBSS) and evaluated statewide for cost-benefit by the Bridge Division.	Federal 80% State 20% or Federal 80% State 10% Local 10% or 100% State	No, Commission	Texas Eligible Bridge Selection System (TEBSS) and Vehicle and train traffic, accident rates, vertical clearance, roadway characteristics.	Replacement or rehabilitation of eligible bridges on and off the state highway system (functionally obsolete or structurally deficient). Replacement of existing highway-railroad grade crossings, and the rehabilitation or replacement of deficient railroad underpasses on the state highway system. Specific locations evaluated by cost-benefits derived index (benefits such as improved traffic flow, accident/fatality reduction). These funds may be used for preventive maintenance activities on bridges-requires commission approval.

SUMMARY OF CATEGORIES

STATEWIDE MOBILITY PROGRAM (SMP)

BUILD IT

CATEGORIES NUMBER AND NAME	PROGRAMMING AUTHORITY	USUAL FUNDING	ALLOCATION PROGRAM (Yes/No) RESPONSIBLE ENTITY	RANKING INDEX OR ALLOCATION FORMULA	BRIEF SUMMARY, RESTRICTIONS, ETC.
2 Metropolitan Area (TMA) Corridor Projects	Commission approval. **Project-specific** Corridors selected statewide based on criteria to be determined. Projects scheduled by consensus of districts.	Federal 80% State 20% or 100% State	No, Commission	Funding Target Formula 32.63 % Total vehicle miles traveled (on and off the state highway system) 22.35 % Population 17.04 % Lane miles (on system) 14.22 % Vehicle miles traveled (trucks only) 7.04 % Percentage of population under the federal poverty level 6.72 % Fatal and incapacitating[1] crashes	Mobility and added capacity projects on major state highway system corridors which serve the mobility needs of the Metropolitan Areas (TMA) Metropolitan Planning Organizations (MPOs).
3 Urban Area (non-TMA) Corridor Projects	Commission approval. **Project-specific** Corridors selected statewide based on criteria to be determined. Projects scheduled by consensus of districts.	Federal 80% State 20% or 100% State	No, Commission	Funding Target Formula 22% Total vehicle miles traveled (on and off the state highway system) 26% Population 11% Lane miles (on system) 6% Centerline miles (on system) 15% Vehicle miles traveled (trucks only) 9% Percentage of population under the federal poverty level 11% Fatal and incapacitating[1] crashes	Mobility and added capacity projects on major state highway system corridors which serve the mobility needs of the Urban Areas (non-TMA) MPOs.
4 Statewide Connectivity Corridor Projects	Commission approval. **Project-specific** Corridors selected statewide based on criteria to be determined. Projects scheduled by consensus of districts.	Federal 80% State 20% or 100% State	No, Commission	Selections based on engineering analysis of projects on three corridor types: **Mobility Corridors**- based on congestion. **Connectivity Corridors**- 2 lane roadways requiring upgrade to 4-lane divided. **Strategic Corridors**- strategic corridor additions to the state highway network. An example would be Ports-to-Plains.	Mobility and added capacity projects on major state highway system corridors which serve the mobility needs of statewide connectivity between urban areas and corridors which serve mobility needs throughout the state. Composed of a highway connectivity network which includes: • the Texas Trunk System • the National Highway System (NHS) • and connections from Texas Trunk System or NHS to major ports on international borders or Texas water ports

Note: [1] An incapacitating crash is one with severe injuries which would prevent the injured from a continuation of normal activities.

SUMMARY OF CATEGORIES

STATEWIDE MOBILITY PROGRAM (SMP)

BUILD IT

CATEGORIES NUMBER AND NAME	PROGRAMMING AUTHORITY	USUAL FUNDING	ALLOCATION PROGRAM (Yes/No) RESPONSIBLE ENTITY	RANKING INDEX OR ALLOCATION FORMULA	BRIEF SUMMARY, RESTRICTIONS, ETC.
5 Congestion Mitigation and Air Quality Improvement	Commission allocation. Allocation based on percent of population in non-attainment areas. **Allocation program** to districts. Projects selected by MPO in consultation with TxDOT and Texas Commission on Environmental Quality.	Federal 80% State 20% or Federal 80% Local 20%	Yes, Districts	Non-attainment area population weighted by air quality severity	Addresses attainment of national ambient air quality standard in the non-attainment areas (currently Dallas-Fort Worth, Houston, Beaumont and El Paso). Funds cannot be used to add capacity for single occupancy vehicles.
7 Metropolitan Mobility/ Rehabilitation	Commission allocation. Allocation based on population. **Allocation program** to districts. Projects selected by MPO in consultation with TxDOT.	Federal 80% State 20% or Federal 80% Local 20% or 100% State	Yes, Districts	Population (2000 Census)	Transportation needs within metropolitan area boundaries with populations of 200,000 or greater. Projects selected by Metropolitan Planning Organizations (MPOs).
8 Safety - Federal Hazard Elimination Program	Commission allocation. Statewide **allocation program**. Selected statewide by federally mandated safety indices.	Federal 90% State 10% or 100% State	Yes, Traffic Operations Division	Safety Improvement Index (SII)	Safety related projects - on and off state highway system. Projects are evaluated using three years of accident data, and ranked by Safety Improvement Index.
8 Safety - Federal Railroad Signal Safety Program	Commission allocation. Statewide **allocation program**. Selected statewide from prioritized listing.	Federal 90% State 10% or 100% State	Yes, Traffic Operations Division	Railroad Crossing Index	Installation of automatic railroad warning devices at hazardous railroad crossings on and off state highway system, selected from statewide inventory list which is prioritized by index (# of trains per day, train speed, ADT, type of existing warning device, train-involved accidents within prior five years, etc.).

Texas Department of Transportation
TRANSPORTATION PLANNING AND PROGRAMMING DIVISION
JANUARY 2004

SUMMARY OF CATEGORIES

STATEWIDE MOBILITY PROGRAM (SMP)

BUILD IT

CATEGORIES NUMBER AND NAME	PROGRAMMING AUTHORITY	USUAL FUNDING	ALLOCATION PROGRAM (Yes/No) RESPONSIBLE ENTITY	RANKING INDEX OR ALLOCATION FORMULA	BRIEF SUMMARY, RESTRICTIONS, ETC.
9 Transportation Enhancements	Commission selection and approval. **Project-Specific**- approved by separate Minute Order.	Federal 80% State 20% or Federal 80% Local 20%	No, Commission	Committee recommendation.	Projects above and beyond what normally is expected for transportation enhancements - twelve general activities as outlined in TEA-21. Projects recommended by local government entities, reviewed and recommended by committee, selected by Texas Transportation Commission as outlined in 43 TAC §11.204(c).
9 Transportation Enhancements Safety Rest Area Program	Commission allocation. Statewide **allocation program**. Selected statewide by the Maintenance Division.	Federal 80% State 20%	Yes, Maintenance Division	Selection criteria includes: travel corridors, appropriate size and spacing of rest areas, customer desired features, and operational functions.	Funds to be used to renovate, build, and relocate safety rest areas along the state highway system. Small amount of program funds used for Safety Rest Area repairs. Other federal-aid or state funds may be used for non-qualifying repair activities.
10 Supplemental Transportation Projects - State Park Roads	Commission allocation. Statewide **allocation program**. Projects selected by Texas Parks and Wildlife Department (TPWD).	State 100%	Yes, Transportation Planning and Programming Division	None, Selected by TPWD	Construction and rehabilitation of roadways within or adjacent to state parks, fish hatcheries, etc. subject to Memorandum of Agreement between TxDOT and TPWD. Locations selected and prioritized by TPWD.
10 Supplemental Transportation Projects - Railroad Grade Crossing Replanking Program	Commission allocation. Statewide **allocation program**. Selection based on conditions of riding surface.	State 100%	Yes, Traffic Operations Division	Condition of crossing's riding surface and cost per vehicle using crossing.	Replacement of rough railroad crossing surfaces on the state highway system (approximately 140 installations per year statewide). Project selection based on conditions of the riding surface (highway, railroad and drainage) and cost per vehicle using the crossing.

SUMMARY OF CATEGORIES

STATEWIDE MOBILITY PROGRAM (SMP)

BUILD IT

CATEGORIES NUMBER AND NAME	PROGRAMMING AUTHORITY	USUAL FUNDING	ALLOCATION PROGRAM (Yes/No) RESPONSIBLE ENTITY	RANKING INDEX OR ALLOCATION FORMULA	BRIEF SUMMARY, RESTRICTIONS, ETC.
10 Supplemental Transportation Projects - Railroad Signal Maintenance Program	Commission allocation. Statewide **allocation program**. Contributions to maintain signals.	State 100%	Yes, Traffic Operations Division	Number of crossings and type of automatic devices present at each.	Contributions to each railroad company based on number of state highway system crossings and type of automatic devices present at each crossing.
10 Supplemental Transportation Projects – Construction Landscape Programs	Commission allocation by formula. **Allocation program** to districts. Projects selected by districts.	State 100%	Yes, Design Division	75% Vehicle miles traveled on freeways and expressways 25% Lane miles of freeway and expressways	New landscape development and establishment projects such as typical right-of-way landscape development and establishment, aesthetic improvement (primarily in urban areas), rest area/picnic area landscape development, and erosion control and environmental mitigation activities on the state highway system.
10 Supplemental Transportation Projects – Landscape Cost Sharing Program	Statewide **allocation program**.	State 100%	Yes, Design Division	The funding contribution will be determined for each project based on 50 percent of the total estimated project cost as proposed by the contributor.	Program allows the department to negotiate and execute joint landscape development projects through partnerships with local governments and support from civic associations, private businesses and developers for the aesthetic improvement of our state transportation system.

SUMMARY OF CATEGORIES

STATEWIDE MOBILITY PROGRAM (SMP)

BUILD IT

CATEGORIES NUMBER AND NAME	PROGRAMMING AUTHORITY	USUAL FUNDING	ALLOCATION PROGRAM (Yes/No) RESPONSIBLE ENTITY	RANKING INDEX OR ALLOCATION FORMULA	BRIEF SUMMARY, RESTRICTIONS, ETC.
10 Supplemental Transportation Projects – Green Ribbon Landscape Improvement Program	Statewide **allocation program** to the districts with air quality non-attainment or near non-attainment counties.	State 100%	Yes, Design Division	Allocations based on one-half percent of the estimated letting capacity for the TxDOT districts which contain air quality non-attainment or near non-attainment counties.	Program allows the department to address new landscape development and establishment projects within districts that have air quality non-attainment or near non-attainment counties (projects to plant trees and shrubs to help mitigate the effects of air pollution).
10 Supplemental Transportation Projects (Federal)	Commission approval to participate. Federal allocations.	Federal 100% or Federal 80% State 20%	No, Commission	Not Applicable	Federal programs such as Forest Highways, Indian Reservation Highways, Federal Lands Highways, and Ferry Boat Discretionary.
11 District Discretionary	Commission allocation by formula. **Allocation program** to districts. Projects selected by districts. Minimum $2.5 million allocation to each district in compliance with 78(R), HB1, VII, Rider 29.	Federal 80% State 20% or Federal 80% Local 20% or State 100%	Yes, Districts	Allocation Formula 70% On-system vehicle miles traveled 20% On-system lane miles 10% Annual truck vehicle miles traveled	Projects selected at the district's discretion.
12 Strategic Priority	Commission selection. **Project-specific**	Federal 80% State 20% or State 100%	No, Commission	Selected by Texas Transportation Commission.	Commission selected projects which promote economic development, provide system continuity with adjoining states and Mexico, increase efficiency on military deployment routes, or address other strategic needs as determined by the commission.

Blank Page

Texas
Department
of Transportation

2005

UNIFIED TRANSPORTATION PROGRAM-

Statewide Preservation Program

EXHIBIT A

HIGHWAY CONSTRUCTION PROGRAMS
POLICY AND RESTRICTIONS

DRAFT

Blank Page

Category 1
Preventive Maintenance and Rehabilitation

Description

This category provides for the preventive maintenance and pavement rehabilitation on the existing State Highway System including installation and rehabilitation of traffic control devices, and the rehabilitation and maintenance of operational traffic management systems. Category 1 is intended for use in rehabilitating pavements on the state highway system.

Restrictions

Preventive Maintenance- This work is intended to preserve, rather than improve, the structural integrity of the pavement and/or structure. Examples of preventive maintenance activities include asphalt concrete pavement (ACP) overlays (2" thick maximum); seal coats; cleaning and sealing joints and cracks; patching concrete pavement; shoulder repair; scour countermeasures; cleaning and painting steel members to include application of other coatings; restore drainage systems; cleaning and sealing bridge joints; micro-surfacing; bridge deck protection; milling or bituminous level-up; clean, lubricate and reset bearings; and clean rebar/strand and patch structural concrete and seal cracks.

Rehabilitation- This category funds can be expended on any highway on the state highway system, and are intended for the rehabilitation (including approved preventive maintenance measures) of existing main lanes, structures and frontage roads.

Funds expended on the Interstate Highway system can also be used to build interchanges, high occupancy vehicle (HOV) lanes or auxiliary lanes on Interstate highways with prior approval by the Transportation Planning and Programming Division Director; however, funds cannot be used to add lanes for single occupancy vehicles (SOVs).

This category also addresses the replacement and refurbishing of signs and their appurtenances, raised reflective pavement markers and thermoplastic striping on Interstate highways.

This category is also used to address the installation and/or rehabilitation signs, pavement markings, traffic signals, and illumination systems, including minor roadway modifications to improve operations. Funds can be used to install new traffic signals as well as modernize existing signals.

This category may also be used to address the rehabilitation and maintenance of operational traffic management systems. Funds used in this manner can only be spent on contractor payments (including parts and labor) which are contracted through either the construction or General Services (ie.- catalog procurement) process. The purchase of spare parts, test equipment and other materials that will be installed by TxDOT forces are not eligible.

All projects must be developed in accordance with applicable federal and state environmental requirements. All projects must be designed, constructed, operated, and maintained in accordance with state laws, regulations, directives, safety standards, design and construction standards as required by TEA-21.

Projects in this category must have the concurrence of the MPO if it is located in their area of jurisdiction.

DRAFT

Category 1
Preventive Maintenance and Rehabilitation (continued)

Allocation to Districts

Allocations are approved by the commission, with the districts receiving allocations based on the following formula:

Preventive Maintenance
53% On-System lane miles
40% Lane miles of pavement distress scores between 70-89
5% Vehicle miles traveled per lane mile
2% Square footage of On-System Span Bridge Deck Area

Rehabilitation
15% Interstate Equivalent Single Axle Loads
10% Non-Interstate NHS Equivalent Single Axle Loads
5% Non-NHS Equivalent Single Axle Loads
15% On-System lane miles
5% On-System vehicle miles traveled
35% Lane miles of pavement distress scores less than 60
5% Lane miles of pavement ride scores less than 2.0
5% Area of bridge deck with Sufficiency Rating between 50 and 80
3% Centerline miles of 2 lane highways with Average Daily Traffic greater than 400 and pavement width less than 22 feet
2% Centerline miles of operational Intelligent Transportation System (ITS)

This program is managed as an **allocation program** with eligible projects developed by the districts on an as-needed basis within their allocations.

Policy

Match for preliminary engineering, construction, and right-of-way purchase/utilities will be in accordance with TxDOT's policy for Matching Funds - Participation Ratios.

Levels of Authority

CONSTRUCT – Projects authorized for complete PS&E preparation, right-of-way acquisition, utility adjustments and construction letting. (Current year plus the next three years)

DRAFT

Category 6
Structures Replacement and Rehabilitation

Description

Category 6 is to address the replacement or rehabilitation of deficient existing bridges located on the public highways, roads and streets in the state and the construction of grade separations at existing highway-railroad grade crossings, and the rehabilitation of deficient railroad underpasses on the state highway system.

Restrictions

Bridge projects must meet eligibility criteria including:

1. being classified as functionally or structurally deficient under FHWA criteria;
2. and having a FHWA sufficiency rating less than 50 to be eligible for replacement, or having a FHWA sufficiency rating of 80 or less to be eligible for rehabilitation.

All bridge replacements and rehabilitation must be in accordance with TxDOT's design standards.

The railroad grade separation projects must be at an existing highway-railroad grade crossing and replace or rehabilitate an existing deficient railroad underpass on the state highway system. The on state highway roadway must have a functional classification greater than a local road or rural minor collector.

All projects in this category must have the concurrence of the MPO if located within their area of jurisdiction. These projects must be developed in accordance with the applicable state or federal environmental requirements. They must be designed, constructed, operated, and maintained in accordance with state laws, regulations, directives, safety standards, design and construction standards as required by TEA-21.

Project Selection

The Bridge Division ranks, prioritizes and makes project selection recommendations to the commission. The commission approves all projects for this category. On and off-state system bridge projects are selected using a statewide prioritization process that utilizes a calculated score for each candidate bridge. These score considers average daily traffic, cost per vehicle, bridge condition, adequacy of roadway width and overall bridge sufficiency. The actual scoring process is referred to as the Texas Eligible Bridge Selection System (TEBSS). However, projects involving eligible candidate bridges that are appraised by TxDOT as having a “critical condition” may be selected regardless of the TEBSS score. Projects are ranked using a statewide prioritization process that utilizes the cost-benefit index (CBI) for grade crossings and a Prioritization Score for existing underpasses. The CBI considers average daily traffic, number of fatalities and injuries, and delay to vehicle traffic. The Prioritization Score considers under passing roadway width, vertical clearance, right lateral under clearance, average daily traffic per lane, and estimated construction cost per vehicle.

For off-state highway system bridge projects selected under the statewide prioritization process, consideration may be given under certain circumstances to a local government’s preference to fund a substitution project. TxDOT staff will consider the justification of each proposed substitution on a case-by-case basis and prepare specific minute orders for commission action as appropriate.

Policy

Match for preliminary engineering, construction, and right-of-way purchase/utility adjustments will be in accordance with TxDOT's Policy for Matching Funds - Participation Ratios.

DRAFT

Category 6
Structures Replacement and Rehabilitation (continued)

Levels of Authority

CONSTRUCT - Projects authorized for complete PS&E preparation, right-of-way acquisition, utility adjustments and construction letting. (Current year plus the next ten years).

***Note**: The Bridge Division will have oversight responsibility of the bridge projects listed in Exhibit C, which includes authorizing the bridge project letting and monitoring the TxDOT districts' ability to reach the letting targets shown on the summary page of Exhibit C.*

DRAFT

Texas
Department
of Transportation

2005

UNIFIED TRANSPORTATION PROGRAM-

Statewide Preservation Program

EXHIBIT B

CATEGORY 1- PREVENTATIVE MAINTENANCE AND REHABILITATION ALLOCATION PROGRAM AMOUNTS

DRAFT

Blank Page

ALLOCATION PROGRAM AMOUNTS

A summary of the highway construction allocation program amounts can be found on the following pages for Category 1- Preventive Maintenance and Rehabilitation. The Texas Transportation Commission (commission) has previously authorized allocations in Fiscal Years 2005 through 2007. **The proposed Fiscal Year 2008 allocation will be approved through the minute order approving the entire FY 2005 Statewide Preservation Program.**

The program amounts shown have CONSTRUCT authority, therefore a programmed project can be let to construction as soon as the construction plans are complete, the project is listed in the Statewide Transportation Improvement Program (STIP) and listed on the approved letting schedule.

DRAFT

Blank Page

MAINTAIN IT

Category 1 - Preventive Maintenance and Rehabilitation

	Past Allocations						DRAFT		
	FY 2005		FY 2006		FY 2007		FY 2008		
DISTRICT	Prev. Maint.	Rehab.	Prev. Maint.	Rehab.	Prev. Maint.	Rehab.	**Prev. Maint.**	**Rehab.**	**Rehab. Supplement[1]**
ABILENE	$10,250,000	$16,854,000	$10,224,000	$24,191,000	$10,716,000	$21,257,000	**$8,725,000**	**$21,337,000**	**-**
AMARILLO	$11,860,000	$34,746,000	$12,255,000	$57,868,000	$12,838,000	$44,097,000	**$13,832,000**	**$43,895,000**	**-**
ATLANTA	$8,008,000	$17,080,000	$8,140,000	$18,808,000	$8,825,000	$20,338,000	**$7,925,000**	**$20,099,000**	**-**
AUSTIN	$11,549,000	$23,495,000	$11,758,000	$29,372,000	$12,770,000	$35,238,000	**$12,172,000**	**$32,098,000**	**-**
BEAUMONT	$7,711,000	$28,783,000	$7,843,000	$37,246,000	$8,323,000	$34,411,000	**$8,359,000**	**$35,276,000**	**-**
BROWNWOOD	$7,558,000	$9,641,000	$7,370,000	$10,891,000	$7,680,000	$13,255,000	**$7,281,000**	**$10,464,000**	**$947,000**
BRYAN	$8,837,000	$31,879,000	$8,854,000	$31,077,000	$9,352,000	$31,886,000	**$8,555,000**	**$26,305,000**	**$7,160,000**
CHILDRESS	$6,598,000	$14,831,000	$6,846,000	$14,210,000	$7,170,000	$13,128,000	**$7,868,000**	**$10,894,000**	**$5,714,000**
CORPUS CHRISTI	$9,063,000	$24,042,000	$8,924,000	$25,757,000	$9,470,000	$31,414,000	**$9,837,000**	**$31,753,000**	**-**
DALLAS	$15,615,000	$71,344,000	$15,371,000	$100,592,000	$15,938,000	$110,419,000	**$14,599,000**	**$86,138,000**	**-**
EL PASO	$6,872,000	$22,949,000	$6,810,000	$30,620,000	$7,589,000	$26,601,000	**$6,076,000**	**$22,848,000**	**$1,485,000**
FORT WORTH	$11,872,000	$50,437,000	$11,886,000	$50,604,000	$12,884,000	$53,201,000	**$11,165,000**	**$40,143,000**	**$9,636,000**
HOUSTON	$15,445,000	$93,160,000	$15,380,000	$101,695,000	$16,377,000	$144,046,000	**$15,985,000**	**$85,695,000**	**$17,175,000**
LAREDO	$6,435,000	$15,459,000	$6,358,000	$15,422,000	$6,659,000	$21,172,000	**$6,269,000**	**$24,544,000**	**-**
LUBBOCK	$14,523,000	$47,536,000	$14,747,000	$41,971,000	$15,433,000	$38,324,000	**$13,174,000**	**$39,406,000**	**-**
LUFKIN	$8,352,000	$23,318,000	$8,176,000	$20,683,000	$8,521,000	$21,817,000	**$8,096,000**	**$20,437,000**	**$6,991,000**
ODESSA	$9,380,000	$17,239,000	$9,357,000	$17,926,000	$9,975,000	$23,703,000	**$7,521,000**	**$17,142,000**	**$992,000**
PARIS	$9,113,000	$22,052,000	$9,051,000	$21,473,000	$9,632,000	$25,267,000	**$9,412,000**	**$28,751,000**	**-**
PHARR	$8,679,000	$16,952,000	$7,679,000	$18,128,000	$8,267,000	$21,705,000	**$7,394,000**	**$19,038,000**	**-**
SAN ANGELO	$8,673,000	$14,501,000	$8,762,000	$25,460,000	$9,162,000	$16,059,000	**$8,099,000**	**$14,056,000**	**$3,451,000**
SAN ANTONIO	$14,006,000	$39,196,000	$14,241,000	$43,955,000	$14,988,000	$47,373,000	**$14,244,000**	**$46,216,000**	**-**
TYLER	$10,885,000	$22,890,000	$11,398,000	$24,240,000	$12,422,000	$25,295,000	**$15,445,000**	**$33,804,000**	**-**
WACO	$10,193,000	$24,510,000	$10,217,000	$29,924,000	$10,590,000	$29,199,000	**$9,464,000**	**$29,695,000**	**-**
WICHITA FALLS	$8,088,000	$22,815,000	$7,930,000	$16,762,000	$8,367,000	$19,535,000	**$7,773,000**	**$17,166,000**	**$6,519,000**
YOAKUM	$10,435,000	$21,291,000	$10,423,000	$25,704,000	$11,052,000	$29,260,000	**$10,730,000**	**$27,800,000**	**-**
TOTAL	$250,000,000	$727,000,000	$250,000,000	$834,579,000	$265,000,000	$898,000,000	**$250,000,000**	**$785,000,000**	**$60,070,000**
GRAND TOTAL	$977,000,000		$1,084,579,000		$1,163,000,000		**$1,095,070,000**		

FY 2008 allocation authorized in this SPP.

Notes: [1] This supplement is intended to assist the districts' transition to the updated distribution formula for those districts whose percentage is currently lower. This will be the only supplement issued in this program for the above stated purpose.

Blank Page

Texas
Department
of Transportation

2005

UNIFIED TRANSPORTATION PROGRAM-

Statewide Preservation Program

EXHIBIT C

CATEGORY 6- STRUCTURES REPLACEMENT AND REHABILITATION

DRAFT

Blank Page

DRAFT 2005 STATEWIDE PRESERVATION PROGRAM
CATEGORY 6 - STRUCTURE REPLACEMENT AND REHABILITATION
LETTING TARGETS

DISTRICT	FY 2005	FY 2006	FY 2007	FY 2008	FY 2009-2015	TOTAL
Abilene	$7,809,582	$3,374,243	$6,802,123	$0	$32,394,287	$50,380,235
Amarillo	$4,090,000	$6,116,400	$11,079,877	$3,120,478	$40,139,840	$64,546,595
Atlanta	$26,072,810	$973,600	$10,500,000	$11,037,300	$57,469,106	$106,052,816
Austin	$14,775,400	$40,839,175	$24,788,984	$4,707,700	$33,746,443	$118,857,702
Beaumont	$45,608,724	$39,504,940	$22,178,000	$16,311,000	$47,071,024	$170,673,688
Brownwood	$1,255,000	$2,290,000	$2,565,000	$830,000	$8,550,100	$15,490,100
Bryan	$7,962,767	$10,790,000	$5,785,000	$13,910,000	$19,669,500	$58,117,267
Childress	$2,243,700	$0	$5,983,100	$450,000	$25,032,813	$33,709,613
Corpus	$10,365,377	$6,870,460	$0	$8,806,400	$5,825,351	$31,867,588
Dallas	$49,450,996	$92,583,800	$51,819,249	$31,440,556	$268,383,237	$493,677,838
El Paso	$13,552,806	$0	$1,842,480	$0	$6,785,000	$22,180,286
Ft Worth	$25,333,393	$16,628,655	$15,495,385	$18,836,000	$142,723,496	$219,016,929
Houston	$15,430,988	$24,885,348	$47,786,000	$42,831,500	$129,835,973	$260,769,809
Laredo	$1,300,000	$5,321,587	$740,000	$4,654,500	$10,131,800	$22,147,887
Lubbock	$167,984	$367,507	$0	$0	$48,300	$583,791
Lufkin	$29,047,400	$13,568,000	$5,027,300	$1,017,000	$27,641,600	$76,301,300
Odessa	$0	$2,284,390	$0	$0	$5,415,826	$7,700,216
Paris	$13,270,400	$4,314,753	$14,073,000	$5,601,500	$24,052,823	$61,312,476
Pharr	$1,160,000	$10,000,000	$1,180,000	$1,440,000	$3,905,200	$17,685,200
San Angelo	$0	$133,000	$474,000	$0	$5,953,800	$6,560,800
San Antonio	$2,290,450	$18,344,551	$9,905,900	$9,083,669	$29,804,000	$69,428,570
Tyler	$5,203,000	$9,709,600	$6,524,000	$3,689,000	$33,075,000	$58,200,600
Waco	$9,074,000	$20,232,000	$11,856,000	$381,000	$105,303,500	$146,846,500
Wichita Falls	$4,332,077	$3,800,281	$359,253	$2,489,976	$19,676,751	$30,658,338
Yoakum	$19,975,700	$11,800,000	$3,973,000	$4,365,000	$91,450,600	$131,564,300
Total	**$309,772,554**	**$344,732,290**	**$260,737,651**	**$185,002,579**	**$1,174,085,370**	**$2,274,330,444**

Blank Page

DISTRICT	COUNTY	HWY NO	CONT-SECT-JOB	LENGTH MILES	SCHED DT	LEVEL OF AUTHORITY	OTHER CATEGORIES DATE OF LATEST EST	OTHER PARTICIPATION OTHER CAT FUNDS CATEGORY 6 FUNDS EST CONST COST
ABILENE	FISHER	CR	0908-23-902	0.1	2005	C		$0
DESCRIPTION:	REPLACE BRIDGE AND APPROACHES							$0
LIMITS FROM:	ON CR 354			TO:	AT NO NAME DRAW			$215,054
EXIST. FACILITY:	RURAL UNDIVIDED		PROP. FACILITY:		RURAL UNDIVIDED		11/2003	$215,054
ABILENE	FISHER	CR	0908-23-909	0.1	2005	C		$0
DESCRIPTION:	REPLACE BRIDGE AND APPROACHES							$0
LIMITS FROM:	ON CR 183			TO:	AT NO NAME DRAW			$143,167
EXIST. FACILITY:	RURAL UNDIVIDED		PROP. FACILITY:		RURAL UNDIVIDED		11/2003	$143,167
ABILENE	FISHER	CR	0908-23-910	0.1	2005	C		$0
DESCRIPTION:	REPLACE BRIDGE AND APPROACHES							$0
LIMITS FROM:	ON CR 157			TO:	AT PLUM CREEK			$301,646
EXIST. FACILITY:	RURAL UNDIVIDED		PROP. FACILITY:		RURAL UNDIVIDED		11/2003	$301,646
ABILENE	FISHER	CR	0908-23-919	0.1	2005	C		$0
DESCRIPTION:	REHABILITATE BRIDGE AND APPROACHES							$0
LIMITS FROM:	CR 245			TO:	AT CLEAR FORK OF BRAZOS (PSN 1)			$231,132
EXIST. FACILITY:	RURAL UNDIVIDED		PROP. FACILITY:		RURAL UNDIVIDED		11/2003	$231,132
ABILENE	FISHER	CR	0908-23-921	0.1	2005	C		$0
DESCRIPTION:	REPLACE BRIDGE AND APPROACHES							$0
LIMITS FROM:	ON CR 139			TO:	AT GYP CK (PSN 3)			$157,520
EXIST. FACILITY:	RURAL UNDIVIDED		PROP. FACILITY:		RURAL UNDIVIDED		01/2001	$157,520
ABILENE	FISHER	CR	0908-23-928	0.1	2005	C		$0
DESCRIPTION:	REPLACE BRIDGE AND APPROACHES							$0
LIMITS FROM:	ON CR 220			TO:	AT BEAVER CK (PSN 1)			$141,768
EXIST. FACILITY:	RURAL UNDIVIDED		PROP. FACILITY:		RURAL UNDIVIDED		11/2003	$141,768
ABILENE	JONES	CR	0908-24-039	0.1	2005	C		$0
DESCRIPTION:	REPLACE BRIDGE AND APPROACHES							$0
LIMITS FROM:	ON CR 108			TO:	AT THOMPSON CK (PSN 2)			$189,063
EXIST. FACILITY:	RURAL UNDIVIDED		PROP. FACILITY:		RURAL UNDIVIDED		11/2003	$189,063
ABILENE	JONES	CR	0908-24-040	0.1	2005	C		$0
DESCRIPTION:	REPLACE BRIDGE AND APPROACHES							$0
LIMITS FROM:	ON CR 137			TO:	AT CALIFORNIA CK (PSN 3)			$167,726
EXIST. FACILITY:	RURAL UNDIVIDED		PROP. FACILITY:		RURAL UNDIVIDED		10/2003	$167,726
ABILENE	JONES	CR	0908-24-914	0.1	2005	C		$0
DESCRIPTION:	REPLACE BRIDGE AND APPROACHES							$0
LIMITS FROM:	ON CR 166			TO:	AT THOMPSON CK (PSN 1)			$204,496
EXIST. FACILITY:	RURAL UNDIVIDED		PROP. FACILITY:		RURAL UNDIVIDED		11/2003	$204,496
ABILENE	NOLAN	IH 20	0006-02-098	0.1	2005	C		$0
DESCRIPTION:	REHABILITATE BRIDGE AND APPROACHES							$0
LIMITS FROM:	AT HILLSDALE & BN&SF RR			TO:	(PSN 235 & 236)			$2,306,400
EXIST. FACILITY:	RURAL DIVIDED		PROP. FACILITY:		RURAL DIVIDED		11/2003	$2,306,400
ABILENE	NOLAN	IH 20	0006-03-115	0	2005	C		$0
DESCRIPTION:	REHABILITATE BRIDGES AND APPROACHES							$0
LIMITS FROM:	AT SH 70 OVERPASS			TO:	(PSN 255 & PSN 256)			$2,431,116
EXIST. FACILITY:	RURAL DIVIDED		PROP. FACILITY:		RURAL DIVIDED		11/2003	$2,431,116
ABILENE	SHACKELFORD	US 180	0011-05-043	0.1	2005	C		$0
DESCRIPTION:	REPLACE BRIDGE AND APPROACHES							$0
LIMITS FROM:	ON US 180 (WB)			TO:	AT N PRONG OF HUBBARD CK			$660,247
EXIST. FACILITY:	RURAL UNDIVIDED		PROP. FACILITY:		RURAL UNDIVIDED		11/2003	$660,247
ABILENE	SHACKELFORD	US 180	0011-05-044	0.1	2005	C		$0
DESCRIPTION:	REPLACE BRIDGE AND APPROACHES							$0
LIMITS FROM:	ON US 180 (EBL)			TO:	AT N PRONG OF HUBBARD CK			$660,247
EXIST. FACILITY:	RURAL UNDIVIDED		PROP. FACILITY:		RURAL UNDIVIDED		11/2003	$660,247
ABILENE	BORDEN	FM 669	0558-02-007	0.1	2006	C		$0
DESCRIPTION:	REHABILITATE BRIDGE AND APPROACHES							$0
LIMITS FROM:	AT MESQUITE CREEK			TO:	.			$486,000
EXIST. FACILITY:	RURAL UNDIVIDED		PROP. FACILITY:		RURAL UNDIVIDED		06/2003	$486,000
ABILENE	KENT	US 380	0298-02-021	0.1	2006	C		$0
DESCRIPTION:	REPLACE BRIDGE AND APPROACHES							$0
LIMITS FROM:	AT FOUR MILE CREEK			TO:	.			$1,315,582
EXIST. FACILITY:	RURAL UNDIVIDED		PROP. FACILITY:		RURAL UNDIVIDED		11/2003	$1,315,582

PROJECT HAS ADVANCED TO A HIGHER AUTHORIZATION.

DISTRICT	COUNTY	HWY NO	CONT-SECT-JOB	LENGTH MILES	SCHED DT	LEVEL OF AUTHORITY	OTHER CATEGORIES DATE OF LATEST EST	OTHER PARTICIPATION OTHER CAT FUNDS CATEGORY 6 FUNDS EST CONST COST
ABILENE	KENT	SH 208	1361-02-021	0.1	2006	C		$0
DESCRIPTION:	REPLACE BRIDGE AND APPROACHES							$0
LIMITS FROM:	AT THE DOUBLE MOUNTAIN FORK			TO:	OF THE BRAZOS RIVER			$1,260,714
EXIST. FACILITY:	RURAL UNDIVIDED		PROP. FACILITY:		RURAL UNDIVIDED		11/2003	$1,260,714
ABILENE	MITCHELL	CR	0908-21-904	0.1	2006	C		$0
DESCRIPTION:	REPLACE BRIDGE AND APPROACHES							$0
LIMITS FROM:	CR 223			TO:	AT RED BANK CREEK			$311,947
EXIST. FACILITY:	RURAL UNDIVIDED		PROP. FACILITY:		RURAL UNDIVIDED		09/2001	$311,947
ABILENE	NOLAN	BI 20-M	0006-15-900	0.1	2007	C		$0
DESCRIPTION:	REHABILITATE BRIDGE AND APPROACHES							$0
LIMITS FROM:	AT THE AT&SF RAILWAY			TO:	IN SWEETWATER			$2,263,300
EXIST. FACILITY:	RURAL UNDIVIDED		PROP. FACILITY:		RURAL UNDIVIDED		11/2003	$2,263,300
ABILENE	SCURRY	US 84	0053-09-062	0.1	2007	C		$0
DESCRIPTION:	REHABILITATE RAILROAD OVERPASS AND APPROACHES							$0
LIMITS FROM:	AT THE BN & SF RAILROAD			TO:	SOUTH OF SNYDER			$4,538,823
EXIST. FACILITY:	RURAL DIVIDED		PROP. FACILITY:		RURAL DIVIDED		11/2003	$4,538,823
ABILENE	FISHER	CR	0908-23-925	0.1		C		$0
DESCRIPTION:	REPLACE BRIDGE AND APPROCHES							$0
LIMITS FROM:	ON CR 188			TO:	AT CLEAR FORK BRAZOS RIVER (PSN 2)			$357,060
EXIST. FACILITY:	RURAL UNDIVIDED		PROP. FACILITY:		RURAL UNDIVIDED		01/2001	$357,060
ABILENE	HOWARD	IH 20	0005-06-901	0.1		C		$0
DESCRIPTION:	REHABILITATE BRIDGE AND APPROACHES							$0
LIMITS FROM:	AT BUSINESS LOOP 20			TO:	ON IH 20 EB			$1,440,000
EXIST. FACILITY:	RURAL UNDIVIDED		PROP. FACILITY:		RURAL UNDIVIDED		10/2003	$1,440,000
ABILENE	HOWARD	CR	0908-12-901	0.1		C		$0
DESCRIPTION:	REPLACE BRIDGE AND APPROACHES							$0
LIMITS FROM:	ON CR 184			TO:	AT MORGAN CK (PSN 1)			$204,000
EXIST. FACILITY:	RURAL UNDIVIDED		PROP. FACILITY:		RURAL UNDIVIDED		10/2003	$204,000
ABILENE	CALLAHAN	CR	0908-34-906	0.1		C		$0
DESCRIPTION:	REPLACE BRIDGE AND APPROACHES							$0
LIMITS FROM:	ON CR 212			TO:	AT BRANCH OF TURKEY CK (PSN 1)			$232,166
EXIST. FACILITY:	RURAL UNDIVIDED		PROP. FACILITY:		RURAL UNDIVIDED		10/2003	$232,166
ABILENE	FISHER	CR	0908-23-916	0.1		C		$0
DESCRIPTION:	REPLACE BRIDGE AND APPROACHES							$0
LIMITS FROM:	ON CR 146			TO:	AT BUFFALO CREEK (PSN 1)			$188,186
EXIST. FACILITY:	RURAL UNDIVIDED		PROP. FACILITY:		RURAL UNDIVIDED		11/2003	$188,186
ABILENE	FISHER	CR	0908-23-929	0.1		C		$0
DESCRIPTION:	REPLACE BRIDGE							$0
LIMITS FROM:	CR 357			TO:	AT SWEETWATER CREEK			$428,159
EXIST. FACILITY:			PROP. FACILITY:				11/2003	$428,159
ABILENE	FISHER	CR	0908-23-932	0.1		C		$0
DESCRIPTION:	REPLACE BRIDGE							$0
LIMITS FROM:	CR 246			TO:	AT CLEAR FORK BRAZOS			$143,083
EXIST. FACILITY:	RURAL UNDIVIDED		PROP. FACILITY:		RURAL UNDIVIDED		11/2003	$143,083
ABILENE	MITCHELL	CR	0908-21-901	0.1		C		$0
DESCRIPTION:	REPLACE BRIDGE AND APPROACHES							$0
LIMITS FROM:	ON CR 142			TO:	AT THE COLORADO RIVER			$850,363
EXIST. FACILITY:	RURAL UNDIVIDED		PROP. FACILITY:		RURAL UNDIVIDED		03/2003	$850,363
ABILENE	TAYLOR	FM 89	2935-01-900	0.1		C		$0
DESCRIPTION:	REHABILITATE BRIDGE							$0
LIMITS FROM:	ON FM 89			TO:	AT ELM CREEK			$325,212
EXIST. FACILITY:	RURAL UNDIVIDED		PROP. FACILITY:		RURAL UNDIVIDED		11/2003	$325,212
ABILENE	CALLAHAN	FM 1864	1778-01-900	0.1		C		$0
DESCRIPTION:	REHABILITATE BRIDGE AND APPROACHES							$0
LIMITS FROM:	AT BATTLE CREEK			TO:	ON FM 1864			$195,188
EXIST. FACILITY:	RURAL UNDIVIDED		PROP. FACILITY:		RURAL UNDIVIDED		10/2003	$195,188
ABILENE	JONES	CR	0908-24-908	0.1		C		$0
DESCRIPTION:	REPLACE BRIDGE AND APPROACHES							$0
LIMITS FROM:	ON CR 287 (PSN1)			TO:	AT SOUTH FORK DRY CALIFORNIA CK			$243,080
EXIST. FACILITY:	RURAL UNDIVIDED		PROP. FACILITY:		RURAL UNDIVIDED		11/2003	$243,080

PROJECT HAS ADVANCED TO A HIGHER AUTHORIZATION.

DISTRICT	COUNTY	HWY NO	CONT-SECT-JOB	LENGTH MILES	SCHED DT	LEVEL OF AUTHORITY	OTHER CATEGORIES DATE OF LATEST EST	OTHER PARTICIPATION OTHER CAT FUNDS CATEGORY 6 FUNDS EST CONST COST
ABILENE	JONES	CR	0908-24-919	0.1		C		$0
DESCRIPTION:	REPLACE BRIDGE							$0
LIMITS FROM:	CR 274				TO: AT CLEAR FORK OF BRAZOS (PSN 1)			$456,731
EXIST. FACILITY:	RURAL UNDIVIDED		PROP. FACILITY: RURAL UNDIVIDED				10/2003	$456,731
ABILENE	JONES	CS	0908-24-921	0.1		C		$0
DESCRIPTION:	REPLACE BRIDGE AND APPROACHES							$0
LIMITS FROM:	AT CR 262 (CR 347)				TO: ON MULBERRY CREEK			$219,334
EXIST. FACILITY:	RURAL UNDIVIDED		PROP. FACILITY: RURAL UNDIVIDED				10/2003	$219,334
ABILENE	KENT	CR	0908-27-901	0.1		C		$0
DESCRIPTION:	REPLACE BRIDGE							$0
LIMITS FROM:	CR 142				TO: AT STINKING CREEK (PSN 2)			$118,976
EXIST. FACILITY:	RURAL UNDIVIDED		PROP. FACILITY: RURAL UNDIVIDED				11/2003	$118,976
ABILENE	SCURRY	CR	0908-19-903	0.1		C		$0
DESCRIPTION:	REPLACE BRIDGE							$0
LIMITS FROM:	CR 245				TO: AT CANYON CK (PSN 1)			$147,699
EXIST. FACILITY:	RURAL UNDIVIDED		PROP. FACILITY: RURAL UNDIVIDED				11/2003	$147,699
ABILENE	STONEWALL	US 83	0032-07-901	0.1		C		$0
DESCRIPTION:	REHABILITATE BRIDGE AND APPROACHES							$0
LIMITS FROM:	AT STINKING CREEK				TO: ON US 83			$2,050,483
EXIST. FACILITY:	RURAL UNDIVIDED		PROP. FACILITY: RURAL UNDIVIDED				10/2003	$2,050,483
ABILENE	STONEWALL	CR	0908-25-900	0.1		C		$0
DESCRIPTION:	REPLACE BRIDGE AND APPROACHES							$0
LIMITS FROM:	ON CR 107				TO: AT STINKING CREEK			$214,173
EXIST. FACILITY:	RURAL UNDIVIDED		PROP. FACILITY: RURAL UNDIVIDED				10/2003	$214,173
ABILENE	FISHER	CR	0908-23-920	0.1		C		$0
DESCRIPTION:	REPLACE BRIDGE AND APPROACHES							$0
LIMITS FROM:	CR 287				TO: AT DRAW (PSN 2)			$163,350
EXIST. FACILITY:	RURAL UNDIVIDED		PROP. FACILITY: RURAL UNDIVIDED				05/2002	$163,350
ABILENE	FISHER	CR	0908-23-930	0.1		C		$0
DESCRIPTION:	REPLACE BRIDEG AND APPROACHES							$0
LIMITS FROM:	CR 135				TO: AT COTTONWOOD CK			$157,542
EXIST. FACILITY:	RURAL UNDIVIDED		PROP. FACILITY: RURAL UNDIVIDED				11/2003	$157,542
ABILENE	FISHER	CR	0908-23-934	0.1		C		$0
DESCRIPTION:	REPLACE BRIDEG							$0
LIMITS FROM:	CR 253				TO: AT DRAW (PSN 1)			$115,390
EXIST. FACILITY:	RURAL UNDIVIDED		PROP. FACILITY: RURAL UNDIVIDED				05/2002	$115,390
ABILENE	JONES	US 83	0033-04-901	0.1		C		$0
DESCRIPTION:	REHABILITATE BRIDGE AND APPROACHES							$0
LIMITS FROM:	ON US 83				TO: AT DRAW(PSN 69)			$150,000
EXIST. FACILITY:	RURAL UNDIVIDED		PROP. FACILITY: RURAL UNDIVIDED				12/2003	$150,000
ABILENE	JONES	CR	0908-24-900	0.1		C		$0
DESCRIPTION:	REPLACE BRIDGE AND APPROACHES							$0
LIMITS FROM:	ON CR 262				TO: AT CLEAR FORK BRAZOS			$146,972
EXIST. FACILITY:	RURAL UNDIVIDED		PROP. FACILITY: RURAL UNDIVIDED				05/2002	$146,972
ABILENE	SHACKELFORD	FM 601	0107-03-013	0.1		C		$0
DESCRIPTION:	CONSTRUCT NEW BRIDGE PARALLEL TO EXISTING HISTORICAL BRIDGE							$0
LIMITS FROM:	AT HUBBARD CREEK				TO: .			$1,002,475
EXIST. FACILITY:	RURAL UNDIVIDED		PROP. FACILITY: RURAL UNDIVIDED				11/2003	$1,002,475
ABILENE	SHACKELFORD	CR	0908-28-904	0.1		C		$0
DESCRIPTION:	REPLACE BRIDGE AND APPROACHES							$0
LIMITS FROM:	ON CR 154				TO: AT W FK OF SPRING CK (PSN 1)			$200,638
EXIST. FACILITY:	RURAL UNDIVIDED		PROP. FACILITY: RURAL UNDIVIDED				11/2003	$200,638
ABILENE	TAYLOR	FM 707	0677-02-011	0.1		C		$0
DESCRIPTION:	REHABILITATE BRIDGE							$0
LIMITS FROM:	AT MULBERRY CREEK				TO: .			$376,302
EXIST. FACILITY:	RURAL UNDIVIDED		PROP. FACILITY: RURAL UNDIVIDED				10/2003	$376,302
ABILENE	FISHER	CR	0908-23-912	0.1		C		$0
DESCRIPTION:	REPLACE BRIDGE AND APPROACHES							$0
LIMITS FROM:	ON CR 283				TO: AT NO NAME DRAW			$144,865
EXIST. FACILITY:	RURAL UNDIVIDED		PROP. FACILITY: RURAL UNDIVIDED				12/1996	$144,865

PROJECT HAS ADVANCED TO A HIGHER AUTHORIZATION.

DISTRICT	COUNTY	HWY NO	CONT-SECT-JOB	LENGTH MILES	SCHED DT	LEVEL OF AUTHORITY	OTHER CATEGORIES DATE OF LATEST EST	OTHER PARTICIPATION OTHER CAT FUNDS CATEGORY 6 FUNDS EST CONST COST
ABILENE	FISHER	CR	0908-23-913	0.1		C		$0
DESCRIPTION:	REPLACE BRIDGE AND APPROACHES							$0
LIMITS FROM:	ON CR 154				TO: AT SANDY CREEK			$285,600
EXIST. FACILITY:	RURAL UNDIVIDED			PROP. FACILITY:	RURAL UNDIVIDED		11/2003	$285,600
ABILENE	FISHER	CR	0908-23-918	0.1		C		$0
DESCRIPTION:	REPLACE BRIDGE AND APPROACHES							$0
LIMITS FROM:	CR 109				TO: AT COTTONWOOD CK (PSN 1)			$213,180
EXIST. FACILITY:	RURAL UNDIVIDED			PROP. FACILITY:	RURAL UNDIVIDED		11/2003	$213,180
ABILENE	FISHER	CR	0908-23-924	0.1		C		$0
DESCRIPTION:	REPLACE BRIDGE AND APPROACHES							$0
LIMITS FROM:	ON CR 188				TO: AT BUFFALO CK (PSN 3)			$170,693
EXIST. FACILITY:	RURAL UNDIVIDED			PROP. FACILITY:	RURAL UNDIVIDED		11/2003	$170,693
ABILENE	FISHER	CR	0908-23-927	0.1		C		$0
DESCRIPTION:	REPLACE BRIDGE AND APPROACHES							$0
LIMITS FROM:	ON CR 278				TO: AT DRAW (PSN 1)			$179,071
EXIST. FACILITY:	RURAL UNDIVIDED			PROP. FACILITY:	RURAL UNDIVIDED		11/2003	$179,071
ABILENE	JONES	CS	0908-24-906	0.1		C		$0
DESCRIPTION:	REHABILITATE BRIDGE AND APPROACHES							$0
LIMITS FROM:	ON AVENUE B IN ANSON				TO: AT CARTER CK (PSN 1)			$120,000
EXIST. FACILITY:	RURAL UNDIVIDED			PROP. FACILITY:	RURAL UNDIVIDED		09/2001	$120,000
ABILENE	JONES	CR	0908-24-920	0.1		C		$0
DESCRIPTION:	REPLACE BRIDGE							$0
LIMITS FROM:	CR 400				TO: AT DRAW (PSN 2)			$127,680
EXIST. FACILITY:	RURAL UNDIVIDED			PROP. FACILITY:	RURAL UNDIVIDED		05/2002	$127,680
ABILENE	NOLAN	CS	0908-20-900	0.1		C		$0
DESCRIPTION:	REHABILITATE BRIDGE AND APPROACHES							$0
LIMITS FROM:	ON CS 17TH				TO: ON SANTA FE LAKE CREEK			$246,017
EXIST. FACILITY:	RURAL UNDIVIDED			PROP. FACILITY:	RURAL UNDIVIDED		11/2003	$246,017
ABILENE	TAYLOR	CR	0908-33-900	0.1		C		$0
DESCRIPTION:	REPLACE BRIDGE & APPROACHES							$0
LIMITS FROM:	CR 318				TO: AT LITTLE ELM CREEK			$576,870
EXIST. FACILITY:	RURAL UNDIVIDED			PROP. FACILITY:	RURAL UNDIVIDED		10/2003	$576,870
ABILENE	CALLAHAN	CR	0908-34-900	0		C		$0
DESCRIPTION:	REPLACE BRIDGE & APPROACHES							$0
LIMITS FROM:	ON CR 152 (PSN 2)				TO: AT DEEP CREEK			$195,000
EXIST. FACILITY:	RURAL UNDIVIDED			PROP. FACILITY:	RURAL UNDIVIDED		11/2003	$195,000
ABILENE	CALLAHAN	CR	0908-34-901	0		C		$0
DESCRIPTION:	REPLACE BRIDGE & APPROACHES							$0
LIMITS FROM:	ON CR 152 (PSN 1)				TO: AT MEXIA CREEK			$162,500
EXIST. FACILITY:	RURAL UNDIVIDED			PROP. FACILITY:	RURAL UNDIVIDED		11/2003	$162,500
ABILENE	CALLAHAN	CR	0908-34-902	0		C		$0
DESCRIPTION:	REPLACE BRIDGE & APPROACHES							$0
LIMITS FROM:	ON CR 148 (PSN 1)				TO: AT BATTLE CREEK			$198,250
EXIST. FACILITY:	RURAL UNDIVIDED			PROP. FACILITY:	RURAL UNDIVIDED		11/2003	$198,250
ABILENE	CALLAHAN	CR	0908-34-903	0		C		$0
DESCRIPTION:	REPLACE BRIDGE & APPROACHES							$0
LIMITS FROM:	ON CR 211 (PSN 2)				TO: AT DRAW			$81,250
EXIST. FACILITY:	RURAL UNDIVIDED			PROP. FACILITY:	RURAL UNDIVIDED		11/2003	$81,250
ABILENE	CALLAHAN	FM 2228	2108-01-900	0		C		$0
DESCRIPTION:	REHABILITATE BRIDGE AND APPROACHES							$0
LIMITS FROM:	ON FM 2228 (PSN 3)				TO: AT DRAW			$184,838
EXIST. FACILITY:	RURAL UNDIVIDED			PROP. FACILITY:	RURAL UNDIVIDED		10/2003	$184,838
ABILENE	FISHER	CR	0908-23-900	0.1		C		$0
DESCRIPTION:	REPLACE BRIDGE AND APPROACHES							$0
LIMITS FROM:	ON CR 198 (PSN 1)				TO: AT LIVE OAK CREEK TRIP			$130,000
EXIST. FACILITY:	RURAL UNDIVIDED			PROP. FACILITY:	RURAL UNDIVIDED		11/2003	$130,000
ABILENE	FISHER	CR	0908-23-904	0		C		$0
DESCRIPTION:	REPLACE BRIDGE AND APPROACHES							$0
LIMITS FROM:	ON CR 224				TO: AT EAST COTTONWOOD CREEK (PSN 2)			$383,500
EXIST. FACILITY:	RURAL UNDIVIDED			PROP. FACILITY:	RURAL UNDIVIDED		11/2003	$383,500

PROJECT HAS ADVANCED TO A HIGHER AUTHORIZATION.

DISTRICT	COUNTY	HWY NO	CONT-SECT-JOB	LENGTH MILES	SCHED DT	LEVEL OF AUTHORITY	OTHER CATEGORIES DATE OF LATEST EST	OTHER PARTICIPATION OTHER CAT FUNDS CATEGORY 6 FUNDS EST CONST COST
ABILENE	FISHER	CR	0908-23-905	0		C		$0
DESCRIPTION:	REPLACE BRIDGE AND APPROACHES							$0
LIMITS FROM:	ON CR 198			TO: AT LIVE OAK JCREEK (PSN 2)				$117,000
EXIST. FACILITY:	RURAL UNDIVIDED		PROP. FACILITY: RURAL UNDIVIDED				11/2003	$117,000
ABILENE	FISHER	CR	0908-23-906	0		C		$0
DESCRIPTION:	REPLACE BRIDGE AND APPROACHES							$0
LIMITS FROM:	ON CR 224			TO: AT PLUM BRANCH (PSN 1)				$195,000
EXIST. FACILITY:	RURAL UNDIVIDED		PROP. FACILITY: RURAL UNDIVIDED				11/2003	$195,000
ABILENE	FISHER	CR	0908-23-907	0		C		$0
DESCRIPTION:	REPLACE BRIDGE AND APPROACHES							$0
LIMITS FROM:	ON CR 362			TO: AT BUFFALO CREEK (PSN 1)				$139,750
EXIST. FACILITY:	RURAL UNDIVIDED		PROP. FACILITY: RURAL UNDIVIDED				11/2003	$139,750
ABILENE	FISHER	CR	0908-23-908	0		C		$0
DESCRIPTION:	REPLACE BRIDGE AND APPROACHES							$0
LIMITS FROM:	ON CR 230			TO: AT WHITE CANYON CREEK (PSN 3)				$130,000
EXIST. FACILITY:	RURAL UNDIVIDED		PROP. FACILITY: RURAL UNDIVIDED				11/2003	$130,000
ABILENE	FISHER	CR	0908-23-911	0		C		$0
DESCRIPTION:	REPLACE BRIDGE AND APPROACHES							$0
LIMITS FROM:	ON CR 136			TO: AT COTTONWOOD CREEK (PSN 1)				$97,500
EXIST. FACILITY:	RURAL UNDIVIDED		PROP. FACILITY: RURAL UNDIVIDED				11/2003	$97,500
ABILENE	FISHER	CR	0908-23-914	0		C		$0
DESCRIPTION:	REPLACE BRIDGE AND APPROACHES							$0
LIMITS FROM:	ON CR 158			TO: AT COTTONWOOD CREEK (PSN 3)				$1,105,000
EXIST. FACILITY:	RURAL UNDIVIDED		PROP. FACILITY: RURAL UNDIVIDED				11/2003	$1,105,000
ABILENE	FISHER	CR	0908-23-915	0		C		$0
DESCRIPTION:	REPLACE BRIDGE AND APPROACHES							$0
LIMITS FROM:	ON CR 153			TO: AT PLUM CREEK (PSN 1)				$130,000
EXIST. FACILITY:	RURAL UNDIVIDED		PROP. FACILITY: RURAL UNDIVIDED				11/2003	$130,000
ABILENE	FISHER	CR	0908-23-917	0		C		$0
DESCRIPTION:	REPLACE BRIDGE AND APPROACHES							$0
LIMITS FROM:	ON CR 170			TO: AT SANDY CREEK (PSN 1)				$240,000
EXIST. FACILITY:	RURAL UNDIVIDED		PROP. FACILITY: RURAL UNDIVIDED				11/2003	$240,000
ABILENE	FISHER	CR	0908-23-922	0		C		$0
DESCRIPTION:	REPLACE BRIDGE AND APPROACHES							$0
LIMITS FROM:	ON CR 183			TO: AT ROUGH CREEK (PSN 1)				$682,500
EXIST. FACILITY:	RURAL UNDIVIDED		PROP. FACILITY: RURAL UNDIVIDED				11/2003	$682,500
ABILENE	FISHER	CR	0908-23-923	0		C		$0
DESCRIPTION:	REPLACE BRIDGE AND APPROACHES							$0
LIMITS FROM:	ON CR 122			TO: AT ALKALI CREEK (PSN 2)				$97,500
EXIST. FACILITY:	RURAL UNDIVIDED		PROP. FACILITY: RURAL UNDIVIDED				11/2003	$97,500
ABILENE	FISHER	CR	0908-23-926	0		C		$0
DESCRIPTION:	REPLACE BRIDGE AND APPROACHES							$0
LIMITS FROM:	ON CR 234			TO: AT GYP CREEK TRIB (PSN 2)				$383,500
EXIST. FACILITY:	RURAL UNDIVIDED		PROP. FACILITY: RURAL UNDIVIDED				11/2003	$383,500
ABILENE	FISHER	CR	0908-23-931	0		C		$0
DESCRIPTION:	REPLACE BRIDGE AND APPROACHES							$0
LIMITS FROM:	ON CR 119			TO: AT ALKALI CREEK (PSN 1)				$91,000
EXIST. FACILITY:	RURAL UNDIVIDED		PROP. FACILITY: RURAL UNDIVIDED				11/2003	$91,000
ABILENE	FISHER	CR	0908-23-933	0		C		$0
DESCRIPTION:	REPLACE BRIDGE AND APPROACHES							$0
LIMITS FROM:	ON CR 129			TO: AT CLEAR FORK BRAZOS RIVER (PSN 1)				$100,750
EXIST. FACILITY:	RURAL UNDIVIDED		PROP. FACILITY: RURAL UNDIVIDED				11/2003	$100,750
ABILENE	FISHER	CS	0908-23-935	0.1		C		$0
DESCRIPTION:	REPLACE BRIDGE AND APPROACHES							$0
LIMITS FROM:	AT CR 137 (CR 403)			TO: ON COTTONWOOD CREEK				$143,990
EXIST. FACILITY:	RURAL UNDIVIDED		PROP. FACILITY: RURAL UNDIVIDED				05/2002	$143,990
ABILENE	FISHER	CR	0908-23-936	0		C		$0
DESCRIPTION:	REPLACE BRIDGE AND APPROCAHES							$0
LIMITS FROM:	ON CR 358			TO: AT SWEETWATER CREEK (PSN 1)				$227,500
EXIST. FACILITY:	RURAL UNDIVIDED		PROP. FACILITY: RURAL UNDIVIDED				11/2003	$227,500

PROJECT HAS ADVANCED TO A HIGHER AUTHORIZATION.

DISTRICT	COUNTY	HWY NO	CONT-SECT-JOB	LENGTH MILES	SCHED DT	LEVEL OF AUTHORITY	OTHER CATEGORIES DATE OF LATEST EST	OTHER PARTICIPATION OTHER CAT FUNDS CATEGORY 6 FUNDS EST CONST COST
ABILENE	HASKELL	CR	0908-22-900	0		C		$0
DESCRIPTION:	REPLACE BRIDGE & APPROACHES							$0
LIMITS FROM:	ON CR 181 (PSN 1)			TO: AT PAINT CREEK				$97,500
EXIST. FACILITY:	RURAL UNDIVIDED		PROP. FACILITY: RURAL UNDIVIDED				11/2003	$97,500
ABILENE	JONES	CR	0908-24-903	0		C		$0
DESCRIPTION:	REPLACE BRIDGE AND APPROACHES							$0
LIMITS FROM:	ON CR 231			TO: AT HARMONY CREEK (PSN 1)				$97,500
EXIST. FACILITY:	RURAL UNDIVIDED		PROP. FACILITY: RURAL UNDIVIDED				11/2003	$97,500
ABILENE	KENT	CR	0908-27-902	0		C		$0
DESCRIPTION:	REPLACE BRIDGE AND APPROACHES							$0
LIMITS FROM:	ON CR 156			TO: AT DUCK CREEK (PSN 1)				$588,250
EXIST. FACILITY:	RURAL UNDIVIDED		PROP. FACILITY: RURAL UNDIVIDED				11/2003	$588,250
ABILENE	MITCHELL	SH 208	0454-03-903	0		C		$0
DESCRIPTION:	REHABILITATE BRIDGE AND APPROACHES							$0
LIMITS FROM:	AT SOUTH CHAMPION CREEK			TO: (PSN 21)				$806,000
EXIST. FACILITY:	RURAL UNDIVIDED		PROP. FACILITY: RURAL UNDIVIDED				10/2003	$806,000
ABILENE	MITCHELL	CR	0908-21-906	0		C		$0
DESCRIPTION:	REPLACE BRIDGE AND APPROACHES							$0
LIMITS FROM:	ON CR 321			TO: AT DRAW (PSN 1)				$110,500
EXIST. FACILITY:	RURAL UNDIVIDED		PROP. FACILITY: RURAL UNDIVIDED				11/2003	$110,500
ABILENE	MITCHELL	CR	0908-21-907	0		C		$0
DESCRIPTION:	REPLACE BRIDGE AND APPROACHES							$0
LIMITS FROM:	ON CR 260			TO: AT DRAW (PSN 1)				$169,000
EXIST. FACILITY:	RURAL UNDIVIDED		PROP. FACILITY: RURAL UNDIVIDED				11/2003	$169,000
ABILENE	MITCHELL	CR	0908-21-908	0		C		$0
DESCRIPTION:	REPLACE BRIDGE AND APPROACHES							$0
LIMITS FROM:	ON CR 321			TO: AT JAYHAWK CREEK (PSN 2)				$130,000
EXIST. FACILITY:	RURAL UNDIVIDED		PROP. FACILITY: RURAL UNDIVIDED				11/2003	$130,000
ABILENE	NOLAN	IH 20	0006-03-900	0		C		$0
DESCRIPTION:	REHABILITATE BRIDGE & APPROACHES							$0
LIMITS FROM:	AT SWEETWATER CREEK			TO: ON FRTG ROADS (PSN 162 & 163)				$400,000
EXIST. FACILITY:	RURAL UNDIVIDED		PROP. FACILITY: RURAL UNDIVIDED				11/2003	$400,000
ABILENE	NOLAN	CR	0908-20-901	0		C		$0
DESCRIPTION:	REPLACE BRIDGE AND APPROACHES							$0
LIMITS FROM:	ON CR 181			TO: AT ROBERTSON CREEK (PSN 3)				$107,250
EXIST. FACILITY:	RURAL UNDIVIDED		PROP. FACILITY: RURAL UNDIVIDED				11/2003	$107,250
ABILENE	NOLAN	CR	0908-20-902	0		C		$0
DESCRIPTION:	REPLACE BRIDGE AND APPROACHES							$0
LIMITS FROM:	ON CR 143			TO: AT SEALE CREEK (PSN 2)				$104,000
EXIST. FACILITY:	RURAL UNDIVIDED		PROP. FACILITY: RURAL UNDIVIDED				11/2003	$104,000
ABILENE	SCURRY	CR	0908-19-900	0		C		$0
DESCRIPTION:	REPLACE BRIDGE AND APPROACHES							$0
LIMITS FROM:	ON CR 195			TO: AT DEEP CREEK (PSN 2)				$117,000
EXIST. FACILITY:	RURAL UNDIVIDED		PROP. FACILITY: RURAL UNDIVIDED				11/2003	$117,000
ABILENE	SCURRY	CR	0908-19-902	0		C		$0
DESCRIPTION:	REPLACE BRIDGE AND APPROACHES							$0
LIMITS FROM:	ON CR 136			TO: AT BIG SULPHUR CREEK (PSN 1)				$136,000
EXIST. FACILITY:	RURAL UNDIVIDED		PROP. FACILITY: RURAL UNDIVIDED				11/2003	$136,000
ABILENE	SHACKELFORD	CR	0908-28-903	0		C		$0
DESCRIPTION:	REPLACE BRIDGE & APPROACHES							$0
LIMITS FROM:	ON CR 144 (PSN 1)			TO: AT DEEP CREEK				$422,500
EXIST. FACILITY:	RURAL UNDIVIDED		PROP. FACILITY: RURAL UNDIVIDED				11/2003	$422,500
ABILENE	SHACKELFORD	CR	0908-28-905	0		C		$0
DESCRIPTION:	REPLACE BRIDGE AND APPROACHES							$0
LIMITS FROM:	ON CR 188			TO: AT CLEAR FORK BRAZOS RIVER (PSN 1)				$1,010,750
EXIST. FACILITY:	RURAL UNDIVIDED		PROP. FACILITY: RURAL UNDIVIDED				11/2003	$1,010,750
ABILENE	STONEWALL	US 83	0032-07-900	0		C		$0
DESCRIPTION:	REHAB BRIDGE AND APPROACHES							$0
LIMITS FROM:	AT SALT FORK OF BRAZOS (PSN 29)			TO: .				$2,050,483
EXIST. FACILITY:	RURAL UNDIVIDED		PROP. FACILITY: RURAL UNDIVIDED				11/2003	$2,050,483

PROJECT HAS ADVANCED TO A HIGHER AUTHORIZATION.

DISTRICT	COUNTY	HWY NO	CONT-SECT-JOB	LENGTH MILES	SCHED DT	LEVEL OF AUTHORITY	OTHER CATEGORIES DATE OF LATEST EST	OTHER PARTICIPATION OTHER CAT FUNDS CATEGORY 6 FUNDS EST CONST COST
ABILENE	STONEWALL	CR	0908-25-901	0		C		$0
DESCRIPTION:	REPLACE BRIDGE & APPROACHES							$0
LIMITS FROM:	ON CR 174 (PSN 1)			TO: AT SALT CREEK				$305,500
EXIST. FACILITY:			PROP. FACILITY:				11/2003	$305,500
ABILENE	STONEWALL	CR	0908-25-902	0		C		$0
DESCRIPTION:	REPLACE BRIDGE & APPROACHES							$0
LIMITS FROM:	ON CR 190_(PSN 1)			TO: AT STINKING CREEK				$146,250
EXIST. FACILITY:	RURAL UNDIVIDED		PROP. FACILITY:	RURAL UNDIVIDED			11/2003	$146,250
ABILENE	TAYLOR	IH 20	0006-04-900	0		C		$0
DESCRIPTION:	REHABILITATE BRIDGE & APPROACHES							$0
LIMITS FROM:	AT MULBERRY CREEK			TO: ON FRTG ROADS (PSN 134 &135)				$400,000
EXIST. FACILITY:	RURAL UNDIVIDED		PROP. FACILITY:	RURAL UNDIVIDED			11/2003	$400,000
ABILENE	TAYLOR	US 84	0006-18-900	0.1		C		$0
DESCRIPTION:	REHABILITATE BRIDGE & APPRACHES							$0
LIMITS FROM:	US 84_(PSN 67)			TO: AT UPRR & CR				$6,049,935
EXIST. FACILITY:	RURAL DIVIDED		PROP. FACILITY:	RURAL DIVIDED			10/2003	$6,049,935
ABILENE	TAYLOR	US 277	0407-04-900	0		C		$0
DESCRIPTION:	REHABILITATE BRIDGE AND APPROACHES							$0
LIMITS FROM:	AT SPRING AND VALLEY CREEK			TO: (PSN 13 AND 14)				$858,600
EXIST. FACILITY:	RURAL UNDIVIDED		PROP. FACILITY:	RURAL UNDIVIDED			10/2003	$858,600
ABILENE	TAYLOR	FM 1235	0663-04-900	0		C		$0
DESCRIPTION:	REHABILITATE BRIDGE & APPROACHES							$0
LIMITS FROM:	AT ELM CREEK			TO: (PSN 21)				$27,500
EXIST. FACILITY:	RURAL UNDIVIDED		PROP. FACILITY:	RURAL UNDIVIDED			11/2003	$27,500
ABILENE	TAYLOR	CR	0908-33-901	0		C		$0
DESCRIPTION:	REPLACE BRIDGE & APPROACHES							$0
LIMITS FROM:	ON CR 173 (PSN 1)			TO: AT BULGER CREEK				$130,000
EXIST. FACILITY:	RURAL UNDIVIDED		PROP. FACILITY:	RURAL UNDIVIDED			10/2003	$130,000
ABILENE	TAYLOR	CR	0908-33-902	0.1		C		$0
DESCRIPTION:	REPLACE BRIDGE AND APPROACHES							$0
LIMITS FROM:	CR 640			TO: AT MULBERRY CK				$283,941
EXIST. FACILITY:	RURAL UNDIVIDED		PROP. FACILITY:	RURAL UNDIVIDED			09/2001	$283,941
ABILENE	TAYLOR	CR	0908-33-903	0		C		$0
DESCRIPTION:	REPLACE BRIDGE & APPROACHES							$0
LIMITS FROM:	ON CR 115 (PSN 1)			TO: AT LYTLE CREEK				$113,750
EXIST. FACILITY:	RURAL UNDIVIDED		PROP. FACILITY:	RURAL UNDIVIDED			10/2003	$113,750
ABILENE	TAYLOR	FM 89	2935-01-901	0		C		$0
DESCRIPTION:	REHABILITATE BRIDGE							$0
LIMITS FROM:	AT ELM CREEK			TO: (PSN 3)				$325,212
EXIST. FACILITY:	RURAL UNDIVIDED		PROP. FACILITY:	RURAL UNDIVIDED			11/2003	$325,212
				ABILENE TOTAL:				$0
				100 PROJECTS				$0
								$50,380,235
								$50,380,235

PROJECT HAS ADVANCED TO A HIGHER AUTHORIZATION.

DISTRICT	COUNTY	HWY NO	CONT-SECT-JOB	LENGTH MILES	SCHED DT	LEVEL OF AUTHORITY	OTHER CATEGORIES DATE OF LATEST EST	OTHER PARTICIPATION OTHER CAT FUNDS CATEGORY 6 FUNDS EST CONST COST
AMARILLO	LIPSCOMB	FM 1453	0460-02-010	0.1	2005	C		$0
DESCRIPTION:	REPLACE BRIDGE AND APPROACHES							$0
LIMITS FROM:	AT COMMISSION CREEK			TO: .				$470,000
EXIST. FACILITY:	RURAL UNDIVIDED		PROP. FACILITY:	RURAL UNDIVIDED			05/2003	$470,000
AMARILLO	LIPSCOMB	SH 305	0582-01-015	0.1	2005	C		$0
DESCRIPTION:	REPLACE BRIDGE & APPROACHES							$0
LIMITS FROM:	AT WOLF CREEK			TO: .				$3,620,000
EXIST. FACILITY:	RURAL UNDIVIDED		PROP. FACILITY:	RURAL UNDIVIDED			05/2003	$3,620,000
AMARILLO	CARSON	IH 40	0275-02-057	0.1	2006	C		$0
DESCRIPTION:	REPLACE BRIDGE & APPROACHES							$0
LIMITS FROM:	AT FM 2373 AND AT FM 2161			TO: .				$1,440,000
EXIST. FACILITY:	RURAL UNDIVIDED		PROP. FACILITY:	RURAL UNDIVIDED			05/2003	$1,440,000
AMARILLO	CARSON	SH 207	0356-02-034	0.1	2006	C		$0
DESCRIPTION:	REPLACE BRIDGE AND APPROACHES							$0
LIMITS FROM:	AT MIDDLE DIXON CREEK, STR # 5			TO: .				$406,850
EXIST. FACILITY:	RURAL UNDIVIDED		PROP. FACILITY:	RURAL UNDIVIDED			03/2003	$406,850
AMARILLO	CARSON	SH 207	0356-02-038	0.1	2006	C		$0
DESCRIPTION:	REPLACE BRIDGE & APPROACHES							$0
LIMITS FROM:	AT WEST DIXON CREEK			TO: .				$437,750
EXIST. FACILITY:	RURAL UNDIVIDED		PROP. FACILITY:	RURAL UNDIVIDED			03/2003	$437,750
AMARILLO	CARSON	SH 152	0455-02-021	0.1	2006	C		$0
DESCRIPTION:	REPLACE BRIDGE AND APPROACHES							$0
LIMITS FROM:	AT SPRING CREEK & AT WHITE DEER CREEK			TO: .				$2,080,000
EXIST. FACILITY:	RURAL UNDIVIDED		PROP. FACILITY:	RURAL UNDIVIDED			05/2003	$2,080,000
AMARILLO	POTTER	US 60	0041-07-080	0.1	2006	C		$0
DESCRIPTION:	REHABILITATE BRIDGE AND APPROACHES							$0
LIMITS FROM:	UNDERPASS AT FIRST STREET			TO: .				$145,000
EXIST. FACILITY:	URBAN DIVIDED		PROP. FACILITY:	URBAN DIVIDED			08/2001	$145,000
AMARILLO	POTTER	US 87	0041-07-084	0.1	2006	C		$0
DESCRIPTION:	REHABILITATE BRIDGE & APPROACHES							$0
LIMITS FROM:	AT LOOP 434			TO: .				$772,500
EXIST. FACILITY:	URBAN UNDIVIDED		PROP. FACILITY:	URBAN UNDIVIDED			03/2003	$772,500
AMARILLO	POTTER	US 87	0041-07-085	0.1	2006	C		$0
DESCRIPTION:	REPLACE BRIDGE & APPROACHES							$0
LIMITS FROM:	AT NORTHEAST 24TH AVENUE			TO: .				$834,300
EXIST. FACILITY:	URBAN UNDIVIDED		PROP. FACILITY:	URBAN UNDIVIDED			03/2003	$834,300
AMARILLO	GRAY	SH 273	0560-02-031	0.1	2007	C		$0
DESCRIPTION:	REPLACE BRIDGE AND APPROACHES							$0
LIMITS FROM:	AT NORTH FORK OF RED RIVER			TO: .				$3,840,000
EXIST. FACILITY:	RURAL UNDIVIDED		PROP. FACILITY:	RURAL UNDIVIDED			05/2003	$3,840,000
AMARILLO	GRAY	RM 1321	1861-02-022	0.1	2007	C		$0
DESCRIPTION:	REPLACE BRIDGE & APPROACHES							$0
LIMITS FROM:	AT DRAW AND AT SAND CREEK			TO: .				$1,792,072
EXIST. FACILITY:	RURAL UNDIVIDED		PROP. FACILITY:	RURAL UNDIVIDED			03/2003	$1,792,072
AMARILLO	GRAY	FM 2473	2317-01-009	0.1	2007	C		$0
DESCRIPTION:	REPLACE BRIDGE AND APPROACHES							$0
LIMITS FROM:	AT MCCLELLAN CREEK, STR # 1			TO: .				$3,726,199
EXIST. FACILITY:	RURAL UNDIVIDED		PROP. FACILITY:	RURAL UNDIVIDED			03/2003	$3,726,199
AMARILLO	GRAY	RM 1474	2491-01-008	0.1	2007	C		$0
DESCRIPTION:	REPLACE BRIDGE & APPROACHES							$0
LIMITS FROM:	AT CABIN CREEK			TO: .				$300,000
EXIST. FACILITY:	RURAL UNDIVIDED		PROP. FACILITY:	RURAL UNDIVIDED			05/2003	$300,000
AMARILLO	HANSFORD	SH 207	0308-01-010	0.1	2007	C		$0
DESCRIPTION:	REPLACE BRIDGE & APPROACHES							$0
LIMITS FROM:	AT FARWELL DRAW			TO: .				$360,706
EXIST. FACILITY:	RURAL UNDIVIDED		PROP. FACILITY:	RURAL UNDIVIDED			03/2003	$360,706
AMARILLO	HUTCHINSON	FM 2277	2127-01-009	0.1	2007	C		$0
DESCRIPTION:	REPLACE BRIDGE AND APPROACHES							$0
LIMITS FROM:	AT COTTONWOOD CREEK			TO: .				$1,060,900
EXIST. FACILITY:	RURAL UNDIVIDED		PROP. FACILITY:	RURAL UNDIVIDED			03/2003	$1,060,900

PROJECT HAS ADVANCED TO A HIGHER AUTHORIZATION.

DISTRICT	COUNTY	HWY NO	CONT-SECT-JOB	LENGTH MILES	SCHED DT	LEVEL OF AUTHORITY	OTHER CATEGORIES DATE OF LATEST EST	OTHER PARTICIPATION OTHER CAT FUNDS CATEGORY 6 FUNDS EST CONST COST
AMARILLO	DALLAM	US 87	0040-03-048	0.1	2008	C		$0
DESCRIPTION:	REPLACE BRIDGE & APPROACHES							$0
LIMITS FROM:	AT RITA BLANCO CREEK			TO: .				$1,432,215
EXIST. FACILITY:	RURAL UNDIVIDED		PROP. FACILITY:	RURAL UNDIVIDED			03/2003	$1,432,215
AMARILLO	RANDALL	IH 27	0168-09-107	0.1	2008	C		$0
DESCRIPTION:	REPAIR AND WIDEN BRIDGE AND APPROACHES							$0
LIMITS FROM:	UNDERPASS AT FM 2219			TO: .				$1,688,263
EXIST. FACILITY:	RURAL FREEWAY		PROP. FACILITY:	RURAL FREEWAY			03/2003	$1,688,263
AMARILLO	HEMPHILL	US 83	0030-05-056	0.1		C		$0
DESCRIPTION:	REPLACE BRIDGE & APPROACHES							$0
LIMITS FROM:	AT WEST FORK OF HORSE CREEK			TO: .				$1,060,900
EXIST. FACILITY:	RURAL UNDIVIDED		PROP. FACILITY:	RURAL UNDIVIDED			03/2003	$1,060,900
AMARILLO	LIPSCOMB	FM 1920	1819-01-011	0.1		C		$0
DESCRIPTION:	REPLACE BRIDGE & APPROACHES							$0
LIMITS FROM:	AT SAND CREEK			TO: .				$530,450
EXIST. FACILITY:	RURAL UNDIVIDED		PROP. FACILITY:	RURAL UNDIVIDED			03/2003	$530,450
AMARILLO	RANDALL	IH 27	0168-09-108	0.1		C	(1)	$0
DESCRIPTION:	REPAIR AND WIDEN BRIDGE AND APPROACHES							$5,002,500
LIMITS FROM:	AT ROCKWELL ROAD			TO: .				$2,207,500
EXIST. FACILITY:	RURAL FREEWAY		PROP. FACILITY:	RURAL FREEWAY			03/2003	$7,210,000
AMARILLO	CARSON	IH 40	0275-03-051	0.1		C		$0
DESCRIPTION:	REPLACE BRIDGE & APPROACHES							$0
LIMITS FROM:	AT SH 207 AND AT EVANS ROAD			TO: .				$2,115,957
EXIST. FACILITY:	RURAL UNDIVIDED		PROP. FACILITY:	RURAL UNDIVIDED			03/2003	$2,115,957
AMARILLO	POTTER	US 87	0041-07-082	0.1		C		$0
DESCRIPTION:	REHABILITATE BRIDGE AND APPROACHES							$0
LIMITS FROM:	AT SANTA FE RR OVERPASS			TO: .				$1,200,000
EXIST. FACILITY:	RURAL DIVIDED		PROP. FACILITY:	RURAL DIVIDED			01/2004	$1,200,000
AMARILLO	HARTLEY	US 54	0238-01-027	0.1		C		$0
DESCRIPTION:	REPLACE BRIDGE AND APPROACHES							$0
LIMITS FROM:	AT CRAMER CREEK			TO: .				$955,242
EXIST. FACILITY:	RURAL UNDIVIDED		PROP. FACILITY:	RURAL UNDIVIDED			03/2003	$955,242
AMARILLO	HUTCHINSON	SH 136	0356-01-091	0.1		C		$0
DESCRIPTION:	REPLACE BRIDGE AND APPROACHES							$0
LIMITS FROM:	AT ROCK CREEK			TO: .				$1,671,673
EXIST. FACILITY:	RURAL UNDIVIDED		PROP. FACILITY:	RURAL UNDIVIDED			03/2003	$1,671,673
AMARILLO	HUTCHINSON	SH 207	0356-01-092	0.1		C		$0
DESCRIPTION:	REPLACE BRIDGE & APPR							$0
LIMITS FROM:	AT PANHANDLE NORTHERN RAILROAD			TO: .				$1,910,484
EXIST. FACILITY:	RURAL UNDIVIDED		PROP. FACILITY:	RURAL UNDIVIDED			03/2003	$1,910,484
AMARILLO	HUTCHINSON	SH 152	0455-01-042	0.1		C		$0
DESCRIPTION:	REPLACE BRIDGE AND APPROACHES							$0
LIMITS FROM:	AT DIXON CREEK			TO: .				$716,431
EXIST. FACILITY:	RURAL UNDIVIDED		PROP. FACILITY:	RURAL UNDIVIDED			03/2003	$716,431
AMARILLO	MOORE	US 287	0066-04-063	0.1		C		$0
DESCRIPTION:	REPLACE BRIDGE & APPROACHES							$0
LIMITS FROM:	AT DRAW			TO: .				$597,026
EXIST. FACILITY:	RURAL DIVIDED		PROP. FACILITY:	RURAL DIVIDED			03/2003	$597,026
AMARILLO	SHERMAN	US 54	0238-05-033	0.1		C		$0
DESCRIPTION:	REPLACE BRIDGE AND APPROACHES							$0
LIMITS FROM:	AT COLDWATER CREEK			TO: .				$477,621
EXIST. FACILITY:	RURAL UNDIVIDED		PROP. FACILITY:	RURAL UNDIVIDED			03/2003	$477,621
AMARILLO	DEAF SMITH	US 60	0168-05-033	0.1		C		$0
DESCRIPTION:	REPLACE BRIDGE AND APPROACHES							$0
LIMITS FROM:	AT TIERRA BLANCA CREEK			TO: .				$1,106,886
EXIST. FACILITY:	RURAL UNDIVIDED		PROP. FACILITY:	RURAL UNDIVIDED			03/2003	$1,106,886
AMARILLO	OCHILTREE	US 83	0030-03-022	0.1		C		$0
DESCRIPTION:	REPLACE BRIDGE & APPROACHES							$0
LIMITS FROM:	AT WOLF CREEK, S WOLF CREEK AND			TO: NORTHUP CREEK				$3,050,087
EXIST. FACILITY:	RURAL UNDIVIDED		PROP. FACILITY:	RURAL UNDIVIDED			03/2003	$3,050,087

PROJECT HAS ADVANCED TO A HIGHER AUTHORIZATION.

DISTRICT	COUNTY	HWY NO	CONT-SECT-JOB	LENGTH MILES	SCHED DT	LEVEL OF AUTHORITY	OTHER CATEGORIES DATE OF LATEST EST	OTHER PARTICIPATION OTHER CAT FUNDS CATEGORY 6 FUNDS EST CONST COST
AMARILLO	OCHILTREE	SH 70	0490-03-021	0.1		C		$0
DESCRIPTION:	REPLACE BRIDGE AND APPROACHES							$0
LIMITS FROM:	AT WOLF CREEK			TO: .				$1,260,621
EXIST. FACILITY:	RURAL UNDIVIDED		PROP. FACILITY: RURAL UNDIVIDED				03/2003	$1,260,621
AMARILLO	RANDALL	US 60	0168-08-062	0.1		C		$0
DESCRIPTION:	REPLACE BRIDGE & APPROACHES							$0
LIMITS FROM:	AT US 87 & US 60 CONNECTOR IN CANYON			TO: .				$368,962
EXIST. FACILITY:	RURAL DIVIDED		PROP. FACILITY: RURAL DIVIDED				03/2003	$368,962
AMARILLO	DEAF SMITH	CR	0904-01-900	0.1		C		$0
DESCRIPTION:	REPLACE BRIDGE & APPROACHES							$0
LIMITS FROM:	AT FRIO DRAW			TO: .				$270,000
EXIST. FACILITY:	RURAL UNDIVIDED		PROP. FACILITY: RURAL UNDIVIDED				03/2003	$270,000
AMARILLO	HEMPHILL	CR	0904-03-900	0.1		C		$0
DESCRIPTION:	REPLACE BRIDGE AND APPROACHES							$0
LIMITS FROM:	ON CR 142 AT WASHITA RIVER			TO: .				$570,000
EXIST. FACILITY:	RURAL UNDIVIDED		PROP. FACILITY: RURAL UNDIVIDED				03/2003	$570,000
AMARILLO	HUTCHINSON	CR	0904-07-901	0.5		C		$0
DESCRIPTION:	REPLACE BRIDGE & APPROACHES AT STRUCTURE # AA02-25-002							$0
LIMITS FROM:	AT CR 225 & CANADIAN RIVER PLEMONS			TO: .				$8,000,000
EXIST. FACILITY:	RURAL UNDIVIDED		PROP. FACILITY: RURAL UNDIVIDED				03/2003	$8,000,000
AMARILLO	HUTCHINSON	CR	0904-07-902	0.1		C		$0
DESCRIPTION:	REPLACE BRIDGE AND APPROACHES							$0
LIMITS FROM:	ON CR 230 AT NO NAME CREEK			TO: .				$150,000
EXIST. FACILITY:	RURAL UNDIVIDED		PROP. FACILITY: RURAL UNDIVIDED				03/2003	$150,000
AMARILLO	POTTER	VA	0904-02-901	0.1		C		$0
DESCRIPTION:	REHABILITATE BRIDGE AND APPROACHES							$0
LIMITS FROM:	AT GRAND STREET AND BNSF RY			TO: .				$4,100,000
EXIST. FACILITY:	RURAL UNDIVIDED		PROP. FACILITY: RURAL UNDIVIDED				03/2003	$4,100,000
AMARILLO	ROBERTS	CR	0904-10-900	0.1		C		$0
DESCRIPTION:	REPLACE BRIDGE & APPROACHES							$0
LIMITS FROM:	AT NO NAME CREEK			TO: .				$220,000
EXIST. FACILITY:	RURAL UNDIVIDED		PROP. FACILITY: RURAL UNDIVIDED				03/2003	$220,000
AMARILLO	GRAY	SH 273	0560-02-900	0.1		C		$0
DESCRIPTION:	REPLACE BRIDGE & APPROACHES							$0
LIMITS FROM:	AT RED MUD CREEK			TO: .				$500,000
EXIST. FACILITY:	RURAL UNDIVIDED		PROP. FACILITY: RURAL UNDIVIDED				03/2002	$500,000
AMARILLO	GRAY	FM 2391	2221-02-902	0.1		C		$0
DESCRIPTION:	REPLACE BRIDGE & APPROACHES							$0
LIMITS FROM:	AT RED DEER CREEK			TO: .				$300,000
EXIST. FACILITY:	RURAL UNDIVIDED		PROP. FACILITY: RURAL UNDIVIDED				07/2002	$300,000
AMARILLO	HANSFORD	SH 15	0308-02-900	0.1		C		$0
DESCRIPTION:	REPLACE BRIDGE & APPROACHES							$0
LIMITS FROM:	AT PALO DURO CREEK			TO: .				$700,000
EXIST. FACILITY:	RURAL UNDIVIDED		PROP. FACILITY: RURAL UNDIVIDED				03/2002	$700,000
AMARILLO	HANSFORD	CR	0904-08-900	0		C		$0
DESCRIPTION:	REPLACE BRIDGE AND APPROACHES							$0
LIMITS FROM:	AT FORK HORSE CREEK			TO: .				$100,000
EXIST. FACILITY:	RURAL UNDIVIDED		PROP. FACILITY: RURAL UNDIVIDED				10/2003	$100,000
AMARILLO	HUTCHINSON	RM 1319	2437-01-900	0.1		C		$0
DESCRIPTION:	REPLACE BRIDGE & APPROACHES							$0
LIMITS FROM:	AT ANTELOPE CREEK			TO: .				$500,000
EXIST. FACILITY:	RURAL UNDIVIDED		PROP. FACILITY: RURAL UNDIVIDED				03/2002	$500,000
AMARILLO	LIPSCOMB	SH 23	1337-01-900	0.1		C		$0
DESCRIPTION:	REPLACE BRIDGE & APPROACHES							$0
LIMITS FROM:	AT KIOWA AND AT GILHULA CREEK			TO: .				$700,000
EXIST. FACILITY:	RURAL UNDIVIDED		PROP. FACILITY: RURAL UNDIVIDED				03/2002	$700,000
AMARILLO	LIPSCOMB	SH 23	1337-02-900	0.1		C		$0
DESCRIPTION:	REPLACE BRIDGE & APPROACHES							$0
LIMITS FROM:	AT WOLF CREEK			TO: .				$600,000
EXIST. FACILITY:	RURAL UNDIVIDED		PROP. FACILITY: RURAL UNDIVIDED				03/2002	$600,000

PROJECT HAS ADVANCED TO A HIGHER AUTHORIZATION.

DISTRICT	COUNTY	HWY NO	CONT-SECT-JOB	LENGTH MILES	SCHED DT	LEVEL OF AUTHORITY	OTHER CATEGORIES DATE OF LATEST EST	OTHER PARTICIPATION OTHER CAT FUNDS CATEGORY 6 FUNDS EST CONST COST
AMARILLO	LIPSCOMB	FM 1454	1339-02-900	0.1		C		$0
DESCRIPTION:	REPLACE BRIDGE & APPR							$0
LIMITS FROM:	AT WOLF CREEK			TO: .				$2,900,000
EXIST. FACILITY:	RURAL UNDIVIDED		PROP. FACILITY:	RURAL UNDIVIDED			08/2001	$2,900,000
AMARILLO	LIPSCOMB	FM 2248	2078-02-900	0.1		C		$0
DESCRIPTION:	REPLACE BRIDGE AND APPROACHES							$0
LIMITS FROM:	AT NORTH FORK KIOWA CREEK			TO: .				$500,000
EXIST. FACILITY:	RURAL UNDIVIDED		PROP. FACILITY:	RURAL UNDIVIDED			03/2002	$500,000
AMARILLO	ROBERTS	SH 70	0490-04-900	0.1		C		$0
DESCRIPTION:	REPLACE BRIDGE AND APPROACHES							$0
LIMITS FROM:	AT CHICKEN CREEK			TO: .				$800,000
EXIST. FACILITY:	RURAL UNDIVIDED		PROP. FACILITY:	RURAL UNDIVIDED			03/2002	$800,000
				AMARILLO TOTAL:				$0
				48 PROJECTS				$5,002,500
								$64,546,595
								$69,549,095

PROJECT HAS ADVANCED TO A HIGHER AUTHORIZATION.

DISTRICT	COUNTY	HWY NO	CONT-SECT-JOB	LENGTH MILES	SCHED DT	LEVEL OF AUTHORITY	OTHER CATEGORIES DATE OF LATEST EST	OTHER PARTICIPATION OTHER CAT FUNDS CATEGORY 6 FUNDS EST CONST COST
ATLANTA	BOWIE	FM 561	0330-03-020	0.2	2005	C		$0
DESCRIPTION:	REPLACE BRIDGE AND APPROACHES							$0
LIMITS FROM:	AT WEAVER CREEK			TO: .				$602,000
EXIST. FACILITY:	RURAL UNDIVIDED		PROP. FACILITY:	RURAL UNDIVIDED			05/2002	$602,000
ATLANTA	CAMP	FM 556	1019-01-016	0.1	2005	C		$0
DESCRIPTION:	REPLACE BRIDGE AND APPROACHES ON 2 LANE HIGHWAY							$0
LIMITS FROM:	AT LILLY CREEK			TO: .				$990,000
EXIST. FACILITY:	RURAL UNDIVIDED		PROP. FACILITY:	RURAL UNDIVIDED			05/2002	$990,000
ATLANTA	CAMP	FM 557	1019-02-016	0.1	2005	C		$0
DESCRIPTION:	REPLACE 2 BRIDGES AND APPROACHES ON 2 LANE HIGHWAY							$0
LIMITS FROM:	AT PRAIRIE CREEK & PRAIRIE CREEK RELIEF			TO: .				$1,228,000
EXIST. FACILITY:	RURAL UNDIVIDED		PROP. FACILITY:	RURAL UNDIVIDED			05/2002	$1,228,000
ATLANTA	CASS	FM 248	0138-10-018	0.9	2005	C		$0
DESCRIPTION:	REPLACE 3 BRIDGES AND APPROACHES							$0
LIMITS FROM:	AT FRAZIER CREEK, FRAZIER CREEK RELIEF			TO: AND CAMP CREEK				$4,100,000
EXIST. FACILITY:	RURAL UNDIVIDED		PROP. FACILITY:	RURAL UNDIVIDED			04/2003	$4,100,000
ATLANTA	CASS	CR	0919-14-014	0.1	2005	C		$0
DESCRIPTION:	REPLACE BRIDGE AND APPROACHES							$0
LIMITS FROM:	ON CR 1448			TO: AT FLAT CREEK				$275,380
EXIST. FACILITY:	RURAL UNDIVIDED		PROP. FACILITY:	RURAL UNDIVIDED			07/2003	$275,380
ATLANTA	HARRISON	FM 134	0632-03-025	0.1	2005	C		$0
DESCRIPTION:	REPLACE 2 BRIDGES AND APPROACHES ON 2 LANE HIGHWAY							$0
LIMITS FROM:	AT HARRISON BAYOU & HARRISON BAYOU			TO: RELIEF				$2,075,200
EXIST. FACILITY:	RURAL UNDIVIDED		PROP. FACILITY:	RURAL UNDIVIDED			04/2002	$2,075,200
ATLANTA	HARRISON	CR	0919-03-034	0.1	2005	C		$0
DESCRIPTION:	REPLACE BRIDGE AND APPROACHES							$0
LIMITS FROM:	ON CR 2607			TO: AT HARRISON BAYOU				$138,955
EXIST. FACILITY:	RURAL UNDIVIDED		PROP. FACILITY:	RURAL UNDIVIDED			05/2002	$138,955
ATLANTA	HARRISON	CR	0919-03-035	0.1	2005	C		$0
DESCRIPTION:	REPLACE BRIDGE AND APPROACHES							$0
LIMITS FROM:	ON CR 3810			TO: SEWELL CREEK				$146,530
EXIST. FACILITY:	RURAL UNDIVIDED		PROP. FACILITY:	RURAL UNDIVIDED			05/2002	$146,530
ATLANTA	HARRISON	CR	0919-03-038	0.1	2005	C		$0
DESCRIPTION:	REPLACE BRIDGE AND APPROACHES							$0
LIMITS FROM:	ON CR 2607			TO: AT SANDERS CREEK				$116,800
EXIST. FACILITY:	RURAL UNDIVIDED		PROP. FACILITY:	RURAL UNDIVIDED			09/2001	$116,800
ATLANTA	MARION	CR	0919-22-019	0.1	2005	C		$0
DESCRIPTION:	REPLACE BRIDGE AND APPROACHES							$0
LIMITS FROM:	ON KELLYVILLE ROAD CR			TO: AT BLACK CYPRESS CREEK				$193,610
EXIST. FACILITY:	RURAL UNDIVIDED		PROP. FACILITY:	RURAL UNDIVIDED			05/2002	$193,610
ATLANTA	MORRIS	FM 144	0750-01-013	0.1	2005	C		$0
DESCRIPTION:	REPLACE 2 BRIDGES AND APPROACHES ON 2 LANE HIGHWAY							$0
LIMITS FROM:	AT BOGGY CREEK &			TO: BOGGY CREEK RELIEF				$1,583,600
EXIST. FACILITY:	RURAL UNDIVIDED		PROP. FACILITY:	RURAL UNDIVIDED			04/2002	$1,583,600
ATLANTA	MORRIS	CR	0919-20-020	0.1	2005	C		$0
DESCRIPTION:	REPLACE BRIDGE AND APPROACHES							$0
LIMITS FROM:	ON CR 2231			TO: AT BIG CYPRESS CREEK				$622,750
EXIST. FACILITY:	RURAL UNDIVIDED		PROP. FACILITY:	RURAL UNDIVIDED			05/2002	$622,750
ATLANTA	TITUS	SH 11	0083-09-026	0.2	2005	C		$0
DESCRIPTION:	WIDEN BRIDGE AND APPROACHES							$0
LIMITS FROM:	AT BIG CYPRESS CREEK			TO: .				$2,081,300
EXIST. FACILITY:	RURAL UNDIVIDED		PROP. FACILITY:	RURAL UNDIVIDED			05/2002	$2,081,300
ATLANTA	TITUS	US 271	0221-05-053	0.1	2005	C		$0
DESCRIPTION:	REPLACE 1-2 LANE BRIDGE AND APPROACHES WITH 4 LANE BRIDGE WITH FLUSH MEDIAN							$0
LIMITS FROM:	AT SULPHUR RIVER RELIEF			TO: .				$2,994,000
EXIST. FACILITY:	RURAL UNDIVIDED		PROP. FACILITY:	RURAL DIVIDED			05/2002	$2,994,000
ATLANTA	TITUS	CS	0919-30-033	0.1	2005	C		$0
DESCRIPTION:	REPLACE BRIDGE AND APPROACHES							$0
LIMITS FROM:	ON E. FOURTEENTH ST. AT HAYES CREEK			TO: IN MOUNT PLEASANT				$205,000
EXIST. FACILITY:	RURAL UNDIVIDED		PROP. FACILITY:	RURAL UNDIVIDED			05/2002	$205,000

PROJECT HAS ADVANCED TO A HIGHER AUTHORIZATION.

DISTRICT	COUNTY	HWY NO	CONT-SECT-JOB	LENGTH MILES	SCHED DT	LEVEL OF AUTHORITY	OTHER CATEGORIES DATE OF LATEST EST	OTHER PARTICIPATION OTHER CAT FUNDS CATEGORY 6 FUNDS EST CONST COST
ATLANTA	TITUS	CR	0919-30-039	0.1	2005	C		$0
DESCRIPTION:	REPLACE BRIDGE AND APPROACHES							$0
LIMITS FROM:	ON CR NW 36 AT RIPLEY BRANCH AND			TO:	RIPLEY BRANCH TRIB.			$463,500
EXIST. FACILITY:	RURAL UNDIVIDED		PROP. FACILITY:		RURAL UNDIVIDED		05/2002	$463,500
ATLANTA	TITUS	CR	0919-30-040	0.1	2005	C		$0
DESCRIPTION:	REPLACE BRIDGE AND APPROACHES							$0
LIMITS FROM:	ON CR NW 38 AT			TO:	MCCULLOUGH CREEK			$338,450
EXIST. FACILITY:	RURAL UNDIVIDED		PROP. FACILITY:		RURAL UNDIVIDED		05/2002	$338,450
ATLANTA	TITUS	CR	0919-30-042	0.1	2005	C		$0
DESCRIPTION:	REPLACE BRIDGE AND APPROACHES							$0
LIMITS FROM:	ON CR NW 3 AT RIPLEY CREEK			TO:	.			$200,930
EXIST. FACILITY:	RURAL UNDIVIDED		PROP. FACILITY:		RURAL UNDIVIDED		05/2002	$200,930
ATLANTA	TITUS	CR	0919-30-043	0.1	2005	C		$0
DESCRIPTION:	REPLACE BRIDGE AND APPROACHES							$0
LIMITS FROM:	ON CR NW 44			TO:	AT WHITE OAK CREEK			$301,205
EXIST. FACILITY:	RURAL UNDIVIDED		PROP. FACILITY:		RURAL UNDIVIDED		09/2001	$301,205
ATLANTA	TITUS	FM 899	1176-02-011	0.4	2005	C		$0
DESCRIPTION:	REPLACE BRIDGE AND APPROACHES							$0
LIMITS FROM:	AT TANKERSLEY CREEK			TO:	.			$1,215,200
EXIST. FACILITY:	RURAL UNDIVIDED		PROP. FACILITY:		RURAL UNDIVIDED		05/2002	$1,215,200
ATLANTA	UPSHUR	SH 154	0401-04-025	0.1	2005	C		$0
DESCRIPTION:	REPLACE BRIDGE AND APPROACHES							$0
LIMITS FROM:	AT KELSEY CREEK			TO:	.			$1,300,400
EXIST. FACILITY:	RURAL UNDIVIDED		PROP. FACILITY:		RURAL UNDIVIDED		05/2002	$1,300,400
ATLANTA	UPSHUR	SH 155	0520-02-035	0.1	2005	C		$0
DESCRIPTION:	REHABILITATE BRIDGE AND APPROACHES							$0
LIMITS FROM:	AT UNION PACIFIC RR OVERPASS			TO:	1.8 MI NE OF FM 1002			$1,300,000
EXIST. FACILITY:	RURAL UNDIVIDED		PROP. FACILITY:		RURAL UNDIVIDED		05/2002	$1,300,000
ATLANTA	UPSHUR	SH 155	0520-02-036	0.2	2005	C		$0
DESCRIPTION:	REPLACE BRIDGE AND APPROACHES							$0
LIMITS FROM:	AT BIG SANDY CREEK			TO:	0.6 MI S OF FM 1002			$3,600,000
EXIST. FACILITY:	RURAL UNDIVIDED		PROP. FACILITY:		RURAL UNDIVIDED		05/2002	$3,600,000
ATLANTA	HARRISON	FM 449	0640-06-033	0.1	2006	C		$0
DESCRIPTION:	REPLACE BRIDGES AND APPROACHES							$0
LIMITS FROM:	AT MOCCASIN CREEK			TO:	.			$443,000
EXIST. FACILITY:	RURAL UNDIVIDED		PROP. FACILITY:		RURAL UNDIVIDED		05/2002	$443,000
ATLANTA	TITUS	FM 899	1176-02-013	0.1	2006	C		$0
DESCRIPTION:	REPLACE BRIDGE AND APPROACHES							$0
LIMITS FROM:	AT DRAGOO CREEK			TO:	.			$530,600
EXIST. FACILITY:	RURAL UNDIVIDED		PROP. FACILITY:		RURAL UNDIVIDED		05/2002	$530,600
ATLANTA	UPSHUR	SH 155	0520-02-037	0.7	2007	C		$0
DESCRIPTION:	REPLACE BRIDGES AND APPROACHES							$0
LIMITS FROM:	AT SABINE RIVER & SABINE RIVER RELIEF			TO:	SOUTH OF BIG SANDY			$8,000,000
EXIST. FACILITY:	RURAL UNDIVIDED		PROP. FACILITY:		RURAL DIVIDED		05/2002	$8,000,000
ATLANTA	UPSHUR	SH 155	0520-02-038	0.3	2007	C		$0
DESCRIPTION:	REPLACE BRIDGE AND APPROACHES							$0
LIMITS FROM:	AT UNION PACIFIC RAILROAD OVERPASS			TO:	S. OF BIG SANDY			$2,500,000
EXIST. FACILITY:	RURAL UNDIVIDED		PROP. FACILITY:		RURAL DIVIDED		05/2002	$2,500,000
ATLANTA	HARRISON	SH 154	0402-03-023	0.1	2008	C		$0
DESCRIPTION:	REPLACE BRIDGE ON 2 LANE RURAL HIGHWAY							$0
LIMITS FROM:	AT LITTLE CYPRESS CK RELIEF BRIDGE			TO:	.			$1,822,000
EXIST. FACILITY:	RURAL UNDIVIDED		PROP. FACILITY:		RURAL UNDIVIDED		05/2002	$1,822,000
ATLANTA	HARRISON	SH 154	0402-04-024	0.2	2008	C		$0
DESCRIPTION:	REPLACE 3 BRIDGES ON 2 LANE RURAL HIGHWAY							$0
LIMITS FROM:	AT LITTLE CYPRESS CREEK BRIDGE & LI			TO:	CYPRESS CREEK RELIEF BRIDGES NO.2 &			$2,812,000
EXIST. FACILITY:	RURAL UNDIVIDED		PROP. FACILITY:		RURAL UNDIVIDED		05/2002	$2,812,000
ATLANTA	HARRISON	FM 450	0843-02-012	1.7	2008	C		$0
DESCRIPTION:	REPLACE BRIDGE AND APPROACHES							$0
LIMITS FROM:	AT LITTLE CYPRESS CREEK			TO:	.			$3,500,000
EXIST. FACILITY:	RURAL UNDIVIDED		PROP. FACILITY:		RURAL UNDIVIDED		05/2002	$3,500,000

PROJECT HAS ADVANCED TO A HIGHER AUTHORIZATION.

DISTRICT	COUNTY	HWY NO	CONT-SECT-JOB	LENGTH MILES	SCHED DT	LEVEL OF AUTHORITY	OTHER CATEGORIES DATE OF LATEST EST	OTHER PARTICIPATION OTHER CAT FUNDS CATEGORY 6 FUNDS EST CONST COST
ATLANTA	PANOLA	FM 10	1222-01-014	0.1	2008	C		$0
DESCRIPTION:	REPLACE 3 BRIDGES & APPROACHES ON 2-LANE RURAL HIGHWAY							$0
LIMITS FROM:	AT MURVAUL CREEK			TO: .				$2,903,300
EXIST. FACILITY:	RURAL UNDIVIDED		PROP. FACILITY: RURAL UNDIVIDED				05/2002	$2,903,300
ATLANTA	TITUS	US 271	0221-05-064	0.5		C		$0
DESCRIPTION:	REPLACE BRIDGES AND APPROACHES							$0
LIMITS FROM:	AT RIPLEY CREEK AND RELIEF			TO: 1.7 KM S OF FM 1896				$3,301,400
EXIST. FACILITY:	RURAL UNDIVIDED		PROP. FACILITY: RURAL DIVIDED				05/2002	$3,301,400
ATLANTA	TITUS	US 271	0221-05-065	1.5		C		$0
DESCRIPTION:	REPLACE BRIDGES AND APPROACHES							$0
LIMITS FROM:	AT DICKSON CREEK, BIG SLOUGH, WHITE OAK			TO: CREEK, AND WHITE OAK CREEK RELIEF				$6,860,600
EXIST. FACILITY:	RURAL UNDIVIDED		PROP. FACILITY: RURAL DIVIDED				05/2002	$6,860,600
ATLANTA	BOWIE	US 82	0046-05-036	0.1		C		$0
DESCRIPTION:	WIDEN GRADE SEPARATION & APPROACHES							$0
LIMITS FROM:	AT SH 8 UNDERPASS			TO: .				$1,931,000
EXIST. FACILITY:	RURAL UNDIVIDED		PROP. FACILITY: RURAL UNDIVIDED				05/2002	$1,931,000
ATLANTA	MARION	SH 155	0520-04-026	0.2		C		$0
DESCRIPTION:	REPLACE BRIDGE AND APPROACHES							$0
LIMITS FROM:	AT BIG CYPRESS CREEK(LAKE O'THE PINES)			TO: .				$10,668,800
EXIST. FACILITY:	RURAL UNDIVIDED		PROP. FACILITY: RURAL UNDIVIDED				05/2002	$10,668,800
ATLANTA	MARION	FM 729	1018-03-030	0.1		C		$0
DESCRIPTION:	REPLACE BRIDGE AND APPROACHES							$0
LIMITS FROM:	AT ALLEY CREEK OVER LAKE O' THE PINES			TO: .				$7,120,000
EXIST. FACILITY:	RURAL UNDIVIDED		PROP. FACILITY: RURAL UNDIVIDED				07/2003	$7,120,000
ATLANTA	MARION	FM 729	1018-03-031	0.1		C		$0
DESCRIPTION:	REPLACE BRIDGE AND APPROACHES							$0
LIMITS FROM:	AT JOHNSON CREEK OVER LAKE O' THE PINES			TO: .				$5,160,000
EXIST. FACILITY:	RURAL UNDIVIDED		PROP. FACILITY: RURAL UNDIVIDED				07/2003	$5,160,000
ATLANTA	MARION	FM 729	1018-03-032	0.1		C		$0
DESCRIPTION:	REPLACE BRIDGE AND APPROACHES							$0
LIMITS FROM:	AT HURRICANE CREEK OVER LAKE O'THE PINES			TO: .				$4,460,000
EXIST. FACILITY:	RURAL UNDIVIDED		PROP. FACILITY: RURAL UNDIVIDED				07/2003	$4,460,000
ATLANTA	TITUS	FM 1000	1226-01-009	0.1		C		$0
DESCRIPTION:	REPLACE BRIDGE AND APPROACHES ON 2 LANE HIGHWAY							$0
LIMITS FROM:	AT SWAUANO CREEK			TO: .				$488,000
EXIST. FACILITY:	RURAL UNDIVIDED		PROP. FACILITY: RURAL UNDIVIDED				01/2002	$488,000
ATLANTA	BOWIE	US 67	0010-12-900	0		C		$0
DESCRIPTION:	REHABILITATE BRIDGES AND APPROACHES							$0
LIMITS FROM:	AT BIG CREEK & AT CANEY CREEK			TO: .				$573,000
EXIST. FACILITY:	RURAL UNDIVIDED		PROP. FACILITY: RURAL UNDIVIDED				10/2003	$573,000
ATLANTA	BOWIE	SH 8	0062-01-900	0		C		$0
DESCRIPTION:	REPLACE BRIDGES AND APPROACHES							$0
LIMITS FROM:	AT SULPHUR RIVER & SULPHUR RIV REL			TO: .				$4,000,000
EXIST. FACILITY:	RURAL UNDIVIDED		PROP. FACILITY: RURAL UNDIVIDED				10/2003	$4,000,000
ATLANTA	BOWIE	SH 98	0330-01-902	0		C		$0
DESCRIPTION:	REHABILITATE BRIDGES AND APPROACHES							$0
LIMITS FROM:	AT ANDERSON CRK & ANDERSON CRK RELIEF			TO: .				$539,000
EXIST. FACILITY:	RURAL UNDIVIDED		PROP. FACILITY: RURAL UNDIVIDED				10/2003	$539,000
ATLANTA	BOWIE	IH 30	0610-07-904	0		C		$0
DESCRIPTION:	REHABILITATE BRIDGE AND APPROACHES							$0
LIMITS FROM:	AT US 59 UNDERPASS NB & SB			TO: .				$1,020,000
EXIST. FACILITY:	URBAN FREEWAY		PROP. FACILITY: URBAN FREEWAY				10/2003	$1,020,000
ATLANTA	BOWIE	CR	0919-19-900	0		C		$0
DESCRIPTION:	REPLACE BRIDGE AND APPROACHES							$0
LIMITS FROM:	ON CR 4319 AT ANDERSON CREEK			TO: .				$157,300
EXIST. FACILITY:	RURAL UNDIVIDED		PROP. FACILITY: RURAL UNDIVIDED				10/2003	$157,300
ATLANTA	BOWIE	CR	0919-19-901	0		C		$0
DESCRIPTION:	REPLACE BRIDGE AND APPROACHES							$0
LIMITS FROM:	ON CR 4320 AT ANDERSON CREEK			TO: .				$157,300
EXIST. FACILITY:	RURAL UNDIVIDED		PROP. FACILITY: RURAL UNDIVIDED				10/2003	$157,300

PROJECT HAS ADVANCED TO A HIGHER AUTHORIZATION.

DISTRICT	COUNTY	HWY NO	CONT-SECT-JOB	LENGTH MILES	SCHED DT	LEVEL OF AUTHORITY	OTHER CATEGORIES DATE OF LATEST EST	OTHER PARTICIPATION OTHER CAT FUNDS CATEGORY 6 FUNDS EST CONST COST
ATLANTA	BOWIE	CR	0919-19-904	0		C		$0
DESCRIPTION:	REPLACE BRIDGE AND APPROACHES							$0
LIMITS FROM:	ON CR 3202 AT HOLLY CREEK TRIBUTARY			TO: .				$157,300
EXIST. FACILITY:	RURAL UNDIVIDED			PROP. FACILITY:	RURAL UNDIVIDED		10/2003	$157,300
ATLANTA	BOWIE	CR	0919-19-909	0		C		$0
DESCRIPTION:	REPLACE BRIDGE AND APPROACHES							$0
LIMITS FROM:	ON CR 4116 AT ANDERSON CREEK			TO: .				$196,372
EXIST. FACILITY:	RURAL UNDIVIDED			PROP. FACILITY:	RURAL UNDIVIDED		10/2003	$196,372
ATLANTA	BOWIE	CR	0919-19-910	0		C		$0
DESCRIPTION:	REPLACE BRIDGES AND APPROACHES							$0
LIMITS FROM:	ON CR 4230 AT ANDERSON CREEK AND			TO: ANDERSON CREEK RELIEF				$352,550
EXIST. FACILITY:	RURAL UNDIVIDED			PROP. FACILITY:	RURAL UNDIVIDED		10/2003	$352,550
ATLANTA	BOWIE	CR	0919-19-911	0		C		$0
DESCRIPTION:	REPLACE BRIDGE AND APPROACHES							$0
LIMITS FROM:	ON CR 4203 AT WEAVER CREEK TRIBUTARY			TO: .				$168,740
EXIST. FACILITY:	RURAL UNDIVIDED			PROP. FACILITY:	RURAL UNDIVIDED		10/2003	$168,740
ATLANTA	BOWIE	CR	0919-19-912	0		C		$0
DESCRIPTION:	REPLACE BRIDGE AND APPROACHES							$0
LIMITS FROM:	ON CR 4302 AT ANDERSON CREEK			TO: .				$157,300
EXIST. FACILITY:	RURAL UNDIVIDED			PROP. FACILITY:	RURAL UNDIVIDED		10/2003	$157,300
ATLANTA	BOWIE	FM 558	0945-02-901	0		C		$0
DESCRIPTION:	REPLACE BRIDGE AND APPROACHES							$0
LIMITS FROM:	AT DRAW			TO: .				$250,000
EXIST. FACILITY:	RURAL UNDIVIDED			PROP. FACILITY:	RURAL UNDIVIDED		10/2003	$250,000
ATLANTA	CAMP	SH 11	0083-08-960	0.1		C		$0
DESCRIPTION:	WIDEN BRIDGE AND APPROACHES							$0
LIMITS FROM:	AT L & A RAILWAY OVERPASS			TO: .				$580,300
EXIST. FACILITY:	RURAL UNDIVIDED			PROP. FACILITY:	RURAL UNDIVIDED		02/2001	$580,300
ATLANTA	CASS	CR	0919-14-900	0		C		$0
DESCRIPTION:	REPLACE BRIDGE AND APPROACHES							$0
LIMITS FROM:	ON CR 1599 AT SIMPSON LAKE			TO: .				$302,078
EXIST. FACILITY:	RURAL UNDIVIDED			PROP. FACILITY:	RURAL UNDIVIDED		10/2003	$302,078
ATLANTA	HARRISON	SH 154	0402-04-900	0		C		$0
DESCRIPTION:	REPLACE BRIDGE AND APPROACHES							$0
LIMITS FROM:	AT LAWRENCE CREEK			TO: .				$173,000
EXIST. FACILITY:	RURAL UNDIVIDED			PROP. FACILITY:	RURAL UNDIVIDED		10/2003	$173,000
ATLANTA	HARRISON	IH 20	0495-10-901	0		C		$0
DESCRIPTION:	REHABILITATE BRIDGE AND APPROACHES							$0
LIMITS FROM:	AT US 80 UNDERPASS			TO: .				$365,000
EXIST. FACILITY:	RURAL FREEWAY			PROP. FACILITY:	RURAL FREEWAY		10/2003	$365,000
ATLANTA	HARRISON	SH 43	0569-04-900	0		C		$0
DESCRIPTION:	REHABILITATE BRIDGE AND APPROACHES							$0
LIMITS FROM:	AT KCS OVERPASS			TO: .				$258,000
EXIST. FACILITY:	RURAL UNDIVIDED			PROP. FACILITY:	RURAL UNDIVIDED		10/2003	$258,000
ATLANTA	HARRISON	FM 134	0632-03-900	0		C		$0
DESCRIPTION:	REPLACE BRIDGE AND APPROACHES							$0
LIMITS FROM:	AT PAW PAW CREEK			TO: .				$220,000
EXIST. FACILITY:	RURAL UNDIVIDED			PROP. FACILITY:	RURAL UNDIVIDED		10/2003	$220,000
ATLANTA	HARRISON	FM 31	0640-01-960	0.2		C		$0
DESCRIPTION:	REHABILITATE BRIDGES AND APPROACHES							$0
LIMITS FROM:	AT QUAPAW CREEK AND QUAPAW CREEK RELIEF			TO: .				$600,000
EXIST. FACILITY:	RURAL UNDIVIDED			PROP. FACILITY:	RURAL UNDIVIDED		05/2002	$600,000
ATLANTA	HARRISON	CR	0919-03-902	0		C		$0
DESCRIPTION:	REPLACE BRIDGE AND APPROACHES							$0
LIMITS FROM:	ON CR 2607 AT HARRISON BAYOU BRANCH			TO: .				$176,660
EXIST. FACILITY:	RURAL UNDIVIDED			PROP. FACILITY:	RURAL UNDIVIDED		10/2003	$176,660
ATLANTA	HARRISON	CR	0919-03-903	0		C		$0
DESCRIPTION:	REPLACE BRIDGE AND APPROACHES							$0
LIMITS FROM:	ON CR 2710 (OWEN GEORGE RD) AT DRAW			TO: .				$148,808
EXIST. FACILITY:	RURAL UNDIVIDED			PROP. FACILITY:	RURAL UNDIVIDED		10/2003	$148,808

PROJECT HAS ADVANCED TO A HIGHER AUTHORIZATION.

DISTRICT	COUNTY	HWY NO	CONT-SECT-JOB	LENGTH MILES	SCHED DT	LEVEL OF AUTHORITY	OTHER CATEGORIES DATE OF LATEST EST	OTHER PARTICIPATION OTHER CAT FUNDS CATEGORY 6 FUNDS EST CONST COST
ATLANTA	HARRISON	CR	0919-03-904	0		C		$0
DESCRIPTION:	REPLACE BRIDGE AND APPROACHES							$0
LIMITS FROM:	ON CR 1319 (BLOCKER ROAD)			TO: AT QUAPAW CREEK				$178,420
EXIST. FACILITY:	RURAL UNDIVIDED		PROP. FACILITY: RURAL UNDIVIDED				10/2003	$178,420
ATLANTA	HARRISON	FM 2879	2880-01-900	0		C		$0
DESCRIPTION:	REHABILITATE BRIDGES AND APPROACHES							$0
LIMITS FROM:	AT LITTLE CYPRESS BAYOU AND N & S RELIEF			TO: .				$859,000
EXIST. FACILITY:	RURAL UNDIVIDED		PROP. FACILITY: RURAL UNDIVIDED				10/2003	$859,000
ATLANTA	MARION	CR	0919-22-961	0.1		C		$0
DESCRIPTION:	REPLACE BRIDGE AND APPROACHES							$0
LIMITS FROM:	ON WHITE OAK ROAD CR			TO: AT WHITE OAK CREEK				$138,700
EXIST. FACILITY:	RURAL UNDIVIDED		PROP. FACILITY: RURAL UNDIVIDED				05/2002	$138,700
ATLANTA	MORRIS	CR	0919-20-901	0		C		$0
DESCRIPTION:	REPLACE BRIDGE AND APPROACHES							$0
LIMITS FROM:	ON CR 3343 AT PLUM CREEK			TO: .				$185,000
EXIST. FACILITY:	RURAL UNDIVIDED		PROP. FACILITY: RURAL UNDIVIDED				10/2003	$185,000
ATLANTA	PANOLA	FM 2517	2239-01-960	2.1		C		$0
DESCRIPTION:	WIDEN BRIDGES AND APPROACHES							$0
LIMITS FROM:	AT SIX MILE CREEK, SIX MILE CREEK RELIEF			TO: SABINE RIVER & SABINE RIVER RELIEF				$3,521,000
EXIST. FACILITY:	RURAL UNDIVIDED		PROP. FACILITY: RURAL UNDIVIDED				05/2002	$3,521,000
ATLANTA	TITUS	CR	0919-30-900	0		C		$0
DESCRIPTION:	REPLACE BRIDGE AND APPROACHES							$0
LIMITS FROM:	ON CR 1240 AT MCCULLOUGH CREEK			TO: .				$172,260
EXIST. FACILITY:	RURAL UNDIVIDED		PROP. FACILITY: RURAL UNDIVIDED				10/2003	$172,260
ATLANTA	TITUS	CR	0919-30-901	0		C		$0
DESCRIPTION:	REPLACE BRIDGE AND APPROACHES							$0
LIMITS FROM:	ON CR 1535 AT BAXLEY CREEK			TO: .				$156,530
EXIST. FACILITY:	RURAL UNDIVIDED		PROP. FACILITY: RURAL UNDIVIDED				10/2003	$156,530
ATLANTA	TITUS	CR	0919-30-902	0		C		$0
DESCRIPTION:	REPLACE BRIDGE AND APPROACHES							$0
LIMITS FROM:	ON CR 1150 AT DORSEY CREEK TRIBUTARY			TO: .				$156,420
EXIST. FACILITY:	RURAL UNDIVIDED		PROP. FACILITY: RURAL UNDIVIDED				10/2003	$156,420
ATLANTA	TITUS	CR	0919-30-903	0		C		$0
DESCRIPTION:	REPLACE BRIDGE AND APPROACHES							$0
LIMITS FROM:	ON CR 3250 AT MILL CREEK			TO: .				$169,000
EXIST. FACILITY:	RURAL UNDIVIDED		PROP. FACILITY: RURAL UNDIVIDED				10/2003	$169,000
ATLANTA	TITUS	CR	0919-30-904	0		C		$0
DESCRIPTION:	REPLACE BRIDGE AND APPROACHES							$0
LIMITS FROM:	ON CR 3130 AT TAYLOR CREEK			TO: .				$130,000
EXIST. FACILITY:	RURAL UNDIVIDED		PROP. FACILITY: RURAL UNDIVIDED				10/2003	$130,000
ATLANTA	TITUS	CR	0919-30-905	0		C		$0
DESCRIPTION:	REPLACE BRIDGE AND APPROACHES							$0
LIMITS FROM:	ON CR 2400 AT DRAGOO CREEK			TO: .				$165,220
EXIST. FACILITY:	RURAL UNDIVIDED		PROP. FACILITY: RURAL UNDIVIDED				10/2003	$165,220
ATLANTA	TITUS	CR	0919-30-906	0		C		$0
DESCRIPTION:	REPLACE BRIDGE AND APPROACHES							$0
LIMITS FROM:	ON CR 1165 AT DORSEY CREEK			TO: .				$155,188
EXIST. FACILITY:	RURAL UNDIVIDED		PROP. FACILITY: RURAL UNDIVIDED				10/2003	$155,188
ATLANTA	TITUS	CR	0919-30-907	0		C		$0
DESCRIPTION:	REPLACE BRIDGE AND APPROACHES							$0
LIMITS FROM:	ON CR 3120 AT HORSE CREEK			TO: .				$165,220
EXIST. FACILITY:	RURAL UNDIVIDED		PROP. FACILITY: RURAL UNDIVIDED				10/2003	$165,220
ATLANTA	TITUS	CR	0919-30-908	0		C		$0
DESCRIPTION:	REPLACE BRIDGE AND APPROACHES							$0
LIMITS FROM:	ON CR 4205 AT HART CREEK			TO: .				$219,780
EXIST. FACILITY:	RURAL UNDIVIDED		PROP. FACILITY: RURAL UNDIVIDED				10/2003	$219,780
ATLANTA	TITUS	CR	0919-30-909	0		C		$0
DESCRIPTION:	REPLACE BRIDGE AND APPROACHES							$0
LIMITS FROM:	ON CR 2715 AT JAKES CREEK			TO: .				$167,860
EXIST. FACILITY:	RURAL UNDIVIDED		PROP. FACILITY: RURAL UNDIVIDED				10/2003	$167,860

DISTRICT	COUNTY	HWY NO	CONT-SECT-JOB	LENGTH MILES	SCHED DT	LEVEL OF AUTHORITY	OTHER CATEGORIES DATE OF LATEST EST	OTHER PARTICIPATION OTHER CAT FUNDS CATEGORY 6 FUNDS EST CONST COST
ATLANTA	UPSHUR	US 80	0096-03-900	0		C		$0
DESCRIPTION:	REHABILITATE BRIDGE AND APPROACHES							$0
LIMITS FROM:	AT BIG SANDY CREEK			TO: .				$387,000
EXIST. FACILITY:	RURAL UNDIVIDED		PROP. FACILITY: RURAL UNDIVIDED				10/2003	$387,000
				ATLANTA TOTAL:				$0
				76 PROJECTS				$0
								$106,052,816
								$106,052,816

PROJECT HAS ADVANCED TO A HIGHER AUTHORIZATION.

DISTRICT	COUNTY	HWY NO	CONT-SECT-JOB	LENGTH MILES	SCHED DT	LEVEL OF AUTHORITY	OTHER CATEGORIES DATE OF LATEST EST	OTHER PARTICIPATION OTHER CAT FUNDS CATEGORY 6 FUNDS EST CONST COST
AUSTIN	BASTROP	US 290	0114-05-030	0.1	2005	C		$0
DESCRIPTION:	REPLACE BRIDGE & APPROACHES							$0
LIMITS FROM:	AT BIG SANDY CREEK			TO: .				$998,000
EXIST. FACILITY:	RURAL DIVIDED		PROP. FACILITY:		RURAL DIVIDED		04/1999	$998,000
AUSTIN	BASTROP	SH 71	0265-05-062	0.1	2005	C		$0
DESCRIPTION:	REHABILITATE BRIDGE & APPROACHES							$0
LIMITS FROM:	AT GILLS BRANCH & MKT RR IN BASTROP			TO: .				$545,200
EXIST. FACILITY:	RURAL DIVIDED		PROP. FACILITY:		RURAL DIVIDED		05/2002	$545,200
AUSTIN	CALDWELL	FM 86	0571-02-022	0.1	2005	C		$0
DESCRIPTION:	REPLACE BRIDGE & APPROACHES							$0
LIMITS FROM:	AT W FORK PLUM CREEK			TO: .				$1,024,800
EXIST. FACILITY:	RURAL UNDIVIDED		PROP. FACILITY:		RURAL UNDIVIDED		03/2003	$1,024,800
AUSTIN	CALDWELL	FM 86	0571-02-025	0.1	2005	C		$0
DESCRIPTION:	REPLACE BRIDGE AND APPROACHES							$0
LIMITS FROM:	ON FM 86 AT DRAW			TO: .				$583,100
EXIST. FACILITY:			PROP. FACILITY:		RURAL UNDIVIDED		03/2003	$583,100
AUSTIN	HAYS	CR	0914-33-022	0.1	2005	C		$0
DESCRIPTION:	REPLACE BRIDGE & APPROACHES							$0
LIMITS FROM:	ON CR 295 AT BLANCO RIVER			TO: AA02-95-001				$746,300
EXIST. FACILITY:	RURAL UNDIVIDED		PROP. FACILITY:		RURAL UNDIVIDED		05/2002	$746,300
AUSTIN	HAYS	CR	0914-33-028	0	2005	C		$0
DESCRIPTION:	REPLACE BRIDGE & APPROACHES							$0
LIMITS FROM:	CAPE ROAD AT SAN MARCOS RIVER			TO: STR AA02-99-001				$1,000,000
EXIST. FACILITY:	RURAL UNDIVIDED		PROP. FACILITY:		RURAL UNDIVIDED		03/2003	$1,000,000
AUSTIN	LLANO	SH 16	0290-01-036	0.1	2005	C		$0
DESCRIPTION:	REHABILITATE BRIDGE & APPROACHES							$0
LIMITS FROM:	AT LLANO RIVER			TO: .				$1,000,000
EXIST. FACILITY:	RURAL UNDIVIDED		PROP. FACILITY:		RURAL UNDIVIDED		01/2003	$1,000,000
AUSTIN	TRAVIS	IH 35	0015-13-259	0.1	2005	C	(1)	$487,000
DESCRIPTION:	REPLACE BRIDGE & APPROACHES							$2,500,000
LIMITS FROM:	AT YAGER LANE			TO: .				$8,113,000
EXIST. FACILITY:	RURAL FREEWAY		PROP. FACILITY:		RURAL FREEWAY		06/2002	$11,100,000
AUSTIN	TRAVIS	US 183	0265-01-084	0.1	2005	C		$0
DESCRIPTION:	REHABILITATE BRIDGE AND APPROACHES							$0
LIMITS FROM:	US 183 W FTG ROAD AT COLORADO RIVER			TO: .				$765,000
EXIST. FACILITY:	URBAN DIVIDED		PROP. FACILITY:		URBAN DIVIDED		01/1996	$765,000
AUSTIN	BASTROP	LP 230	0265-13-004	0.1	2006	C		$0
DESCRIPTION:	REPLACE BRIDGE & APPROACHES							$0
LIMITS FROM:	AT COLORADO RIVER IN SMITHVILLE			TO: .				$4,282,000
EXIST. FACILITY:	RURAL UNDIVIDED		PROP. FACILITY:		RURAL UNDIVIDED		02/2001	$4,282,000
AUSTIN	BASTROP	FM 812	1149-02-017	0.1	2006	C		$0
DESCRIPTION:	REHABILITATE BRIDGE & APPROACHES							$0
LIMITS FROM:	AT CEDAR CREEK			TO: .				$846,400
EXIST. FACILITY:	RURAL UNDIVIDED		PROP. FACILITY:		RURAL UNDIVIDED		10/2001	$846,400
AUSTIN	BURNET	SH 71	0700-01-024	0.1	2006	C		$0
DESCRIPTION:	REPLACE BRIDGE AND APPROACHES							$0
LIMITS FROM:	AT FLAT ROCK CREEK			TO: .				$1,140,600
EXIST. FACILITY:	RURAL UNDIVIDED		PROP. FACILITY:		RURAL UNDIVIDED		11/2003	$1,140,600
AUSTIN	BURNET	SH 71	0700-01-025	0.1	2006	C		$0
DESCRIPTION:	REPLACE BRIDGE AND APPROACHES							$0
LIMITS FROM:	AT DOUBLE HORN CREEK			TO: .				$1,330,700
EXIST. FACILITY:	RURAL UNDIVIDED		PROP. FACILITY:		RURAL UNDIVIDED		11/2003	$1,330,700
AUSTIN	CALDWELL	US 183	0152-03-039	0.1	2006	C		$0
DESCRIPTION:	REPLACE BRIDGE & APPROACHES							$0
LIMITS FROM:	AT W FORK PLUM CREEK RELIEF			TO: .				$2,350,000
EXIST. FACILITY:	RURAL UNDIVIDED		PROP. FACILITY:		RURAL UNDIVIDED		03/2003	$2,350,000
AUSTIN	CALDWELL	US 183	0152-03-040	0.1	2006	C		$0
DESCRIPTION:	REPLACE BRIDGE & APPROACHES							$0
LIMITS FROM:	AT WILLOW CREEK			TO: STR 152-3-28				$715,000
EXIST. FACILITY:	RURAL UNDIVIDED		PROP. FACILITY:		RURAL UNDIVIDED		03/2003	$715,000

PROJECT HAS ADVANCED TO A HIGHER AUTHORIZATION.

DISTRICT	COUNTY	HWY NO	CONT-SECT-JOB	LENGTH MILES	SCHED DT	LEVEL OF AUTHORITY	OTHER CATEGORIES DATE OF LATEST EST	OTHER PARTICIPATION OTHER CAT FUNDS CATEGORY 6 FUNDS EST CONST COST
AUSTIN	CALDWELL	US 183	0152-03-041	0.1	2006	C		$0
DESCRIPTION:	REPLACE BRIDGE & APPROACHES							$0
LIMITS FROM:	AT WEST FORK PLUM CREEK			TO:	STR 27			$2,232,000
EXIST. FACILITY:	RURAL UNDIVIDED		PROP. FACILITY:		RURAL UNDIVIDED		02/2001	$2,232,000
AUSTIN	CALDWELL	FM 86	0571-02-023	0.1	2006	C		$0
DESCRIPTION:	REPLACE BRIDGE & APPROACHES							$0
LIMITS FROM:	AT PLUM CREEK			TO:	.			$545,300
EXIST. FACILITY:	RURAL UNDIVIDED		PROP. FACILITY:		RURAL UNDIVIDED		10/2003	$545,300
AUSTIN	CALDWELL	FM 86	0571-02-024	0.1	2006	C		$0
DESCRIPTION:	REPLACE BRIDGE AND APPROACHES							$0
LIMITS FROM:	ON FM 86 AT CLEAR FORK PLUM CREEK			TO:	.			$1,111,800
EXIST. FACILITY:			PROP. FACILITY:				05/2002	$1,111,800
AUSTIN	CALDWELL	FM 86	0571-02-026	0.1	2006	C		$0
DESCRIPTION:	REPLACE BRIDGE AND APPROACHES							$0
LIMITS FROM:	ON FM 86 AT DRAW			TO:	.			$544,600
EXIST. FACILITY:			PROP. FACILITY:				03/2003	$544,600
AUSTIN	CALDWELL	FM 1322	1375-02-014	0.1	2006	C		$0
DESCRIPTION:	REPLACE BRIDGE AND APPROACHES							$0
LIMITS FROM:	ON FM 1322 AT PLUM CREEK AND RELIEF STR			TO:	.			$1,100,000
EXIST. FACILITY:	RURAL UNDIVIDED		PROP. FACILITY:		RURAL UNDIVIDED		03/2003	$1,100,000
AUSTIN	CALDWELL	FM 1979	1898-01-004	0.1	2006	C		$0
DESCRIPTION:	REPLACE BRIDGE AND APPROACHES							$0
LIMITS FROM:	ON FM 1979 AT SAN MARCOS RIVER			TO:	.			$878,715
EXIST. FACILITY:	RURAL UNDIVIDED		PROP. FACILITY:		RURAL UNDIVIDED		03/2003	$878,715
AUSTIN	GILLESPIE	US 87	0072-01-044	0.1	2006	C		$0
DESCRIPTION:	REPLACE BRIDGE AND APPROACHES							$0
LIMITS FROM:	AT PEDERNALES RIVER			TO:	.			$3,440,300
EXIST. FACILITY:	RURAL UNDIVIDED		PROP. FACILITY:		RURAL UNDIVIDED		05/2002	$3,440,300
AUSTIN	GILLESPIE	CS	0914-19-013	0.1	2006	C		$0
DESCRIPTION:	REPLACE BRIDGE AND APPROACHES							$0
LIMITS FROM:	ON S MILAM ST AT WINFRIED CREEK			TO:	STR B003-30-002			$250,000
EXIST. FACILITY:	RURAL UNDIVIDED		PROP. FACILITY:		RURAL UNDIVIDED		10/2001	$250,000
AUSTIN	GILLESPIE	CS	0914-19-014	0.1	2006	C		$0
DESCRIPTION:	REHABILITATE BRIDGE & APPROACHES							$0
LIMITS FROM:	IN FREDERICKSBURG ON MILAM ST AT			TO:	BARONS CREEK	FAU STR 8318-14-001		$495,000
EXIST. FACILITY:	RURAL UNDIVIDED		PROP. FACILITY:		RURAL UNDIVIDED		05/2002	$495,000
AUSTIN	HAYS	CR	0914-33-931	0.1	2006	C		$0
DESCRIPTION:	REPLACE BRIDGE AND APPROACHES							$0
LIMITS FROM:	ON CR 266 AT SAN MARCOS RIVER			TO:	STR AA02-24-001			$300,000
EXIST. FACILITY:	RURAL UNDIVIDED		PROP. FACILITY:		RURAL UNDIVIDED		07/2001	$300,000
AUSTIN	HAYS	CR	0914-33-943	0.1	2006	C		$0
DESCRIPTION:	REPLACE BRIDGE AND APPROACHES							$0
LIMITS FROM:	ON GOFORTH RD AT PLUM CREEK			TO:	STR AA02-05-001			$300,000
EXIST. FACILITY:	RURAL UNDIVIDED		PROP. FACILITY:		RURAL UNDIVIDED		07/2001	$300,000
AUSTIN	LEE	CR	0914-21-014	0.1	2006	C		$0
DESCRIPTION:	REPLACE BRIDGE & APPROACHES							$0
LIMITS FROM:	ON CR 114 AT NAILS CREEK			TO:	AA00-67-001			$151,000
EXIST. FACILITY:	RURAL UNDIVIDED		PROP. FACILITY:		RURAL UNDIVIDED		05/1995	$151,000
AUSTIN	LEE	FM 696	1073-02-910	0.1	2006	C		$0
DESCRIPTION:	REHABILITATE BRIDGE AND APPROACHES							$0
LIMITS FROM:	AT DRAW			TO:	.			$753,700
EXIST. FACILITY:	RURAL UNDIVIDED		PROP. FACILITY:		RURAL UNDIVIDED		05/2002	$753,700
AUSTIN	TRAVIS	IH 35	0015-13-919	0.1	2006	C		$0
DESCRIPTION:	REHABILITATE BRIDGE AND APPROACHES							$0
LIMITS FROM:	ON IH 35 SB AT HOLLY STREET			TO:	.			$780,000
EXIST. FACILITY:	URBAN DIVIDED		PROP. FACILITY:		URBAN DIVIDED		05/2002	$780,000
AUSTIN	TRAVIS	US 183	0152-01-055	0.1	2006	C		$0
DESCRIPTION:	REHABILITATE BRIDGE & APPROACHES							$0
LIMITS FROM:	AT MAHA CREEK			TO:	.			$520,000
EXIST. FACILITY:	RURAL UNDIVIDED		PROP. FACILITY:		RURAL UNDIVIDED		05/2002	$520,000

PROJECT HAS ADVANCED TO A HIGHER AUTHORIZATION.

DISTRICT	COUNTY	HWY NO	CONT-SECT-JOB	LENGTH MILES	SCHED DT	LEVEL OF AUTHORITY	OTHER CATEGORIES DATE OF LATEST EST	OTHER PARTICIPATION OTHER CAT FUNDS CATEGORY 6 FUNDS EST CONST COST
AUSTIN	TRAVIS	US 183	0152-01-910	0.1	2006	C		$0
DESCRIPTION:	REHABILITATE BRIDGE AND APPROACHES							$0
LIMITS FROM:	AT SH 71 WB			TO: .				$936,000
EXIST. FACILITY:	URBAN DIVIDED		PROP. FACILITY:		URBAN DIVIDED		05/2002	$936,000
AUSTIN	TRAVIS	US 183	0152-01-911	0.1	2006	C		$0
DESCRIPTION:	REHABILITATE BRIDGE AND APPROACHES							$0
LIMITS FROM:	AT SH 71 EB			TO: .				$962,000
EXIST. FACILITY:	URBAN DIVIDED		PROP. FACILITY:		URBAN DIVIDED		05/2002	$962,000
AUSTIN	TRAVIS	US 183	0265-01-920	0.1	2006	C		$0
DESCRIPTION:	REHABILITATE BRIDGE AND APPROACHES							$0
LIMITS FROM:	ON US 183 AT ROGERS BRANCH			TO: .				$197,500
EXIST. FACILITY:	URBAN DIVIDED		PROP. FACILITY:		URBAN DIVIDED		12/1999	$197,500
AUSTIN	TRAVIS	FM 685	0757-02-912	0.1	2006	C		$0
DESCRIPTION:	REPLACE BRIDGE AND APPROACHES							$0
LIMITS FROM:	AT WILBARGER CREEK			TO: .				$455,000
EXIST. FACILITY:	RURAL UNDIVIDED		PROP. FACILITY:		URBAN UNDIVIDED		02/2001	$455,000
AUSTIN	TRAVIS	CR	0914-04-064	0.1	2006	C		$0
DESCRIPTION:	REHABILITATE BRIDGE & APPROACHES							$0
LIMITS FROM:	ON OLD HWY 20 AT GILLELAND CREEK			TO: AA15-56-001				$494,000
EXIST. FACILITY:	RURAL UNDIVIDED		PROP. FACILITY:		RURAL UNDIVIDED		05/2002	$494,000
AUSTIN	TRAVIS	CR	0914-04-177	0.1	2006	C		$0
DESCRIPTION:	REPLACE BRIDGE AND APPROACHES							$0
LIMITS FROM:	CAMERON RD AT BRANCH GILLELAND CRK			TO: STR AA14-79-001				$1,891,560
EXIST. FACILITY:	URBAN DIVIDED		PROP. FACILITY:		URBAN DIVIDED		10/2003	$1,891,560
AUSTIN	TRAVIS	CS	0914-04-187	0.1	2006	C		$0
DESCRIPTION:	REPLACE BRIDGE AND APPROACHES							$0
LIMITS FROM:	ON OLD MANOR RD AT TANNEHILL BRANCH			TO: STR B021-07-001				$400,000
EXIST. FACILITY:	URBAN UNDIVIDED		PROP. FACILITY:		URBAN UNDIVIDED		10/2003	$400,000
AUSTIN	TRAVIS	CS	0914-04-188	0.1	2006	C		$0
DESCRIPTION:	REPLACE BRIDGE AND APPROACHES							$0
LIMITS FROM:	ON CHANNEL RD AT ROCKY CLIFF SLOUGH			TO: STR B055-50-001				$400,000
EXIST. FACILITY:	URBAN UNDIVIDED		PROP. FACILITY:		URBAN UNDIVIDED		10/2003	$400,000
AUSTIN	TRAVIS	CR	0914-04-933	0.1	2006	C		$0
DESCRIPTION:	REPLACE BRIDGE AND APPROACHES							$0
LIMITS FROM:	ON OLD MANOR RD AT WALNUT CREEK			TO: STR AA14-82-004				$880,000
EXIST. FACILITY:	URBAN UNDIVIDED		PROP. FACILITY:		URBAN UNDIVIDED		10/2003	$880,000
AUSTIN	TRAVIS	CS	0914-04-940	0.1	2006	C		$0
DESCRIPTION:	REHABILITATE BRIDGE AND APPROACHES							$0
LIMITS FROM:	ON BARTON SPRINGS RD AT BARTON CREE			TO: STR B002-26-001				$312,000
EXIST. FACILITY:	URBAN UNDIVIDED		PROP. FACILITY:		URBAN UNDIVIDED		05/2002	$312,000
AUSTIN	TRAVIS	CS	0914-04-944	0.1	2006	C		$0
DESCRIPTION:	REHABILITATE BRIDGE AND APPROACHES							$0
LIMITS FROM:	ON MT BONNELL RD AT DRY CREEK			TO: STR B01021-003				$100,000
EXIST. FACILITY:	URBAN UNDIVIDED		PROP. FACILITY:		URBAN UNDIVIDED		02/2004	$100,000
AUSTIN	TRAVIS	CS	0914-04-993	0.1	2006	C		$0
DESCRIPTION:	REHABILITATE BRIDGE & APPROACHES							$0
LIMITS FROM:	IN AUSTIN ON E 51ST ST AT TANNEHILL			TO: STR B001-32-007				$312,000
EXIST. FACILITY:			PROP. FACILITY:				05/2002	$312,000
AUSTIN	TRAVIS	CS	0914-04-994	0.1	2006	C		$0
DESCRIPTION:	REHABILITATE BRIDGE & APPROACHES							$0
LIMITS FROM:	IN AUSTIN ON E OLTORF ST AT BLUNN C			TO: FAU STR B010-97-006				$100,000
EXIST. FACILITY:			PROP. FACILITY:				02/2004	$100,000
AUSTIN	TRAVIS	CS	0914-04-995	0.1	2006	C		$0
DESCRIPTION:	REHABILITATE BRIDGE & APPROACHES							$0
LIMITS FROM:	IN AUSTIN ON S 1ST ST AT E BOULDING			TO: FAU STR 8065-14-009				$100,000
EXIST. FACILITY:			PROP. FACILITY:				02/2004	$100,000
AUSTIN	TRAVIS	CS	0914-04-999	0.1	2006	C		$0
DESCRIPTION:	REHABILITATE BRIDGE & APPROACHES							$0
LIMITS FROM:	IN AUSTIN ON W 24TH ST AT SHOAL CREEK			TO: FAU STR 8024-14-011				$137,500
EXIST. FACILITY:	RURAL UNDIVIDED		PROP. FACILITY:		RURAL UNDIVIDED		01/1996	$137,500

PROJECT HAS ADVANCED TO A HIGHER AUTHORIZATION.

DISTRICT	COUNTY	HWY NO	CONT-SECT-JOB	LENGTH MILES	SCHED DT	LEVEL OF AUTHORITY	OTHER CATEGORIES DATE OF LATEST EST	OTHER PARTICIPATION OTHER CAT FUNDS CATEGORY 6 FUNDS EST CONST COST
AUSTIN	TRAVIS	FM 973	1200-03-028	0.1	2006	C	(1)	$0
DESCRIPTION:	REPLACE BRIDGE & APPROACHES							$1,600,000
LIMITS FROM:	2.94 MI S OF FM 969			TO:	SH 71			$3,400,000
EXIST. FACILITY:	RURAL UNDIVIDED		PROP. FACILITY:		RURAL UNDIVIDED		10/2003	$5,000,000
AUSTIN	TRAVIS	FM 973	1200-03-923	0.1	2006	C		$0
DESCRIPTION:	REPLACE BRIDGE AND APPROACHES							$0
LIMITS FROM:	ON FM 973 AT ELM CREEK			TO:	.			$247,000
EXIST. FACILITY:	RURAL UNDIVIDED		PROP. FACILITY:		RURAL UNDIVIDED		10/2003	$247,000
AUSTIN	WILLIAMSON	BI 35-M	0015-17-019	0.1	2006	C	(1)	$0
DESCRIPTION:	REPLACE BRIDGE & APPROACHES							$2,112,500
LIMITS FROM:	AT S SAN GABRIEL RIVER IN GEORGETOWN			TO:	.			$887,500
EXIST. FACILITY:	URBAN UNDIVIDED		PROP. FACILITY:		URBAN UNDIVIDED		09/2001	$3,000,000
AUSTIN	WILLIAMSON	BI 35-M	0015-17-020	0.1	2006	C		$0
DESCRIPTION:	REPLACE BRIDGE & APPROACHES							$0
LIMITS FROM:	AT N SAN GABRIEL RIVER			TO:	.			$3,000,000
EXIST. FACILITY:	RURAL UNDIVIDED		PROP. FACILITY:		RURAL UNDIVIDED		09/2001	$3,000,000
AUSTIN	WILLIAMSON	CR	0914-05-121	0	2006	C		$0
DESCRIPTION:	REHABILITATE BRIDGE AND APPROACHES							$0
LIMITS FROM:	ON CR 434 AT BRUSHY CREEK			TO:	STR AA03-51-003			$560,000
EXIST. FACILITY:	RURAL UNDIVIDED		PROP. FACILITY:		RURAL UNDIVIDED		09/2001	$560,000
AUSTIN	WILLIAMSON	CR	0914-05-926	0.1	2006	C		$0
DESCRIPTION:	REPLACE BRIDGE AND APPROACHES							$0
LIMITS FROM:	ON CR 118 AT COTTONWOOD CREEK			TO:	STR AA04-94-001			$220,000
EXIST. FACILITY:	RURAL UNDIVIDED		PROP. FACILITY:		RURAL UNDIVIDED		10/2003	$220,000
AUSTIN	WILLIAMSON	CR	0914-05-928	0.1	2006	C		$0
DESCRIPTION:	REPLACE BRIDGE AND APPROACHES							$0
LIMITS FROM:	ON CR 403 AT MUSTANG CREEK			TO:	STR AA04-42-002			$390,000
EXIST. FACILITY:	RURAL UNDIVIDED		PROP. FACILITY:		RURAL UNDIVIDED		09/2001	$390,000
AUSTIN	WILLIAMSON	CS	0914-05-929	0.1	2006	C		$0
DESCRIPTION:	REPLACE BRIDGE AND APPROACHES							$0
LIMITS FROM:	ON BRUSHY CREEK RD AT BRUSHY CREEK			TO:	STR AA10-19-001			$390,000
EXIST. FACILITY:	RURAL UNDIVIDED		PROP. FACILITY:		RURAL UNDIVIDED		09/2001	$390,000
AUSTIN	BASTROP	CR	0914-18-936	0.1	2007	C		$0
DESCRIPTION:	REPLACE BRIDGE AND APPROACHES							$0
LIMITS FROM:	ON FRERICH RD AT PIN OAK CREEK			TO:	STR AA01-47-001			$172,012
EXIST. FACILITY:	RURAL UNDIVIDED		PROP. FACILITY:		RURAL UNDIVIDED		10/2003	$172,012
AUSTIN	BASTROP	CR	0914-18-940	0.1	2007	C		$0
DESCRIPTION:	REPLACE BRIDGE AND APPROACHES							$0
LIMITS FROM:	ON CR 143-STOCKADE AT WEST YEGUA CR			TO:	STR AA01-43-001			$205,712
EXIST. FACILITY:	RURAL UNDIVIDED		PROP. FACILITY:		RURAL UNDIVIDED		11/2003	$205,712
AUSTIN	BURNET	US 281	0252-02-917	0.1	2007	C		$0
DESCRIPTION:	REHABILITATE BRIDGE AND APPROACHES							$0
LIMITS FROM:	ON US 281 AT COLORADO RIVER			TO:	.			$3,785,600
EXIST. FACILITY:	RURAL UNDIVIDED		PROP. FACILITY:		RURAL UNDIVIDED		05/2002	$3,785,600
AUSTIN	BURNET	US 183	0273-02-915	0.1	2007	C		$0
DESCRIPTION:	REHABILITATE BRIDGE AND APPROACHES							$0
LIMITS FROM:	ON US 183 AT NORTH ROCKY CREEK			TO:	.			$1,073,300
EXIST. FACILITY:	RURAL UNDIVIDED		PROP. FACILITY:		RURAL UNDIVIDED		11/2003	$1,073,300
AUSTIN	HAYS	SH 21	0471-02-036	0.1	2007	C		$0
DESCRIPTION:	REHABILITATE BRIDGE & APPROACHES							$0
LIMITS FROM:	AT DRAW			TO:	.			$40,000
EXIST. FACILITY:	RURAL UNDIVIDED		PROP. FACILITY:		RURAL UNDIVIDED		03/2003	$40,000
AUSTIN	HAYS	RM 12	0683-05-007	0.1	2007	C		$0
DESCRIPTION:	REHABILITATE BRIDGE & APPROACHES							$0
LIMITS FROM:	AT BARTON CREEK			TO:	.			$1,500,000
EXIST. FACILITY:	RURAL UNDIVIDED		PROP. FACILITY:		RURAL UNDIVIDED		10/2003	$1,500,000
AUSTIN	LEE	SH 21	0473-02-901	0.1	2007	C		$0
DESCRIPTION:	REPLACE BRIDGE AND APPROACHES							$0
LIMITS FROM:	ON SH 21 AT WEST YEAGUA CREEK			TO:	.			$1,637,300
EXIST. FACILITY:			PROP. FACILITY:				05/2002	$1,637,300

PROJECT HAS ADVANCED TO A HIGHER AUTHORIZATION.

DISTRICT	COUNTY	HWY NO	CONT-SECT-JOB	LENGTH MILES	SCHED DT	LEVEL OF AUTHORITY	OTHER CATEGORIES DATE OF LATEST EST	OTHER PARTICIPATION OTHER CAT FUNDS CATEGORY 6 FUNDS EST CONST COST
AUSTIN	LEE	CS	0914-21-937	0.1	2007	C		$0
DESCRIPTION:	REPLACE BRIDGE AND APPROACHES							$0
LIMITS FROM:	ON GUY M BRYAN AVE AT MIDDLE YEGUA CRK TO: STR AA00-69-001							$151,860
EXIST. FACILITY:	RURAL UNDIVIDED		PROP. FACILITY: RURAL UNDIVIDED				05/2002	$151,860
AUSTIN	TRAVIS	SH 71	0700-03-913	0.1	2007	C		$0
DESCRIPTION:	REPLACE BRIDGE AND APPROACHES							$0
LIMITS FROM:	ON SH 71 AT BARTON CREEK TO: .							$1,800,000
EXIST. FACILITY:	URBAN UNDIVIDED		PROP. FACILITY: URBAN UNDIVIDED				03/2003	$1,800,000
AUSTIN	TRAVIS	SH 71	0700-03-918	0.1	2007	C		$0
DESCRIPTION:	REPLACE BRIDGE AND APPROACHES							$0
LIMITS FROM:	ON SH 71 AT BEE CREEK TO: .							$700,000
EXIST. FACILITY:	URBAN UNDIVIDED		PROP. FACILITY: URBAN DIVIDED				03/2003	$700,000
AUSTIN	TRAVIS	CS	0914-04-067	0.1	2007	C		$0
DESCRIPTION:	REHABILITATE BRIDGE & APPROACHES							$0
LIMITS FROM:	ON E 7TH ST EB AT TILLERY ST & ANW RR TO: B000-22-001							$2,163,200
EXIST. FACILITY:	RURAL UNDIVIDED		PROP. FACILITY: RURAL UNDIVIDED				05/2002	$2,163,200
AUSTIN	TRAVIS	CS	0914-04-189	0	2007	C		$0
DESCRIPTION:	REPLACE BRIDGES & APPROACHES							$0
LIMITS FROM:	ON RED BUD TRAIL AT COLORADO RIVER TO: STR B016-71-002 & 001							$2,715,000
EXIST. FACILITY:	RURAL UNDIVIDED		PROP. FACILITY: RURAL UNDIVIDED				01/2002	$2,715,000
AUSTIN	TRAVIS	CS	0914-04-202	0.1	2007	C		$0
DESCRIPTION:	REHAB BRIDGE AND APPROACHES							$0
LIMITS FROM:	ON E 7TH ST WB AT TILLERY ST & AUSTIN TO: STR B000-22-003							$2,080,000
EXIST. FACILITY:	URBAN UNDIVIDED		PROP. FACILITY: URBAN UNDIVIDED				05/2002	$2,080,000
AUSTIN	TRAVIS	CS	0914-04-992	0.1	2007	C		$0
DESCRIPTION:	REPLACE BRIDGE & APPROACHES							$0
LIMITS FROM:	N LAMAR BLVD AT SHOAL CREEK TO: IN AUSTIN							$1,248,000
EXIST. FACILITY:			PROP. FACILITY:				05/2002	$1,248,000
AUSTIN	TRAVIS	RM 2222	2100-01-921	0.1	2007	C		$0
DESCRIPTION:	REPLACE BRIDGE AND APPROACHES							$0
LIMITS FROM:	ON FM 2222 AT BULL CREEK TO: .							$2,500,000
EXIST. FACILITY:	URBAN UNDIVIDED		PROP. FACILITY: URBAN DIVIDED				03/2003	$2,500,000
AUSTIN	WILLIAMSON	CS	0914-05-935	0.1	2007	C		$0
DESCRIPTION:	REHABILITATE BRIDGE AND APPROACHES							$0
LIMITS FROM:	ON COLLEGE ST AT SAN GABRIEL RIVER TO: STR D000-80-001							$1,342,000
EXIST. FACILITY:	URBAN UNDIVIDED		PROP. FACILITY: URBAN UNDIVIDED				12/1999	$1,342,000
AUSTIN	WILLIAMSON	CR	0914-05-937	0.1	2007	C		$0
DESCRIPTION:	REPLACE BRIDGE AND APPROACHES							$0
LIMITS FROM:	ON CR 424 AT LONG BRANCH TO: STR AA03-49-001							$360,000
EXIST. FACILITY:	RURAL UNDIVIDED		PROP. FACILITY: RURAL UNDIVIDED				09/2001	$360,000
AUSTIN	WILLIAMSON	CR	0914-05-942	0.1	2007	C		$0
DESCRIPTION:	REPLACE BRIDGE AND APPROACHES							$0
LIMITS FROM:	ON CR 112 AT NORTH FORK MCNUTT CREEK TO: STR AA05-32-001							$215,000
EXIST. FACILITY:	RURAL UNDIVIDED		PROP. FACILITY: RURAL UNDIVIDED				09/2001	$215,000
AUSTIN	WILLIAMSON	CR	0914-05-943	0.1	2007	C		$0
DESCRIPTION:	REPLACE BRIDGE AND APPROACHES							$0
LIMITS FROM:	ON CR 453 AT BATTLEGROUND CREEK TO: STR AA04-15-001							$250,000
EXIST. FACILITY:	RURAL UNDIVIDED		PROP. FACILITY: RURAL UNDIVIDED				10/2003	$250,000
AUSTIN	WILLIAMSON	CR	0914-05-945	0.1	2007	C		$0
DESCRIPTION:	REHABILITATE BRIDGE AND APPROACHES							$0
LIMITS FROM:	ON CR 258 AT NORTH SAN GABRIEL RIVE TO: STR AA01-47-002							$850,000
EXIST. FACILITY:	RURAL UNDIVIDED		PROP. FACILITY: RURAL UNDIVIDED				10/2003	$850,000
AUSTIN	BASTROP	SH 21	0265-05-063	0.1	2008	C		$0
DESCRIPTION:	REHABILITATE BRIDGE & APPROACHES							$0
LIMITS FROM:	AT GILLS BRANCH & MKT RR TO: .							$450,000
EXIST. FACILITY:	RURAL UNDIVIDED		PROP. FACILITY: RURAL UNDIVIDED				10/2003	$450,000
AUSTIN	GILLESPIE	US 290	0113-02-048	0.3	2008	C		$0
DESCRIPTION:	REPLACE BRIDGE AND APPROACHES							$0
LIMITS FROM:	AT PEDERNALES RIVER TO: .							$3,833,200
EXIST. FACILITY:	RURAL UNDIVIDED		PROP. FACILITY: RURAL UNDIVIDED				11/2003	$3,833,200

PROJECT HAS ADVANCED TO A HIGHER AUTHORIZATION.

DISTRICT	COUNTY	HWY NO	CONT-SECT-JOB	LENGTH MILES	SCHED DT	LEVEL OF AUTHORITY	OTHER CATEGORIES DATE OF LATEST EST	OTHER PARTICIPATION OTHER CAT FUNDS CATEGORY 6 FUNDS EST CONST COST
AUSTIN	TRAVIS	CS	0914-04-996	0.1	2008	C		$0
DESCRIPTION:	REHABILITATE BRIDGE & APPROACHES							$0
LIMITS FROM:	IN AUSTIN ON E RIVERSIDE DR WB AT			TO:	COUNTRY CLUB CREEK		FAU STR B012-59-013	$312,000
EXIST. FACILITY:			PROP. FACILITY:				05/2002	$312,000
AUSTIN	TRAVIS	CS	0914-04-997	0.1	2008	C		$0
DESCRIPTION:	REHABILITATE BRIDGE & APPROACHES							$0
LIMITS FROM:	IN AUSTIN ON 5TH ST AT SHOAL CREEK			TO:	STR B000-15-001			$112,500
EXIST. FACILITY:			PROP. FACILITY:				01/1996	$112,500
AUSTIN	WILLIAMSON	FM 112	0334-01-030	0.1		C		$0
DESCRIPTION:	REPLACE BRIDGE & APPROACHES							$0
LIMITS FROM:	AT WEST BRUSHY CREEK RELIEF			TO:	.			$950,000
EXIST. FACILITY:	RURAL UNDIVIDED		PROP. FACILITY:		RURAL UNDIVIDED		09/2001	$950,000
AUSTIN	WILLIAMSON	FM 112	0334-01-031	0.1		C		$0
DESCRIPTION:	REPLACE BRIDGE & APPROACHES							$0
LIMITS FROM:	AT EAST BRUSHY CREEK			TO:	.			$915,000
EXIST. FACILITY:	RURAL UNDIVIDED		PROP. FACILITY:		RURAL UNDIVIDED		09/2001	$915,000
AUSTIN	MASON	US 87	0071-04-049	0.1		C		$0
DESCRIPTION:	REPLACE BRIDGE & APPROACHES							$0
LIMITS FROM:	AT LLANO RIVER			TO:	.			$2,970,000
EXIST. FACILITY:	RURAL UNDIVIDED		PROP. FACILITY:		RURAL UNDIVIDED		10/2003	$2,970,000
AUSTIN	GILLESPIE	CS	0914-19-939	0.1		C		$0
DESCRIPTION:	REHAB BRIDGE AND APPROACHES							$0
LIMITS FROM:	ON S LINCOLN ST AT BARRONS CREEK			TO:	STR B002-85-001			$334,900
EXIST. FACILITY:	RURAL UNDIVIDED		PROP. FACILITY:		RURAL UNDIVIDED		05/2002	$334,900
AUSTIN	HAYS	IH 35	0016-03-078	0.1		C		$0
DESCRIPTION:	REPLACE BRIDGE & APPROACHES							$0
LIMITS FROM:	W FRTG RD AT SAN MARCOS RIVER			TO:	.			$1,500,000
EXIST. FACILITY:	RURAL FREEWAY		PROP. FACILITY:		RURAL FREEWAY		02/2001	$1,500,000
AUSTIN	TRAVIS	SH 71	0113-13-114	0.1		C		$0
DESCRIPTION:	REHABILITATE BRIDGE & APPROACHES							$0
LIMITS FROM:	SH 71 WB AT US 183 SB			TO:	.			$150,000
EXIST. FACILITY:	RURAL DIVIDED		PROP. FACILITY:		RURAL DIVIDED		10/2002	$150,000
AUSTIN	TRAVIS	CS	0914-04-915	0.1		C		$0
DESCRIPTION:	REHABILITATE BRIDGE & APPROACHES							$0
LIMITS FROM:	IN AUSTIN ON E MLK BLVD AT WALLER C			TO:	FAU STR 8025-14-011			$718,200
EXIST. FACILITY:			PROP. FACILITY:				05/2002	$718,200
AUSTIN	TRAVIS	CS	0914-04-918	0.1		C		$0
DESCRIPTION:	REHABILITATE BRIDGE & APPROACHES							$0
LIMITS FROM:	IN AUSTIN ON E RIVERSIDE DR AT			TO:	BLUNN CREEK		FAU STR 8043-14-011	$337,500
EXIST. FACILITY:			PROP. FACILITY:				05/2002	$337,500
AUSTIN	TRAVIS	CR	0914-04-947	0.1		C		$0
DESCRIPTION:	REHAB BRIDGE AND APPROACHES							$0
LIMITS FROM:	ON FITZHUGH ROAD AT BARTON CREEK			TO:	STR AA04-16-001			$300,000
EXIST. FACILITY:	RURAL UNDIVIDED		PROP. FACILITY:		RURAL UNDIVIDED		09/2001	$300,000
AUSTIN	TRAVIS	CS	0914-04-952	0.1		C		$0
DESCRIPTION:	REHABILITATE BRIDGE AND APPROACHES							$0
LIMITS FROM:	ON EAST 4TH AT WALLER CREEK			TO:	STR B000-11-001			$338,000
EXIST. FACILITY:	URBAN UNDIVIDED		PROP. FACILITY:		URBAN UNDIVIDED		05/2002	$338,000
AUSTIN	TRAVIS	CS	0914-04-953	0.1		C		$0
DESCRIPTION:	REHABILITATE BRIDGE AND APPROACHES							$0
LIMITS FROM:	PFLUGERVILLE EAST AT BRANCH GILLELAND CR			TO:	STR AA14-87-003			$205,000
EXIST. FACILITY:	URBAN UNDIVIDED		PROP. FACILITY:		URBAN UNDIVIDED		09/2001	$205,000
AUSTIN	WILLIAMSON	CR	0914-05-944	0.1		C		$0
DESCRIPTION:	REPLACE BRIDGE AND APPROACHES							$0
LIMITS FROM:	ON CR 126 AT MILEHAM BRIDGE			TO:	STR AA04-87-001			$225,000
EXIST. FACILITY:	RURAL UNDIVIDED		PROP. FACILITY:		RURAL UNDIVIDED		09/2001	$225,000
AUSTIN	BASTROP	FM 535	0807-01-956	0		C		$0
DESCRIPTION:	REPLACE BRIDGE AND APPROACHES							$0
LIMITS FROM:	AT SANDY CREEK			TO:	.			$778,400
EXIST. FACILITY:			PROP. FACILITY:				10/2003	$778,400

PROJECT HAS ADVANCED TO A HIGHER AUTHORIZATION.

DISTRICT	COUNTY	HWY NO	CONT-SECT-JOB	LENGTH MILES	SCHED DT	LEVEL OF AUTHORITY	OTHER CATEGORIES DATE OF LATEST EST	OTHER PARTICIPATION OTHER CAT FUNDS CATEGORY 6 FUNDS EST CONST COST
AUSTIN	BASTROP	CR	0914-18-905	0		C		$0
DESCRIPTION:	REPLACE BRIDGE AND APPROACHES							$0
LIMITS FROM:	AT REEDS CREEK BRANCH				TO: STR AA0197001			$126,236
EXIST. FACILITY:				PROP. FACILITY:			10/2003	$126,236
AUSTIN	BASTROP	CR	0914-18-906	0		C		$0
DESCRIPTION:	REPLACE BRIDGE AND APPROACHES							$0
LIMITS FROM:	AT PIN OAK CREEK				TO: STR AA0196002			$295,596
EXIST. FACILITY:				PROP. FACILITY:			10/2003	$295,596
AUSTIN	BASTROP	CR	0914-18-963	0		C		$0
DESCRIPTION:	REPLACE BRIDGE AND APPROACHES							$0
LIMITS FROM:	AT BRANCH OF BIG SANDY CREEK				TO: STR AA0356001			$114,128
EXIST. FACILITY:				PROP. FACILITY:			10/2003	$114,128
AUSTIN	BASTROP	CR	0914-18-964	0		C		$0
DESCRIPTION:	REPLACE BRIDGE AND APPROACHES							$0
LIMITS FROM:	AT LONG PRAIRIE BRANCH				TO: STR AA0299001			$126,240
EXIST. FACILITY:				PROP. FACILITY:			10/2003	$126,240
AUSTIN	BASTROP	CR	0914-18-965	0		C		$0
DESCRIPTION:	REPLACE BRIDGE AND APPROACHES							$0
LIMITS FROM:	AT BIG SANDY CREEK				TO: STR AA0106002			$408,860
EXIST. FACILITY:				PROP. FACILITY:			10/2003	$408,860
AUSTIN	BLANCO	US 290	0113-04-944	0.1		C		$0
DESCRIPTION:	REHABILITATE BRIDGE AND APPROACHES							$0
LIMITS FROM:	AT FLAT CREEK				TO: .			$477,000
EXIST. FACILITY:	RURAL UNDIVIDED			PROP. FACILITY:	RURAL UNDIVIDED		10/2003	$477,000
AUSTIN	BURNET	SH 71	0700-01-910	0		C		$0
DESCRIPTION:	REPLACE BRIDGE AND APPROACHES							$0
LIMITS FROM:	AT CYPRESS CREEK				TO: .			$667,800
EXIST. FACILITY:				PROP. FACILITY:			10/2003	$667,800
AUSTIN	BURNET	SH 71	0700-01-911	0		C		$0
DESCRIPTION:	REPLACE BRIDGE AND APPROACHES							$0
LIMITS FROM:	AT SYCAMORE CREEK				TO: .			$381,600
EXIST. FACILITY:				PROP. FACILITY:			10/2003	$381,600
AUSTIN	CALDWELL	CR	0914-22-908	0		C		$0
DESCRIPTION:	REPLACE BRIDGE AND APPROACHES							$0
LIMITS FROM:	AT CLEAR FORK PLUM CREEK				TO: STR AA0272002			$148,235
EXIST. FACILITY:				PROP. FACILITY:			10/2003	$148,235
AUSTIN	CALDWELL	CR	0914-22-909	0		C		$0
DESCRIPTION:	REPLACE BRIDGE AND APPROACHES							$0
LIMITS FROM:	AT PLUM CREEK				TO: STR AA0185001			$391,989
EXIST. FACILITY:				PROP. FACILITY:			10/2003	$391,989
AUSTIN	CALDWELL	CR	0914-22-910	0		C		$0
DESCRIPTION:	REPLACE BRIDGE AND APPROACHES							$0
LIMITS FROM:	AT WEST FORK PLUM CREEK				TO: STR AA0250001			$206,885
EXIST. FACILITY:				PROP. FACILITY:			10/2003	$206,885
AUSTIN	CALDWELL	FM 1322	1375-02-958	0		C		$0
DESCRIPTION:	REHABILITATE BRIDGE AND APPROACHES							$0
LIMITS FROM:	ON FM 1322 AT DRAW				TO: .			$136,678
EXIST. FACILITY:				PROP. FACILITY:			11/2003	$136,678
AUSTIN	GILLESPIE	US 290	0112-02-924	0		C		$0
DESCRIPTION:	REHABILITATE BRIDGE AND APPROACHES							$0
LIMITS FROM:	AT FLAG CREEK				TO: .			$165,000
EXIST. FACILITY:				PROP. FACILITY:			10/2003	$165,000
AUSTIN	GILLESPIE	US 290	0112-02-925	0		C		$0
DESCRIPTION:	REAHBILITATE BRIDGE AND APPROACHES							$0
LIMITS FROM:	AT DITTMAR CREEK				TO: .			$297,000
EXIST. FACILITY:				PROP. FACILITY:			10/2003	$297,000
AUSTIN	GILLESPIE	US 290	0112-03-922	0		C		$0
DESCRIPTION:	REPLACE BRIDGE AND APPROACHES							$0
LIMITS FROM:	AT LIVE OAK CREEK				TO: .			$1,287,900
EXIST. FACILITY:				PROP. FACILITY:			10/2003	$1,287,900

PROJECT HAS ADVANCED TO A HIGHER AUTHORIZATION.

DISTRICT	COUNTY	HWY NO	CONT-SECT-JOB	LENGTH MILES	SCHED DT	LEVEL OF AUTHORITY	OTHER CATEGORIES DATE OF LATEST EST	OTHER PARTICIPATION OTHER CAT FUNDS CATEGORY 6 FUNDS EST CONST COST
AUSTIN	GILLESPIE	US 290	0112-03-923	0		C		$0
DESCRIPTION:	REHABILITATE BRIDGE AND APPROACHES							$0
LIMITS FROM:	AT SPRING CREEK			TO: .				$306,100
EXIST. FACILITY:			PROP. FACILITY:				10/2003	$306,100
AUSTIN	GILLESPIE	US 290	0113-02-940	0.1		C		$0
DESCRIPTION:	REPLACE BRIDGE AND APPROACHES							$0
LIMITS FROM:	AT SOUTH GRAPE CREEK			TO: .				$1,001,700
EXIST. FACILITY:	RURAL UNDIVIDED		PROP. FACILITY:	RURAL UNDIVIDED			10/2003	$1,001,700
AUSTIN	GILLESPIE	CR	0914-19-937	0		C		$0
DESCRIPTION:	REPLACE BRIDGE AND APPROACHES							$0
LIMITS FROM:	ON KNEESE RD AT PALO ALTO CREEK			TO: STR AA0119002				$57,750
EXIST. FACILITY:			PROP. FACILITY:				10/2003	$57,750
AUSTIN	GILLESPIE	RM 2093	1903-01-936	0		C		$0
DESCRIPTION:	REPLACE BRIDGE AND APPROACHES							$0
LIMITS FROM:	AT SPRING CREEK			TO: .				$297,000
EXIST. FACILITY:			PROP. FACILITY:				10/2003	$297,000
AUSTIN	HAYS	SH 123	0366-01-916	0.1		C		$0
DESCRIPTION:	REHABILITATE BRIDGE AND APPROACHES							$0
LIMITS FROM:	AT BIG COTTONWOOD CREEK			TO: .				$205,000
EXIST. FACILITY:	RURAL UNDIVIDED		PROP. FACILITY:	RURAL UNDIVIDED			12/2000	$205,000
AUSTIN	LEE	US 77	0211-02-960	0		C		$0
DESCRIPTION:	REPLACE BRIDGE AND APPROACHES							$0
LIMITS FROM:	AT ALLEN CREEK			TO: .				$1,707,650
EXIST. FACILITY:			PROP. FACILITY:				11/2003	$1,707,650
AUSTIN	LEE	US 77	0211-03-962	0		C		$0
DESCRIPTION:	REPLACE BRIDGE AND APPROACHES							$0
LIMITS FROM:	AT MIDDLE YEAGUA CREEK			TO: .				$2,582,100
EXIST. FACILITY:			PROP. FACILITY:				10/2003	$2,582,100
AUSTIN	LEE	US 77	0211-07-961	0		C		$0
DESCRIPTION:	REHABILITATE BRIDGE AND APPROACHES							$0
LIMITS FROM:	AT S P CO RR O-PASS			TO: .				$575,200
EXIST. FACILITY:			PROP. FACILITY:				10/2003	$575,200
AUSTIN	LEE	CR	0914-21-911	0		C		$0
DESCRIPTION:	REPLACE BRIDGE AND APPROACHES							$0
LIMITS FROM:	AT ALLEN CREEK			TO: STR AA0173001				$220,046
EXIST. FACILITY:			PROP. FACILITY:				10/2003	$220,046
AUSTIN	LEE	FM 696	1073-02-911	0.1		C		$0
DESCRIPTION:	REHABILITATE BRIDGE AND APPROACHES							$0
LIMITS FROM:	AT DRAW			TO: .				$622,000
EXIST. FACILITY:	RURAL UNDIVIDED		PROP. FACILITY:	RURAL UNDIVIDED			05/2002	$622,000
AUSTIN	LLANO	CR	0914-25-950	0		C		$0
DESCRIPTION:	REPLACE BRIDGE AND APPROACHES							$0
LIMITS FROM:	ON CR 216 AT BROAD BRANCH			TO: STR AA0552001				$57,750
EXIST. FACILITY:			PROP. FACILITY:				10/2003	$57,750
AUSTIN	LLANO	CR	0914-25-951	0		C		$0
DESCRIPTION:	REPLACE BRIDGE AND APPROACHES							$0
LIMITS FROM:	ON CR 202 AT LITTLE LLANO			TO: STR AA0630001				$77,000
EXIST. FACILITY:			PROP. FACILITY:				10/2003	$77,000
AUSTIN	LLANO	RM 2768	2099-01-946	0		C		$0
DESCRIPTION:	REPLACE BRIDGE AND APPROACHES							$0
LIMITS FROM:	AT LLANO RIVER			TO: .				$1,782,000
EXIST. FACILITY:			PROP. FACILITY:				10/2003	$1,782,000
AUSTIN	MASON	CS	0914-26-954	0		C		$0
DESCRIPTION:	REPLACE BRIDGE AND APPROACHES							$0
LIMITS FROM:	ON BROAD ST AT COMANCHE CREEK			TO: STR B00295002				$385,000
EXIST. FACILITY:			PROP. FACILITY:				10/2003	$385,000
AUSTIN	MASON	RM 1871	1753-01-953	0		C		$0
DESCRIPTION:	REPLACE BRIDGE AND APPROACHES							$0
LIMITS FROM:	AT LLANO RIVER			TO: .				$792,000
EXIST. FACILITY:			PROP. FACILITY:				10/2003	$792,000

PROJECT HAS ADVANCED TO A HIGHER AUTHORIZATION.

DISTRICT	COUNTY	HWY NO	CONT-SECT-JOB	LENGTH MILES	SCHED DT	LEVEL OF AUTHORITY	OTHER CATEGORIES DATE OF LATEST EST	OTHER PARTICIPATION OTHER CAT FUNDS CATEGORY 6 FUNDS EST CONST COST
AUSTIN	TRAVIS	IH 35	0015-13-925	0		C		$0
DESCRIPTION:	REHABILITATE BRIDGE AND APPROACHES							$0
LIMITS FROM:	ON E 12TH ST IN AUSTIN AT SLAUGHTER			TO: CREEK				$460,000
EXIST. FACILITY:			PROP. FACILITY:				10/2003	$460,000
AUSTIN	TRAVIS	CS	0914-04-925	0		C		$0
DESCRIPTION:	REHABILITATE BRIDGE AND APPROACHES							$0
LIMITS FROM:	ON CIRCLE S RD AT BOGGY CREEK			TO: STR B03647001				$125,000
EXIST. FACILITY:			PROP. FACILITY:				10/2003	$125,000
AUSTIN	WILLIAMSON	US 183	0273-04-961	0		C		$0
DESCRIPTION:	REHABILITATE BRIDGE AND APPROACHES							$0
LIMITS FROM:	AT NORTH SAN GABRIEL RIVER			TO: .				$1,500,000
EXIST. FACILITY:			PROP. FACILITY:				10/2003	$1,500,000
AUSTIN	WILLIAMSON	SH 95	0320-03-960	0		C		$0
DESCRIPTION:	REHABILITATE BRIDGE AND APPROACHES							$0
LIMITS FROM:	AT WILLIS CREEK			TO: .				$1,000,000
EXIST. FACILITY:			PROP. FACILITY:				10/2003	$1,000,000
AUSTIN	WILLIAMSON	SH 95	0321-01-913	0		C		$0
DESCRIPTION:	REHABILITATE BRIDGE AND APPROACHES							$0
LIMITS FROM:	AT HACKBERRY CREEK			TO: .				$250,000
EXIST. FACILITY:			PROP. FACILITY:				10/2003	$250,000
AUSTIN	WILLIAMSON	SH 95	0321-01-914	0.1		C		$0
DESCRIPTION:	REHABILITATE BRIDGE AND APPROACHES							$0
LIMITS FROM:	AT MUSTANG CREEK			TO: .				$1,200,000
EXIST. FACILITY:	RURAL UNDIVIDED		PROP. FACILITY:	RURAL UNDIVIDED			09/2001	$1,200,000
AUSTIN	WILLIAMSON	SH 95	0321-01-915	0		C		$0
DESCRIPTION:	REHABILITATE BRIDGE AND APPROACHES							$0
LIMITS FROM:	AT BRUSHY CREEK			TO: .				$1,500,000
EXIST. FACILITY:			PROP. FACILITY:				10/2003	$1,500,000
AUSTIN	WILLIAMSON	FM 685	0757-01-916	0		C		$0
DESCRIPTION:	REPLACE BRIDGE AND APPROACHES							$0
LIMITS FROM:	AT BRUSHY CREEK			TO: .				$600,000
EXIST. FACILITY:			PROP. FACILITY:				10/2003	$600,000
AUSTIN	WILLIAMSON	FM 619	0986-01-958	0		C		$0
DESCRIPTION:	REPLACE BRIDGE AND APPROACHES							$0
LIMITS FROM:	AT DRY BRUSHY CREEK			TO: .				$350,000
EXIST. FACILITY:			PROP. FACILITY:				10/2003	$350,000
AUSTIN	WILLIAMSON	FM 1063	1202-03-918	0		C		$0
DESCRIPTION:	REPLACE BRIDGE AND APPROACHES							$0
LIMITS FROM:	AT TURKEY CREEK			TO: .				$300,000
EXIST. FACILITY:			PROP. FACILITY:				10/2003	$300,000
AUSTIN	WILLIAMSON	FM 1063	1202-03-919	0		C		$0
DESCRIPTION:	REPLACE BRIDGE AND APPROACHES							$0
LIMITS FROM:	AT TURKEY CREEK RELIEF			TO: .				$240,000
EXIST. FACILITY:			PROP. FACILITY:				10/2003	$240,000
AUSTIN	WILLIAMSON	FM 1660	1566-02-959	0		C		$0
DESCRIPTION:	REPLACE BRIDGE AND APPROACHES							$0
LIMITS FROM:	AT COTTONWOOD CREEK			TO: .				$350,000
EXIST. FACILITY:			PROP. FACILITY:				10/2003	$350,000
AUSTIN	WILLIAMSON	RM 2243	2103-01-917	0		C		$0
DESCRIPTION:	REHABILITATE BRIDGE AND APPROACHES							$0
LIMITS FROM:	AT BRUSHY CREEK			TO: .				$250,000
EXIST. FACILITY:			PROP. FACILITY:				10/2003	$250,000
				AUSTIN TOTAL:				$487,000
				133 PROJECTS				$6,212,500
								$118,857,702
								$125,557,202

PROJECT HAS ADVANCED TO A HIGHER AUTHORIZATION.

DISTRICT	COUNTY	HWY NO	CONT-SECT-JOB	LENGTH MILES	SCHED DT	LEVEL OF AUTHORITY	OTHER CATEGORIES DATE OF LATEST EST	OTHER PARTICIPATION OTHER CAT FUNDS CATEGORY 6 FUNDS EST CONST COST
BEAUMONT	CHAMBERS	IH 10	0508-02-085	1.5	2005	C		$0
DESCRIPTION:	REPLACE EXISTING FOUR LANE BRIDGE WITH NEW SIX LANE BRIDGE							$0
LIMITS FROM:	FM 565			TO:	EAST OF TRINITY RIVER BRIDGE			$43,264,000
EXIST. FACILITY:	RURAL UNDIVIDED		PROP. FACILITY:		RURAL UNDIVIDED		05/2002	$43,264,000
BEAUMONT	HARDIN	FM 1003	0811-02-021	0.1	2005	C		$0
DESCRIPTION:	REPLACE BRIDGES AND APPROACHES							$0
LIMITS FROM:	AT PANTHER BRANCH AND STEEP BANK CR			TO:	(STR. 081102004 & 081102005)			$427,000
EXIST. FACILITY:	RURAL UNDIVIDED		PROP. FACILITY:		RURAL UNDIVIDED		05/2002	$427,000
BEAUMONT	HARDIN	CS	0920-03-060	0.1	2005	C		$0
DESCRIPTION:	REPLACE BRIDGE AND APPROACHES							$0
LIMITS FROM:	DURDIN ST AT DRAIN			TO:	(STR B00125001)			$196,000
EXIST. FACILITY:	RURAL UNDIVIDED		PROP. FACILITY:		RURAL UNDIVIDED		05/2003	$196,000
BEAUMONT	JASPER	CR	0920-12-024	0.1	2005	C		$0
DESCRIPTION:	REPLACE BRIDGE AND APPROACHES							$0
LIMITS FROM:	CR 307 AT BIG CREEK			TO:	(AA0307001)			$308,000
EXIST. FACILITY:	RURAL UNDIVIDED		PROP. FACILITY:		RURAL UNDIVIDED		01/2003	$308,000
BEAUMONT	JASPER	CR	0920-12-026	0.1	2005	C		$0
DESCRIPTION:	REPLACE BRIDGE AND APPROACHES							$0
LIMITS FROM:	CR 183 AT MILL CREEK			TO:	(STR AA0183001)			$500,000
EXIST. FACILITY:	RURAL UNDIVIDED		PROP. FACILITY:		RURAL UNDIVIDED		02/2003	$500,000
BEAUMONT	NEWTON	FM 692	1300-02-023	0.1	2005	C		$0
DESCRIPTION:	REPLACE BRIDGE AND APPROACHES							$0
LIMITS FROM:	AT MCGRAW CREEK			TO:	(STR 130002005)			$663,724
EXIST. FACILITY:	RURAL UNDIVIDED		PROP. FACILITY:		RURAL UNDIVIDED		02/2003	$663,724
BEAUMONT	ORANGE	CR	0920-30-050	0.1	2005	C		$0
DESCRIPTION:	REPLACE BRIDGE AND APPROACHES							$0
LIMITS FROM:	TANGLEWOOD RD AT DRAIN			TO:	.			$250,000
EXIST. FACILITY:	RURAL UNDIVIDED		PROP. FACILITY:		RURAL UNDIVIDED		10/2002	$250,000
BEAUMONT	HARDIN	CR	0920-03-034	0.1	2006	C		$0
DESCRIPTION:	REPLACE BRIDGE							$0
LIMITS FROM:	ON CR 338 AT VILLAGE CREEK			TO:	.			$120,640
EXIST. FACILITY:	RURAL UNDIVIDED		PROP. FACILITY:		RURAL UNDIVIDED		05/2002	$120,640
BEAUMONT	HARDIN	CR	0920-03-061	0	2006	C		$0
DESCRIPTION:	REPLACE BRIDGE AND APPROACHES							$0
LIMITS FROM:	WINGFIELD DR AT SLOUGH AND AT DRAIN			TO:	(STRS AA04-14-002 & 003)			$370,000
EXIST. FACILITY:			PROP. FACILITY:		RURAL UNDIVIDED		09/2003	$370,000
BEAUMONT	JASPER	CS	0920-12-930	0.1	2006	C		$0
DESCRIPTION:	REPLACE BRIDGE AND APPROACHES							$0
LIMITS FROM:	FLETCHER ST AT SANDY CREEK, IN JASPER			TO:	(STR B00282014)			$265,000
EXIST. FACILITY:	RURAL UNDIVIDED		PROP. FACILITY:		RURAL UNDIVIDED		05/2003	$265,000
BEAUMONT	JEFFERSON	SP 215	0508-06-902	0.1	2006	C		$0
DESCRIPTION:	REPLACE BRIDGE AND APPROACHES							$0
LIMITS FROM:	AT ALLIGATOR BAYOU			TO:	(STR 050806021)			$475,300
EXIST. FACILITY:	RURAL UNDIVIDED		PROP. FACILITY:		RURAL UNDIVIDED		12/2002	$475,300
BEAUMONT	JEFFERSON	CS	0920-38-068	0.1	2006	C		$0
DESCRIPTION:	REHABILITATE BRIDGE							$0
LIMITS FROM:	HELBIG RD AT DRAIN			TO:	.			$136,000
EXIST. FACILITY:	RURAL UNDIVIDED		PROP. FACILITY:		RURAL UNDIVIDED		05/2002	$136,000
BEAUMONT	JEFFERSON	CS	0920-38-075	0.1	2006	C		$0
DESCRIPTION:	REHABILITATE BRIDGE							$0
LIMITS FROM:	LABELLE RD AT			TO:	PEVITOT BAYOU			$223,000
EXIST. FACILITY:	RURAL UNDIVIDED		PROP. FACILITY:		RURAL UNDIVIDED		05/2002	$223,000
BEAUMONT	JEFFERSON	CS	0920-38-080	0.1	2006	C		$0
DESCRIPTION:	REHABILITATE BRIDGE							$0
LIMITS FROM:	WEST RAILROAD RD AT DRAIN			TO:	.			$113,000
EXIST. FACILITY:	RURAL UNDIVIDED		PROP. FACILITY:		RURAL UNDIVIDED		05/2002	$113,000
BEAUMONT	JEFFERSON	CR	0920-38-113	0.1	2006	C		$0
DESCRIPTION:	REHABILITATE BRIDGE							$0
LIMITS FROM:	LABELLE RD AT BAYOU DIN			TO:	.			$293,000
EXIST. FACILITY:	RURAL UNDIVIDED		PROP. FACILITY:		RURAL UNDIVIDED		05/2002	$293,000

PROJECT HAS ADVANCED TO A HIGHER AUTHORIZATION.

DISTRICT	COUNTY	HWY NO	CONT-SECT-JOB	LENGTH MILES	SCHED DT	LEVEL OF AUTHORITY	OTHER CATEGORIES DATE OF LATEST EST	OTHER PARTICIPATION OTHER CAT FUNDS CATEGORY 6 FUNDS EST CONST COST
BEAUMONT	JEFFERSON	FM 365	0932-01-090	0.1	2006	C		$0
DESCRIPTION:	REPLACE BRIDGE AND APPROACHES							$0
LIMITS FROM:	AT HILLEBRANDT BAYOU			TO:	(STR 093201011)			$3,600,000
EXIST. FACILITY:	RURAL UNDIVIDED		PROP. FACILITY:		RURAL UNDIVIDED		05/2002	$3,600,000
BEAUMONT	LIBERTY	FM 1409	0762-02-040	0.1	2006	C		$0
DESCRIPTION:	REPLACE BRIDGE AND APPROACHES							$0
LIMITS FROM:	AT OLD RIVER DRAIN			TO:	(STR 076202005)			$2,700,000
EXIST. FACILITY:	RURAL UNDIVIDED		PROP. FACILITY:		RURAL UNDIVIDED		05/2002	$2,700,000
BEAUMONT	LIBERTY	CR	0920-02-914	0.1	2006	C		$0
DESCRIPTION:	REPLACE BRIDGE AND APPROACHES							$0
LIMITS FROM:	DR. GIBSON RD AT LONG ISLAND CREEK			TO:	.			$147,000
EXIST. FACILITY:	RURAL UNDIVIDED		PROP. FACILITY:		RURAL UNDIVIDED		05/2002	$147,000
BEAUMONT	NEWTON	CR	0920-06-018	0.1	2006	C		$0
DESCRIPTION:	REPLACE BRIDGE AND APPROACHES							$0
LIMITS FROM:	ST JOHN RD AT YELLOW BAYOU			TO:	.			$676,000
EXIST. FACILITY:			PROP. FACILITY:				05/2002	$676,000
BEAUMONT	NEWTON	CR	0920-06-019	0.1	2006	C		$0
DESCRIPTION:	REPLACE BRIDGE AND APPROACHES							$0
LIMITS FROM:	CR 397 (CO RD #3068) AT TROUT CREEK			TO:	(STR AA0397001)			$271,000
EXIST. FACILITY:	RURAL UNDIVIDED		PROP. FACILITY:		RURAL UNDIVIDED		05/2002	$271,000
BEAUMONT	NEWTON	CR	0920-06-908	0.1	2006	C		$0
DESCRIPTION:	REPLACE BRIDGE AND APPROACHES							$0
LIMITS FROM:	NURSERY RD AT DAVIS CREEK			TO:	.			$113,000
EXIST. FACILITY:	RURAL UNDIVIDED		PROP. FACILITY:		RURAL UNDIVIDED		05/2002	$113,000
BEAUMONT	ORANGE	IH 10	0028-09-111	0.1	2006	C		$0
DESCRIPTION:	REPLACE SUPERSTRUCTURE OF EXISTING BRIDGE							$0
LIMITS FROM:	AT NECHES RIVER BRIDGE			TO:	(STR 002809065)			$29,000,000
EXIST. FACILITY:	URBAN FREEWAY		PROP. FACILITY:		URBAN FREEWAY		01/2004	$29,000,000
BEAUMONT	TYLER	CR	0920-13-901	0.1	2006	C		$0
DESCRIPTION:	REPLACE BRIDGE AND APPROACHES							$0
LIMITS FROM:	CR 2230 AT SUGAR CREEK			TO:	(STR AA0230002)			$233,000
EXIST. FACILITY:	RURAL UNDIVIDED		PROP. FACILITY:		RURAL UNDIVIDED		05/2002	$233,000
BEAUMONT	TYLER	CR	0920-13-929	0	2006	C		$0
DESCRIPTION:	REPLACE BRIDGE AND APPROACHES							$0
LIMITS FROM:	CR 2590 AT OTTER CREEK SOUTH BRANCH			TO:	(STR AA0398002)			$125,000
EXIST. FACILITY:	RURAL UNDIVIDED		PROP. FACILITY:		RURAL UNDIVIDED		05/2003	$125,000
BEAUMONT	TYLER	FM 1013	1237-01-022	0.1	2006	C		$0
DESCRIPTION:	REPLACE BRIDGE AND APPROACHES							$0
LIMITS FROM:	AT TURKEY CREEK			TO:	(STR 123701002)			$644,000
EXIST. FACILITY:	RURAL UNDIVIDED		PROP. FACILITY:		RURAL UNDIVIDED		05/2002	$644,000
BEAUMONT	HARDIN	US 96	0065-05-122	0.3	2007	C		$0
DESCRIPTION:	REHABILITATE/WIDEN BRIDGE							$0
LIMITS FROM:	AT VILLAGE CREEK			TO:	.			$1,217,000
EXIST. FACILITY:	RURAL DIVIDED		PROP. FACILITY:		RURAL DIVIDED		05/2002	$1,217,000
BEAUMONT	JASPER	CS	0920-12-912	0	2007	C		$0
DESCRIPTION:	REPLACE BRIDGE AND APPROACHES							$0
LIMITS FROM:	MANUEL ST AT SANDY CREEK			TO:	(B00282001)			$425,000
EXIST. FACILITY:	RURAL UNDIVIDED		PROP. FACILITY:		RURAL UNDIVIDED		01/2004	$425,000
BEAUMONT	JASPER	CR	0920-12-931	0.1	2007	C		$0
DESCRIPTION:	REPLACE BRIDGE AND APPROACHES							$0
LIMITS FROM:	CR 278 AT MENHOLMS CREEK			TO:	(STR AA0299001)			$186,000
EXIST. FACILITY:	RURAL UNDIVIDED		PROP. FACILITY:		RURAL UNDIVIDED		05/2002	$186,000
BEAUMONT	JEFFERSON	SH 82	2367-01-036	0.4	2007	C		$0
DESCRIPTION:	REPLACE BRIDGE AND APPROACHES							$0
LIMITS FROM:	AT SABINE LAKE			TO:	AT MOUTH OF SABINE RIVER			$11,100,000
EXIST. FACILITY:	RURAL UNDIVIDED		PROP. FACILITY:		RURAL UNDIVIDED		01/1998	$11,100,000
BEAUMONT	LIBERTY	SH 105	0338-05-016	0.3	2007	C		$0
DESCRIPTION:	REHABILITATE BRIDGE							$0
LIMITS FROM:	AT EAST FORK OF SAN JACINTO RIVER			TO:	.			$3,510,000
EXIST. FACILITY:	RURAL UNDIVIDED		PROP. FACILITY:		RURAL UNDIVIDED		05/2002	$3,510,000

PROJECT HAS ADVANCED TO A HIGHER AUTHORIZATION.

DISTRICT	COUNTY	HWY NO	CONT-SECT-JOB	LENGTH MILES	SCHED DT	LEVEL OF AUTHORITY	OTHER CATEGORIES DATE OF LATEST EST	OTHER PARTICIPATION OTHER CAT FUNDS CATEGORY 6 FUNDS EST CONST COST
BEAUMONT	LIBERTY	SH 321	0593-01-089	0.3	2007	C		$0
DESCRIPTION:	REHABILITATE BRIDGE							$0
LIMITS FROM:	AT UP RR			TO: .				$5,001,000
EXIST. FACILITY:	RURAL DIVIDED		PROP. FACILITY:		RURAL DIVIDED		05/2002	$5,001,000
BEAUMONT	LIBERTY	CR	0920-02-907	0.1	2007	C		$0
DESCRIPTION:	REPLACE BRIDGE AND APPROACHES							$0
LIMITS FROM:	GRIFFIN RD AT BRANCH			TO: .				$141,000
EXIST. FACILITY:			PROP. FACILITY:				05/2002	$141,000
BEAUMONT	LIBERTY	CR	0920-02-915	0.1	2007	C		$0
DESCRIPTION:	REHABILITATE BRIDGE AND APPROACHES							$0
LIMITS FROM:	SAWMILL RD AT DRAIN DITCH			TO: .				$164,000
EXIST. FACILITY:			PROP. FACILITY:				05/2002	$164,000
BEAUMONT	TYLER	CR	0920-13-925	0	2007	C		$0
DESCRIPTION:	REPLACE BRIDGE AND APPROACHES							$0
LIMITS FROM:	CR 2150 (KIRKLAND) AT WOLF PEN CREEK			TO: (STR AA0112001)				$117,000
EXIST. FACILITY:	RURAL UNDIVIDED		PROP. FACILITY:		RURAL UNDIVIDED		05/2002	$117,000
BEAUMONT	TYLER	CR	0920-13-926	0	2007	C		$0
DESCRIPTION:	REPLACE BRIDGE AND APPROACHES							$0
LIMITS FROM:	CR 2810 AT COWPEN CREEK			TO: (STR AA0144002)				$117,000
EXIST. FACILITY:	RURAL UNDIVIDED		PROP. FACILITY:		RURAL UNDIVIDED		05/2002	$117,000
BEAUMONT	TYLER	CR	0920-13-928	0	2007	C		$0
DESCRIPTION:	REPLACE BRIDGE AND APPROACHES							$0
LIMITS FROM:	CR 2100 AT FALL BRANCH			TO: (STR AA0114002)				$100,000
EXIST. FACILITY:	RURAL UNDIVIDED		PROP. FACILITY:		RURAL UNDIVIDED		02/2004	$100,000
BEAUMONT	TYLER	CR	0920-13-931	0	2007	C		$0
DESCRIPTION:	REPLACE BRIDGE AND APPROACHES							$0
LIMITS FROM:	CR 3650 AT TOMPKINS MILL CREEK			TO: (STR AA0422001)				$100,000
EXIST. FACILITY:	RURAL UNDIVIDED		PROP. FACILITY:		RURAL UNDIVIDED		02/2004	$100,000
BEAUMONT	JASPER	US 190	0213-08-074	0.3	2008	C		$0
DESCRIPTION:	REPLACE BRIDGE AND APPROACHES							$0
LIMITS FROM:	AT NECHES RIVER			TO: .				$9,886,000
EXIST. FACILITY:	RURAL UNDIVIDED		PROP. FACILITY:		RURAL UNDIVIDED		05/2002	$9,886,000
BEAUMONT	JASPER	US 190	0213-08-077	0.1	2008	C		$0
DESCRIPTION:	REPLACE BRIDGE AND APPROACHES							$0
LIMITS FROM:	AT NECHES RIVER RELIEF			TO: (STR 021308068)				$3,042,000
EXIST. FACILITY:	RURAL UNDIVIDED		PROP. FACILITY:		RURAL UNDIVIDED		05/2002	$3,042,000
BEAUMONT	LIBERTY	CR	0920-02-913	0.1	2008	C		$0
DESCRIPTION:	REPLACE BRIDGE AND APPROACHES							$0
LIMITS FROM:	GULF RD AT BRANCH			TO: .				$219,000
EXIST. FACILITY:			PROP. FACILITY:				05/2002	$219,000
BEAUMONT	TYLER	US 190	0213-07-047	0.1	2008	C		$0
DESCRIPTION:	REPLACE BRIDGE AND APPROACHES							$0
LIMITS FROM:	AT NECHES RIVER RELIEF			TO: (STR 021307066)				$3,042,000
EXIST. FACILITY:	RURAL UNDIVIDED		PROP. FACILITY:		RURAL UNDIVIDED		05/2002	$3,042,000
BEAUMONT	TYLER	CR	0920-13-930	0	2008	C		$0
DESCRIPTION:	REPLACE BRIDGE AND APPROACHES							$0
LIMITS FROM:	CR 1150 AT BIG CYPRESS CREEK			TO: (STR AA0131001)				$122,000
EXIST. FACILITY:	RURAL UNDIVIDED		PROP. FACILITY:		RURAL UNDIVIDED		05/2002	$122,000
BEAUMONT	CHAMBERS	IH 10	0508-02-093	13.5		C		$0
DESCRIPTION:	WIDEN BRIDGES							$0
LIMITS FROM:	AT COTTON BAYOU (FRONTAGE ROADS)			TO: .				$135,000
EXIST. FACILITY:	RURAL FREEWAY		PROP. FACILITY:		RURAL FREEWAY		09/1992	$135,000
BEAUMONT	NEWTON	SH 63	0214-03-017	0.1		C		$0
DESCRIPTION:	REPLACE BRIDGES							$0
LIMITS FROM:	AT SABINE RIVER RELIEFS			TO: .				$1,740,000
EXIST. FACILITY:	RURAL UNDIVIDED		PROP. FACILITY:		RURAL UNDIVIDED		05/2002	$1,740,000
BEAUMONT	NEWTON	SH 63	0214-03-018	0.1		C		$0
DESCRIPTION:	REPLACE BRIDGE							$0
LIMITS FROM:	AT SABINE RIVER RELIEF NO. 1			TO: .				$475,000
EXIST. FACILITY:	RURAL UNDIVIDED		PROP. FACILITY:		RURAL UNDIVIDED		05/2002	$475,000

PROJECT HAS ADVANCED TO A HIGHER AUTHORIZATION.

DISTRICT	COUNTY	HWY NO	CONT-SECT-JOB	LENGTH MILES	SCHED DT	LEVEL OF AUTHORITY	OTHER CATEGORIES DATE OF LATEST EST	OTHER PARTICIPATION OTHER CAT FUNDS CATEGORY 6 FUNDS EST CONST COST
BEAUMONT	NEWTON	SH 63	0214-03-019	0.1		C		$0
DESCRIPTION:	REPLACE BRIDGE							$0
LIMITS FROM:	AT SABINE RIVER RELIEF #3			TO: .				$1,487,000
EXIST. FACILITY:	RURAL UNDIVIDED		PROP. FACILITY:	RURAL UNDIVIDED			05/2002	$1,487,000
BEAUMONT	NEWTON	SH 63	0214-03-021	0.1		C		$0
DESCRIPTION:	REPLACE BRIDGE AND APPROACHES							$0
LIMITS FROM:	AT SABINE RIVER RELIEF #5			TO: .				$1,123,000
EXIST. FACILITY:	RURAL UNDIVIDED		PROP. FACILITY:	RURAL UNDIVIDED			05/2002	$1,123,000
BEAUMONT	NEWTON	SH 63	0214-04-007	0.1		C		$3,250,000
DESCRIPTION:	REPLACE BRIDGE							$0
LIMITS FROM:	AT SABINE RIVER BR AT LOUISIANA ST LINE			TO: .				$7,031,000
EXIST. FACILITY:			PROP. FACILITY:				05/2002	$10,281,000
BEAUMONT	ORANGE	CS	0920-30-905	0.1		C		$0
DESCRIPTION:	REHABILITATE BRIDGE AND APPROACHES							$0
LIMITS FROM:	ALAMO STREET AT DRAIN			TO: .				$248,000
EXIST. FACILITY:	RURAL UNDIVIDED		PROP. FACILITY:	RURAL UNDIVIDED			05/2002	$248,000
BEAUMONT	JEFFERSON	CS	0920-38-073	0.1		C		$0
DESCRIPTION:	REHABILITATE BRIDGE							$0
LIMITS FROM:	25TH STREET AT DRAIN			TO: .				$280,000
EXIST. FACILITY:	RURAL UNDIVIDED		PROP. FACILITY:	RURAL UNDIVIDED			05/2002	$280,000
BEAUMONT	ORANGE	SH 87	0306-01-049	0.2		C		$0
DESCRIPTION:	REPLACE BRIDGE AND APPROACHES							$0
LIMITS FROM:	AT COW BAYOU			TO: .				$7,722,000
EXIST. FACILITY:	RURAL DIVIDED		PROP. FACILITY:	RURAL DIVIDED			05/2002	$7,722,000
BEAUMONT	JEFFERSON	IH 10	0028-13-925	0.3		C		$0
DESCRIPTION:	REHABILITATE BRIDGE AND APPROACHES							$0
LIMITS FROM:	AT SP RR			TO: (STR 002813082)				$14,234,000
EXIST. FACILITY:	URBAN FREEWAY		PROP. FACILITY:	URBAN FREEWAY			05/2002	$14,234,000
BEAUMONT	CHAMBERS	CR	0920-39-919	0.1		C		$0
DESCRIPTION:	REPLACE BRIDGE AND APPROACHES							$0
LIMITS FROM:	W BAY RD AT CEDAR BAYOU TRIBUTARY			TO: (STR AA0365001)				$297,000
EXIST. FACILITY:	RURAL UNDIVIDED		PROP. FACILITY:	RURAL UNDIVIDED			05/2002	$297,000
BEAUMONT	JEFFERSON	US 69	0200-11-925	0.1		C		$0
DESCRIPTION:	REHABILITATE BRIDGE AND APPROACHES							$0
LIMITS FROM:	SB LANES AT DOWLEN RD			TO: (STR 020011103)				$2,665,000
EXIST. FACILITY:	URBAN FREEWAY		PROP. FACILITY:	URBAN FREEWAY			05/2002	$2,665,000
BEAUMONT	JEFFERSON	CS	0920-38-072	0.1		C		$0
DESCRIPTION:	REHABILITATE BRIDGE							$0
LIMITS FROM:	LAWHON RD AT GALLIER CANAL			TO: .				$149,000
EXIST. FACILITY:	RURAL UNDIVIDED		PROP. FACILITY:	RURAL UNDIVIDED			05/2002	$149,000
BEAUMONT	JEFFERSON	CS	0920-38-085	0.1		C		$0
DESCRIPTION:	REPLACE BRIDGE							$0
LIMITS FROM:	SOUR LAKE RD AT			TO: PORT ARTHUR FR WTR CANAL				$149,000
EXIST. FACILITY:	RURAL UNDIVIDED		PROP. FACILITY:	RURAL UNDIVIDED			05/2002	$149,000
BEAUMONT	JEFFERSON	CS	0920-38-086	0.1		C		$0
DESCRIPTION:	REHABILITATE BRIDGE							$0
LIMITS FROM:	ON BOND RD AT			TO: GREEN POND GULLY				$385,000
EXIST. FACILITY:	RURAL UNDIVIDED		PROP. FACILITY:	RURAL UNDIVIDED			05/2002	$385,000
BEAUMONT	JEFFERSON	CS	0920-38-112	0.1		C		$0
DESCRIPTION:	REHABILITATE BRIDGE							$0
LIMITS FROM:	VIRGINIA AT DRAIN DITCH			TO: .				$148,024
EXIST. FACILITY:	RURAL UNDIVIDED		PROP. FACILITY:	RURAL UNDIVIDED			05/2002	$148,024
BEAUMONT	JEFFERSON	CS	0920-38-900	0.1		C		$0
DESCRIPTION:	REHABILITATE BRIDGE AND APPROACHES							$0
LIMITS FROM:	CALDER AVE AT DRAINAGE DITCH			TO: .				$186,000
EXIST. FACILITY:	URBAN UNDIVIDED		PROP. FACILITY:	URBAN UNDIVIDED			05/2002	$186,000
BEAUMONT	JEFFERSON	CS	0920-38-901	0.1		C		$0
DESCRIPTION:	REHABILITATE BRIDGE AND APPROACHES							$0
LIMITS FROM:	PHELAN BLVD AT HILLEBRANDT BAYOU			TO: .				$186,000
EXIST. FACILITY:	URBAN UNDIVIDED		PROP. FACILITY:	URBAN UNDIVIDED			05/2002	$186,000

PROJECT HAS ADVANCED TO A HIGHER AUTHORIZATION.

DISTRICT	COUNTY	HWY NO	CONT-SECT-JOB	LENGTH MILES	SCHED DT	LEVEL OF AUTHORITY	OTHER CATEGORIES DATE OF LATEST EST	OTHER PARTICIPATION OTHER CAT FUNDS CATEGORY 6 FUNDS EST CONST COST
BEAUMONT	JEFFERSON	FM 365	0932-02-032	0.1		C		$10,000
DESCRIPTION:	WIDEN BRIDGE							$0
LIMITS FROM:	PIGNUT GULLY			TO: .				$139,000
EXIST. FACILITY:	RURAL UNDIVIDED		PROP. FACILITY:		RURAL UNDIVIDED		05/2002	$149,000
BEAUMONT	JEFFERSON	FM 365	0932-02-033	0.1		C		$0
DESCRIPTION:	WIDEN BRIDGE							$0
LIMITS FROM:	AT DRAIN			TO: .				$149,000
EXIST. FACILITY:	RURAL UNDIVIDED		PROP. FACILITY:		RURAL UNDIVIDED		05/2002	$149,000
BEAUMONT	NEWTON	SH 12	0499-01-003	0.1		C		$0
DESCRIPTION:	REHABILITATE BRIDGE AND APPROACHES							$0
LIMITS FROM:	AT SABINE RIVER			TO: .				$285,000
EXIST. FACILITY:			PROP. FACILITY:				05/2002	$285,000
BEAUMONT	NEWTON	CR	0920-06-905	0.1		C		$0
DESCRIPTION:	REPLACE BRIDGE AND APPROACHES							$0
LIMITS FROM:	WOODS COMMUNITY RD AT BIG COW CREEK			TO: .				$417,000
EXIST. FACILITY:			PROP. FACILITY:				05/2002	$417,000
BEAUMONT	ORANGE	IH 10	0028-14-086	0.1		C		$0
DESCRIPTION:	REHABILITATE BRIDGE AND APPROACHES							$0
LIMITS FROM:	AT FM 3247			TO: .				$289,000
EXIST. FACILITY:	RURAL FREEWAY		PROP. FACILITY:		RURAL FREEWAY		05/2002	$289,000
BEAUMONT	ORANGE	CR	0920-30-901	0.1		C		$0
DESCRIPTION:	REPLACE BRIDGE AND APPROACHES							$0
LIMITS FROM:	CHURCH HOUSE RD AT ANDERSON GULLY			TO: .				$281,000
EXIST. FACILITY:	RURAL UNDIVIDED		PROP. FACILITY:		RURAL UNDIVIDED		05/2002	$281,000
BEAUMONT	ORANGE	CR	0920-30-926	0		C		$0
DESCRIPTION:	REPLACE BRIDGE AND APPROACHES							$0
LIMITS FROM:	PINE PARK RD AT DRAW			TO: (STR AA0693001)				$149,000
EXIST. FACILITY:	RURAL UNDIVIDED		PROP. FACILITY:		RURAL UNDIVIDED		05/2002	$149,000
BEAUMONT	TYLER	CR	0920-13-016	0.1		C		$0
DESCRIPTION:	REPLACE BRIDGE AND APPROACHES							$0
LIMITS FROM:	CR 4375 AT BEECH CREEK BRANCH			TO: (STR AA0218001)				$306,000
EXIST. FACILITY:	RURAL UNDIVIDED		PROP. FACILITY:		RURAL UNDIVIDED		05/2002	$306,000
BEAUMONT	TYLER	CR	0920-13-904	0.1		C		$0
DESCRIPTION:	REPLACE BRIDGE AND APPROACHES							$0
LIMITS FROM:	CR 4565 AT DRAW			TO: (STR AA0236001)				$260,000
EXIST. FACILITY:	RURAL UNDIVIDED		PROP. FACILITY:		RURAL UNDIVIDED		05/2002	$260,000
BEAUMONT	TYLER	CR	0920-13-919	0.1		C		$0
DESCRIPTION:	REPLACE BRIDGE AND APPROACHES							$0
LIMITS FROM:	CR 2375 AT RUSSELL CREEK			TO: (STR AA0110001)				$371,000
EXIST. FACILITY:	RURAL UNDIVIDED		PROP. FACILITY:		RURAL UNDIVIDED		05/2002	$371,000
BEAUMONT	HARDIN	CR	0920-03-928	0.1		C		$0
DESCRIPTION:	REPLACE BRIDGE AND APPROACHES							$0
LIMITS FROM:	CR 161 AT CYPRESS CREEK			TO: (STR AA0161001)				$780,000
EXIST. FACILITY:	RURAL UNDIVIDED		PROP. FACILITY:		RURAL UNDIVIDED		05/2002	$780,000
BEAUMONT	JEFFERSON	CR	0920-38-087	0.1		C		$0
DESCRIPTION:	REPLACE BRIDGE							$0
LIMITS FROM:	PINE ISLAND DITCH AT			TO: GREEN POND GULLY				$448,000
EXIST. FACILITY:	RURAL UNDIVIDED		PROP. FACILITY:		RURAL UNDIVIDED		05/2002	$448,000
BEAUMONT	CHAMBERS	CR	0920-39-902	0		C		$0
DESCRIPTION:	REPLACE BRIDGE AND APPROACHES							$0
LIMITS FROM:	POSKEY RD AT ANAHUAC DITCH			TO: (STR AA0157001)				$150,000
EXIST. FACILITY:	RURAL UNDIVIDED		PROP. FACILITY:		RURAL UNDIVIDED		11/2003	$150,000
BEAUMONT	HARDIN	CR	0920-03-904	0		C		$0
DESCRIPTION:	REPLACE BRIDGE AND APPROACHES							$0
LIMITS FROM:	PINEWOOD BLVD AT COON MARSH			TO: (STR AA0490002)				$100,000
EXIST. FACILITY:	RURAL UNDIVIDED		PROP. FACILITY:		RURAL UNDIVIDED		11/2003	$100,000
BEAUMONT	JEFFERSON	US 69	0200-16-902	0		C		$0
DESCRIPTION:	REPLACE BRIDGE AND APPROACHES							$0
LIMITS FROM:	AT MAIN B CANAL			TO: (STR 020016142)				$1,200,000
EXIST. FACILITY:	URBAN DIVIDED		PROP. FACILITY:		URBAN DIVIDED		11/2003	$1,200,000

PROJECT HAS ADVANCED TO A HIGHER AUTHORIZATION.

DISTRICT	COUNTY	HWY NO	CONT-SECT-JOB	LENGTH MILES	SCHED DT	LEVEL OF AUTHORITY	OTHER CATEGORIES DATE OF LATEST EST	OTHER PARTICIPATION OTHER CAT FUNDS CATEGORY 6 FUNDS EST CONST COST
BEAUMONT	JEFFERSON	SH 73	0508-04-902	0		C		$0
DESCRIPTION:	REPLACE BRIDGE AND APPROACHES							$0
LIMITS FROM:	AT DRAIN				TO: (STR 050804165)			$200,000
EXIST. FACILITY:	URBAN FREEWAY		PROP. FACILITY: URBAN FREEWAY				11/2003	$200,000
BEAUMONT	JEFFERSON	CS	0920-38-083	0.1		C		$0
DESCRIPTION:	REHABILITATE BRIDGE							$0
LIMITS FROM:	ON HILLEBRANDT RD AT				TO: HILLEBRANDT BAYOU			$277,000
EXIST. FACILITY:	RURAL UNDIVIDED		PROP. FACILITY: RURAL UNDIVIDED				09/1992	$277,000
BEAUMONT	LIBERTY	FM 1008	0952-01-902	0		C		$0
DESCRIPTION:	WIDEN THE DECK OF THE EXISTING BRIDGES							$0
LIMITS FROM:	AT LINNEY CRK, BOWIE CRK, FRENCH				TO: CRK, AND LONG JOHN CRK			$550,000
EXIST. FACILITY:	RURAL UNDIVIDED		PROP. FACILITY: RURAL UNDIVIDED				11/2003	$550,000
BEAUMONT	LIBERTY	FM 1410	1420-01-902	0		C		$0
DESCRIPTION:	REPLACE BRIDGE AND APPROACHES							$0
LIMITS FROM:	AT WHITES BAYOU				TO: (STR 142001003)			$500,000
EXIST. FACILITY:	RURAL UNDIVIDED		PROP. FACILITY: RURAL UNDIVIDED				11/2003	$500,000
BEAUMONT	TYLER	FM 1013	1237-01-928	0		C		$0
DESCRIPTION:	REPLACE BRIDGE AND APPROACHES							$0
LIMITS FROM:	AT BIG BRANCH AND THEUVININS CRK				TO: (STR 123701001 & 123701003)			$1,580,000
EXIST. FACILITY:	RURAL UNDIVIDED		PROP. FACILITY: RURAL UNDIVIDED				01/2004	$1,580,000
					BEAUMONT TOTAL:			$3,260,000
					80 PROJECTS			$0
								$170,673,688
								$173,933,688

PROJECT HAS ADVANCED TO A HIGHER AUTHORIZATION.

DISTRICT	COUNTY	HWY NO	CONT-SECT-JOB	LENGTH MILES	SCHED DT	LEVEL OF AUTHORITY	OTHER CATEGORIES DATE OF LATEST EST	OTHER PARTICIPATION OTHER CAT FUNDS CATEGORY 6 FUNDS EST CONST COST
BROWNWOOD	COMANCHE	CR	0923-17-040	0.1	2005	C		$0
DESCRIPTION:	REPLACE BRIDGE AND APPROACHES							$0
LIMITS FROM:	ON CR 394 AT RESLEY CREEK			TO: .				$280,000
EXIST. FACILITY:			PROP. FACILITY:				03/2003	$280,000
BROWNWOOD	COMANCHE	CR	0923-17-903	0.1	2005	C		$0
DESCRIPTION:	REPLACE BRIDGE AND APPROACHES							$0
LIMITS FROM:	ON CR 435 AT SABANA RIVER			TO: .				$165,000
EXIST. FACILITY:	RURAL UNDIVIDED		PROP. FACILITY:	RURAL UNDIVIDED			11/1998	$165,000
BROWNWOOD	COMANCHE	CR	0923-17-904	0.1	2005	C		$0
DESCRIPTION:	REPLACE BRIDGE AND APPROACHES							$0
LIMITS FROM:	ON CR 326 AT SALT BRANCH			TO: .				$190,000
EXIST. FACILITY:	RURAL UNDIVIDED		PROP. FACILITY:	RURAL UNDIVIDED			03/2003	$190,000
BROWNWOOD	COMANCHE	CR	0923-17-913	0.1	2005	C		$0
DESCRIPTION:	REPLACE BRIDGE AND APPROACHES							$0
LIMITS FROM:	ON CR 497 AT LEON RIVER			TO: .				$290,000
EXIST. FACILITY:	RURAL UNDIVIDED		PROP. FACILITY:	RURAL UNDIVIDED			03/2003	$290,000
BROWNWOOD	EASTLAND	CR	0923-09-920	0.1	2005	C		$0
DESCRIPTION:	REPLACE BRIDGE AND APPROACHES							$0
LIMITS FROM:	ON CR 211 AT SABANA RIVER			TO: .				$175,000
EXIST. FACILITY:	RURAL UNDIVIDED		PROP. FACILITY:	RURAL UNDIVIDED			08/2000	$175,000
BROWNWOOD	SAN SABA	CR	0923-25-900	0.1	2005	C		$0
DESCRIPTION:	REPLACE BRIDGE AND APPROACHES							$0
LIMITS FROM:	ON CR 101 AT JERRYS BRANCH			TO: .				$155,000
EXIST. FACILITY:	RURAL UNDIVIDED		PROP. FACILITY:	RURAL UNDIVIDED			03/2003	$155,000
BROWNWOOD	BROWN	CR	0923-06-900	0.1	2006	C		$0
DESCRIPTION:	REPLACE BRIDGE AND APPROACHES							$0
LIMITS FROM:	ON CR 114 AT TURKEY CREEK			TO: .				$330,000
EXIST. FACILITY:			PROP. FACILITY:				03/2003	$330,000
BROWNWOOD	COLEMAN	CR	0923-08-016	0.1	2006	C		$0
DESCRIPTION:	REPLACE BRIDGE AND APPROACHES							$0
LIMITS FROM:	ON CR 140 AT JIM NED CREEK			TO: .				$520,000
EXIST. FACILITY:	RURAL UNDIVIDED		PROP. FACILITY:	RURAL UNDIVIDED			03/2003	$520,000
BROWNWOOD	COLEMAN	CR	0923-08-017	0.1	2006	C		$0
DESCRIPTION:	REPLACE BRIDGE AND APPROACHES							$0
LIMITS FROM:	ON CR 196 AT HORDS CREEK			TO: .				$300,000
EXIST. FACILITY:	RURAL UNDIVIDED		PROP. FACILITY:	RURAL UNDIVIDED			03/2003	$300,000
BROWNWOOD	COMANCHE	CR	0923-17-029	0.1	2006	C		$0
DESCRIPTION:	REPLACE BRIDGE AND APPROACHES							$0
LIMITS FROM:	ON CR 103 AT JIMMY CREEK			TO: .				$180,000
EXIST. FACILITY:			PROP. FACILITY:				03/2003	$180,000
BROWNWOOD	COMANCHE	CR	0923-17-036	0.1	2006	C		$0
DESCRIPTION:	REPLACE BRIDGE AND APPROACHES							$0
LIMITS FROM:	ON CR 240 AT S LEON RIVER DRAW			TO: .				$220,000
EXIST. FACILITY:			PROP. FACILITY:				03/2003	$220,000
BROWNWOOD	COMANCHE	CR	0923-17-910	0.1	2006	C		$0
DESCRIPTION:	REPLACE BRIDGE AND APPROACHES							$0
LIMITS FROM:	ON CR 476 AT LEON RIVER DRAW			TO: .				$110,000
EXIST. FACILITY:	RURAL UNDIVIDED		PROP. FACILITY:	RURAL UNDIVIDED			03/2003	$110,000
BROWNWOOD	SAN SABA	CR	0923-25-011	0.1	2006	C		$0
DESCRIPTION:	REPLACE BRIDGE AND APPROACHES							$0
LIMITS FROM:	ON CR 262 AT SAN SABA RIVER			TO: .				$510,000
EXIST. FACILITY:			PROP. FACILITY:				03/2003	$510,000
BROWNWOOD	BROWN	CR	0923-06-039	0.1	2007	C		$0
DESCRIPTION:	REPLACE BRIDGE AND APPROACHES							$0
LIMITS FROM:	ON CR 114 AT E HOLLOWAY CREEK			TO: .				$125,000
EXIST. FACILITY:	RURAL UNDIVIDED		PROP. FACILITY:	RURAL UNDIVIDED			11/1998	$125,000
BROWNWOOD	COLEMAN	CR	0923-08-920	0.1	2007	C		$0
DESCRIPTION:	REPLACE BRIDGE AND APPROACHES							$0
LIMITS FROM:	ON CR 136 AT BR OF HORDS CREEK			TO: .				$175,000
EXIST. FACILITY:	RURAL UNDIVIDED		PROP. FACILITY:	RURAL UNDIVIDED			08/2000	$175,000

PROJECT HAS ADVANCED TO A HIGHER AUTHORIZATION.

DISTRICT	COUNTY	HWY NO	CONT-SECT-JOB	LENGTH MILES	SCHED DT	LEVEL OF AUTHORITY	OTHER CATEGORIES DATE OF LATEST EST	OTHER PARTICIPATION OTHER CAT FUNDS CATEGORY 6 FUNDS EST CONST COST
BROWNWOOD	COMANCHE	CR	0923-17-900	0.1	2007	C		$0
DESCRIPTION:	REPLACE BRIDGE AND APPROACHES							$0
LIMITS FROM:	ON CR 192 AT COPPERAS DRAW			TO: .				$200,000
EXIST. FACILITY:	RURAL UNDIVIDED		PROP. FACILITY: RURAL UNDIVIDED				11/2002	$200,000
BROWNWOOD	COMANCHE	CR	0923-17-906	0.1	2007	C		$0
DESCRIPTION:	REPLACE BRIDGE AND APPROACHES							$0
LIMITS FROM:	ON CR 220 AT SALT BRANCH			TO: .				$190,000
EXIST. FACILITY:	RURAL UNDIVIDED		PROP. FACILITY: RURAL UNDIVIDED				11/1998	$190,000
BROWNWOOD	COMANCHE	CR	0923-17-942	0.1	2007	C		$0
DESCRIPTION:	REPLACE BRIDGE AND APPROACHES							$0
LIMITS FROM:	ON CR 459 AT SABANA RIVER DRAW			TO: .				$150,000
EXIST. FACILITY:	RURAL UNDIVIDED		PROP. FACILITY: RURAL UNDIVIDED				08/2000	$150,000
BROWNWOOD	EASTLAND	CR	0923-09-900	0.1	2007	C		$0
DESCRIPTION:	REPLACE BRIDGE AND APPROACHES							$0
LIMITS FROM:	ON CR 350 AT CURRYCOMB BRANCH			TO: .				$120,000
EXIST. FACILITY:	RURAL UNDIVIDED		PROP. FACILITY: RURAL UNDIVIDED				03/2003	$120,000
BROWNWOOD	EASTLAND	CR	0923-09-921	0.1	2007	C		$0
DESCRIPTION:	REPLACE BRIDGE AND APPROACHES							$0
LIMITS FROM:	ON CR 141 AT BR S FK LEON RIVER			TO: .				$160,000
EXIST. FACILITY:	RURAL UNDIVIDED		PROP. FACILITY: RURAL UNDIVIDED				08/2000	$160,000
BROWNWOOD	LAMPASAS	CR	0923-10-010	0.1	2007	C		$0
DESCRIPTION:	REPLACE BRIDGE AND APPROACHES							$0
LIMITS FROM:	ON CR 105 AT LAMPASAS RIVER			TO: .				$510,000
EXIST. FACILITY:	RURAL UNDIVIDED		PROP. FACILITY: RURAL UNDIVIDED				03/2003	$510,000
BROWNWOOD	MILLS	CR	0923-23-013	0.1	2007	C		$0
DESCRIPTION:	REPLACE BRIDGE AND APPROACHES							$0
LIMITS FROM:	ON CR 126 AT COLORADO RIVER DRAW			TO: .				$205,000
EXIST. FACILITY:	RURAL UNDIVIDED		PROP. FACILITY: RURAL UNDIVIDED				11/1998	$205,000
BROWNWOOD	SAN SABA	CR	0923-25-010	0.1	2007	C		$0
DESCRIPTION:	REPLACE BRIDGE AND APPROACHES							$0
LIMITS FROM:	ON CR 190 AT SAN SABA RIVER			TO: .				$850,000
EXIST. FACILITY:	RURAL UNDIVIDED		PROP. FACILITY: RURAL UNDIVIDED				11/1998	$850,000
BROWNWOOD	BROWN	CR	0923-06-040	0.1	2008	C		$0
DESCRIPTION:	REPLACE BRIDGE AND APPROACHES							$0
LIMITS FROM:	ON CR 228 AT INDIAN CREEK			TO: .				$150,000
EXIST. FACILITY:	RURAL UNDIVIDED		PROP. FACILITY: RURAL UNDIVIDED				11/1998	$150,000
BROWNWOOD	COMANCHE	CR	0923-17-034	0.1	2008	C		$0
DESCRIPTION:	REPLACE BRIDGE AND APPROACHES							$0
LIMITS FROM:	ON CR 181 AT S COPPERAS CREEK			TO: .				$150,000
EXIST. FACILITY:	RURAL UNDIVIDED		PROP. FACILITY: RURAL UNDIVIDED				11/1998	$150,000
BROWNWOOD	COMANCHE	CR	0923-17-940	0.1	2008	C		$0
DESCRIPTION:	REPLACE BRIDGE AND APPROACHES							$0
LIMITS FROM:	ON CR 235 AT S LEON RIVER DRAW			TO: .				$150,000
EXIST. FACILITY:	RURAL UNDIVIDED		PROP. FACILITY: RURAL UNDIVIDED				08/2000	$150,000
BROWNWOOD	EASTLAND	CR	0923-09-904	0.1	2008	C		$0
DESCRIPTION:	REPLACE BRIDGE AND APPROACHES							$0
LIMITS FROM:	ON CR 122 AT COTTONWOOD CREEK			TO: .				$205,000
EXIST. FACILITY:			PROP. FACILITY:				11/1998	$205,000
BROWNWOOD	SAN SABA	CR	0923-25-014	0.1	2008	C		$0
DESCRIPTION:	REPLACE BRIDGE AND APPROACHES							$0
LIMITS FROM:	ON CR 127 AT RICHLAND CREEK			TO: .				$175,000
EXIST. FACILITY:	RURAL UNDIVIDED		PROP. FACILITY: RURAL UNDIVIDED				11/1998	$175,000
BROWNWOOD	COMANCHE	CR	0923-17-907	0.1		C		$0
DESCRIPTION:	REPLACE BRIDGE AND APPROACHES							$0
LIMITS FROM:	ON CR 419 AT COPPERAS CREEK			TO: .				$190,000
EXIST. FACILITY:	RURAL UNDIVIDED		PROP. FACILITY: RURAL UNDIVIDED				11/1998	$190,000
BROWNWOOD	COMANCHE	CR	0923-17-912	0.1		C		$0
DESCRIPTION:	REPLACE BRIDGE AND APPROACHES							$0
LIMITS FROM:	ON CR 250 AT LIVE OAK CREEK			TO: .				$190,000
EXIST. FACILITY:	RURAL UNDIVIDED		PROP. FACILITY: RURAL UNDIVIDED				11/1998	$190,000

DISTRICT	COUNTY	HWY NO	CONT-SECT-JOB	LENGTH MILES	SCHED DT	LEVEL OF AUTHORITY	OTHER CATEGORIES DATE OF LATEST EST	OTHER PARTICIPATION OTHER CAT FUNDS CATEGORY 6 FUNDS EST CONST COST
BROWNWOOD	COMANCHE	CR	0923-17-945	0.1		C		$0
DESCRIPTION:	REPLACE BRIDGE AND APPROACHES							$0
LIMITS FROM:	ON CR 396 AT ROCKY CREEK			TO: .				$200,000
EXIST. FACILITY:	RURAL UNDIVIDED		PROP. FACILITY: RURAL UNDIVIDED				03/2003	$200,000
BROWNWOOD	BROWN	CR	0923-06-902	0.1		C		$0
DESCRIPTION:	REPLACE BRIDGE AND APPROACHES							$0
LIMITS FROM:	ON CR 281 AT BLANKET CREEK			TO: .				$190,000
EXIST. FACILITY:	RURAL UNDIVIDED		PROP. FACILITY: RURAL UNDIVIDED				11/1998	$190,000
BROWNWOOD	COLEMAN	CR	0923-08-930	0.1		C		$0
DESCRIPTION:	REPLACE BRIDGE AND APPROACHES							$0
LIMITS FROM:	ON CR 220 AT COLORADO RIVER			TO: .				$1,300,000
EXIST. FACILITY:	RURAL UNDIVIDED		PROP. FACILITY: RURAL UNDIVIDED				09/2001	$1,300,000
BROWNWOOD	COMANCHE	CR	0923-17-941	0.1		C		$0
DESCRIPTION:	REPLACE BRIDGE AND APPROACHES							$0
LIMITS FROM:	ON CR 476 AT LEON RIVER DRAW			TO: .				$250,000
EXIST. FACILITY:	RURAL UNDIVIDED		PROP. FACILITY: RURAL UNDIVIDED				03/2003	$250,000
BROWNWOOD	EASTLAND	CR	0923-09-908	0.1		C		$0
DESCRIPTION:	REPLACE BRIDGE AND APPROACHES							$0
LIMITS FROM:	ON CR 132 AT BR S FK LEON RIVER			TO: .				$190,000
EXIST. FACILITY:	RURAL UNDIVIDED		PROP. FACILITY: RURAL UNDIVIDED				11/1998	$190,000
BROWNWOOD	BROWN	CR	0923-06-905	0.1		C		$0
DESCRIPTION:	REPLACE BRIDGE AND APPROACHES							$0
LIMITS FROM:	ON CR 306 AT BLANKET CREEK			TO: .				$200,000
EXIST. FACILITY:	RURAL UNDIVIDED		PROP. FACILITY: RURAL UNDIVIDED				09/1999	$200,000
BROWNWOOD	COLEMAN	CR	0923-08-900	0.1		C		$0
DESCRIPTION:	REPLACE BRIDGE AND APPROACHES							$0
LIMITS FROM:	ON CR 170 AT PECAN BAYOU			TO: .				$625,000
EXIST. FACILITY:	RURAL UNDIVIDED		PROP. FACILITY: RURAL UNDIVIDED				11/1998	$625,000
BROWNWOOD	COMANCHE	CR	0923-17-039	0.1		C		$0
DESCRIPTION:	REPLACE BRIDGE AND APPROACHES							$0
LIMITS FROM:	ON CR 113 AT RABBIT CREEK			TO: .				$125,000
EXIST. FACILITY:	RURAL UNDIVIDED		PROP. FACILITY: RURAL UNDIVIDED				11/1998	$125,000
BROWNWOOD	COMANCHE	CR	0923-17-041	0.1		C		$0
DESCRIPTION:	REPLACE BRIDGE AND APPROACHES							$0
LIMITS FROM:	ON CR 399 AT RESLEY CREEK			TO: .				$175,000
EXIST. FACILITY:	RURAL UNDIVIDED		PROP. FACILITY: RURAL UNDIVIDED				11/1998	$175,000
BROWNWOOD	COMANCHE	CR	0923-17-902	0.1		C		$0
DESCRIPTION:	REPLACE BRIDGE AND APPROACHES							$0
LIMITS FROM:	ON CR 322 AT SALT CREEK			TO: .				$165,000
EXIST. FACILITY:	RURAL UNDIVIDED		PROP. FACILITY: RURAL UNDIVIDED				11/1998	$165,000
BROWNWOOD	COMANCHE	CR	0923-17-909	0.1		C		$0
DESCRIPTION:	REPLACE BRIDGE AND APPROACHES							$0
LIMITS FROM:	ON CR 396 AT ROCKY CREEK			TO: .				$190,000
EXIST. FACILITY:	RURAL UNDIVIDED		PROP. FACILITY: RURAL UNDIVIDED				11/1998	$190,000
BROWNWOOD	EASTLAND	FM 571	0570-01-019	0.1		C		$0
DESCRIPTION:	REPLACE BRIDGE AND APPROACHES							$0
LIMITS FROM:	AT LEON RIVER			TO: .				$250,000
EXIST. FACILITY:	RURAL UNDIVIDED		PROP. FACILITY: RURAL UNDIVIDED				11/1997	$250,000
BROWNWOOD	EASTLAND	CS	0923-09-906	0.1		C		$0
DESCRIPTION:	REPLACE BRIDGE AND APPROACHES							$0
LIMITS FROM:	ON COMMERCE ST AT BR OF N FK PALO PINTO			TO: .				$200,000
EXIST. FACILITY:	RURAL UNDIVIDED		PROP. FACILITY: RURAL UNDIVIDED				10/1998	$200,000
BROWNWOOD	LAMPASAS	CR	0923-10-900	0.1		C		$0
DESCRIPTION:	REPLACE BRIDGE AND APPROACHES							$0
LIMITS FROM:	ON CR 41 AT LUCY CREEK			TO: .				$250,000
EXIST. FACILITY:	RURAL UNDIVIDED		PROP. FACILITY: RURAL UNDIVIDED				11/1998	$250,000
BROWNWOOD	MC CULLOCH	CR	0923-24-007	0.1		C		$0
DESCRIPTION:	REPLACE BRIDGE AND APPROACHES							$0
LIMITS FROM:	ON CR 260 AT BRANCH OF DEEP CREEK			TO: .				$125,000
EXIST. FACILITY:	RURAL UNDIVIDED		PROP. FACILITY: RURAL UNDIVIDED				11/1998	$125,000

PROJECT HAS ADVANCED TO A HIGHER AUTHORIZATION.

DISTRICT	COUNTY	HWY NO	CONT-SECT-JOB	LENGTH MILES	SCHED DT	LEVEL OF AUTHORITY	OTHER CATEGORIES DATE OF LATEST EST	OTHER PARTICIPATION OTHER CAT FUNDS CATEGORY 6 FUNDS EST CONST COST
BROWNWOOD	MILLS	CR	0923-23-014	0.1		C		$0
DESCRIPTION:	REPLACE BRIDGE AND APPROACHES							$0
LIMITS FROM:	ON CR 176 AT BENNETT CREEK				TO: .			$101,000
EXIST. FACILITY:	RURAL UNDIVIDED			PROP. FACILITY:	RURAL UNDIVIDED		06/1995	$101,000
BROWNWOOD	MILLS	FM 575	1030-01-014	0.1		C		$0
DESCRIPTION:	REPLACE BRIDGE AND APPROACHES							$0
LIMITS FROM:	AT NORTH BENNETT CREEK				TO: .			$113,100
EXIST. FACILITY:				PROP. FACILITY:			06/1995	$113,100
BROWNWOOD	MILLS	FM 1047	1780-01-009	0.1		C		$0
DESCRIPTION:	REPLACE BRIDGE AND APPROACHES							$0
LIMITS FROM:	AT BENNETT BRANCH				TO: .			$285,000
EXIST. FACILITY:	RURAL UNDIVIDED			PROP. FACILITY:	RURAL UNDIVIDED		12/1996	$285,000
BROWNWOOD	SAN SABA	CR	0923-25-012	0.1		C		$0
DESCRIPTION:	REPLACE BRIDGE AND APPROACHES							$0
LIMITS FROM:	ON CR 137 AT SAN SABA RIVER				TO: .			$770,000
EXIST. FACILITY:	RURAL UNDIVIDED			PROP. FACILITY:	RURAL UNDIVIDED		11/1998	$770,000
BROWNWOOD	SAN SABA	CR	0923-25-016	0.1		C		$0
DESCRIPTION:	REPLACE BRIDGE AND APPROACHES							$0
LIMITS FROM:	ON CR 129 AT SAN SABA RIVER				TO: .			$101,000
EXIST. FACILITY:	RURAL UNDIVIDED			PROP. FACILITY:	RURAL UNDIVIDED		06/1995	$101,000
BROWNWOOD	BROWN	CR	0923-06-920	0.1		C		$0
DESCRIPTION:	REPLACE BRIDGE AND APPROACHES							$0
LIMITS FROM:	ON CR 114 AT W HOLLOWAY CREEK				TO: .			$150,000
EXIST. FACILITY:	RURAL UNDIVIDED			PROP. FACILITY:	RURAL UNDIVIDED		08/2000	$150,000
BROWNWOOD	COMANCHE	CR	0923-17-911	0		C		$0
DESCRIPTION:	REPLACE BRIDGE AND APPROACHES							$0
LIMITS FROM:	ON CR 235 AT MERCER CREEK				TO: .			$200,000
EXIST. FACILITY:	RURAL UNDIVIDED			PROP. FACILITY:	RURAL UNDIVIDED		10/2003	$200,000
BROWNWOOD	COMANCHE	CR	0923-17-915	0		C		$0
DESCRIPTION:	REPLACE BRIDGE AND APPROACHES							$0
LIMITS FROM:	ON CR 108 AT SWEETWATER DRAW				TO: .			$150,000
EXIST. FACILITY:	RURAL UNDIVIDED			PROP. FACILITY:	RURAL UNDIVIDED		10/2003	$150,000
BROWNWOOD	COMANCHE	CR	0923-17-943	0.1		C		$0
DESCRIPTION:	REPLACE BRIDGE AND APPROACHES							$0
LIMITS FROM:	ON CR 175 AT PARTRIDGE CREEK				TO: .			$165,000
EXIST. FACILITY:	RURAL UNDIVIDED			PROP. FACILITY:	RURAL UNDIVIDED		03/2003	$165,000
BROWNWOOD	EASTLAND	CR	0923-09-901	0		C		$0
DESCRIPTION:	REPLACE BRIDGE AND APPROACHES							$0
LIMITS FROM:	ON CR 495 AT HOG CREEK				TO: .			$140,000
EXIST. FACILITY:	RURAL UNDIVIDED			PROP. FACILITY:	RURAL UNDIVIDED		10/2003	$140,000
BROWNWOOD	EASTLAND	CR	0923-09-902	0		C		$0
DESCRIPTION:	REPLACE BRIDGE AND APPROACHES							$0
LIMITS FROM:	ON CR 467 AT N FORK PALO PINTO CR.				TO: .			$155,000
EXIST. FACILITY:	RURAL UNDIVIDED			PROP. FACILITY:	RURAL UNDIVIDED		10/2003	$155,000
BROWNWOOD	EASTLAND	CR	0923-09-903	0		C		$0
DESCRIPTION:	REPLACE BRIDGE AND APPROACHES							$0
LIMITS FROM:	ON CR 107 AT COTTONWOOD CREEK				TO: .			$190,000
EXIST. FACILITY:	RURAL UNDIVIDED			PROP. FACILITY:	RURAL UNDIVIDED		10/2003	$190,000
BROWNWOOD	EASTLAND	CR	0923-09-905	0		C		$0
DESCRIPTION:	REPLACE BRIDGE AND APPROACHES							$0
LIMITS FROM:	ON CR 323 AT NASH CREEK				TO: .			$150,000
EXIST. FACILITY:	RURAL UNDIVIDED			PROP. FACILITY:	RURAL UNDIVIDED		10/2003	$150,000
BROWNWOOD	EASTLAND	CS	0923-09-907	0		C		$0
DESCRIPTION:	REPLACE BRIDGE AND APPROACHES							$0
LIMITS FROM:	ON HUNT ST AT N FORK PALO PINTO CR.				TO: IN RANGER			$155,000
EXIST. FACILITY:	RURAL UNDIVIDED			PROP. FACILITY:	RURAL UNDIVIDED		10/2003	$155,000
BROWNWOOD	EASTLAND	CR	0923-09-922	0.1		C		$0
DESCRIPTION:	REPLACE BRIDGE AND APPROACHES							$0
LIMITS FROM:	ON CR 350 AT SABANA RIVER DRAW				TO: .			$150,000
EXIST. FACILITY:	RURAL UNDIVIDED			PROP. FACILITY:	RURAL UNDIVIDED		08/2000	$150,000

PROJECT HAS ADVANCED TO A HIGHER AUTHORIZATION.

DISTRICT	COUNTY	HWY NO	CONT-SECT-JOB	LENGTH MILES	SCHED DT	LEVEL OF AUTHORITY	OTHER CATEGORIES DATE OF LATEST EST	OTHER PARTICIPATION OTHER CAT FUNDS CATEGORY 6 FUNDS EST CONST COST
BROWNWOOD	MILLS	CR	0923-23-902	0		C		$0
DESCRIPTION:	REPLACE BRIDGE AND APPROACHES							$0
LIMITS FROM:	ON CR 112 AT BROWNS CREEK			TO: .				$185,000
EXIST. FACILITY:	RURAL UNDIVIDED		PROP. FACILITY:	RURAL UNDIVIDED			10/2003	$185,000
BROWNWOOD	SAN SABA	CR	0923-25-902	0		C		$0
DESCRIPTION:	REPLACE BRIDGE AND APPROACHES							$0
LIMITS FROM:	ON CR 402 AT DRY SIMPSON CREEK			TO: .				$210,000
EXIST. FACILITY:	RURAL UNDIVIDED		PROP. FACILITY:	RURAL UNDIVIDED			10/2003	$210,000
BROWNWOOD	STEPHENS	CS	0923-22-900	0		C		$0
DESCRIPTION:	REPLACE BRIDGE AND APPROACHES							$0
LIMITS FROM:	ON OAKWOOD ST AT GONZALES DRAW			TO: IN BRECKENRIDGE				$165,000
EXIST. FACILITY:	RURAL UNDIVIDED		PROP. FACILITY:	RURAL UNDIVIDED			10/2003	$165,000
BROWNWOOD	STEPHENS	FM 578	1031-01-019	0.1		C		$0
DESCRIPTION:	REHABILITATE BRIDGE AND APPROACHES							$0
LIMITS FROM:	AT HUBBARD CREEK			TO: .				$200,000
EXIST. FACILITY:	RURAL UNDIVIDED		PROP. FACILITY:	RURAL UNDIVIDED			06/1995	$200,000
				BROWNWOOD TOTAL:				$0
				64 PROJECTS				$0
								$15,490,100
								$15,490,100

PROJECT HAS ADVANCED TO A HIGHER AUTHORIZATION.

DISTRICT	COUNTY	HWY NO	CONT-SECT-JOB	LENGTH MILES	SCHED DT	LEVEL OF AUTHORITY	OTHER CATEGORIES DATE OF LATEST EST	OTHER PARTICIPATION OTHER CAT FUNDS CATEGORY 6 FUNDS EST CONST COST
BRYAN	BRAZOS	CR	0917-29-089	0.1	2005	C		$0
DESCRIPTION:	REPLACE BRIDGES AND APPRS							$0
LIMITS FROM:	ON COUNTY ROAD 169 (OLD RELIANCE RO				TO: AT BOWMAN CREEK AND MATHIS CREEK RE			$560,000
EXIST. FACILITY:	RURAL UNDIVIDED		PROP. FACILITY: RURAL UNDIVIDED				05/2003	$560,000
BRYAN	GRIMES	CR	0917-17-016	0.1	2005	C		$0
DESCRIPTION:	REPLACEMNT OF EXISTING BRIDGE							$0
LIMITS FROM:	ON COUNTY ROAD 107				TO: AT SANDY CREEK			$187,064
EXIST. FACILITY:	RURAL UNDIVIDED		PROP. FACILITY: RURAL UNDIVIDED				10/2002	$187,064
BRYAN	GRIMES	CR	0917-17-017	0.1	2005	C		$0
DESCRIPTION:	REPLACEMENT OF EXISTING BRIDGE							$0
LIMITS FROM:	ON COUNTY ROAD 131				TO: AT HOLLAND CREEK			$321,349
EXIST. FACILITY:	RURAL UNDIVIDED		PROP. FACILITY: RURAL UNDIVIDED				10/2002	$321,349
BRYAN	GRIMES	CR	0917-17-023	0.1	2005	C		$0
DESCRIPTION:	REPLACEMENT OF EXISTING BRIDGE							$0
LIMITS FROM:	ON COUNTY ROAD 263				TO: AT ROCKY CREEK			$269,354
EXIST. FACILITY:	RURAL UNDIVIDED		PROP. FACILITY: RURAL UNDIVIDED				10/2002	$269,354
BRYAN	GRIMES	CR	0917-17-037	0.1	2005	C		$0
DESCRIPTION:	REPLACEMENT OF AN EXISTING BRIDGE FACILITY CONSISTING OF GRADING, STRUCTURES, BASE AND							$0
LIMITS FROM:	ON CR 335 (LOCAL CR 113)				TO: AT BEDIAS CREEK BRANCH			$125,000
EXIST. FACILITY:	RURAL UNDIVIDED		PROP. FACILITY: RURAL UNDIVIDED				03/2003	$125,000
BRYAN	GRIMES	CR	0917-17-038	0.1	2005	C		$0
DESCRIPTION:	REPLACEMENT OF AN EXISTING BRIDGE FACILITY CONSISTING OF GRADING, STRUCTURES, BASE AND							$0
LIMITS FROM:	ON CR 366 (LOCAL CR 240)				TO: AT LAKE CREEK			$110,000
EXIST. FACILITY:	RURAL UNDIVIDED		PROP. FACILITY: RURAL UNDIVIDED				02/2002	$110,000
BRYAN	LEON	CR	0917-16-012	0.1	2005	C		$0
DESCRIPTION:	REPLACE BRIDGE AND APPROACHES							$0
LIMITS FROM:	ON COUNTY ROAD 293				TO: AT MUSTANG CREEK			$190,000
EXIST. FACILITY:	RURAL UNDIVIDED		PROP. FACILITY: RURAL UNDIVIDED				03/2003	$190,000
BRYAN	LEON	CR	0917-16-021	0.1	2005	C		$0
DESCRIPTION:	REPLACE BRIDGE AND APPROACHES							$0
LIMITS FROM:	ON COUNTY ROAD 238				TO: AT CLAPPS CREEK			$190,000
EXIST. FACILITY:	RURAL UNDIVIDED		PROP. FACILITY: RURAL UNDIVIDED				03/2003	$190,000
BRYAN	MADISON	OSR	0475-03-046	0.1	2005	C		$0
DESCRIPTION:	GRADING, STRS, BASE AND SURFACING							$0
LIMITS FROM:	ON OSR AT CANEY CREEK				TO: .			$500,000
EXIST. FACILITY:	RURAL UNDIVIDED		PROP. FACILITY: RURAL UNDIVIDED				12/1996	$500,000
BRYAN	MADISON	OSR	0475-03-047	0.1	2005	C		$0
DESCRIPTION:	WIDEN BRIDGE AND APPROACHES							$0
LIMITS FROM:	ON OSR AT COBBS CREEK				TO: .			$500,000
EXIST. FACILITY:	RURAL UNDIVIDED		PROP. FACILITY: RURAL UNDIVIDED				12/1996	$500,000
BRYAN	MILAM	US 77	0209-05-041	0.1	2005	C		$0
DESCRIPTION:	REPLACEMENT OF AN EXISTING BRIDGE FACILITY CONSISTING OF GRADING, STRUCTURES, BASE AND							$0
LIMITS FROM:	AT BIG ELM CREEK				TO: .			$3,500,000
EXIST. FACILITY:	RURAL UNDIVIDED		PROP. FACILITY: RURAL UNDIVIDED				11/2000	$3,500,000
BRYAN	MILAM	CR	0917-12-060	0.1	2005	C		$0
DESCRIPTION:	REPLACE BRIDGE AND APPROACHES							$0
LIMITS FROM:	ON COUNTY ROAD 553				TO: AT PIN OAK CREEK			$210,000
EXIST. FACILITY:	RURAL UNDIVIDED		PROP. FACILITY: RURAL UNDIVIDED				05/2003	$210,000
BRYAN	WASHINGTON	FM 2447	1299-01-021	0.1	2005	C		$0
DESCRIPTION:	REPLACE STRUCTURE							$0
LIMITS FROM:	AT NEW YEARS CREEK				TO: .			$600,000
EXIST. FACILITY:	RURAL UNDIVIDED		PROP. FACILITY: RURAL UNDIVIDED				03/2003	$600,000
BRYAN	WASHINGTON	FM 2447	1299-01-029	0.1	2005	C		$0
DESCRIPTION:	REPLACEMENT OF AN EXISTING BRIDGE FACILITY CONSISTING OF GRADING, STRUCTURES, BASE AND							$0
LIMITS FROM:	AT RED GULLY				TO: .			$700,000
EXIST. FACILITY:	RURAL UNDIVIDED		PROP. FACILITY: RURAL UNDIVIDED				11/2000	$700,000
BRYAN	BRAZOS	CR	0917-29-094	0.1	2006	C		$0
DESCRIPTION:	REPLACE EXISTING OFF-SYSTEM BRIDGE							$0
LIMITS FROM:	ON COUNTY ROAD 123 (HOUSE CEMETERY				TO: AT ROCKY CREEK			$125,000
EXIST. FACILITY:	RURAL UNDIVIDED		PROP. FACILITY: RURAL UNDIVIDED				03/2003	$125,000

PROJECT HAS ADVANCED TO A HIGHER AUTHORIZATION.

DISTRICT	COUNTY	HWY NO	CONT-SECT-JOB	LENGTH MILES	SCHED DT	LEVEL OF AUTHORITY	OTHER CATEGORIES DATE OF LATEST EST	OTHER PARTICIPATION OTHER CAT FUNDS CATEGORY 6 FUNDS EST CONST COST
BRYAN	BURLESON	FM 2155	0506-04-013	0.1	2006	C		$0
DESCRIPTION:	WIDEN STRUCTURE AND APPROACHES							$0
LIMITS FROM:	AT STRUCTURE NO. 11 AND NO. 12			TO: .				$375,000
EXIST. FACILITY:	RURAL UNDIVIDED		PROP. FACILITY:	RURAL UNDIVIDED			03/2003	$375,000
BRYAN	FREESTONE	CR	0917-20-011	0.1	2006	C		$0
DESCRIPTION:	REPLACE BRIDGE AND APPROACHES							$0
LIMITS FROM:	ON COUNTY ROAD 352			TO: AT TEHUACANA CREEK				$400,000
EXIST. FACILITY:	RURAL UNDIVIDED		PROP. FACILITY:	RURAL UNDIVIDED			03/2003	$400,000
BRYAN	FREESTONE	FM 489	2144-01-011	0.1	2006	C		$0
DESCRIPTION:	REPLACEMENT OF AN EXISTING BRIDGE FACILITY CONSISTING OF GRADING, STRUCTURES, BASE AND							$0
LIMITS FROM:	AT KEECHI CREEK			TO: .				$620,000
EXIST. FACILITY:	RURAL UNDIVIDED		PROP. FACILITY:	RURAL UNDIVIDED			11/2000	$620,000
BRYAN	GRIMES	SH 30	0212-04-901	0.1	2006	C		$0
DESCRIPTION:	REHABILITATE AN EXISTING BRIDGE FACILITY CONSISTING OF GRADING, STRUCTURES, BASE AND SU							$0
LIMITS FROM:	AT GIBBONS CREEK			TO: .				$1,000,000
EXIST. FACILITY:	RURAL UNDIVIDED		PROP. FACILITY:	RURAL UNDIVIDED			11/2000	$1,000,000
BRYAN	LEON	FM 1119	1223-01-035	0.4	2006	C		$0
DESCRIPTION:	REPLACEMENT OF AN EXISTING BRIDGE FACILITY CONSISTING OF GRADING, STRUCTURES, BASE AND							$0
LIMITS FROM:	AT COBBS CREEK			TO: .				$900,000
EXIST. FACILITY:	RURAL UNDIVIDED		PROP. FACILITY:	RURAL UNDIVIDED			03/2003	$900,000
BRYAN	MILAM	FM 1915	0262-07-020	0.1	2006	C		$0
DESCRIPTION:	REHABILITATE BRIDGE AND APPROACHES							$0
LIMITS FROM:	AT LIPAN CREEK			TO: AT MP 21.361				$293,000
EXIST. FACILITY:	RURAL UNDIVIDED		PROP. FACILITY:	RURAL UNDIVIDED			05/2003	$293,000
BRYAN	MILAM	FM 1915	0262-07-021	0.1	2006	C		$0
DESCRIPTION:	REHABILITATE BRIDGE AND APPROACHES							$0
LIMITS FROM:	AT SOUTH ELM CREEK			TO: AT MP 18.776				$330,000
EXIST. FACILITY:	RURAL UNDIVIDED		PROP. FACILITY:	RURAL UNDIVIDED			05/2003	$330,000
BRYAN	MILAM	FM 486	0590-05-026	0.1	2006	C		$0
DESCRIPTION:	REPLACE STRUCTURE							$0
LIMITS FROM:	AT SAN GABRIEL RIVER RELIEF			TO: .				$420,000
EXIST. FACILITY:	RURAL UNDIVIDED		PROP. FACILITY:	RURAL UNDIVIDED			05/2003	$420,000
BRYAN	MILAM	FM 486	0590-05-027	0.1	2006	C		$0
DESCRIPTION:	REPLACE STRUCTURE							$0
LIMITS FROM:	AT SAN GABRIEL RIVER			TO: .				$945,000
EXIST. FACILITY:	RURAL UNDIVIDED		PROP. FACILITY:	RURAL UNDIVIDED			05/2003	$945,000
BRYAN	MILAM	CR	0917-12-902	0.1	2006	C		$0
DESCRIPTION:	REPLACEMENT OF AN EXISTING BRIDGE FACILITY CONSISTING OF GRADING, STRUCTURES, BASE AND							$0
LIMITS FROM:	ON CR 330 (LOCAL ROAD 418)			TO: AT ALLIGATOR CREEK				$116,000
EXIST. FACILITY:	RURAL UNDIVIDED		PROP. FACILITY:	RURAL UNDIVIDED			05/2003	$116,000
BRYAN	ROBERTSON	SH 6	0049-08-053	0.4	2006	C		$0
DESCRIPTION:	REHABILITATE AND WIDEN EXISTING BRIDGE CONSISTING OF GRADING STRUCTRUCES, BASE AND SURF							$0
LIMITS FROM:	AT CAMPBELLS CREEK			TO: STRUCTURE NOS. 66 (NB) AND 157 (SB)				$500,000
EXIST. FACILITY:	RURAL DIVIDED		PROP. FACILITY:	RURAL DIVIDED			03/2003	$500,000
BRYAN	ROBERTSON	US 79	0204-09-045	0.1	2006	C		$0
DESCRIPTION:	REPLACE BRIDGE AND APPROACHES							$0
LIMITS FROM:	0.468 MILES WEST OF FM 50			TO: 1ST STREET IN HEARNE				$2,500,000
EXIST. FACILITY:	RURAL UNDIVIDED		PROP. FACILITY:	RURAL UNDIVIDED			01/2004	$2,500,000
BRYAN	ROBERTSON	FM 1373	0540-06-014	0.1	2006	C		$0
DESCRIPTION:	REPLACE BRIDGE AND APPROACHES							$0
LIMITS FROM:	AT HARDIN SLOUGH			TO: AT MP 3.173				$394,000
EXIST. FACILITY:	RURAL UNDIVIDED		PROP. FACILITY:	RURAL UNDIVIDED			05/2003	$394,000
BRYAN	ROBERTSON	FM 1373	0540-06-015	0.1	2006	C		$0
DESCRIPTION:	REPLACE BRIDGE AND APPROAHCES							$0
LIMITS FROM:	AT ALLIGATOR SLOUGH			TO: AT MP 4.530				$289,000
EXIST. FACILITY:	RURAL UNDIVIDED		PROP. FACILITY:	RURAL UNDIVIDED			05/2003	$289,000
BRYAN	ROBERTSON	CR	0917-18-029	0.1	2006	C		$0
DESCRIPTION:	REPLACE BRIDGE AND APPROACHES							$0
LIMITS FROM:	ON COUNTY ROAD 400			TO: AT CEDAR CREEK				$184,000
EXIST. FACILITY:	RURAL UNDIVIDED		PROP. FACILITY:	RURAL UNDIVIDED			05/2003	$184,000

PROJECT HAS ADVANCED TO A HIGHER AUTHORIZATION.

DISTRICT	COUNTY	HWY NO	CONT-SECT-JOB	LENGTH MILES	SCHED DT	LEVEL OF AUTHORITY	OTHER CATEGORIES DATE OF LATEST EST	OTHER PARTICIPATION OTHER CAT FUNDS CATEGORY 6 FUNDS EST CONST COST
BRYAN	ROBERTSON	CR	0917-18-034	0.1	2006	C		$0
DESCRIPTION:	REPLACE BRIDGE AND APPROACHES							$0
LIMITS FROM:	ON COUNTY ROAD 140			TO:	AT SOUTH WALNUT CREEK RELIEF			$287,000
EXIST. FACILITY:	RURAL UNDIVIDED		PROP. FACILITY:		RURAL UNDIVIDED		05/2003	$287,000
BRYAN	ROBERTSON	CR	0917-18-035	0.1	2006	C		$0
DESCRIPTION:	REPLACE BRIDGE AND APPROACHES							$0
LIMITS FROM:	ON COUNTY ROAD 140			TO:	AT SOUTH WALNUT CREEK			$287,000
EXIST. FACILITY:	RURAL UNDIVIDED		PROP. FACILITY:		RURAL UNDIVIDED		05/2003	$287,000
BRYAN	WALKER	CR	0917-27-020	0.1	2006	C		$0
DESCRIPTION:	REPLACE BRIDGE AND APPROACHES							$0
LIMITS FROM:	ON COUNTY ROAD 405 (DIPPING VAT ROAD)			TO:	AT EAST SANDY CREEK			$125,000
EXIST. FACILITY:	RURAL UNDIVIDED		PROP. FACILITY:		RURAL UNDIVIDED		09/2001	$125,000
BRYAN	WALKER	CR	0917-27-022	0.1	2006	C		$0
DESCRIPTION:	REPLACE BRIDGE AND APPROACHES							$0
LIMITS FROM:	ON COUNTY ROAD 254			TO:	AT WINTERS BAYOU			$125,000
EXIST. FACILITY:	RURAL UNDIVIDED		PROP. FACILITY:		RURAL UNDIVIDED		09/2001	$125,000
BRYAN	WASHINGTON	CR	0917-19-028	0.1	2006	C		$0
DESCRIPTION:	REPLACE BRIDGE AND APPROACHES							$0
LIMITS FROM:	ON COUNTY ROAD 449			TO:	AT BNSF RR			$400,000
EXIST. FACILITY:	RURAL UNDIVIDED		PROP. FACILITY:		RURAL UNDIVIDED		03/2003	$400,000
BRYAN	WASHINGTON	CR	0917-19-911	0.1	2006	C		$0
DESCRIPTION:	REPLACE BRIDGE AND APPROACHES							$0
LIMITS FROM:	ON COUNTY ROAD 395			TO:	AT ROCKY CREEK			$200,000
EXIST. FACILITY:	RURAL UNDIVIDED		PROP. FACILITY:		RURAL UNDIVIDED		03/2003	$200,000
BRYAN	WASHINGTON	FM 1370	1404-01-009	0.1	2006	C		$0
DESCRIPTION:	REPLACE STRUCTURE							$0
LIMITS FROM:	AT ROCKY CREEK			TO:	.			$350,000
EXIST. FACILITY:	RURAL UNDIVIDED		PROP. FACILITY:		RURAL UNDIVIDED		10/2003	$350,000
BRYAN	FREESTONE	CR	0917-20-028	0.1	2007	C		$0
DESCRIPTION:	REPLACE BRIDGE AND APPROACHES							$0
LIMITS FROM:	ON COUNTY ROAD 441			TO:	AT GASKIN BRANCH			$200,000
EXIST. FACILITY:	RURAL UNDIVIDED		PROP. FACILITY:		RURAL UNDIVIDED		12/2003	$200,000
BRYAN	FREESTONE	FM 1451	1327-02-016	0.1	2007	C		$0
DESCRIPTION:	GRADING, STRS, BASE AND SURFACING							$0
LIMITS FROM:	AT WASHBURN CREEK			TO:	.			$100,000
EXIST. FACILITY:	RURAL UNDIVIDED		PROP. FACILITY:		RURAL UNDIVIDED		03/2003	$100,000
BRYAN	MADISON	US 190	0117-03-025	0.1	2007	C		$0
DESCRIPTION:	REHABILITATE BRIDGE & APPROACHES							$0
LIMITS FROM:	AT FM 39 UNDERPASS			TO:	.			$600,000
EXIST. FACILITY:	RURAL UNDIVIDED		PROP. FACILITY:		RURAL UNDIVIDED		03/2003	$600,000
BRYAN	MADISON	CR	0917-31-010	0.1	2007	C		$0
DESCRIPTION:	REPLACE BRIDGE AND APPROACHES							$0
LIMITS FROM:	ON COUNTY ROAD 253			TO:	AT POOLES CREEK			$150,000
EXIST. FACILITY:	RURAL UNDIVIDED		PROP. FACILITY:		RURAL UNDIVIDED		12/2003	$150,000
BRYAN	MADISON	CR	0917-31-015	0.1	2007	C		$0
DESCRIPTION:	REPLACE BRIDGE AND APPROACHES							$0
LIMITS FROM:	ON COUNTY ROAD 253			TO:	AT POOLES CREEK RELIEF			$150,000
EXIST. FACILITY:	RURAL UNDIVIDED		PROP. FACILITY:		RURAL UNDIVIDED		12/2003	$150,000
BRYAN	MADISON	CR	0917-31-016	0.1	2007	C		$0
DESCRIPTION:	REPLACEMENT OF AN EXISTING BRIDGE FACILITY CONSISTING OF GRADING, STRUCTURES, BASE AND							$0
LIMITS FROM:	ON CR 253 (MESQUITE HILLS LANE)			TO:	AT POOLES CREEK RELIEF)			$200,000
EXIST. FACILITY:	RURAL UNDIVIDED		PROP. FACILITY:		RURAL UNDIVIDED		12/2003	$200,000
BRYAN	MILAM	CR	0917-12-068	0.1	2007	C		$0
DESCRIPTION:	REPLACE BRIDGE AND APPROACHES							$0
LIMITS FROM:	ON COUNTY ROAD 284			TO:	AT DONAHOE CREEK			$250,000
EXIST. FACILITY:	RURAL UNDIVIDED		PROP. FACILITY:		RURAL UNDIVIDED		12/2003	$250,000
BRYAN	MILAM	CR	0917-12-069	0.1	2007	C		$0
DESCRIPTION:	REPLACE BRIDGE AND APPROACHES							$0
LIMITS FROM:	ON COUNTY ROAD 355			TO:	AT SAN GABRIEL RIVER			$800,000
EXIST. FACILITY:	RURAL UNDIVIDED		PROP. FACILITY:		RURAL UNDIVIDED		12/2003	$800,000

PROJECT HAS ADVANCED TO A HIGHER AUTHORIZATION.

DISTRICT	COUNTY	HWY NO	CONT-SECT-JOB	LENGTH MILES	SCHED DT	LEVEL OF AUTHORITY	OTHER CATEGORIES DATE OF LATEST EST	OTHER PARTICIPATION OTHER CAT FUNDS CATEGORY 6 FUNDS EST CONST COST
BRYAN	ROBERTSON	CR	0917-18-051	0.1	2007	C		$0
DESCRIPTION:	REPLACE BRIDGE AND APPROACHES							$0
LIMITS FROM:	ON COUNTY ROAD 272			TO:	AT STEELE CREEK			$180,000
EXIST. FACILITY:	RURAL UNDIVIDED		PROP. FACILITY:		RURAL UNDIVIDED		12/2003	$180,000
BRYAN	WALKER	IH 45	0675-07-900	0.1	2007	C		$0
DESCRIPTION:	REHABILITATE AN EXISTING BRIDGE FACILITY CONSISTING OF GRADING, STRUCTURES, BASE AND SU							$0
LIMITS FROM:	AT SH 75 OVERPASS			TO:	.			$780,000
EXIST. FACILITY:	RURAL UNDIVIDED		PROP. FACILITY:		RURAL UNDIVIDED		11/2000	$780,000
BRYAN	WALKER	CR	0917-27-029	0.1	2007	C		$0
DESCRIPTION:	REPLACEMENT OF AN EXISTING BRIDGE FACILITY CONSISTING OF GRADING, STRUCTURES, BASE AND							$0
LIMITS FROM:	ON CR 683 (O'BANNON ROAD)			TO:	AT CANEY CREEK			$200,000
EXIST. FACILITY:	RURAL UNDIVIDED		PROP. FACILITY:		RURAL UNDIVIDED		11/2000	$200,000
BRYAN	WASHINGTON	SH 105	0315-07-022	0.1	2007	C		$0
DESCRIPTION:	REHABILITATE BRIDGE AND APPROACHES							$0
LIMITS FROM:	AT ROCKY (KUYKENDALL) CREEK			TO:	.			$1,600,000
EXIST. FACILITY:			PROP. FACILITY:				10/2003	$1,600,000
BRYAN	WASHINGTON	CR	0917-19-041	0.1	2007	C		$0
DESCRIPTION:	REPLACE BRIDGES AND APPROACHES							$0
LIMITS FROM:	ON COUNTY RD 195(OLD INDEPENDENCE R			TO:	AT BIG SANDY CREEK AND NEW YEAR CRE			$200,000
EXIST. FACILITY:	RURAL UNDIVIDED		PROP. FACILITY:		RURAL UNDIVIDED		03/2003	$200,000
BRYAN	BRAZOS	SH 30	0212-03-038	0.1	2008	C		$0
DESCRIPTION:	REPLACE BRIDGES AND APPROACHES							$0
LIMITS FROM:	AT NAVASOTA RIVER AND 2 RELIEFS			TO:	.			$2,250,000
EXIST. FACILITY:	RURAL UNDIVIDED		PROP. FACILITY:		RURAL UNDIVIDED		02/2000	$2,250,000
BRYAN	BRAZOS	SH 105	0315-05-026	0.1	2008	C		$0
DESCRIPTION:	REHABILITATE BRIDGE AND APPROACHES							$0
LIMITS FROM:	AT THE BRAZOS RIVER			TO:	.			$9,500,000
EXIST. FACILITY:	RURAL UNDIVIDED		PROP. FACILITY:		RURAL UNDIVIDED		04/2003	$9,500,000
BRYAN	FREESTONE	CR	0917-20-013	0.1	2008	C		$0
DESCRIPTION:	REPLACE BRIDGE AND APPROACHES							$0
LIMITS FROM:	ON COUNTY ROAD 474			TO:	AT LITTLE BROWN CREEK BRANCH			$200,000
EXIST. FACILITY:	RURAL UNDIVIDED		PROP. FACILITY:		RURAL UNDIVIDED		03/2003	$200,000
BRYAN	FREESTONE	CR	0917-20-014	0.1	2008	C		$0
DESCRIPTION:	REPLACE BRIDGE AND APPROACHES							$0
LIMITS FROM:	ON COUNTY ROAD 367			TO:	AT COTTONWOOD CREEK			$350,000
EXIST. FACILITY:	RURAL UNDIVIDED		PROP. FACILITY:		RURAL UNDIVIDED		03/2003	$350,000
BRYAN	FREESTONE	CR	0917-20-905	0.1	2008	C		$0
DESCRIPTION:	REPLACE BRIDGE AND APPROACHES							$0
LIMITS FROM:	ON COUNTY ROAD 433			TO:	AT GASKIN CREEK			$110,000
EXIST. FACILITY:	RURAL UNDIVIDED		PROP. FACILITY:		RURAL UNDIVIDED		03/2003	$110,000
BRYAN	GRIMES	SH 30	0212-04-028	0.6	2008	C		$0
DESCRIPTION:	REPLACEMENT OF AN EXISTING BRIDGE FACILITY CONSISTING OF GRADING, STRUCTURES, BASE AND							$0
LIMITS FROM:	AT THE NAVASOTA RIVER			TO:	.			$750,000
EXIST. FACILITY:	RURAL UNDIVIDED		PROP. FACILITY:		RURAL UNDIVIDED		02/2000	$750,000
BRYAN	MADISON	CR	0917-31-005	0.1	2008	C		$0
DESCRIPTION:	REPLACE BRIDGE AND APPROACHES							$0
LIMITS FROM:	ON CR 222			TO:	AT KICKAPOO CREEK			$125,000
EXIST. FACILITY:	RURAL UNDIVIDED		PROP. FACILITY:		RURAL UNDIVIDED		09/2001	$125,000
BRYAN	MADISON	CR	0917-31-006	0.1	2008	C		$0
DESCRIPTION:	REPLACE BRIDGE AND APPROACHES							$0
LIMITS FROM:	ON COUNTY ROAD 140			TO:	AT CAMP BRANCH			$125,000
EXIST. FACILITY:	RURAL UNDIVIDED		PROP. FACILITY:		RURAL UNDIVIDED		09/2001	$125,000
BRYAN	MADISON	CR	0917-31-008	0.1	2008	C		$0
DESCRIPTION:	REPLACE BRIDGE AND APPROACHES							$0
LIMITS FROM:	ON COUNTY ROAD 151			TO:	AT GREENBRIAR CREEK			$100,000
EXIST. FACILITY:	RURAL UNDIVIDED		PROP. FACILITY:		RURAL UNDIVIDED		09/2001	$100,000
BRYAN	ROBERTSON	CR	0917-18-030	0.1	2008	C		$0
DESCRIPTION:	REPLACE BRIDGE AND APPROACHES							$0
LIMITS FROM:	ON COUNTY ROAD 191			TO:	AT LITTLE BRAZOS RIVER			$200,000
EXIST. FACILITY:	RURAL UNDIVIDED		PROP. FACILITY:		RURAL UNDIVIDED		03/2003	$200,000

PROJECT HAS ADVANCED TO A HIGHER AUTHORIZATION.

DISTRICT	COUNTY	HWY NO	CONT-SECT-JOB	LENGTH MILES	SCHED DT	LEVEL OF AUTHORITY	OTHER CATEGORIES DATE OF LATEST EST	OTHER PARTICIPATION OTHER CAT FUNDS CATEGORY 6 FUNDS EST CONST COST
BRYAN	ROBERTSON	CR	0917-18-900	0.1	2008	C		$0
DESCRIPTION:	REPLACE BRIDGE AND APPROACHES							$0
LIMITS FROM:	ON COUNTY ROAD 378			TO:	AT COBB BRANCH			$200,000
EXIST. FACILITY:	RURAL UNDIVIDED		PROP. FACILITY:		RURAL UNDIVIDED		03/2003	$200,000
BRYAN	FREESTONE	CR	0917-20-017	0.1		C		$0
DESCRIPTION:	REPLACE BRIDGE AND APPROACHES							$0
LIMITS FROM:	ON COUNTY ROAD 222			TO:	AT BEAR CREEK			$200,000
EXIST. FACILITY:	RURAL UNDIVIDED		PROP. FACILITY:		RURAL UNDIVIDED		03/2003	$200,000
BRYAN	FREESTONE	CR	0917-20-018	0.1		C		$0
DESCRIPTION:	REPLACE BRIDGE AND APPROACHES							$0
LIMITS FROM:	ON COUNTY ROAD 143			TO:	AT CAROLINE CREEK			$100,000
EXIST. FACILITY:	RURAL UNDIVIDED		PROP. FACILITY:		RURAL UNDIVIDED		06/2002	$100,000
BRYAN	FREESTONE	CR	0917-20-019	0.1		C		$0
DESCRIPTION:	REPLACE BRIDGE AND APPROACHES							$0
LIMITS FROM:	ON COUNTY ROAD 452			TO:	AT SMALL CREEK			$100,000
EXIST. FACILITY:	RURAL UNDIVIDED		PROP. FACILITY:		RURAL UNDIVIDED		06/2002	$100,000
BRYAN	FREESTONE	CR	0917-20-902	0.1		C		$0
DESCRIPTION:	REPLACEMENT OF AN EXISTING BRIDGE FACILITY CONSISTING OF GRADING, STRUCTURES, BASE AND							$0
LIMITS FROM:	ON CR 133 (LOCAL CR 471)			TO:	AT CEDAR CREEK			$150,000
EXIST. FACILITY:	RURAL UNDIVIDED		PROP. FACILITY:		RURAL UNDIVIDED		11/2000	$150,000
BRYAN	FREESTONE	CR	0917-20-906	0.1		C		$0
DESCRIPTION:	REPLACEMENT OF AN EXISTING BRIDGE FACILITY CONSISTING OF GRADING, STRUCTURES, BASE AND							$0
LIMITS FROM:	ON CR 136 (LOCAL CR 500)			TO:	AT SMALL CREEK			$300,000
EXIST. FACILITY:	RURAL UNDIVIDED		PROP. FACILITY:		RURAL UNDIVIDED		03/2003	$300,000
BRYAN	FREESTONE	CR	0917-20-907	0.1		C		$0
DESCRIPTION:	REPLACEMENT OF AN EXISTING BRIDGE FACILITY CONSISTING OF GRADING, STRUCTURES, BASE AND							$0
LIMITS FROM:	ON CR 221_(LOCAL CR 751)			TO:	AT DRY CREEK			$125,000
EXIST. FACILITY:	RURAL UNDIVIDED		PROP. FACILITY:		RURAL UNDIVIDED		03/2003	$125,000
BRYAN	FREESTONE	CR	0917-20-908	0.1		C		$0
DESCRIPTION:	REPLACEMENT OF AN EXISTING BRIDGE FACILITY CONSISTING OF GRADING, STRUCTURES, BASE AND							$0
LIMITS FROM:	ON CR 227_(LOCAL CR 711)			TO:	AT CEDAR CREEK			$100,000
EXIST. FACILITY:	RURAL UNDIVIDED		PROP. FACILITY:		RURAL UNDIVIDED		11/2000	$100,000
BRYAN	FREESTONE	CR	0917-20-909	0.1		C		$0
DESCRIPTION:	REPLACEMENT OF AN EXISTING BRIDGE FACILITY CONSISTING OF GRADING, STRUCTURES, BASE AND							$0
LIMITS FROM:	ON CR 253_(LOCAL CR 841)			TO:	AT CAT CREEK			$125,000
EXIST. FACILITY:	RURAL UNDIVIDED		PROP. FACILITY:		RURAL UNDIVIDED		03/2003	$125,000
BRYAN	FREESTONE	CR	0917-20-911	0.1		C		$0
DESCRIPTION:	REPLACEMENT OF AN EXISTING BRIDGE FACILITY CONSISTING OF GRADING, STRUCTURES, BASE AND							$0
LIMITS FROM:	ON CR 290_(LOCAL CR 971)			TO:	AT WILLOW CREEK			$150,000
EXIST. FACILITY:	RURAL UNDIVIDED		PROP. FACILITY:		RURAL UNDIVIDED		11/2000	$150,000
BRYAN	FREESTONE	CR	0917-20-914	0.1		C		$0
DESCRIPTION:	REPLACEMENT OF AN EXISTING BRIDGE FACILITY CONSISTING OF GRADING, STRUCTURES, BASE AND							$0
LIMITS FROM:	ON CR 357_(LOCAL CR 1151)			TO:	AT COTTONWOOD CREEK			$125,000
EXIST. FACILITY:	RURAL UNDIVIDED		PROP. FACILITY:		RURAL UNDIVIDED		03/2003	$125,000
BRYAN	LEON	FM 1511	1145-01-032	0.1		C		$0
DESCRIPTION:	WIDEN BRIDGE AND APPROACHES							$0
LIMITS FROM:	AT RESACA CREEK			TO:	.			$200,000
EXIST. FACILITY:	RURAL UNDIVIDED		PROP. FACILITY:		RURAL UNDIVIDED		03/2003	$200,000
BRYAN	LEON	FM 1511	1145-01-033	0.1		C		$0
DESCRIPTION:	REHABILITATE BRIDGE AND APPROACHES							$0
LIMITS FROM:	AT SERASCA CREEK			TO:	.			$200,000
EXIST. FACILITY:	RURAL UNDIVIDED		PROP. FACILITY:		RURAL UNDIVIDED		03/2003	$200,000
BRYAN	MILAM	US 77	0209-05-035	0.1		C		$0
DESCRIPTION:	REHABILITATE BRIDGE AND APPROACHES							$0
LIMITS FROM:	AT WALKER CREEK			TO:	AT MP 6.446			$750,000
EXIST. FACILITY:	RURAL UNDIVIDED		PROP. FACILITY:		RURAL UNDIVIDED		03/2003	$750,000
BRYAN	MILAM	FM 485	0262-07-022	0.1		C		$0
DESCRIPTION:	REHABILITATE BRIDGE AND APPROAHCES							$0
LIMITS FROM:	AT NORTH ELM CREEK RELIEF			TO:	AT MP 3.611			$159,500
EXIST. FACILITY:	RURAL UNDIVIDED		PROP. FACILITY:		RURAL UNDIVIDED		06/1995	$159,500

PROJECT HAS ADVANCED TO A HIGHER AUTHORIZATION.

DISTRICT	COUNTY	HWY NO	CONT-SECT-JOB	LENGTH MILES	SCHED DT	LEVEL OF AUTHORITY	OTHER CATEGORIES DATE OF LATEST EST	OTHER PARTICIPATION OTHER CAT FUNDS CATEGORY 6 FUNDS EST CONST COST
BRYAN	MILAM	FM 486	0337-05-020	0.1		C		$0
DESCRIPTION:	REPLACE STRUCTURE							$0
LIMITS FROM:	AT ALLIGATOR CREEK			TO: .				$278,000
EXIST. FACILITY:	RURAL UNDIVIDED		PROP. FACILITY:	RURAL UNDIVIDED			08/1994	$278,000
BRYAN	MILAM	FM 486	0337-05-022	0.1		C		$0
DESCRIPTION:	GRADING, STRS, BASE AND SURFACE							$0
LIMITS FROM:	AT LITTLE RIVER			TO: .				$750,000
EXIST. FACILITY:	RURAL UNDIVIDED		PROP. FACILITY:	RURAL UNDIVIDED			03/2003	$750,000
BRYAN	ROBERTSON	FM 485	0262-03-025	0.2		C		$0
DESCRIPTION:	REPLACE STRUCTURE							$0
LIMITS FROM:	AT THE LITTLE BRAZOS RIVER			TO: .				$1,800,000
EXIST. FACILITY:	RURAL UNDIVIDED		PROP. FACILITY:	RURAL UNDIVIDED			12/1999	$1,800,000
BRYAN	ROBERTSON	CR	0917-18-903	0.1		C		$0
DESCRIPTION:	REPLACEMENT OF AN EXISTING BRIDGE FACILITY CONSISTING OF GRADING, STRUCTURES, BASE AND							$0
LIMITS FROM:	ON CR 191 (LOCAL CR 412, ZAJAC ROAD			TO: AT HARDIN SLOUGH				$325,000
EXIST. FACILITY:	RURAL UNDIVIDED		PROP. FACILITY:	RURAL UNDIVIDED			03/2003	$325,000
BRYAN	WASHINGTON	CR	0917-19-901	0.1		C		$0
DESCRIPTION:	REPLACE BRIDGE AND APPROACHES							$0
LIMITS FROM:	ON COUNTY ROAD 170			TO: AT BNSF RR				$500,000
EXIST. FACILITY:	RURAL UNDIVIDED		PROP. FACILITY:	RURAL UNDIVIDED			03/2003	$500,000
BRYAN	WASHINGTON	CR	0917-19-907	0.1		C		$0
DESCRIPTION:	REPLACE BRIDGE AND APPROACHES							$0
LIMITS FROM:	ON COUNTY ROAD 212			TO: AT TOMMELSON CREEK				$330,000
EXIST. FACILITY:	RURAL UNDIVIDED		PROP. FACILITY:	RURAL UNDIVIDED			12/1996	$330,000
BRYAN	FREESTONE	CR	0917-20-910	0.1		C		$0
DESCRIPTION:	REPLACEMENT OF AN EXISTING BRIDGE FACILITY CONSISTING OF GRADING, STRUCTURES, BASE AND							$0
LIMITS FROM:	ON CR 269_(LOCAL CR 1080)			TO: AT COTTONWOOD CREEK				$200,000
EXIST. FACILITY:	RURAL UNDIVIDED		PROP. FACILITY:	RURAL UNDIVIDED			03/2003	$200,000
BRYAN	FREESTONE	CR	0917-20-913	0.1		C		$0
DESCRIPTION:	REPLACEMENT OF AN EXISTING BRIDGE FACILITY CONSISTING OF GRADING, STRUCTURES, BASE AND							$0
LIMITS FROM:	ON CR 314_(LOCAL CR 960)			TO: AT LITTLE TEHUACANA CREEK				$200,000
EXIST. FACILITY:	RURAL UNDIVIDED		PROP. FACILITY:	RURAL UNDIVIDED			11/2000	$200,000
BRYAN	GRIMES	CR	0917-17-043	0.1		C		$0
DESCRIPTION:	REPLACEMENT OF AN EXISTING BRIDGE FACILITY CONSISTING OF GRADING, STRUCTURES, BASE AND							$0
LIMITS FROM:	ON CR 202 (LOCAL CR 202)			TO: AT HURRICANE CREEK				$150,000
EXIST. FACILITY:	RURAL UNDIVIDED		PROP. FACILITY:	RURAL UNDIVIDED			11/2000	$150,000
BRYAN	WASHINGTON	CR	0917-19-909	0.1		C		$0
DESCRIPTION:	REPLACE BRIDGE AND APPROACHES							$0
LIMITS FROM:	ON COUNTY ROAD 322			TO: AT WOODWARD CREEK				$250,000
EXIST. FACILITY:	RURAL UNDIVIDED		PROP. FACILITY:	RURAL UNDIVIDED			03/2003	$250,000
BRYAN	WASHINGTON	CR	0917-19-912	0.1		C		$0
DESCRIPTION:	REPLACE BRIDGE AND APPROACHES							$0
LIMITS FROM:	ON COUNTY ROAD 398			TO: AT WEST FORK OF MILL CREEK				$200,000
EXIST. FACILITY:	RURAL UNDIVIDED		PROP. FACILITY:	RURAL UNDIVIDED			03/2003	$200,000
BRYAN	WASHINGTON	CS	0917-19-921	0.1		C		$0
DESCRIPTION:	REPLACEMENT OF AN EXISTING BRIDGE FACILITY CONSISTING OF GRADING, STRUCTURES, BASE AND							$0
LIMITS FROM:	ON CS 040 (TEXAS STREET)			TO: AT INDIAN CREEK				$125,000
EXIST. FACILITY:	RURAL UNDIVIDED		PROP. FACILITY:	RURAL UNDIVIDED			03/2003	$125,000
BRYAN	MADISON	CR	0917-31-904	0.1		C		$0
DESCRIPTION:	REPLACEMENT OF AN EXISTING BRIDGE FACILITY CONSISTING OF GRADING, STRUCTURES, BASE AND							$0
LIMITS FROM:	0N CR 154 (MATHIS MEADOWS)			TO: AT MUSTANG CREEK				$100,000
EXIST. FACILITY:	RURAL UNDIVIDED		PROP. FACILITY:	RURAL UNDIVIDED			11/2000	$100,000
BRYAN	BURLESON	FM 60	0713-01-025	0.1		C		$0
DESCRIPTION:	WIDEN STRUCTURES AND APPROACHES							$0
LIMITS FROM:	AT BIG CREEK AND BIG CREEK BRANCH			TO: .				$400,000
EXIST. FACILITY:	RURAL UNDIVIDED		PROP. FACILITY:	RURAL UNDIVIDED			03/2003	$400,000
BRYAN	BURLESON	CR	0917-30-043	0.1		C		$0
DESCRIPTION:	REPLACEMENT OF AN EXISTING BRIDGE FACILITY CONSISTING OF GRADING, STRUCTURES, BASE AND							$0
LIMITS FROM:	ON CR 275_(LOCAL CR 333)			TO: AT CEDAR CREEK				$200,000
EXIST. FACILITY:	RURAL UNDIVIDED		PROP. FACILITY:	RURAL UNDIVIDED			03/2003	$200,000

PROJECT HAS ADVANCED TO A HIGHER AUTHORIZATION.

DISTRICT	COUNTY	HWY NO	CONT-SECT-JOB	LENGTH MILES	SCHED DT	LEVEL OF AUTHORITY	OTHER CATEGORIES DATE OF LATEST EST	OTHER PARTICIPATION OTHER CAT FUNDS CATEGORY 6 FUNDS EST CONST COST
BRYAN	BURLESON	FM 111	1922-01-014	0.1		C		$0
DESCRIPTION:	REHABILITATE BRIDGE AND APPROACHES							$0
LIMITS FROM:	AT DRAW				TO: AT MP 21.653			$100,000
EXIST. FACILITY:	RURAL UNDIVIDED			PROP. FACILITY:	RURAL UNDIVIDED		03/2003	$100,000
BRYAN	FREESTONE	FM 27	0456-02-016	0.1		C		$0
DESCRIPTION:	WIDEN BRIDGE AND APPROACHES							$0
LIMITS FROM:	AT ROCKY CREEK				TO: AT MP 4.643			$750,000
EXIST. FACILITY:	RURAL UNDIVIDED			PROP. FACILITY:	RURAL UNDIVIDED		03/2003	$750,000
BRYAN	FREESTONE	FM 27	0456-02-017	0.1		C		$0
DESCRIPTION:	REHABILITATE BRIDGE AND APPROACHES							$0
LIMITS FROM:	AT CANEY CREEK				TO: AT MP 4.732			$375,000
EXIST. FACILITY:	RURAL UNDIVIDED			PROP. FACILITY:	RURAL UNDIVIDED		03/2003	$375,000
BRYAN	FREESTONE	CR	0917-20-912	0.1		C		$0
DESCRIPTION:	REPLACEMENT OF AN EXISTING BRIDGE FACILITY CONSISTING OF GRADING, STRUCTURES, BASE AND							$0
LIMITS FROM:	ON CR 291_(LOCAL CR 971)				TO: AT ROCKY BRANCH			$100,000
EXIST. FACILITY:	RURAL UNDIVIDED			PROP. FACILITY:	RURAL UNDIVIDED		03/2003	$100,000
BRYAN	ROBERTSON	CR	0917-18-028	0.1		C		$0
DESCRIPTION:	REPLACE BRIDGE AND APPROACHES							$0
LIMITS FROM:	ON COUNTY ROAD 160				TO: AT CAMBELLS CREEK			$200,000
EXIST. FACILITY:	RURAL UNDIVIDED			PROP. FACILITY:	RURAL UNDIVIDED		03/2003	$200,000
BRYAN	ROBERTSON	CR	0917-18-031	0.1		C		$0
DESCRIPTION:	REPLACE BRIDGE AND APPROACHES							$0
LIMITS FROM:	ON COUNTY ROAD 160				TO: AT SPRING CREEK			$250,000
EXIST. FACILITY:	RURAL UNDIVIDED			PROP. FACILITY:	RURAL UNDIVIDED		03/2003	$250,000
BRYAN	ROBERTSON	CR	0917-18-904	0.1		C		$0
DESCRIPTION:	REPLACEMENT OF AN EXISTING BRIDGE FACILITY CONSISTING OF GRADING, STRUCTURES, BASE AND							$0
LIMITS FROM:	ON CR 252 (LOCAL CR 304)				TO: AT NORTH MINERAL CREEK			$200,000
EXIST. FACILITY:	RURAL UNDIVIDED			PROP. FACILITY:	RURAL UNDIVIDED		03/2003	$200,000
BRYAN	BURLESON	CR	0917-30-044	0.2		C		$0
DESCRIPTION:	REPLACEMENT OF AN EXISTING BRIDGE FACILITY CONSISTING OF GRADING, STRUCTURES, BASE AND							$0
LIMITS FROM:	ON CR 317_(LOCAL CR 423)				TO: AT DAVIDSON AND BELL CREEKS			$360,000
EXIST. FACILITY:	RURAL UNDIVIDED			PROP. FACILITY:	RURAL UNDIVIDED		12/2003	$360,000
BRYAN	BURLESON	CR	0917-30-900	0.1		C		$0
DESCRIPTION:	REPLACEMENT OF AN EXISTING BRIDGE FACILITY CONSISTING OF GRADING, STRUCTURES, BASE AND							$0
LIMITS FROM:	ON CR 198_(LOCAL CR 119)				TO: AT BERRY CREEK			$105,000
EXIST. FACILITY:	RURAL UNDIVIDED			PROP. FACILITY:	RURAL UNDIVIDED		11/2000	$105,000
BRYAN	GRIMES	CR	0917-17-020	0.1		C		$0
DESCRIPTION:	REPLACE BRIDGE AND APPROACHES							$0
LIMITS FROM:	ON COUNTY ROAD 286				TO: AT HOG CREEK			$150,000
EXIST. FACILITY:	RURAL UNDIVIDED			PROP. FACILITY:	RURAL UNDIVIDED		12/2003	$150,000
BRYAN	ROBERTSON	CR	0917-18-024	0.1		C		$0
DESCRIPTION:	REPLACE BRIDGE AND APPROACHES							$0
LIMITS FROM:	ON COUNTY ROAD 120				TO: AT LITTLE BRAZOS RIVER			$617,000
EXIST. FACILITY:	RURAL UNDIVIDED			PROP. FACILITY:	RURAL UNDIVIDED		11/1998	$617,000
BRYAN	ROBERTSON	CR	0917-18-036	0.1		C		$0
DESCRIPTION:	REPLACE BRIDGE AND APPROACHES							$0
LIMITS FROM:	ON COUNTY ROAD 125				TO: AT LITTLE BRAZOS RIVER			$600,000
EXIST. FACILITY:	RURAL UNDIVIDED			PROP. FACILITY:	RURAL UNDIVIDED		03/2003	$600,000
BRYAN	ROBERTSON	CS	0917-18-905	0.1		C		$0
DESCRIPTION:	REPLACE BRIDGE AND APPROACHES							$0
LIMITS FROM:	ON CITY STREET 135 (HICKORY STREET)				TO: AT SANDY CREEK			$200,000
EXIST. FACILITY:	URBAN UNDIVIDED			PROP. FACILITY:	URBAN UNDIVIDED		03/2003	$200,000
BRYAN	ROBERTSON	CS	0917-18-906	0.1		C		$0
DESCRIPTION:	REPLACE BRIDGE AND APPROACHES							$0
LIMITS FROM:	ON CITY STREET 10 (WARTON STREET)				TO: AT TIDWELL CREEK			$100,000
EXIST. FACILITY:	URBAN UNDIVIDED			PROP. FACILITY:	URBAN UNDIVIDED		06/2002	$100,000
BRYAN	WALKER	CR	0917-27-018	0.1		C		$0
DESCRIPTION:	REPLACE BRIDGE AND APPROACHES							$0
LIMITS FROM:	ON COUNTY ROAD 275				TO: AT HOSSTELLER CREEK			$130,000
EXIST. FACILITY:	RURAL UNDIVIDED			PROP. FACILITY:	RURAL UNDIVIDED		12/2003	$130,000

PROJECT HAS ADVANCED TO A HIGHER AUTHORIZATION.

DISTRICT	COUNTY	HWY NO	CONT-SECT-JOB	LENGTH MILES	SCHED DT	LEVEL OF AUTHORITY	OTHER CATEGORIES DATE OF LATEST EST	OTHER PARTICIPATION OTHER CAT FUNDS CATEGORY 6 FUNDS EST CONST COST
BRYAN	WALKER	CR	0917-27-031	0.1		C		$0
DESCRIPTION:	REPLACEMENT OF AN EXISTING BRIDGE FACILITY CONSISTING OF GRADING, STRUCTURES, BASE AND							$0
LIMITS FROM:	ON CR 275 (HOSTETTER ROAD)			TO:	AT HOSSTELLER CREEK			$100,000
EXIST. FACILITY:	RURAL UNDIVIDED		PROP. FACILITY:		RURAL UNDIVIDED		06/2002	$100,000
BRYAN	WALKER	CR	0917-27-032	0.1		C		$0
DESCRIPTION:	REPLACEMENT OF AN EXISTING BRIDGE FACILITY CONSISTING OF GRADING, STRUCTURES, BASE AND							$0
LIMITS FROM:	ON CR 629 (PLANTATION ROAD)			TO:	AT WHITES CREEK			$130,000
EXIST. FACILITY:	RURAL UNDIVIDED		PROP. FACILITY:		RURAL UNDIVIDED		12/2003	$130,000
BRYAN	WASHINGTON	CR	0917-19-910	0.1		C		$0
DESCRIPTION:	REPLACE BRIDGE AND APPROACHES							$0
LIMITS FROM:	ON COUNTY ROAD 393			TO:	AT ROCKY CREEK			$200,000
EXIST. FACILITY:	RURAL UNDIVIDED		PROP. FACILITY:		RURAL UNDIVIDED		03/2003	$200,000
BRYAN	WASHINGTON	CR	0917-19-919	0.1		C		$0
DESCRIPTION:	REPLACEMENT OF AN EXISTING BRIDGE FACILITY CONSISTING OF GRADING, STRUCTURES, BASE AND							$0
LIMITS FROM:	ON CR 356 (STERN ROAD)			TO:	AT CANEY CREEK TRIBUTARY			$200,000
EXIST. FACILITY:	RURAL UNDIVIDED		PROP. FACILITY:		RURAL UNDIVIDED		03/2003	$200,000
BRYAN	WASHINGTON	CR	0917-19-920	2		C		$0
DESCRIPTION:	REPLACEMENT OF AN EXISTING BRIDGE FACILITY CONSISTING OF GRADING, STRUCTURES, BASE AND							$0
LIMITS FROM:	CR 380 (ADAMEK RD.) @ LITTLE SANDY			TO:	& TRIBUTARY & E FORK OF MILLS CRK T			$525,000
EXIST. FACILITY:	RURAL UNDIVIDED		PROP. FACILITY:		RURAL UNDIVIDED		03/2003	$525,000
BRYAN	BRAZOS	CR	0917-29-095	0.1		C		$0
DESCRIPTION:	REPLACE BRIDGE AND APPROACHES							$0
LIMITS FROM:	ON COUNTY ROAD 140 (WILCOX LANE)			TO:	AT WICKSON CREEK			$125,000
EXIST. FACILITY:	RURAL UNDIVIDED		PROP. FACILITY:		RURAL UNDIVIDED		10/1999	$125,000
BRYAN	GRIMES	FM 244	0643-04-021	0.1		C		$0
DESCRIPTION:	REPLACE BRIDGE AND APPROACHES							$0
LIMITS FROM:	AT BULL CREEK			TO:	AT MP 3.538			$300,000
EXIST. FACILITY:	RURAL UNDIVIDED		PROP. FACILITY:		RURAL UNDIVIDED		03/2003	$300,000
BRYAN	GRIMES	FM 244	0643-04-022	0.1		C		$0
DESCRIPTION:	REPLACE BRIDGE AND APPROACHES							$0
LIMITS FROM:	AT SOLLOCK CREEK			TO:	AT MP 3.993			$300,000
EXIST. FACILITY:	RURAL UNDIVIDED		PROP. FACILITY:		RURAL UNDIVIDED		03/2003	$300,000
BRYAN	GRIMES	FM 3090	0643-05-027	1.3		C		$0
DESCRIPTION:	REPLACE STRUCTURES							$0
LIMITS FROM:	AT SPRING CREEK, HOLLAND CREEK AND			TO:	HOLLAND CREEK RELIEF			$900,000
EXIST. FACILITY:	RURAL UNDIVIDED		PROP. FACILITY:		RURAL UNDIVIDED		03/2003	$900,000
BRYAN	GRIMES	CR	0917-17-044	0.1		C		$0
DESCRIPTION:	REPLACEMENT OF AN EXISTING BRIDGE FACILITY CONSISTING OF GRADING, STRUCTURES, BASE AND							$0
LIMITS FROM:	ON CR 327 (LOCAL CR 102)			TO:	AT NAVASOTA RIVER RELIEF			$100,000
EXIST. FACILITY:	RURAL UNDIVIDED		PROP. FACILITY:		RURAL UNDIVIDED		11/2000	$100,000
BRYAN	GRIMES	CR	0917-17-906	0.1		C		$0
DESCRIPTION:	REPLACEMENT OF AN EXISTING BRIDGE FACILITY CONSISTING OF GRADING, STRUCTURES, BASE AND							$0
LIMITS FROM:	ON CR 219 (LOCAL CR 215)			TO:	AT SMALL CREEK			$200,000
EXIST. FACILITY:	RURAL UNDIVIDED		PROP. FACILITY:		RURAL UNDIVIDED		11/2000	$200,000
BRYAN	GRIMES	CR	0917-17-914	0.1		C		$0
DESCRIPTION:	REPLACEMENT OF AN EXISTING BRIDGE FACILITY CONSISTING OF GRADING, STRUCTURES, BASE AND							$0
LIMITS FROM:	ON CR 460 (OLD MILLIGAN ROAD)			TO:	AT CEDAR CREEK			$200,000
EXIST. FACILITY:	RURAL UNDIVIDED		PROP. FACILITY:		RURAL UNDIVIDED		11/2000	$200,000
BRYAN	MILAM	CR	0917-12-901	0.1		C		$0
DESCRIPTION:	REPLACEMENT OF AN EXISTING BRIDGE FACILITY CONSISTING OF GRADING, STRUCTURES, BASE AND							$0
LIMITS FROM:	ON CR 123 (LOCAL CR 258)			TO:	AT HART CREEK			$150,000
EXIST. FACILITY:	RURAL UNDIVIDED		PROP. FACILITY:		RURAL UNDIVIDED		11/2000	$150,000
BRYAN	ROBERTSON	US 79	0204-09-046	0.1		C		$0
DESCRIPTION:	REHABILITATE BRIDGE AND APPROACHES							$0
LIMITS FROM:	AT BRAZOS RIVER			TO:	AT MP 4.986			$750,000
EXIST. FACILITY:	RURAL UNDIVIDED		PROP. FACILITY:		RURAL UNDIVIDED		03/2003	$750,000
BRYAN	ROBERTSON	CR	0917-18-032	0.1		C		$0
DESCRIPTION:	REPLACE BRIDGE AND APPROACHES							$0
LIMITS FROM:	ON COUNTY ROAD 252			TO:	AT NORTH MINERAL CREEK			$150,000
EXIST. FACILITY:	RURAL UNDIVIDED		PROP. FACILITY:		RURAL UNDIVIDED		09/2001	$150,000

PROJECT HAS ADVANCED TO A HIGHER AUTHORIZATION.

DISTRICT	COUNTY	HWY NO	CONT-SECT-JOB	LENGTH MILES	SCHED DT	LEVEL OF AUTHORITY	OTHER CATEGORIES DATE OF LATEST EST	OTHER PARTICIPATION OTHER CAT FUNDS CATEGORY 6 FUNDS EST CONST COST
BRYAN	WALKER	IH 45	0675-06-075	0.1		C		$0
DESCRIPTION:	REHABILITATE BRIDGE AND APPROACHES							$0
LIMITS FROM:	ON IH 45 SOUTH FRONTAGE ROAD			TO:	AT SOUTH BEDIAS CREEK RELIEF			$200,000
EXIST. FACILITY:			PROP. FACILITY:				03/2003	$200,000
BRYAN	WASHINGTON	CR	0917-19-904	0.1		C		$0
DESCRIPTION:	REPLACE BRIDGE AND APPROACHES							$0
LIMITS FROM:	ON COUNTY ROAD 390			TO:	AT WEST FORK OF MILL CREEK			$200,000
EXIST. FACILITY:	RURAL UNDIVIDED		PROP. FACILITY:		RURAL UNDIVIDED		03/2003	$200,000
BRYAN	WASHINGTON	CR	0917-19-915	0.4		C		$0
DESCRIPTION:	REPLACEMENT OF AN EXISTING BRIDGE FACILITY CONSISTING OF GRADING, STRUCTURES, BASE AND							$0
LIMITS FROM:	ON CR 200 (KUYKENDALL ROAD)			TO:	AT KUYKENDALL CREEK AND RELIEF			$400,000
EXIST. FACILITY:	RURAL UNDIVIDED		PROP. FACILITY:		RURAL UNDIVIDED		03/2003	$400,000
BRYAN	WASHINGTON	CR	0917-19-917	0.1		C		$0
DESCRIPTION:	REPLACEMENT OF AN EXISTING BRDIGE FACILITY CONSISTING OF GRADING, STRUCTURES, BASE AND							$0
LIMITS FROM:	ON CR 246 (AFFLECK ROAD)			TO:	AT TOMMELSON CREEK TRIBUTARY			$250,000
EXIST. FACILITY:	RURAL UNDIVIDED		PROP. FACILITY:		RURAL UNDIVIDED		03/2003	$250,000
BRYAN	WASHINGTON	CR	0917-19-918	0.1		C		$0
DESCRIPTION:	REPLACEMENT OF AN EXISTING BRIDGE FACILITY CONSISTING OF GRADING, STRUCTURES, BASE AND							$0
LIMITS FROM:	ON CR 321 (OLD CHAPPELL HILL ROAD)			TO:	AT WOODWARD CREEK			$125,000
EXIST. FACILITY:	RURAL UNDIVIDED		PROP. FACILITY:		RURAL UNDIVIDED		09/2001	$125,000
BRYAN	BRAZOS	FM 2038	2236-01-900	0.1		C		$0
DESCRIPTION:	REPLACEMENT OF AN EXISTING BRIDGE FACILITY CONSISTING OF GRADING, STRUCTURES, BASE AND							$0
LIMITS FROM:	AT BOWMAN CREEK			TO:	.			$360,000
EXIST. FACILITY:	RURAL UNDIVIDED		PROP. FACILITY:		RURAL UNDIVIDED		09/2001	$360,000
BRYAN	LEON	FM 1469	1971-01-900	0.1		C		$0
DESCRIPTION:	REHABILITATE AN EXISTING BRIDGE FACILITY CONSISTING OF GRADING, STRUCTURES, BASE AND SU							$0
LIMITS FROM:	AT STARRETT BRANCH			TO:	.			$130,000
EXIST. FACILITY:	RURAL UNDIVIDED		PROP. FACILITY:		RURAL UNDIVIDED		09/2001	$130,000
BRYAN	LEON	FM 1469	1971-01-901	0.1		C		$0
DESCRIPTION:	REPLACEMENT OF AN EXISTING BRIDGE FACILITY CONSISTING OF GRADING, STRUCTURES, BASE AND							$0
LIMITS FROM:	AT BIRCH CREEK			TO:	.			$130,000
EXIST. FACILITY:	RURAL UNDIVIDED		PROP. FACILITY:		RURAL UNDIVIDED		09/2001	$130,000
BRYAN	MADISON	CR	0917-31-906	0.1		C		$0
DESCRIPTION:	REPLACEMENT OF AN EXISTING BRIDGE FACILITY CONSISTING OF GRADING, STRUCTURES, BASE AND							$0
LIMITS FROM:	ON CR 235 (HARDY ROAD)			TO:	AT IRON CREEK			$150,000
EXIST. FACILITY:	RURAL UNDIVIDED		PROP. FACILITY:		RURAL UNDIVIDED		11/2000	$150,000
BRYAN	MILAM	FM 485	0262-07-900	0.1		C		$0
DESCRIPTION:	REHABILITATE BRIDGE AND APPROACHES							$0
LIMITS FROM:	AT DRAW			TO:	.			$300,000
EXIST. FACILITY:	RURAL UNDIVIDED		PROP. FACILITY:		RURAL UNDIVIDED		03/2003	$300,000
BRYAN	ROBERTSON	CR	0917-18-022	0.1		C		$0
DESCRIPTION:	REPLACE BRIDGE AND APPROACHES							$0
LIMITS FROM:	ON COUNTY ROAD 137			TO:	AT SANDY CREEK			$140,000
EXIST. FACILITY:	RURAL UNDIVIDED		PROP. FACILITY:		RURAL UNDIVIDED		06/1995	$140,000
BRYAN	WALKER	CR	0917-27-023	0.1		C		$0
DESCRIPTION:	REPLACE BRIDGE AND APPROACHES							$0
LIMITS FROM:	ON COUNTY ROAD 196			TO:	AT SMALL CREEK			$125,000
EXIST. FACILITY:	RURAL UNDIVIDED		PROP. FACILITY:		RURAL UNDIVIDED		03/2003	$125,000
					BRYAN TOTAL:			$0
					132 PROJECTS			$0
								$58,117,267
								$58,117,267

PROJECT HAS ADVANCED TO A HIGHER AUTHORIZATION.

DISTRICT	COUNTY	HWY NO	CONT-SECT-JOB	LENGTH MILES	SCHED DT	LEVEL OF AUTHORITY	OTHER CATEGORIES DATE OF LATEST EST	OTHER PARTICIPATION OTHER CAT FUNDS CATEGORY 6 FUNDS EST CONST COST
CHILDRESS	COLLINGSWOR	CR	0925-13-007	0.1	2005	C		$0
DESCRIPTION:	REPLACE BRIDGE AND APPROACHES							$0
LIMITS FROM:	CR H @ DRAW			TO: .				$154,700
EXIST. FACILITY:	RURAL UNDIVIDED		PROP. FACILITY:	RURAL UNDIVIDED			05/2002	$154,700
CHILDRESS	COLLINGSWOR	CR	0925-13-009	0.1	2005	C		$0
DESCRIPTION:	REPLACE EXISTING BRIDGE FACILITY							$0
LIMITS FROM:	CR 210 @ DRAW CREEK			TO: .				$140,000
EXIST. FACILITY:	RURAL UNDIVIDED		PROP. FACILITY:	RURAL UNDIVIDED			07/2001	$140,000
CHILDRESS	COLLINGSWOR	CR	0925-13-011	0.1	2005	C		$0
DESCRIPTION:	REPLACE EXIST BRIDGE FACILITY							$0
LIMITS FROM:	CR G @ TRIB SALT FORK RED RIVER			TO: .				$142,800
EXIST. FACILITY:	RURAL UNDIVIDED		PROP. FACILITY:	RURAL UNDIVIDED			05/2002	$142,800
CHILDRESS	COLLINGSWOR	CR	0925-13-922	0.1	2005	C		$0
DESCRIPTION:	REPLACE EXIST BRIDGE FACILITY							$0
LIMITS FROM:	CR N @ PANTHER CREEK			TO: .				$142,800
EXIST. FACILITY:	RURAL UNDIVIDED		PROP. FACILITY:	RURAL UNDIVIDED			05/2002	$142,800
CHILDRESS	COTTLE	US 83	0032-04-026	0.1	2005	C		$0
DESCRIPTION:	REPLACE BRIDGE AND APPROACHES							$0
LIMITS FROM:	@ BUCK CREEK			TO: .				$800,000
EXIST. FACILITY:	RURAL UNDIVIDED		PROP. FACILITY:	RURAL UNDIVIDED			11/1999	$800,000
CHILDRESS	DONLEY	CR	0925-10-027	0.1	2005	C		$0
DESCRIPTION:	REPLACE EXIST BRIDGE FACILITY							$0
LIMITS FROM:	CR 20 @ LELIA CREEK			TO: .				$285,600
EXIST. FACILITY:	RURAL UNDIVIDED		PROP. FACILITY:	RURAL UNDIVIDED			05/2002	$285,600
CHILDRESS	HALL	CR	0925-09-016	0.1	2005	C		$0
DESCRIPTION:	REPLACE BRIDGE AND APPROACHES							$0
LIMITS FROM:	CR 17 @ DRAW			TO: .				$110,500
EXIST. FACILITY:	RURAL UNDIVIDED		PROP. FACILITY:	RURAL UNDIVIDED			05/2002	$110,500
CHILDRESS	HALL	CR	0925-09-017	0.1	2005	C		$0
DESCRIPTION:	REPLACE BRIDGE AND APPROACHES							$0
LIMITS FROM:	@ MOUNTAIN CREEK			TO: .				$143,650
EXIST. FACILITY:	RURAL UNDIVIDED		PROP. FACILITY:	RURAL UNDIVIDED			05/2002	$143,650
CHILDRESS	HALL	CR	0925-09-019	0.1	2005	C		$0
DESCRIPTION:	REPLACE BRIDGE AND APPROACHES							$0
LIMITS FROM:	CR DD @ TURKEY CREEK			TO: .				$180,000
EXIST. FACILITY:	RURAL UNDIVIDED		PROP. FACILITY:	RURAL UNDIVIDED			05/2002	$180,000
CHILDRESS	HALL	CR	0925-09-020	0.1	2005	C		$0
DESCRIPTION:	REPLACE BRIDGE AND APPROACHES							$0
LIMITS FROM:	CR H @ DRAW			TO: .				$143,650
EXIST. FACILITY:	RURAL UNDIVIDED		PROP. FACILITY:	RURAL UNDIVIDED			05/2002	$143,650
CHILDRESS	COLLINGSWOR	US 83	0031-03-029	0.1	2007	C		$0
DESCRIPTION:	REPLACE BRIDGE AND APPROACHES							$0
LIMITS FROM:	@ SALT FORK OF RED RIVER			TO: .				$3,000,000
EXIST. FACILITY:	RURAL UNDIVIDED		PROP. FACILITY:	RURAL UNDIVIDED			05/2003	$3,000,000
CHILDRESS	COLLINGSWOR	CR	0925-13-924	0.1	2007	C		$0
DESCRIPTION:	REPLACE EXIST BRIDGE FACILITY							$0
LIMITS FROM:	CR K @ LAKE CREEK			TO: .				$180,000
EXIST. FACILITY:	RURAL UNDIVIDED		PROP. FACILITY:	RURAL UNDIVIDED			05/2002	$180,000
CHILDRESS	COTTLE	CR	0925-14-920	0.1	2007	C		$0
DESCRIPTION:	REPLACE EXIST BRIDGE FACILITY							$0
LIMITS FROM:	CR 428 @ SALT CREEK			TO: .				$166,600
EXIST. FACILITY:	RURAL UNDIVIDED		PROP. FACILITY:	RURAL UNDIVIDED			05/2002	$166,600
CHILDRESS	DONLEY	CR	0925-10-022	0.1	2007	C		$0
DESCRIPTION:	REPLACE BRIDGE AND APPROACHES							$0
LIMITS FROM:	@ BUCK CREEK			TO: .				$163,200
EXIST. FACILITY:	RURAL UNDIVIDED		PROP. FACILITY:	RURAL UNDIVIDED			05/2002	$163,200
CHILDRESS	HALL	CR	0925-09-021	0.1	2007	C		$0
DESCRIPTION:	REPLACE EXISTING BRIDGE FACILITY							$0
LIMITS FROM:	CR 178 @ DRAW CREEK			TO: .				$280,000
EXIST. FACILITY:	RURAL UNDIVIDED		PROP. FACILITY:	RURAL UNDIVIDED			07/2001	$280,000

PROJECT HAS ADVANCED TO A HIGHER AUTHORIZATION.

DISTRICT	COUNTY	HWY NO	CONT-SECT-JOB	LENGTH MILES	SCHED DT	LEVEL OF AUTHORITY	OTHER CATEGORIES DATE OF LATEST EST	OTHER PARTICIPATION OTHER CAT FUNDS CATEGORY 6 FUNDS EST CONST COST
CHILDRESS	HARDEMAN	CR	0925-07-011	0.1	2007	C		$0
DESCRIPTION:	REPLACE BRIDGE AND APPROACHES							$0
LIMITS FROM:	@ NORTH GROESBECK CREEK			TO: .				$265,200
EXIST. FACILITY:	RURAL UNDIVIDED		PROP. FACILITY:	RURAL UNDIVIDED			05/2002	$265,200
CHILDRESS	HARDEMAN	CR	0925-07-902	0.1	2007	C		$0
DESCRIPTION:	REPLACE BRIDGE AND APPROACHES							$0
LIMITS FROM:	ARKANSAS RD @ SOUTH GROESBECK CREEK			TO: .				$523,600
EXIST. FACILITY:	RURAL UNDIVIDED		PROP. FACILITY:	RURAL UNDIVIDED			05/2002	$523,600
CHILDRESS	HARDEMAN	FM 1166	1312-01-013	0.1	2007	C		$0
DESCRIPTION:	REPLACE BRIDGE AND APPROACHES							$0
LIMITS FROM:	@ GROESBECK CREEK			TO: .				$800,000
EXIST. FACILITY:	RURAL UNDIVIDED		PROP. FACILITY:	RURAL UNDIVIDED			11/1999	$800,000
CHILDRESS	MOTLEY	CR	0925-18-006	0.1	2007	C		$0
DESCRIPTION:	REPLACE BRIDGE AND APPROACHES							$0
LIMITS FROM:	CR 404 @ DRAW			TO: .				$135,000
EXIST. FACILITY:	RURAL UNDIVIDED		PROP. FACILITY:	RURAL UNDIVIDED			05/2002	$135,000
CHILDRESS	MOTLEY	CR	0925-18-007	0.1	2007	C		$0
DESCRIPTION:	REPLACE BRIDGE AND APPROACHES							$0
LIMITS FROM:	CR 162 @ DRAW			TO: .				$132,000
EXIST. FACILITY:	RURAL UNDIVIDED		PROP. FACILITY:	RURAL UNDIVIDED			05/2002	$132,000
CHILDRESS	WHEELER	CR	0925-11-902	0.2	2007	C		$0
DESCRIPTION:	REPLACE BRIDGE AND APPROACHES							$0
LIMITS FROM:	CR 18 @ DRAW			TO: .				$180,000
EXIST. FACILITY:	RURAL UNDIVIDED		PROP. FACILITY:	RURAL UNDIVIDED			05/2002	$180,000
CHILDRESS	WHEELER	CR	0925-11-920	0.1	2007	C		$0
DESCRIPTION:	REPLACE EXIST BRIDGE FACILITY							$0
LIMITS FROM:	CR 14 @ DRAW CREEK			TO: .				$157,500
EXIST. FACILITY:	RURAL UNDIVIDED		PROP. FACILITY:	RURAL UNDIVIDED			05/2002	$157,500
CHILDRESS	DICKENS	CR	0925-15-921	0.1		C		$0
DESCRIPTION:	REPLACE EXIST BRIDGE FACILITY							$0
LIMITS FROM:	CR 257 @ DRAW CREEK			TO: .				$135,000
EXIST. FACILITY:	RURAL UNDIVIDED		PROP. FACILITY:	RURAL UNDIVIDED			05/2002	$135,000
CHILDRESS	DICKENS	FM 265	0950-01-024	0.1		C		$0
DESCRIPTION:	REPLACE BRIDGE AND APPROACHES							$0
LIMITS FROM:	@ LITTLE CROTON CREEK			TO: .				$450,000
EXIST. FACILITY:	RURAL UNDIVIDED		PROP. FACILITY:	RURAL UNDIVIDED			07/2000	$450,000
CHILDRESS	DICKENS	FM 193	0950-05-011	0.1		C		$0
DESCRIPTION:	REPLACE BRIDGE AND APPROACHES							$0
LIMITS FROM:	@ NORTH WICHITA RIVER			TO: .				$500,000
EXIST. FACILITY:	RURAL UNDIVIDED		PROP. FACILITY:	RURAL UNDIVIDED			07/2000	$500,000
CHILDRESS	DICKENS	SH 208	2011-01-007	0.1		C		$0
DESCRIPTION:	REPLACE BRIDGE AND APPROACHES							$0
LIMITS FROM:	@ DUCK CREEK			TO: .				$714,000
EXIST. FACILITY:	RURAL UNDIVIDED		PROP. FACILITY:	RURAL UNDIVIDED			05/2002	$714,000
CHILDRESS	KING	US 82	0133-01-042	0.1		C		$0
DESCRIPTION:	REPLACE BRIDGE AND APPROACHES							$0
LIMITS FROM:	@ ASH CREEK			TO: .				$700,000
EXIST. FACILITY:	RURAL DIVIDED		PROP. FACILITY:	RURAL DIVIDED			07/2000	$700,000
CHILDRESS	KNOX	SH 6	0098-05-026	0.1		C		$0
DESCRIPTION:	REPALCE BRIDGE AND APPROACHES							$0
LIMITS FROM:	@ BRAZOS RIVER			TO: .				$2,500,000
EXIST. FACILITY:	RURAL UNDIVIDED		PROP. FACILITY:	RURAL UNDIVIDED			05/2002	$2,500,000
CHILDRESS	KNOX	CR	0925-17-900	0.1		C		$0
DESCRIPTION:	REPLACE BRIDGE AND APPROACHES							$0
LIMITS FROM:	CR 1755 @ GYP CREEK			TO: .				$154,700
EXIST. FACILITY:	RURAL UNDIVIDED		PROP. FACILITY:	RURAL UNDIVIDED			05/2002	$154,700
CHILDRESS	CHILDRESS	CR	0925-08-013	0.1		C		$0
DESCRIPTION:	REPLACE BRIDGE AND APPROACHES							$0
LIMITS FROM:	CR H @ DRAW			TO: .				$180,000
EXIST. FACILITY:	RURAL UNDIVIDED		PROP. FACILITY:	RURAL UNDIVIDED			05/2002	$180,000

PROJECT HAS ADVANCED TO A HIGHER AUTHORIZATION.

DISTRICT	COUNTY	HWY NO	CONT-SECT-JOB	LENGTH MILES	SCHED DT	LEVEL OF AUTHORITY	OTHER CATEGORIES DATE OF LATEST EST	OTHER PARTICIPATION OTHER CAT FUNDS CATEGORY 6 FUNDS EST CONST COST
CHILDRESS	CHILDRESS	CR	0925-08-014	0.1		C		$0
DESCRIPTION:	REPLACEMENT OF EXISTING BRIDGE FACILITY							$0
LIMITS FROM:	CR 20 @ SAND CREEK			TO: .				$280,000
EXIST. FACILITY:	RURAL UNDIVIDED		PROP. FACILITY: RURAL UNDIVIDED				07/2001	$280,000
CHILDRESS	DICKENS	CR	0925-15-920	0.1		C		$0
DESCRIPTION:	REPLACE EXIST BRIDGE FACILITY							$0
LIMITS FROM:	CR 228 @ WASHOUT CREEK			TO: .				$285,600
EXIST. FACILITY:	RURAL UNDIVIDED		PROP. FACILITY: RURAL UNDIVIDED				05/2002	$285,600
CHILDRESS	DICKENS	FM 1868	1773-01-009	0.1		C		$0
DESCRIPTION:	REPLACE BRIDGE AND APPROACHES							$0
LIMITS FROM:	@ COTTONWOOD CREEK			TO: .				$1,000,000
EXIST. FACILITY:	RURAL UNDIVIDED		PROP. FACILITY: RURAL UNDIVIDED				12/2002	$1,000,000
CHILDRESS	HARDEMAN	CR	0925-07-013	0.1		C		$0
DESCRIPTION:	REPLACE EXISTING BRIDGE FACILITY							$0
LIMITS FROM:	STAR VALLEY RD @ DEVIL'S CREEK			TO: .				$190,000
EXIST. FACILITY:	RURAL UNDIVIDED		PROP. FACILITY: RURAL UNDIVIDED				07/2001	$190,000
CHILDRESS	MOTLEY	FM 656	0311-06-008	0.1		C		$0
DESCRIPTION:	REPLACE BRIDGE AND APPROACHES							$0
LIMITS FROM:	@ NORTH PEASE RIVER			TO: .				$1,500,000
EXIST. FACILITY:	RURAL UNDIVIDED		PROP. FACILITY: RURAL UNDIVIDED				07/2000	$1,500,000
CHILDRESS	MOTLEY	FM 94	0704-06-008	0.1		C		$0
DESCRIPTION:	REPLACE BRIDGE AND APPROACHES							$0
LIMITS FROM:	@ MIDDLE PEASE RIVER			TO: .				$1,500,000
EXIST. FACILITY:	RURAL UNDIVIDED		PROP. FACILITY: RURAL UNDIVIDED				05/2002	$1,500,000
CHILDRESS	BRISCOE	SH 207	0970-03-019	0.1		C		$0
DESCRIPTION:	REPLACE BRIDGE AND APPROACHES							$0
LIMITS FROM:	@ TULE CREEK			TO: .				$700,000
EXIST. FACILITY:	RURAL UNDIVIDED		PROP. FACILITY: RURAL UNDIVIDED				07/2000	$700,000
CHILDRESS	FOARD	SH 6	0098-03-033	0.1		C		$0
DESCRIPTION:	REPLACE BRIDGE AND APPROACHES							$0
LIMITS FROM:	AT NORTH WICHITA RIVER			TO: .				$1,500,000
EXIST. FACILITY:	RURAL UNDIVIDED		PROP. FACILITY: RURAL UNDIVIDED				10/1997	$1,500,000
CHILDRESS	HARDEMAN	FM 91	0702-02-030	0.1		C		$0
DESCRIPTION:	REPLACE BRIDGE AND APPROACHES							$0
LIMITS FROM:	@ WANDERER'S CREEK			TO: .				$850,000
EXIST. FACILITY:	RURAL UNDIVIDED		PROP. FACILITY: RURAL UNDIVIDED				07/2000	$850,000
CHILDRESS	WHEELER	SH 152	0397-02-034	0.1		C		$0
DESCRIPTION:	REPLACE BRIDGE AND APPROACHES							$0
LIMITS FROM:	@ ADOBE CREEK			TO: .				$500,000
EXIST. FACILITY:	RURAL UNDIVIDED		PROP. FACILITY: RURAL UNDIVIDED				07/2000	$500,000
CHILDRESS	BRISCOE	CR	0925-12-007	0.1		C		$0
DESCRIPTION:	REPLACE BRIDGE AND APPROACHES							$0
LIMITS FROM:	CR 32 @ KENT CREEK			TO: .				$157,500
EXIST. FACILITY:	RURAL UNDIVIDED		PROP. FACILITY: RURAL UNDIVIDED				05/2002	$157,500
CHILDRESS	DICKENS	CR	0925-15-922	0.1		C		$0
DESCRIPTION:	REPLACE EXIST BRIDGE FACILITY							$0
LIMITS FROM:	CR 421 @ DUCK CREEK			TO: .				$285,600
EXIST. FACILITY:	RURAL UNDIVIDED		PROP. FACILITY: RURAL UNDIVIDED				05/2002	$285,600
CHILDRESS	DICKENS	CR	0925-15-923	0.1		C		$0
DESCRIPTION:	REPLACE EXIST BRIDGE FACILITY							$0
LIMITS FROM:	CR 422 @ DOCKUM CREEK			TO: .				$166,600
EXIST. FACILITY:	RURAL UNDIVIDED		PROP. FACILITY: RURAL UNDIVIDED				05/2002	$166,600
CHILDRESS	DICKENS	CR	0925-15-924	0.1		C		$0
DESCRIPTION:	REPLACE EXIST BRIDGE FACILITY							$0
LIMITS FROM:	CR 390 @ WILSON DRAW			TO: .				$157,500
EXIST. FACILITY:	RURAL UNDIVIDED		PROP. FACILITY: RURAL UNDIVIDED				05/2002	$157,500
CHILDRESS	DONLEY	CR	0925-10-019	0.1		C		$0
DESCRIPTION:	REPLACE BRIDGE AND APPROACHES							$0
LIMITS FROM:	CR X AT EAST LELIA LAKE CREEK			TO: .				$180,000
EXIST. FACILITY:	RURAL UNDIVIDED		PROP. FACILITY: RURAL UNDIVIDED				07/2002	$180,000

PROJECT HAS ADVANCED TO A HIGHER AUTHORIZATION.

DISTRICT	COUNTY	HWY NO	CONT-SECT-JOB	LENGTH MILES	SCHED DT	LEVEL OF AUTHORITY	OTHER CATEGORIES DATE OF LATEST EST	OTHER PARTICIPATION OTHER CAT FUNDS CATEGORY 6 FUNDS EST CONST COST
CHILDRESS	DONLEY	CR	0925-10-023	0.1		C		$0
DESCRIPTION:	REPLACE BRIDGE AND APPROACHES							$0
LIMITS FROM:	7TH ST. @ DRAW			TO: .				$80,000
EXIST. FACILITY:	RURAL UNDIVIDED		PROP. FACILITY:	RURAL UNDIVIDED			07/2000	$80,000
CHILDRESS	DONLEY	CR	0925-10-921	0.1		C		$0
DESCRIPTION:	REPLACE EXIST BRIDGE FACILITY							$0
LIMITS FROM:	ROSENFIELD ST @ DRAW CREEK			TO: .				$135,000
EXIST. FACILITY:	RURAL UNDIVIDED		PROP. FACILITY:	RURAL UNDIVIDED			05/2002	$135,000
CHILDRESS	HALL	CR	0925-09-921	0.1		C		$0
DESCRIPTION:	REPLACE EXIST BRIDGE FACILITY							$0
LIMITS FROM:	CR 1 @ DRAW CREEK			TO: .				$180,000
EXIST. FACILITY:	RURAL UNDIVIDED		PROP. FACILITY:	RURAL UNDIVIDED			05/2002	$180,000
CHILDRESS	HALL	CR	0925-09-922	0.1		C		$0
DESCRIPTION:	REPLACE EXIST BRIDGE FACILITY							$0
LIMITS FROM:	CR CC @ KENT CREEK			TO: .				$100,000
EXIST. FACILITY:	RURAL UNDIVIDED		PROP. FACILITY:	RURAL UNDIVIDED			05/2002	$100,000
CHILDRESS	HALL	CR	0925-09-923	0.1		C		$0
DESCRIPTION:	REPLACE EXIST BRIDGE FACILITY							$0
LIMITS FROM:	CR 8 @ BUFFALO CREEK			TO: .				$180,000
EXIST. FACILITY:	RURAL UNDIVIDED		PROP. FACILITY:	RURAL UNDIVIDED			05/2002	$180,000
CHILDRESS	KING	CR	0925-16-920	0.1		C		$0
DESCRIPTION:	REPLACE EXIST BRIDGE FACILITY							$0
LIMITS FROM:	CR 137 @ N. CROTON CREEK			TO: .				$221,000
EXIST. FACILITY:	RURAL UNDIVIDED		PROP. FACILITY:	RURAL UNDIVIDED			05/2002	$221,000
CHILDRESS	KNOX	CR	0925-17-920	0.1		C		$0
DESCRIPTION:	REPLACE EXIST BRIDGE FACILITY							$0
LIMITS FROM:	CR 2400 @ CHINA CREEK			TO: .				$135,000
EXIST. FACILITY:	RURAL UNDIVIDED		PROP. FACILITY:	RURAL UNDIVIDED			05/2002	$135,000
CHILDRESS	CHILDRESS	FM 1034	1225-01-930	0		C		$0
DESCRIPTION:	REPLACE BRIDGE							$0
LIMITS FROM:	@ SAND CREEK			TO: .				$360,000
EXIST. FACILITY:	RURAL UNDIVIDED		PROP. FACILITY:	RURAL UNDIVIDED			10/2003	$360,000
CHILDRESS	COLLINGSWOR	CR	0925-13-930	0		C		$0
DESCRIPTION:	BRIDGE REPLACEMENT							$0
LIMITS FROM:	12TH STREET DRAW IN WELLINGTON			TO: .				$40,000
EXIST. FACILITY:	RURAL UNDIVIDED		PROP. FACILITY:	RURAL UNDIVIDED			10/2003	$40,000
CHILDRESS	COLLINGSWOR	CR	0925-13-931	0		C		$0
DESCRIPTION:	BRIDGE REPLACEMENT							$0
LIMITS FROM:	13TH STREET DRAW IN WELLINGTON			TO: .				$40,000
EXIST. FACILITY:			PROP. FACILITY:				10/2003	$40,000
CHILDRESS	COTTLE	US 83	0032-04-920	0.1		C		$0
DESCRIPTION:	REPLACE EXIST BRIDGE FACILITY							$0
LIMITS FROM:	@ DRAW CREEK			TO: .				$320,000
EXIST. FACILITY:	RURAL UNDIVIDED		PROP. FACILITY:	RURAL UNDIVIDED			05/2002	$320,000
CHILDRESS	COTTLE	FM 104	0711-02-920	0.1		C		$0
DESCRIPTION:	REPLACE EXIST BRIDGE FACILITY							$0
LIMITS FROM:	@ PEASE RIVER			TO: .				$1,543,744
EXIST. FACILITY:	RURAL UNDIVIDED		PROP. FACILITY:	RURAL UNDIVIDED			09/2001	$1,543,744
CHILDRESS	DICKENS	SH 70	0106-01-920	0.1		C		$0
DESCRIPTION:	REPLACE EXIST BRIDGE FACILITY							$0
LIMITS FROM:	@ DUCK CREEK			TO: .				$1,255,781
EXIST. FACILITY:	RURAL UNDIVIDED		PROP. FACILITY:	RURAL UNDIVIDED			09/2001	$1,255,781
CHILDRESS	DICKENS	CR	0925-15-925	0.1		C		$0
DESCRIPTION:	REPLACE EXIST BRIDGE FACILITY							$0
LIMITS FROM:	CR 386 @ WILSON DRAW			TO: .				$157,500
EXIST. FACILITY:	RURAL UNDIVIDED		PROP. FACILITY:	RURAL UNDIVIDED			05/2002	$157,500
CHILDRESS	DICKENS	CR	0925-15-930	0		C		$0
DESCRIPTION:	BRIDGE REPLACEMENT							$0
LIMITS FROM:	CR 466 @ DOCKUM CREEK			TO: .				$140,000
EXIST. FACILITY:			PROP. FACILITY:				10/2003	$140,000

PROJECT HAS ADVANCED TO A HIGHER AUTHORIZATION.

DISTRICT	COUNTY	HWY NO	CONT-SECT-JOB	LENGTH MILES	SCHED DT	LEVEL OF AUTHORITY	OTHER CATEGORIES DATE OF LATEST EST	OTHER PARTICIPATION OTHER CAT FUNDS CATEGORY 6 FUNDS EST CONST COST
CHILDRESS	DICKENS	FM 261	0949-01-920	0.1		C		$0
DESCRIPTION:	REPLACE EXIST BRIDGE FACILITY							$0
LIMITS FROM:	@ RED MUD CREEK			TO: .				$474,375
EXIST. FACILITY:	RURAL UNDIVIDED		PROP. FACILITY:	RURAL UNDIVIDED			09/2001	$474,375
CHILDRESS	DONLEY	FM 291	0795-05-920	0.1		C		$0
DESCRIPTION:	REPLACE EXIST BRIDGE FACILITY							$0
LIMITS FROM:	@ ROCK CREEK			TO: .				$569,250
EXIST. FACILITY:	RURAL UNDIVIDED		PROP. FACILITY:	RURAL UNDIVIDED			09/2001	$569,250
CHILDRESS	FOARD	FM 267	2164-02-930	0		C		$0
DESCRIPTION:	REPLACE BRIDGE							$0
LIMITS FROM:	@ NORTH WICHITA RIVER			TO: .				$1,600,000
EXIST. FACILITY:	RURAL UNDIVIDED		PROP. FACILITY:	RURAL UNDIVIDED			10/2003	$1,600,000
CHILDRESS	HARDEMAN	CR	0925-07-921	0.1		C		$0
DESCRIPTION:	REPLACE EXIST BRIDGE FACILITY							$0
LIMITS FROM:	CR 139 @ N. GROESBECK CREEK			TO: .				$282,000
EXIST. FACILITY:	RURAL UNDIVIDED		PROP. FACILITY:	RURAL UNDIVIDED			09/2001	$282,000
CHILDRESS	KING	US 83	0032-06-920	0.1		C		$0
DESCRIPTION:	REPLACE EXIST BRIDGE FACILITY							$0
LIMITS FROM:	@ N. CROTON CREEK			TO: .				$575,306
EXIST. FACILITY:	RURAL UNDIVIDED		PROP. FACILITY:	RURAL UNDIVIDED			09/2001	$575,306
CHILDRESS	MOTLEY	CR	0925-18-920	0.1		C		$0
DESCRIPTION:	REPLACE EXIST BRIDGE FACILITY							$0
LIMITS FROM:	CR 110 @ TOM HANDLE CREEK			TO: .				$50,000
EXIST. FACILITY:	RURAL UNDIVIDED		PROP. FACILITY:	RURAL UNDIVIDED			09/2001	$50,000
CHILDRESS	MOTLEY	FM 2009	0971-03-920	0.1		C		$0
DESCRIPTION:	REPLACE EXIST BRIDGE FACILITY							$0
LIMITS FROM:	@ TOM BALL CREEK			TO: .				$416,813
EXIST. FACILITY:	RURAL UNDIVIDED		PROP. FACILITY:	RURAL UNDIVIDED			09/2001	$416,813
CHILDRESS	MOTLEY	FM 2009	0971-03-921	0.1		C		$0
DESCRIPTION:	REPLACE EXIST BRIDGE FACILITY							$0
LIMITS FROM:	@ N. PEASE			TO: .				$1,667,250
EXIST. FACILITY:	RURAL UNDIVIDED		PROP. FACILITY:	RURAL UNDIVIDED			09/2001	$1,667,250
CHILDRESS	WHEELER	US 83	0030-09-920	0.1		C		$0
DESCRIPTION:	REPLACE EXIST BRIDGE FACILITY							$0
LIMITS FROM:	@ BRONCO CREEK			TO: .				$373,294
EXIST. FACILITY:	RURAL UNDIVIDED		PROP. FACILITY:	RURAL UNDIVIDED			09/2001	$373,294
				CHILDRESS TOTAL:				$0
				69 PROJECTS				$0
								$33,709,613
								$33,709,613

PROJECT HAS ADVANCED TO A HIGHER AUTHORIZATION.

DISTRICT	COUNTY	HWY NO	CONT-SECT-JOB	LENGTH MILES	SCHED DT	LEVEL OF AUTHORITY	OTHER CATEGORIES DATE OF LATEST EST	OTHER PARTICIPATION OTHER CAT FUNDS CATEGORY 6 FUNDS EST CONST COST
CORPUS CHRISTI	BEE	BU 181J	0101-07-015	0.1	2005	C		$0
DESCRIPTION:	REPLACE BRIDGE							$0
LIMITS FROM:	US 59			TO:	STAMPER STREET			$1,744,000
EXIST. FACILITY:	RURAL UNDIVIDED		PROP. FACILITY:		RURAL UNDIVIDED		12/1996	$1,744,000
CORPUS CHRISTI	BEE	CR	0916-25-015	0.1	2005	C		$0
DESCRIPTION:	REPLACE BRIDGE AND APPROACHES							$0
LIMITS FROM:	STR 1 (AA0391001)CR 422 @ NEDDY CRE			TO:	APPROX 1.2 MI S OF SH 202			$219,000
EXIST. FACILITY:	RURAL UNDIVIDED		PROP. FACILITY:		RURAL UNDIVIDED		06/2001	$219,000
CORPUS CHRISTI	GOLIAD	FM 1961	1843-01-017	0.1	2005	C		$0
DESCRIPTION:	REPLACE BRIDGE AND APPROACHES							$0
LIMITS FROM:	COLETO CREEK BRIDGE STR 2 ON FM 1961			TO:	2.3 MI SE OF US 183			$757,000
EXIST. FACILITY:	RURAL UNDIVIDED		PROP. FACILITY:		RURAL UNDIVIDED		10/2001	$757,000
CORPUS CHRISTI	KARNES	CR	0916-36-012	0.1	2005	C		$0
DESCRIPTION:	REPLACE BRIDGE AND APPROACHES							$0
LIMITS FROM:	STR 1(AA0129001)CR 129 @ COTTONWOOD CRK			TO:	APPROX 1.5 MI E OF SH 239			$179,000
EXIST. FACILITY:	RURAL UNDIVIDED		PROP. FACILITY:		RURAL UNDIVIDED		04/2003	$179,000
CORPUS CHRISTI	KARNES	CR	0916-36-015	0.1	2005	C		$0
DESCRIPTION:	REPLACE BRIDGE AND APPROACHES							$0
LIMITS FROM:	STR 1 (AA0187001) CR 187 @ OLMOS CREEK			TO:	APPROX 1.3 MI S OF FM 99			$126,000
EXIST. FACILITY:	RURAL UNDIVIDED		PROP. FACILITY:		RURAL UNDIVIDED		06/2002	$126,000
CORPUS CHRISTI	KARNES	CR	0916-36-018	0.1	2005	C		$0
DESCRIPTION:	REPLACE BRIDGE AND APPROACHES							$0
LIMITS FROM:	STR 3 (AA0302003) CR 302 @ MCTENEL CREEK			TO:	APPROX 4.99 MI E OF FM 81			$153,000
EXIST. FACILITY:	RURAL UNDIVIDED		PROP. FACILITY:		RURAL UNDIVIDED		04/2003	$153,000
CORPUS CHRISTI	KARNES	CR	0916-36-022	0.1	2005	C		$0
DESCRIPTION:	REPLACE BRIDGE AND APPROACHES							$0
LIMITS FROM:	STR (AA0145001)ON CR 145 @ HONDO CREEK			TO:	APPROX 2.90 MI E OF US 181			$176,000
EXIST. FACILITY:	RURAL UNDIVIDED		PROP. FACILITY:		RURAL UNDIVIDED		04/2003	$176,000
CORPUS CHRISTI	LIVE OAK	US 281	0254-01-124	0.1	2005	C		$0
DESCRIPTION:	REPLACE BRIDGE AND APPROACHES							$0
LIMITS FROM:	AT SALT BRANCH BRIDGE STR 9 0N US 281 NB			TO:	3.1 MI S OF JCT FM 1042			$460,000
EXIST. FACILITY:	RURAL DIVIDED		PROP. FACILITY:		RURAL DIVIDED		01/2001	$460,000
CORPUS CHRISTI	NUECES	CR	0916-35-045	0.1	2005	C		$0
DESCRIPTION:	REPLACE BRIDGE AND APPROACHES							$0
LIMITS FROM:	STR (C00025001)ON CR 69 @ DRAINAGE DITCH			TO:	APPROX 0.2 MI N OF SH 44			$350,000
EXIST. FACILITY:	RURAL UNDIVIDED		PROP. FACILITY:		RURAL UNDIVIDED		09/2002	$350,000
CORPUS CHRISTI	NUECES	CS	0916-35-074	0.1	2005	C		$0
DESCRIPTION:	REPLACE BRIDGE AND APPROACHES							$0
LIMITS FROM:	STR(B00155001) BEAR LN @ DRAINAGE DITCH			TO:	APPROX 1.0 MI W OF SH 358_____A			$450,000
EXIST. FACILITY:	RURAL UNDIVIDED		PROP. FACILITY:		RURAL UNDIVIDED		03/2003	$450,000
CORPUS CHRISTI	NUECES	CR	0916-35-094	0.1	2005	C		$0
DESCRIPTION:	REPLACE BRIDGE AND APPROACHES							$0
LIMITS FROM:	STR 2(AA0214002) CR 24 @ DRAINAGE D			TO:	APPROX 1.6 MI W OF FM 892			$185,000
EXIST. FACILITY:	RURAL UNDIVIDED		PROP. FACILITY:		RURAL UNDIVIDED		12/2002	$185,000
CORPUS CHRISTI	NUECES	CR	0916-35-098	0.1	2005	C		$0
DESCRIPTION:	REPLACE BRIDGE AND APPROACHES							$0
LIMITS FROM:	STR 1(AA0328001) CR 12 @ DRAINAGE D			TO:	APPROX 0.55 MI E OF CR 324			$169,000
EXIST. FACILITY:	RURAL UNDIVIDED		PROP. FACILITY:		RURAL UNDIVIDED		12/2002	$169,000
CORPUS CHRISTI	NUECES	CR	0916-35-122	0.1	2005	C		$0
DESCRIPTION:	REPLACE BRIDGE AND APPROACHES							$0
LIMITS FROM:	STR 3(AA0214003) CR 24 @ DRAINAGE D			TO:	1.70 MI. E. OF US 77			$175,000
EXIST. FACILITY:	RURAL UNDIVIDED		PROP. FACILITY:		RURAL UNDIVIDED		03/2003	$175,000
CORPUS CHRISTI	NUECES	FM 666	1052-01-063	0.3	2005	C		$0
DESCRIPTION:	BRIDGE REPLACEMENT							$0
LIMITS FROM:	AT BANQUETTE CREEK STR.28 ON FM 666			TO:	APPROX. 1.40 MILE N. OF SH 44			$495,000
EXIST. FACILITY:	RURAL UNDIVIDED		PROP. FACILITY:		RURAL UNDIVIDED		05/2000	$495,000
CORPUS CHRISTI	NUECES	FM 70	1558-01-014	0.3	2005	C		$0
DESCRIPTION:	BRIDGE REPLACEMENT							$0
LIMITS FROM:	AT AGUA DULCE CREEK STR.12 ON FM 70			TO:	APPROX. 4.40 MILE N. OF SH 44			$600,000
EXIST. FACILITY:	RURAL UNDIVIDED		PROP. FACILITY:		RURAL UNDIVIDED		05/2000	$600,000

PROJECT HAS ADVANCED TO A HIGHER AUTHORIZATION.

DISTRICT	COUNTY	HWY NO	CONT-SECT-JOB	LENGTH MILES	SCHED DT	LEVEL OF AUTHORITY	OTHER CATEGORIES DATE OF LATEST EST	OTHER PARTICIPATION OTHER CAT FUNDS CATEGORY 6 FUNDS EST CONST COST
CORPUS CHRISTI	NUECES	FM 70	1558-02-025	0.1	2005	C		$0
DESCRIPTION:	BRIDGE REPLACEMENT							$0
LIMITS FROM:	@ PINTAS CREEK ON FM 70 STR. 6			TO:	APPROX 3.73 MILES S OF SH 44			$415,000
EXIST. FACILITY:	RURAL UNDIVIDED		PROP. FACILITY:	RURAL UNDIVIDED			01/2000	$415,000
CORPUS CHRISTI	REFUGIO	FM 774	0447-05-055	0.4	2005	C	(1)	$0
DESCRIPTION:	REPLACE BRIDGE AND REHAB ROADWAY							$570,000
LIMITS FROM:	EAST CITY LIMITS OF REFUGIO			TO:	FM 2678			$290,000
EXIST. FACILITY:	RURAL UNDIVIDED		PROP. FACILITY:	RURAL UNDIVIDED			09/2001	$860,000
CORPUS CHRISTI	REFUGIO	FM 774	0447-05-058	0.3	2005	C		$0
DESCRIPTION:	BRIDGE REPLACEMENT							$0
LIMITS FROM:	AT SALT CREEK STR.39 ON FM 774			TO:	APPROX. 4.15 MILE W. OF SH 35			$517,162
EXIST. FACILITY:	RURAL UNDIVIDED		PROP. FACILITY:	RURAL UNDIVIDED			12/2003	$517,162
CORPUS CHRISTI	REFUGIO	FM 774	0447-05-059	0.3	2005	C		$0
DESCRIPTION:	BRIDGE REPLACEMENT							$0
LIMITS FROM:	AT COPANO CREEK STR.35 ON FM 774			TO:	APPROX. 10.14 MILE E. OF US 77			$594,337
EXIST. FACILITY:	RURAL UNDIVIDED		PROP. FACILITY:	RURAL UNDIVIDED			12/2003	$594,337
CORPUS CHRISTI	REFUGIO	FM 136	0738-01-050	0.7	2005	C		$0
DESCRIPTION:	BRIDGE REPLACEMENT							$0
LIMITS FROM:	AT CHOCOLATE CREEK STR.2 ON FM 136			TO:	APPROX. 4.6 MILE E. OF US 77			$703,790
EXIST. FACILITY:	RURAL UNDIVIDED		PROP. FACILITY:	RURAL UNDIVIDED			12/2003	$703,790
CORPUS CHRISTI	REFUGIO	FM 136	0738-01-051	0.1	2005	C		$0
DESCRIPTION:	BRIDGE REPLACEMENT							$0
LIMITS FROM:	AT SOUS CREEK STR.9 ON FM 136			TO:	APPROX. 3.38 MILE E. OF US 77			$156,701
EXIST. FACILITY:	RURAL UNDIVIDED		PROP. FACILITY:	RURAL UNDIVIDED			12/2003	$156,701
CORPUS CHRISTI	REFUGIO	FM 136	0738-01-052	0.5	2005	C		$0
DESCRIPTION:	BRIDGE REPLACEMENT							$0
LIMITS FROM:	AT SOUS CREEK STR.1 ON FM 136			TO:	APPROX. 3.2 MILE E. OF US 77			$490,088
EXIST. FACILITY:	RURAL UNDIVIDED		PROP. FACILITY:	RURAL UNDIVIDED			12/2003	$490,088
CORPUS CHRISTI	REFUGIO	FM 629	0993-01-012	0.2	2005	C		$0
DESCRIPTION:	REPLACE BRIDGES AND APPROACHES							$0
LIMITS FROM:	AT CHOCOLATE CREEK STRS.1 & 2 ON FM			TO:	APPROX. 1.73 MILE S. OF FM 136			$473,959
EXIST. FACILITY:	RURAL UNDIVIDED		PROP. FACILITY:	RURAL UNDIVIDED			12/2003	$473,959
CORPUS CHRISTI	SAN PATRICI	CR	0916-28-032	0.1	2005	C		$0
DESCRIPTION:	REPLACE BRIDGE AND APPROACHES							$0
LIMITS FROM:	STR 4(AA0303004)CR 61 @ DRAINAGE DITCH			TO:	APPROX 0.8 MI N OF FM 1944			$108,980
EXIST. FACILITY:	RURAL UNDIVIDED		PROP. FACILITY:	RURAL UNDIVIDED			04/2002	$108,980
CORPUS CHRISTI	SAN PATRICI	CR	0916-28-033	0.1	2005	C		$0
DESCRIPTION:	REPLACE BRIDGE AND APPROACHES							$0
LIMITS FROM:	STR 1(AA0191001)ON CR 35 @ CHILTIPI			TO:	APPROX 1.0 MI S OF FM 630			$142,300
EXIST. FACILITY:	RURAL UNDIVIDED		PROP. FACILITY:	RURAL UNDIVIDED			04/2002	$142,300
CORPUS CHRISTI	SAN PATRICI	CR	0916-28-034	0.1	2005	C		$0
DESCRIPTION:	REPLACE BRIDGE AND APPROACHES							$0
LIMITS FROM:	STR 2(AA0303002) CR 61 @ DRAINAGE DITCH			TO:	APPROX 0.1 MI S OF FM 1944			$107,240
EXIST. FACILITY:	RURAL UNDIVIDED		PROP. FACILITY:	RURAL UNDIVIDED			04/2002	$107,240
CORPUS CHRISTI	SAN PATRICI	CR	0916-28-035	0.1	2005	C		$0
DESCRIPTION:	REPLACE BRIDGE AND APPROACHES							$0
LIMITS FROM:	STR (AA0391001)ON CR 66 @ DRAW			TO:	APPROX 0.1 MI E OF CR 67			$127,820
EXIST. FACILITY:	RURAL UNDIVIDED		PROP. FACILITY:	RURAL UNDIVIDED			04/2002	$127,820
CORPUS CHRISTI	BEE	US 59	0088-01-053	0.6	2006	C		$0
DESCRIPTION:	REPLACE BRIDGE AND APPROACHES							$0
LIMITS FROM:	AT MEDIO CEEK (STR 22)			TO:	10.720 KM NE OF US 181 ON US 59			$850,000
EXIST. FACILITY:	RURAL UNDIVIDED		PROP. FACILITY:	RURAL UNDIVIDED			07/1997	$850,000
CORPUS CHRISTI	KARNES	CR	0916-36-009	0.1	2006	C		$0
DESCRIPTION:	REPLACE BRIDGE AND APPROACHES							$0
LIMITS FROM:	STR 2 (AA0106002) ON CR 106 @ DRAW			TO:	APPROX 1.2 MI NW OF CR 115			$146,000
EXIST. FACILITY:	RURAL UNDIVIDED		PROP. FACILITY:	RURAL UNDIVIDED			04/2003	$146,000
CORPUS CHRISTI	KARNES	CR	0916-36-011	0.1	2006	C		$0
DESCRIPTION:	REPLACE BRIDGE AND APPROACHES							$0
LIMITS FROM:	STR (AA0302002)ON CR 302 @ DRAW			TO:	APPROX 2.5 MI E OF FM 81			$100,000
EXIST. FACILITY:	RURAL UNDIVIDED		PROP. FACILITY:	RURAL UNDIVIDED			12/1996	$100,000

PROJECT HAS ADVANCED TO A HIGHER AUTHORIZATION.

DISTRICT	COUNTY	HWY NO	CONT-SECT-JOB	LENGTH MILES	SCHED DT	LEVEL OF AUTHORITY	OTHER CATEGORIES DATE OF LATEST EST	OTHER PARTICIPATION OTHER CAT FUNDS CATEGORY 6 FUNDS EST CONST COST
CORPUS CHRISTI	NUECES	CS	0916-35-121	0.1	2006	C		$0
DESCRIPTION:	REPLACE BRIDGE AND APPROACHES							$0
LIMITS FROM:	STR 1(B01159001)LEXINGTON @ DRAINAGE DIT				TO: APPROX 0.3 MI S OF SH 358			$150,000
EXIST. FACILITY:	RURAL UNDIVIDED				PROP. FACILITY: RURAL UNDIVIDED		12/1996	$150,000
CORPUS CHRISTI	NUECES	FM 2292	2142-02-010	0.1	2006	C		$0
DESCRIPTION:	REPLACE BRIDGE AND APPROACHES							$0
LIMITS FROM:	AT OSO CREEK STR 1 ON FM 2292				TO: APPROX 0.70 MI N OF FM 665			$272,000
EXIST. FACILITY:	RURAL UNDIVIDED				PROP. FACILITY: RURAL UNDIVIDED		11/2000	$272,000
CORPUS CHRISTI	NUECES	SH 361	2263-02-079	0.1	2006	C		$0
DESCRIPTION:	REPLACE BRIDGE AND APPROACHES							$0
LIMITS FROM:	AT RED FISH BAY STR 5 ON SH 361				TO: APPROX 4.28 MI E OF SAN PAT C/L			$4,000,000
EXIST. FACILITY:	RURAL UNDIVIDED				PROP. FACILITY: RURAL UNDIVIDED		11/2000	$4,000,000
CORPUS CHRISTI	REFUGIO	FM 774	0447-05-061	0.1	2006	C		$0
DESCRIPTION:	REPLACE BRIDGE AND APPROACHES							$0
LIMITS FROM:	AT MELON CREEK STR 33 ON FM 774				TO: APPROX 3.45 MI E OF US 77			$530,000
EXIST. FACILITY:	RURAL UNDIVIDED				PROP. FACILITY: RURAL UNDIVIDED		01/2001	$530,000
CORPUS CHRISTI	REFUGIO	FM 1360	1423-01-028	0.1	2006	C		$0
DESCRIPTION:	REPLACE BRIDGE AND APPROACHES							$0
LIMITS FROM:	AT DRAW STR 2 ON FM 1360				TO: APPROX 0.15 MI N OF FM 3037			$185,000
EXIST. FACILITY:	RURAL UNDIVIDED				PROP. FACILITY: RURAL UNDIVIDED		01/2001	$185,000
CORPUS CHRISTI	REFUGIO	FM 1684	2025-01-011	0.1	2006	C	(10)	$0
DESCRIPTION:	BRIDGE REPLACEMENT							$462,500
LIMITS FROM:	ON FM 1684 STR 2				TO: APPROX. 1.84 MILE E. OF SH 35			$158,001
EXIST. FACILITY:	RURAL UNDIVIDED				PROP. FACILITY: RURAL UNDIVIDED		01/2004	$620,501
CORPUS CHRISTI	REFUGIO	FM 1684	2025-01-012	0.1	2006	C		$0
DESCRIPTION:	BRIDGE REPLACEMENT							$0
LIMITS FROM:	AT HEARDSDALE SLOUGH CREEK STR 1				TO: APPROX. 0.13 MILE E. OF SH 35			$179,460
EXIST. FACILITY:	RURAL UNDIVIDED				PROP. FACILITY: RURAL UNDIVIDED		12/2003	$179,460
CORPUS CHRISTI	SAN PATRICI	FM 893	1209-01-024	0.1	2006	C		$0
DESCRIPTION:	REPLACE BRIDGE AND APPROACHES							$0
LIMITS FROM:	AT GUM HOLLOW CREEK STR 2 ON FM 893				TO: APPROX 2.80 MI E OF FM 1074			$300,000
EXIST. FACILITY:	RURAL UNDIVIDED				PROP. FACILITY: RURAL UNDIVIDED		11/2000	$300,000
CORPUS CHRISTI	GOLIAD	CR	0916-26-900	0.1	2008	C		$0
DESCRIPTION:	REPLACE BRIDGE AND APPROACHES							$0
LIMITS FROM:	STR 2 (AA0187-002) FRANKE RD @ ROAD CRK				TO: 3.4 MI S OF FM 622			$151,000
EXIST. FACILITY:	RURAL UNDIVIDED				PROP. FACILITY: RURAL UNDIVIDED		10/2001	$151,000
CORPUS CHRISTI	GOLIAD	CR	0916-26-901	0.1	2008	C		$0
DESCRIPTION:	REPLACE BRIDGE AND APPROACHES							$0
LIMITS FROM:	STR 1 (AA0143-001) SEILER RD @ COW CRK				TO: 1 MI W OF JCT FM 884/SH 119			$154,000
EXIST. FACILITY:	RURAL UNDIVIDED				PROP. FACILITY: RURAL UNDIVIDED		10/2001	$154,000
CORPUS CHRISTI	JIM WELLS	CR	0916-37-900	0.1	2008	C		$0
DESCRIPTION:	REPLACE BRIDGE AND APPROACHES							$0
LIMITS FROM:	STR (B00750001) KING ST @ SAN DIEGO CRK				TO: APPROX 1.2 MI N OF SH 44			$289,000
EXIST. FACILITY:	RURAL UNDIVIDED				PROP. FACILITY: RURAL UNDIVIDED		12/1996	$289,000
CORPUS CHRISTI	JIM WELLS	CR	0916-37-901	0.1	2008	C		$0
DESCRIPTION:	REPLACE BRIDGE AND APPROACHES							$0
LIMITS FROM:	STR 1 (AA0175-001) CR 320/AGUA DULCE CRK				TO: 2.9 MI E OF SH 359			$106,000
EXIST. FACILITY:	RURAL UNDIVIDED				PROP. FACILITY: RURAL UNDIVIDED		10/2001	$106,000
CORPUS CHRISTI	JIM WELLS	CR	0916-37-903	0.1	2008	C		$0
DESCRIPTION:	REPLACE BRIDGE AND APPPROACHES							$0
LIMITS FROM:	STR 1 (AA0266001) CR 184 @ LAGARTO CRK				TO: APPROX 0.5 MI SE OF CR 264			$100,000
EXIST. FACILITY:	RURAL UNDIVIDED				PROP. FACILITY: RURAL UNDIVIDED		04/2003	$100,000
CORPUS CHRISTI	KARNES	CR	0916-36-016	0.1	2008	C		$0
DESCRIPTION:	REPLACE BRIDGE AND APPROACHES							$0
LIMITS FROM:	STR 1 (AA0180-001) CR 180 @ DRAW				TO: 0.5 MI E OF FM 626			$128,000
EXIST. FACILITY:	RURAL UNDIVIDED				PROP. FACILITY: RURAL UNDIVIDED		10/2001	$128,000
CORPUS CHRISTI	KARNES	CR	0916-36-017	0.1	2008	C		$0
DESCRIPTION:	REPLACE BRIDGE AND APPROACHES							$0
LIMITS FROM:	STR 1 (AA0319001)ON CR 319 @ SALT CREEK				TO: APPROX 0.5 MI W OF FM 2773			$155,000
EXIST. FACILITY:	RURAL UNDIVIDED				PROP. FACILITY: RURAL UNDIVIDED		04/2003	$155,000

PROJECT HAS ADVANCED TO A HIGHER AUTHORIZATION.

DISTRICT	COUNTY	HWY NO	CONT-SECT-JOB	LENGTH MILES	SCHED DT	LEVEL OF AUTHORITY	OTHER CATEGORIES DATE OF LATEST EST	OTHER PARTICIPATION OTHER CAT FUNDS CATEGORY 6 FUNDS EST CONST COST
CORPUS CHRISTI	KARNES	CR	0916-36-020	0.1	2008	C		$0
DESCRIPTION:	REPLACE BRIDGE AND APPROACHES							$0
LIMITS FROM:	STR 2 (AA0335002)ON CR 335 @ SALT CREEK				TO: APPROX 1.34 MI S OF FM 81			$417,000
EXIST. FACILITY:	RURAL UNDIVIDED				PROP. FACILITY: RURAL UNDIVIDED		04/2003	$417,000
CORPUS CHRISTI	KARNES	CR	0916-36-021	0.1	2008	C		$0
DESCRIPTION:	REPLACE BRIDGE AND APPROACHES							$0
LIMITS FROM:	STR (AA0107001)ON CR 107 @ DRAW				TO: APPROX 1.0 MI SE OF FM 81			$116,000
EXIST. FACILITY:	RURAL UNDIVIDED				PROP. FACILITY: RURAL UNDIVIDED		04/2003	$116,000
CORPUS CHRISTI	KARNES	CR	0916-36-916	0.1	2008	C		$0
DESCRIPTION:	REPLACE BRIDGE AND APPROACHES							$0
LIMITS FROM:	STR 1 (AA0325001) ON CR 325 @ DRAW				TO: APPROX 0.85 MI NE OF FM 1020			$67,500
EXIST. FACILITY:	RURAL UNDIVIDED				PROP. FACILITY: RURAL UNDIVIDED		01/1996	$67,500
CORPUS CHRISTI	KARNES	FM 792	1121-01-900	0.1	2008	C		$0
DESCRIPTION:	REPLACE BRIDGE AND APPROACHES							$0
LIMITS FROM:	ESCONDIDO CREEK BRIDGE STR 4 ON FM 792				TO: 0.3 MI N OF SH 72			$874,000
EXIST. FACILITY:	RURAL UNDIVIDED				PROP. FACILITY: RURAL UNDIVIDED		10/2001	$874,000
CORPUS CHRISTI	KARNES	FM 2724	2755-01-900	0.1	2008	C		$0
DESCRIPTION:	REPLACE BRIDGE AND APPROACHES							$0
LIMITS FROM:	CIBOLO CREEK BRIDGE STR 1 ON FM 2724				TO: 2.8 MI N OF FM 81			$308,000
EXIST. FACILITY:	RURAL UNDIVIDED				PROP. FACILITY: RURAL UNDIVIDED		10/2001	$308,000
CORPUS CHRISTI	LIVE OAK	CR	0916-29-005	0.1	2008	C		$0
DESCRIPTION:	REPLACE BRIDGE AND APPROACHES							$0
LIMITS FROM:	STR 1(AA0195001)ON CR 437 @ SALT BR				TO: APPROX 0.1 MI E OF US 281			$201,450
EXIST. FACILITY:	RURAL UNDIVIDED				PROP. FACILITY: RURAL UNDIVIDED		12/1996	$201,450
CORPUS CHRISTI	LIVE OAK	CR	0916-29-006	0.1	2008	C		$0
DESCRIPTION:	REPLACE BRIDGE AND APPROACHES							$0
LIMITS FROM:	STR 2 (AA0151002)ON CR 223 @ SULPHU				TO: APPROX 1.0 MI S OF SH 72			$201,450
EXIST. FACILITY:	RURAL UNDIVIDED				PROP. FACILITY: RURAL UNDIVIDED		12/1996	$201,450
CORPUS CHRISTI	LIVE OAK	CR	0916-29-007	0.1	2008	C		$0
DESCRIPTION:	REPLACE BRIDGE AND APPROACHES							$0
LIMITS FROM:	STR 1 (AA0160001) CR 231 @ SALT CRE				TO: 0.4 MI E OF SH 72			$186,000
EXIST. FACILITY:	RURAL UNDIVIDED				PROP. FACILITY: RURAL UNDIVIDED		10/2001	$186,000
CORPUS CHRISTI	LIVE OAK	CR	0916-29-913	0.2	2008	C		$0
DESCRIPTION:	REPLACE BRIDGE AND APPROACHES							$0
LIMITS FROM:	STR 1 (AA0332001) CR 151 @ NUECES RIVER				TO: 0.3 MI SW OF FM 799			$1,490,000
EXIST. FACILITY:	RURAL UNDIVIDED				PROP. FACILITY: RURAL UNDIVIDED		10/2001	$1,490,000
CORPUS CHRISTI	NUECES	IH 37	0074-06-903	0.1	2008	C		$0
DESCRIPTION:	REPLACE BRIDGE AND APPROACHES							$0
LIMITS FROM:	CARANCAHUA STR 172 ON IH 37				TO: 0.10 MI W OF US 181			$1,310,000
EXIST. FACILITY:	URBAN FREEWAY				PROP. FACILITY: URBAN FREEWAY		10/2001	$1,310,000
CORPUS CHRISTI	NUECES	CR	0916-35-100	0.1	2008	C		$0
DESCRIPTION:	REPLACE BRIDGE AND APPROACHES							$0
LIMITS FROM:	STR 1 (AA0150001) CR 95 @ PINTAS CREEK				TO: APPROX 1.30 MI N OF FM 665			$110,000
EXIST. FACILITY:	RURAL UNDIVIDED				PROP. FACILITY: RURAL UNDIVIDED		12/1996	$110,000
CORPUS CHRISTI	NUECES	CR	0916-35-126	0.1	2008	C		$0
DESCRIPTION:	REPLACE BRIDGE AND APPROACHES							$0
LIMITS FROM:	STR 1 (B01078001) KINGSBURY DR @ TRKY CR				TO: 0.3 MI E OF MCKENZIE			$115,000
EXIST. FACILITY:	RURAL UNDIVIDED				PROP. FACILITY: RURAL UNDIVIDED		10/2001	$115,000
CORPUS CHRISTI	NUECES	CR	0916-35-130	0.1	2008	C		$0
DESCRIPTION:	REPLACE BRIDGE AND APPROACHES							$0
LIMITS FROM:	STR2 (AA0175002) CR85 CARRETA CRK				TO: 1.10 MI S OF FM 70			$205,000
EXIST. FACILITY:	RURAL UNDIVIDED				PROP. FACILITY: RURAL UNDIVIDED		10/2001	$205,000
CORPUS CHRISTI	NUECES	CR	0916-35-916	0.1	2008	C		$0
DESCRIPTION:	REPLACE BRIDGE AND APPROACHES							$0
LIMITS FROM:	STR 1 (B00338001) CANTWELL LN @ DRNG DCH				TO: 1.5 MI N OF IH 37			$205,000
EXIST. FACILITY:	RURAL UNDIVIDED				PROP. FACILITY: RURAL UNDIVIDED		10/2001	$205,000
CORPUS CHRISTI	NUECES	CR	0916-35-918	0.1	2008	C		$0
DESCRIPTION:	REPLACE BRIDGE AND APPROACHES							$0
LIMITS FROM:	STR 5 (AA0221005) CR 36 @ DRAINAGE DITCH				TO: 1.0 MI E OF US 77			$121,000
EXIST. FACILITY:	RURAL UNDIVIDED				PROP. FACILITY: RURAL UNDIVIDED		10/2001	$121,000

PROJECT HAS ADVANCED TO A HIGHER AUTHORIZATION.

DISTRICT	COUNTY	HWY NO	CONT-SECT-JOB	LENGTH MILES	SCHED DT	LEVEL OF AUTHORITY	OTHER CATEGORIES DATE OF LATEST EST	OTHER PARTICIPATION OTHER CAT FUNDS CATEGORY 6 FUNDS EST CONST COST
CORPUS CHRISTI	NUECES	CR	0916-35-920	0.1	2008	C		$0
DESCRIPTION:	REPLACE BRIDGE							$0
LIMITS FROM:	STRUCTURE NUMBER 1 ON COUNTY ROAD 26				TO: (AA0315-001)			$170,000
EXIST. FACILITY:	RURAL UNDIVIDED				PROP. FACILITY: RURAL UNDIVIDED		03/1996	$170,000
CORPUS CHRISTI	NUECES	CR	0916-35-941	0.1	2008	C		$0
DESCRIPTION:	REPLACE BRIDGE AND APPROACHES							$0
LIMITS FROM:	STR 1 (AA0180001) CR 73A @ DRAINAGE DTCH				TO: 0.90 MI N OF FM 3354			$126,000
EXIST. FACILITY:	RURAL UNDIVIDED				PROP. FACILITY: RURAL UNDIVIDED		10/2001	$126,000
CORPUS CHRISTI	NUECES	SH 361	2263-02-082	0.1	2008	C		$0
DESCRIPTION:	REPLACE BRIDGE AND APPROACHES							$0
LIMITS FROM:	SEAWALL CHANNEL STR 1 ON SH 361				TO: 0.45 MI SE OF COMMERCIAL			$1,200,000
EXIST. FACILITY:	RURAL UNDIVIDED				PROP. FACILITY: RURAL UNDIVIDED		05/2003	$1,200,000
CORPUS CHRISTI	SAN PATRICI	CR	0916-28-900	0.1	2008	C		$0
DESCRIPTION:	REPLACE BRIDGE AND APPROACHES							$0
LIMITS FROM:	STR 1 (AA0378001) CR 98 @ DRAINAGE DITCH				TO: 0.70 MI NW OF CR 367			$159,000
EXIST. FACILITY:	RURAL UNDIVIDED				PROP. FACILITY: RURAL UNDIVIDED		10/2001	$159,000
CORPUS CHRISTI	SAN PATRICI	CR	0916-28-901	0.1	2008	C		$0
DESCRIPTION:	REPLACE BRIDGE AND APPROACHES							$0
LIMITS FROM:	STR 1 (AA0279001) CR 41 @ DRAINAGE DITCH				TO: 0.05 MI N OF SH 188			$141,000
EXIST. FACILITY:	RURAL UNDIVIDED				PROP. FACILITY: RURAL UNDIVIDED		10/2001	$141,000
CORPUS CHRISTI	LIVE OAK	CR	0916-29-008	0.1		C		$0
DESCRIPTION:	REPLACE BRIDGE AND APPROACHES							$0
LIMITS FROM:	STR 1 (AA0239001)CR 134 @ ROBINSON				TO: APPROX 0.8 MI SE OF FM 889			$217,800
EXIST. FACILITY:	RURAL UNDIVIDED				PROP. FACILITY: RURAL UNDIVIDED		12/1996	$217,800
CORPUS CHRISTI	LIVE OAK	CR	0916-29-904	0.1		C		$0
DESCRIPTION:	REPLACE BRIDGE AND APPROACHES							$0
LIMITS FROM:	STR 1(AA0210001)GOOD HOPE @ ATASCOSA RIV				TO: APPROX 1.0 MI W OF US 281			$559,551
EXIST. FACILITY:	RURAL UNDIVIDED				PROP. FACILITY: RURAL UNDIVIDED		12/1996	$559,551
CORPUS CHRISTI	LIVE OAK	CR	0916-29-912	0.1		C		$0
DESCRIPTION:	REHABILITATE BRIDGE AND APPROACHES							$0
LIMITS FROM:	STR (AA00352001) CM PORTER @ LAGARTO CRK				TO: APPROX 0.3 MI N OF CR 174			$100,000
EXIST. FACILITY:	RURAL UNDIVIDED				PROP. FACILITY: RURAL UNDIVIDED		04/2003	$100,000
CORPUS CHRISTI	NUECES	CS	0916-35-125	0.1		C		$0
DESCRIPTION:	REPLACE BRIDGE AND APPROACHES							$0
LIMITS FROM:	STR 2(0B2186001)ON WOOLDRIDGE RD				TO: APPROX 0.6 MI SE OF AIRLINE			$320,000
EXIST. FACILITY:	URBAN UNDIVIDED				PROP. FACILITY: URBAN UNDIVIDED		04/2003	$320,000
CORPUS CHRISTI	NUECES	CS	0916-35-962	0.1		C		$0
DESCRIPTION:	REHABILITATE BRIDGE AND APPROACHES							$0
LIMITS FROM:	STR 2 (B01100002) LAGUNA SHO @ CANAL				TO: APPROX 2.8 MI S OF PK RD 22			$100,000
EXIST. FACILITY:	RURAL UNDIVIDED				PROP. FACILITY: RURAL UNDIVIDED		04/2003	$100,000
CORPUS CHRISTI	NUECES	CR	0916-35-963	0.1		C		$0
DESCRIPTION:	REPLACE BRIDGE AND APPROACHES							$0
LIMITS FROM:	STR 1 (AA0121001) CR 44 @ OSO CREEK				TO: APPROX 2.4 MI E OF US 77			$100,000
EXIST. FACILITY:	RURAL UNDIVIDED				PROP. FACILITY: RURAL UNDIVIDED		04/2003	$100,000
CORPUS CHRISTI	KARNES	CR	0916-36-019	0.1		C		$0
DESCRIPTION:	REPLACE BRIDGE AND APPROACHES							$0
LIMITS FROM:	STR 1 (AA0261001)ON CR 261 @ RHYMES				TO: APPROX 0.2 MI S OF FM 887			$160,000
EXIST. FACILITY:	RURAL UNDIVIDED				PROP. FACILITY: RURAL UNDIVIDED		04/2003	$160,000
CORPUS CHRISTI	SAN PATRICI	CR	0916-28-903	0.1		C		$0
DESCRIPTION:	REPLACE BRIDGE AND APPROACHES							$0
LIMITS FROM:	STR 2 (AA0320002) CR 80 @ DRAINAGE DITCH				TO: 0.50 MI W OF FM 1074			$128,000
EXIST. FACILITY:	RURAL UNDIVIDED				PROP. FACILITY: RURAL UNDIVIDED		10/2001	$128,000
CORPUS CHRISTI	LIVE OAK	CR	0916-29-009	0.1		C		$0
DESCRIPTION:	REPLACE BRIDGE AND APPROACHES							$0
LIMITS FROM:	STR 1 (AA0151001) CR 223 @ SULPHUR CREEK				TO: 0.10 MI S OF SH 72			$271,000
EXIST. FACILITY:	RURAL UNDIVIDED				PROP. FACILITY: RURAL UNDIVIDED		10/2001	$271,000
CORPUS CHRISTI	SAN PATRICI	CR	0916-28-902	0.1		C		$0
DESCRIPTION:	REPLACE BRIDGE AND APPROACHES							$0
LIMITS FROM:	STR 2 (AA0382002) CR 81 @ DRAINAGE DITCH				TO: 3.20 MI S OF SH 188			$244,000
EXIST. FACILITY:	RURAL UNDIVIDED				PROP. FACILITY: RURAL UNDIVIDED		10/2001	$244,000

PROJECT HAS ADVANCED TO A HIGHER AUTHORIZATION.

DISTRICT	COUNTY	HWY NO	CONT-SECT-JOB	LENGTH MILES	SCHED DT	LEVEL OF AUTHORITY	OTHER CATEGORIES DATE OF LATEST EST	OTHER PARTICIPATION OTHER CAT FUNDS CATEGORY 6 FUNDS EST CONST COST
CORPUS CHRISTI	KLEBERG	FM 628	0992-01-900	0.1		C		$0
DESCRIPTION:	REPLACE BRIDGE AND APPROACHES							$0
LIMITS FROM:	ARANA CREEK BRIDGE STR 1 ON FM 628			TO: 9.8 MI E OF US 77				$235,000
EXIST. FACILITY:	RURAL UNDIVIDED		PROP. FACILITY: RURAL UNDIVIDED				10/2001	$235,000
CORPUS CHRISTI	LIVE OAK	FM 99	0348-11-900	0.1		C		$0
DESCRIPTION:	REPLACE BRIDGE AND APPROACHES							$0
LIMITS FROM:	SALT BRANCH BRIDGE STR 20 ON FM 99			TO: 1.5 MI NE OF IH 37				$180,000
EXIST. FACILITY:	RURAL UNDIVIDED		PROP. FACILITY: RURAL UNDIVIDED				10/2001	$180,000
CORPUS CHRISTI	LIVE OAK	FM 99	0348-11-901	0.1		C		$0
DESCRIPTION:	REPLACE BRIDGE AND APPROACHES							$0
LIMITS FROM:	OLMOS CREEK BRIDGE STR 19 ON FM 99			TO: 1.3 MI SW OF IH 37				$244,000
EXIST. FACILITY:	RURAL UNDIVIDED		PROP. FACILITY: RURAL UNDIVIDED				10/2001	$244,000
CORPUS CHRISTI	LIVE OAK	FM 534	1808-02-900	0.1		C		$0
DESCRIPTION:	REPLACE BRIDGE AND APPROACHES							$0
LIMITS FROM:	BARBONE HOLLOW STR 2 ON FM 534			TO: 2.4 MI N OF JIM WELLS C/L				$319,000
EXIST. FACILITY:	RURAL UNDIVIDED		PROP. FACILITY: RURAL UNDIVIDED				10/2001	$319,000
CORPUS CHRISTI	LIVE OAK	FM 534	1808-02-901	0.1		C		$0
DESCRIPTION:	REPLACE BRIDGE AND APPROACHES							$0
LIMITS FROM:	DRAW STR 3 ON FM 534			TO: 1.2 MI N OF JIM WELLS C/L				$151,000
EXIST. FACILITY:	RURAL UNDIVIDED		PROP. FACILITY: RURAL UNDIVIDED				10/2001	$151,000
CORPUS CHRISTI	LIVE OAK	FM 534	1808-02-902	0.1		C		$0
DESCRIPTION:	REPLACE BRIDGE AND APPROACHES							$0
LIMITS FROM:	MOLINERO CREEK STR 4 ON FM 534			TO: 0.5 MI N OF JIM WELLS C/L				$151,000
EXIST. FACILITY:	RURAL UNDIVIDED		PROP. FACILITY: RURAL UNDIVIDED				10/2001	$151,000
CORPUS CHRISTI	NUECES	CR	0916-35-942	0.1		C		$0
DESCRIPTION:	REPLACE BRIDGE AND APPROACHES							$0
LIMITS FROM:	STR 1 (AA0208001) CR 69 @ DRAINAGE DITCH			TO: 0.70 MI S OF CR 207				$144,000
EXIST. FACILITY:	RURAL UNDIVIDED		PROP. FACILITY: RURAL UNDIVIDED				10/2001	$144,000
CORPUS CHRISTI	REFUGIO	US 77	0371-03-903	0.1		C		$0
DESCRIPTION:	REPLACE BRIDGE AND APPROACHES							$0
LIMITS FROM:	ARANSAS RIVER STR 34 ON US 77 NB			TO: 10.20 MI SW OF FM 136				$2,201,000
EXIST. FACILITY:	RURAL DIVIDED		PROP. FACILITY: RURAL DIVIDED				10/2001	$2,201,000

CORPUS CHRISTI TOTAL: $0
83 PROJECTS $1,032,500
$31,867,589
$32,900,089

PROJECT HAS ADVANCED TO A HIGHER AUTHORIZATION.

DISTRICT	COUNTY	HWY NO	CONT-SECT-JOB	LENGTH MILES	SCHED DT	LEVEL OF AUTHORITY	OTHER CATEGORIES DATE OF LATEST EST	OTHER PARTICIPATION OTHER CAT FUNDS CATEGORY 6 FUNDS EST CONST COST
DALLAS	COLLIN	FM 455	0816-04-039	0.1	2005	C		$0
DESCRIPTION:	REPLACE BRIDGES AND APPROACHES							$0
LIMITS FROM:	AT WHITES CREEK AND RELIEFS (3)			TO: .				$1,340,000
EXIST. FACILITY:	RURAL UNDIVIDED		PROP. FACILITY: RURAL UNDIVIDED				05/2002	$1,340,000
DALLAS	COLLIN	FM 3286	3476-02-004	0.3	2005	C		$0
DESCRIPTION:	REPLACE BRIDGE AND APPROACHES							$0
LIMITS FROM:	AT WHITE ROCK CREEK			TO: .				$6,269,023
EXIST. FACILITY:	RURAL UNDIVIDED		PROP. FACILITY: URBAN UNDIVIDED				06/2003	$6,269,023
DALLAS	COLLIN	FM 3286	3476-02-005	0.9	2005	C		$0
DESCRIPTION:	REPLACE BRIDGE AND APPROACHES							$0
LIMITS FROM:	AT EAST FORK OF TRINITY RIVER			TO: .				$11,913,879
EXIST. FACILITY:	RURAL UNDIVIDED		PROP. FACILITY: URBAN UNDIVIDED				06/2003	$11,913,879
DALLAS	DALLAS	CS	0918-45-636	0.1	2005	C		$0
DESCRIPTION:	REPLACE BRIDGE AND APPROACHES							$0
LIMITS FROM:	SUNRISE ROAD AT COTTONWOOD CREEK TRIB.			TO: .				$90,675
EXIST. FACILITY:	RURAL UNDIVIDED		PROP. FACILITY: RURAL UNDIVIDED				05/2002	$90,675
DALLAS	DALLAS	CR	0918-45-637	0.1	2005	C		$0
DESCRIPTION:	REPLACE BRIDGE AND APPROACHES							$0
LIMITS FROM:	MCBRIDE ROAD AT HOLMES CREEK			TO: .				$118,820
EXIST. FACILITY:	URBAN UNDIVIDED		PROP. FACILITY: URBAN UNDIVIDED				05/2002	$118,820
DALLAS	DALLAS	CS	0918-45-995	0.8	2005	C		$0
DESCRIPTION:	REHABILITATE TRINITY RIVER BRIDGE (PHASE II)							$0
LIMITS FROM:	IN DALLAS ON CORINTH STREET			TO: FROM 8TH STREET TO INDUSTRIAL BLVD				$4,000,000
EXIST. FACILITY:	URBAN UNDIVIDED		PROP. FACILITY: URBAN DIVIDED				05/2003	$4,000,000
DALLAS	DENTON	US 380	0134-09-047	0.1	2005	C		$0
DESCRIPTION:	REPLACE BRIDGE AND APPROACHES							$0
LIMITS FROM:	AT FM 156 AND BNSF RR OVERPASS			TO: .				$3,269,000
EXIST. FACILITY:	RURAL UNDIVIDED		PROP. FACILITY: RURAL UNDIVIDED				11/2003	$3,269,000
DALLAS	DENTON	CS	0918-46-041	0.1	2005	C		$0
DESCRIPTION:	REPLACE BRIDGE AND APPROACHES							$0
LIMITS FROM:	MAYHILL AT COOPER CREEK			TO: .				$350,000
EXIST. FACILITY:	URBAN UNDIVIDED		PROP. FACILITY: URBAN UNDIVIDED				05/2002	$350,000
DALLAS	DENTON	CR	0918-46-042	0.1	2005	C		$0
DESCRIPTION:	REPLACE BRIDGE AND APPROACHES							$0
LIMITS FROM:	AT PECAN CREEK, MUSTANG RD			TO: .				$271,000
EXIST. FACILITY:	RURAL UNDIVIDED		PROP. FACILITY: RURAL UNDIVIDED				10/2002	$271,000
DALLAS	DENTON	CR	0918-46-043	0.1	2005	C		$0
DESCRIPTION:	REPLACE BRIDGE AND APPROACHES							$0
LIMITS FROM:	AT DOE BRANCH, PARVIN RD			TO: .				$114,767
EXIST. FACILITY:	RURAL UNDIVIDED		PROP. FACILITY: RURAL UNDIVIDED				10/2002	$114,767
DALLAS	DENTON	CR	0918-46-044	0.1	2005	C		$0
DESCRIPTION:	REPLACE BRIDGE AND APPROACHES							$0
LIMITS FROM:	AT LITTLE ELM CREEK, MOBBERLY RD			TO: .				$145,182
EXIST. FACILITY:	RURAL UNDIVIDED		PROP. FACILITY: RURAL UNDIVIDED				10/2002	$145,182
DALLAS	DENTON	CR	0918-46-055	0.1	2005	C		$0
DESCRIPTION:	REPLACE EXISTING BRIDGE AND APPROACHES (NEW STEEL TRUSS)							$0
LIMITS FROM:	PLAINVIEW ROAD AT NORTH HICKORY CREEK			TO: .				$486,000
EXIST. FACILITY:	RURAL UNDIVIDED		PROP. FACILITY: RURAL UNDIVIDED				05/2002	$486,000
DALLAS	DENTON	CR	0918-46-064	0.1	2005	C		$0
DESCRIPTION:	REPLACE BRIDGE AND APPROACHES							$0
LIMITS FROM:	ON FREEMAN ROAD AT NORTH HICKORY CREEK			TO: .				$304,000
EXIST. FACILITY:	RURAL UNDIVIDED		PROP. FACILITY: RURAL UNDIVIDED				05/2002	$304,000
DALLAS	DENTON	CR	0918-46-065	0.1	2005	C		$0
DESCRIPTION:	REPLACE BRIDGE AND APPROACHES (NEW STEEL TRUSS)							$0
LIMITS FROM:	ON GREGORY ROAD AT DUCK CREEK			TO: .				$284,000
EXIST. FACILITY:	RURAL UNDIVIDED		PROP. FACILITY: RURAL UNDIVIDED				05/2002	$284,000
DALLAS	DENTON	CR	0918-46-103	0.1	2005	C		$0
DESCRIPTION:	REPLACE BRIDGE AND APPROACHES (NEW STEEL TRUSS)							$0
LIMITS FROM:	ON BELZ RD. AT DUCK CREEK			TO: '				$371,000
EXIST. FACILITY:	RURAL UNDIVIDED		PROP. FACILITY: RURAL UNDIVIDED				05/2002	$371,000

PROJECT HAS ADVANCED TO A HIGHER AUTHORIZATION.

DISTRICT	COUNTY	HWY NO	CONT-SECT-JOB	LENGTH MILES	SCHED DT	LEVEL OF AUTHORITY	OTHER CATEGORIES DATE OF LATEST EST	OTHER PARTICIPATION OTHER CAT FUNDS CATEGORY 6 FUNDS EST CONST COST
DALLAS	ELLIS	FM 66	0596-02-031	0.2	2005	C		$0
DESCRIPTION:	REPLACE BR & APPRS							$0
LIMITS FROM:	AT CHAMBERS CREEK			TO: .				$2,200,000
EXIST. FACILITY:	RURAL UNDIVIDED		PROP. FACILITY:	RURAL UNDIVIDED			08/2002	$2,200,000
DALLAS	ELLIS	FM 66	0596-02-900	0.1	2005	C		$0
DESCRIPTION:	REPLACE BRIDGE AND APPROACHES							$0
LIMITS FROM:	AT DRAW			TO: .				$188,000
EXIST. FACILITY:	RURAL UNDIVIDED		PROP. FACILITY:	RURAL UNDIVIDED			05/2002	$188,000
DALLAS	ELLIS	CR	0918-22-071	0.1	2005	C		$0
DESCRIPTION:	REPLACE BRIDGE AND APPROACHES							$0
LIMITS FROM:	ON SPRING CREEK ROAD AT GROVE CREEK			TO: .				$395,000
EXIST. FACILITY:	RURAL UNDIVIDED		PROP. FACILITY:	RURAL UNDIVIDED			05/2002	$395,000
DALLAS	ELLIS	CR	0918-22-072	0.1	2005	C		$0
DESCRIPTION:	REPLACE BRIDGE & APPROACHES							$0
LIMITS FROM:	PALMYRA RD. AT BRUSHY CREEK			TO: .				$275,000
EXIST. FACILITY:	RURAL UNDIVIDED		PROP. FACILITY:	RURAL UNDIVIDED			05/2002	$275,000
DALLAS	ELLIS	CR	0918-22-073	0.1	2005	C		$0
DESCRIPTION:	REPLACE BRIDGE AND APPROACHES							$0
LIMITS FROM:	OLD TELICO ROAD AT COTTONWOOD CREEK			TO: .				$133,000
EXIST. FACILITY:	RURAL UNDIVIDED		PROP. FACILITY:	RURAL UNDIVIDED			05/2002	$133,000
DALLAS	ELLIS	CR	0918-22-074	0.1	2005	C		$0
DESCRIPTION:	REPLACE BRIDGE AND APPROACHES							$0
LIMITS FROM:	FEASTER ROAD AT BIG ONION CREEK			TO: .				$160,000
EXIST. FACILITY:	RURAL UNDIVIDED		PROP. FACILITY:	RURAL UNDIVIDED			05/2002	$160,000
DALLAS	ELLIS	CR	0918-22-075	0.1	2005	C		$0
DESCRIPTION:	REPLACE BR & APPRS							$0
LIMITS FROM:	EBENEZER RD AT GROVE CREEK			TO: .				$231,650
EXIST. FACILITY:	RURAL UNDIVIDED		PROP. FACILITY:	RURAL UNDIVIDED			07/2002	$231,650
DALLAS	ELLIS	CR	0918-22-076	0.1	2005	C		$0
DESCRIPTION:	REPLACE BRIDGE AND APPROACHES							$0
LIMITS FROM:	PALMYRA RD. AT RED OAK CREEK			TO: .				$198,000
EXIST. FACILITY:	RURAL UNDIVIDED		PROP. FACILITY:	RURAL UNDIVIDED			05/2002	$198,000
DALLAS	ELLIS	CR	0918-22-077	0.1	2005	C		$0
DESCRIPTION:	REPLACE BRIDGE AND APPROACHES							$0
LIMITS FROM:	ON OIL FIELD RD. AT VILLAGE CREEK			TO: '				$280,000
EXIST. FACILITY:	RURAL UNDIVIDED		PROP. FACILITY:	RURAL UNDIVIDED			05/2002	$280,000
DALLAS	ELLIS	CR	0918-22-078	0.1	2005	C		$0
DESCRIPTION:	REPLACE BRIDGE AND APPROACHES							$0
LIMITS FROM:	OLD WAXAHACHIE ROAD			TO: AT WAXAHACHIE CREEK TRIB				$161,000
EXIST. FACILITY:	RURAL UNDIVIDED		PROP. FACILITY:	RURAL UNDIVIDED			05/2002	$161,000
DALLAS	ELLIS	FM 664	1051-01-027	0.1	2005	C		$0
DESCRIPTION:	REHABILITATE BRIDGE							$0
LIMITS FROM:	AT RED OAK CREEK			TO: .				$909,000
EXIST. FACILITY:	RURAL UNDIVIDED		PROP. FACILITY:	RURAL UNDIVIDED			01/2003	$909,000
DALLAS	KAUFMAN	US 80	0095-03-069	0.3	2005	C		$0
DESCRIPTION:	REPLACE BR & APPRS							$0
LIMITS FROM:	AT E FORK TRINITY RIVER (WB)			TO: .				$5,076,000
EXIST. FACILITY:	RURAL FREEWAY		PROP. FACILITY:	RURAL FREEWAY			05/2002	$5,076,000
DALLAS	KAUFMAN	US 80	0095-04-050	0.2	2005	C		$0
DESCRIPTION:	WIDEN BRIDGES AND APPROACHES							$0
LIMITS FROM:	AT BRUSHY CREEK RELIEFS			TO: .				$1,340,000
EXIST. FACILITY:	RURAL DIVIDED		PROP. FACILITY:	RURAL DIVIDED			05/2002	$1,340,000
DALLAS	KAUFMAN	US 80	0095-04-900	0.1	2005	C		$0
DESCRIPTION:	REHABILITATE BRIDGE AND APPROACHES							$0
LIMITS FROM:	AT TERRY CREEK			TO: .				$457,000
EXIST. FACILITY:	URBAN UNDIVIDED		PROP. FACILITY:	URBAN UNDIVIDED			05/2002	$457,000
DALLAS	KAUFMAN	SH 274	0561-01-018	0.2	2005	C		$0
DESCRIPTION:	REHABILITATE BRIDGE AND APPROACHES							$0
LIMITS FROM:	AT KING'S CREEK			TO: .				$5,472,000
EXIST. FACILITY:	RURAL UNDIVIDED		PROP. FACILITY:	RURAL UNDIVIDED			05/2002	$5,472,000

PROJECT HAS ADVANCED TO A HIGHER AUTHORIZATION.

DISTRICT	COUNTY	HWY NO	CONT-SECT-JOB	LENGTH MILES	SCHED DT	LEVEL OF AUTHORITY	OTHER CATEGORIES DATE OF LATEST EST	OTHER PARTICIPATION OTHER CAT FUNDS CATEGORY 6 FUNDS EST CONST COST
DALLAS	KAUFMAN	FM 986	0642-05-020	0.1	2005	C		$0
DESCRIPTION:	REPLACE BRIDGE AND APPROACHES							$0
LIMITS FROM:	AT DRAW			TO: .				$585,000
EXIST. FACILITY:	RURAL UNDIVIDED		PROP. FACILITY:	RURAL UNDIVIDED			06/2003	$585,000
DALLAS	KAUFMAN	FM 1836	1397-01-025	0	2005	C		$0
DESCRIPTION:	REPLACE BRIDGE AND APPROACHES							$0
LIMITS FROM:	AT CEDAR CREEK RELIEF #2			TO: .				$990,000
EXIST. FACILITY:	RURAL UNDIVIDED		PROP. FACILITY:	RURAL UNDIVIDED			04/2003	$990,000
DALLAS	NAVARRO	IH 45	0092-06-900	0.1	2005	C		$0
DESCRIPTION:	REHABILITATE BRIDGE							$0
LIMITS FROM:	NB ML AT SH 31			TO: .				$900,000
EXIST. FACILITY:	RURAL DIVIDED		PROP. FACILITY:	RURAL DIVIDED			05/2002	$900,000
DALLAS	NAVARRO	FM 709	0162-09-901	0	2005	C		$0
DESCRIPTION:	REPLACE BRIDGE AND APPROACHES							$0
LIMITS FROM:	AT DRAW 0.4 MILES S OF SH 31			TO: .				$173,000
EXIST. FACILITY:	URBAN UNDIVIDED		PROP. FACILITY:	URBAN UNDIVIDED			04/2003	$173,000
DALLAS	COLLIN	SH 121	0047-06-122	0.1	2006	C		$0
DESCRIPTION:	REPLACE BRIDGE & APPROACHES							$0
LIMITS FROM:	AT US 75 -EAST BOUND			TO: .				$1,612,000
EXIST. FACILITY:	RURAL DIVIDED		PROP. FACILITY:	RURAL DIVIDED			05/2002	$1,612,000
DALLAS	COLLIN	US 75	0047-06-905	0.1	2006	C		$0
DESCRIPTION:	REPLACE BRIDGE AND APPROACHES							$0
LIMITS FROM:	AT SH 121 - WB			TO: .				$700,000
EXIST. FACILITY:	RURAL DIVIDED		PROP. FACILITY:	RURAL DIVIDED			11/1998	$700,000
DALLAS	COLLIN	FM 1378	0619-06-009	0.1	2006	C		$0
DESCRIPTION:	REHABILITATE BRIDGE							$0
LIMITS FROM:	AT MUDDY CREEK			TO: .				$372,000
EXIST. FACILITY:	URBAN UNDIVIDED		PROP. FACILITY:	URBAN UNDIVIDED			05/2002	$372,000
DALLAS	COLLIN	FM 455	0816-04-037	0.1	2006	C		$0
DESCRIPTION:	REPLACE BRIDGES AND APPROACHES							$0
LIMITS FROM:	AT LITTLE ELM CREEK AND RELIEF			TO: .				$2,240,000
EXIST. FACILITY:	RURAL UNDIVIDED		PROP. FACILITY:	RURAL UNDIVIDED			05/2002	$2,240,000
DALLAS	COLLIN	CR	0918-24-044	0.1	2006	C		$0
DESCRIPTION:	REPLACE BRIDGE AND APPROACHES							$0
LIMITS FROM:	ON CR 476 AT SISTER GROVE CREEK			TO: .				$238,000
EXIST. FACILITY:	RURAL UNDIVIDED		PROP. FACILITY:	RURAL UNDIVIDED			05/2002	$238,000
DALLAS	COLLIN	CR	0918-24-046	0.1	2006	C		$0
DESCRIPTION:	REPLACE BRIDGE AND APPROACHES							$0
LIMITS FROM:	ON CR 475 AT SISTER GROVE CREEK			TO: .				$238,000
EXIST. FACILITY:	RURAL UNDIVIDED		PROP. FACILITY:	RURAL UNDIVIDED			05/2002	$238,000
DALLAS	COLLIN	CR	0918-24-075	0.1	2006	C		$0
DESCRIPTION:	REPLACE BRIDGE AND APPROACHES							$0
LIMITS FROM:	ON COUNTY ROAD 631 AT POT RACK CREEK			TO: '				$310,000
EXIST. FACILITY:	RURAL UNDIVIDED		PROP. FACILITY:	RURAL UNDIVIDED			05/2002	$310,000
DALLAS	COLLIN	CR	0918-24-076	0.1	2006	C		$0
DESCRIPTION:	REPLACE BRIDGE AND APPROACHES							$0
LIMITS FROM:	ON COUNTY ROAD 534 AT PILOT GROVE CREEK			TO: '				$238,000
EXIST. FACILITY:	RURAL UNDIVIDED		PROP. FACILITY:	RURAL UNDIVIDED			05/2002	$238,000
DALLAS	COLLIN	CR	0918-24-089	0.1	2006	C		$0
DESCRIPTION:	REPLACE BRIDGE AND APPROACHES							$0
LIMITS FROM:	ON CR 574 AT PILOT GROVE CREEK			TO: '				$229,000
EXIST. FACILITY:	RURAL UNDIVIDED		PROP. FACILITY:	RURAL UNDIVIDED			05/2002	$229,000
DALLAS	COLLIN	CR	0918-24-940	0.1	2006	C		$0
DESCRIPTION:	REPLACE BRIDGE AND APPROACHES							$0
LIMITS FROM:	AT TRIB E FK TRINITY RIVER			TO: .				$222,300
EXIST. FACILITY:	RURAL UNDIVIDED		PROP. FACILITY:	RURAL UNDIVIDED			10/2001	$222,300
DALLAS	COLLIN	FM 545	1012-02-022	0.1	2006	C		$0
DESCRIPTION:	REPLACE BRIDGE							$0
LIMITS FROM:	AT CLEMMONS CREEK RELIEF			TO: .				$348,000
EXIST. FACILITY:	RURAL UNDIVIDED		PROP. FACILITY:	RURAL UNDIVIDED			05/2002	$348,000

PROJECT HAS ADVANCED TO A HIGHER AUTHORIZATION.

DISTRICT	COUNTY	HWY NO	CONT-SECT-JOB	LENGTH MILES	SCHED DT	LEVEL OF AUTHORITY	OTHER CATEGORIES DATE OF LATEST EST	OTHER PARTICIPATION OTHER CAT FUNDS CATEGORY 6 FUNDS EST CONST COST
DALLAS	COLLIN	FM 545	1012-02-023	0.1	2006	C		$0
DESCRIPTION:	REPLACE BRIDGE							$0
LIMITS FROM:	AT CLEMONS CREEK			TO: .				$521,000
EXIST. FACILITY:	RURAL UNDIVIDED		PROP. FACILITY:	RURAL UNDIVIDED			05/2002	$521,000
DALLAS	COLLIN	FM 981	1012-03-013	0.1	2006	C		$0
DESCRIPTION:	REPLACE BRIDGE AND APPROACHES							$0
LIMITS FROM:	AT DESERT CREEK			TO: .				$713,000
EXIST. FACILITY:	RURAL UNDIVIDED		PROP. FACILITY:	RURAL UNDIVIDED			05/2002	$713,000
DALLAS	DALLAS	IH 30	0009-11-168	1	2006	C		$0
DESCRIPTION:	REPLACE BRIDGE AND APPROACHES							$0
LIMITS FROM:	EASTBOUND AT SAMUELS BOULEVARD			TO: .				$4,066,000
EXIST. FACILITY:	URBAN FREEWAY		PROP. FACILITY:	URBAN FREEWAY			05/2002	$4,066,000
DALLAS	DALLAS	IH 30	0009-11-174	0.1	2006	C		$0
DESCRIPTION:	REPLACE BR & APPRS							$0
LIMITS FROM:	AT ST FRANCIS AVE			TO: .				$1,576,000
EXIST. FACILITY:	URBAN DIVIDED		PROP. FACILITY:	URBAN DIVIDED			05/2002	$1,576,000
DALLAS	DALLAS	IH 30	0009-11-175	0.1	2006	C		$0
DESCRIPTION:	REPLACE BR & APPRS							$0
LIMITS FROM:	AT AKARD STREET			TO: .				$1,409,000
EXIST. FACILITY:	URBAN UNDIVIDED		PROP. FACILITY:	URBAN UNDIVIDED			05/2002	$1,409,000
DALLAS	DALLAS	IH 30	0009-11-904	0.1	2006	C		$0
DESCRIPTION:	REHABILITATE BRIDGE AND APPROACHES							$0
LIMITS FROM:	EB OFF RAMP AT WHITE ROCK CREEK			TO: .				$1,686,000
EXIST. FACILITY:	URBAN DIVIDED		PROP. FACILITY:	URBAN DIVIDED			05/2002	$1,686,000
DALLAS	DALLAS	US 75	0047-07-180	0.1	2006	C		$0
DESCRIPTION:	REPLACE BRIDGE AND APPROACHES							$0
LIMITS FROM:	AT ROSS AVE_OVERPASS			TO: .				$1,620,000
EXIST. FACILITY:	URBAN DIVIDED		PROP. FACILITY:	URBAN DIVIDED			03/2003	$1,620,000
DALLAS	DALLAS	IH 45	0092-02-902	0.1	2006	C		$0
DESCRIPTION:	REHABILITATE BRIDGE							$0
LIMITS FROM:	SERV. RD. (E) AT COTTONWOOD CREEK			TO: .				$521,000
EXIST. FACILITY:			PROP. FACILITY:				05/2002	$521,000
DALLAS	DALLAS	IH 45	0092-02-903	0.1	2006	C		$0
DESCRIPTION:	REPLACE BRIDGE AND APPROACHES							$0
LIMITS FROM:	ON WEST FRONTAGE RD AT COTTONWOOD CREEK			TO: '				$729,560
EXIST. FACILITY:	URBAN UNDIVIDED		PROP. FACILITY:	URBAN UNDIVIDED			05/2002	$729,560
DALLAS	DALLAS	US 80	0095-10-034	0.1	2006	C		$0
DESCRIPTION:	REPLACE BR & APPRS							$0
LIMITS FROM:	AT TOWN EAST BLVD UNDERPASS			TO: .				$3,500,000
EXIST. FACILITY:	URBAN DIVIDED		PROP. FACILITY:	URBAN DIVIDED			12/2002	$3,500,000
DALLAS	DALLAS	SP 366	0196-07-901	0.1	2006	C		$0
DESCRIPTION:	REPLACE BRIDGE AND APPROACHES							$0
LIMITS FROM:	ON RAMP "H" (RIGHT FTG. RD.)			TO: '				$324,000
EXIST. FACILITY:			PROP. FACILITY:				05/2002	$324,000
DALLAS	DALLAS	US 67	0261-03-045	0.1	2006	C		$0
DESCRIPTION:	REPLACE BRIDGE AND APPROACHES							$0
LIMITS FROM:	NBFR AT FIVE MILE CREEK			TO: .				$780,000
EXIST. FACILITY:	RURAL FREEWAY		PROP. FACILITY:	RURAL FREEWAY			06/2003	$780,000
DALLAS	DALLAS	US 67	0261-03-048	0.1	2006	C		$0
DESCRIPTION:	REHABILITATE BRIDGE							$0
LIMITS FROM:	NBFR @ S PRONG OF FIVE MILE CREEK			TO: .				$730,200
EXIST. FACILITY:			PROP. FACILITY:				06/2003	$730,200
DALLAS	DALLAS	LP 12	0353-05-104	0.1	2006	C		$0
DESCRIPTION:	REHABILITATE BRIDGE							$0
LIMITS FROM:	AT DENTON DRIVE			TO: .				$621,000
EXIST. FACILITY:	URBAN UNDIVIDED		PROP. FACILITY:	URBAN UNDIVIDED			05/2002	$621,000
DALLAS	DALLAS	IH 35E	0442-02-903	0.1	2006	C		$0
DESCRIPTION:	REPLACE BRIDGE AND APPROACHES							$0
LIMITS FROM:	AT BEAR CREEK LT SERVICE RD.(W)			TO: '				$625,350
EXIST. FACILITY:			PROP. FACILITY:				05/2002	$625,350

PROJECT HAS ADVANCED TO A HIGHER AUTHORIZATION.

DISTRICT	COUNTY	HWY NO	CONT-SECT-JOB	LENGTH MILES	SCHED DT	LEVEL OF AUTHORITY	OTHER CATEGORIES DATE OF LATEST EST	OTHER PARTICIPATION OTHER CAT FUNDS CATEGORY 6 FUNDS EST CONST COST
DALLAS	DALLAS	LP 12	0581-02-902	0.1	2006	C		$0
DESCRIPTION:	REHABILITATE BRIDGE							$0
LIMITS FROM:	AT IRVING BLVD.			TO: .				$900,000
EXIST. FACILITY:	URBAN UNDIVIDED		PROP. FACILITY:		URBAN UNDIVIDED		11/1998	$900,000
DALLAS	DALLAS	CR	0918-45-166	0.1	2006	C		$0
DESCRIPTION:	REPLACE BRIDGE AND APPROACHES							$0
LIMITS FROM:	AT GOODE ROAD			TO: .				$325,000
EXIST. FACILITY:	RURAL UNDIVIDED		PROP. FACILITY:		RURAL UNDIVIDED		05/2002	$325,000
DALLAS	DALLAS	CR	0918-45-167	0.1	2006	C		$0
DESCRIPTION:	REPLACE BRIDGE AND APPROACHES							$0
LIMITS FROM:	TRIBUTARY OF FIVE MILE CREEK			TO: .				$237,000
EXIST. FACILITY:	RURAL UNDIVIDED		PROP. FACILITY:		RURAL UNDIVIDED		05/2002	$237,000
DALLAS	DALLAS	CR	0918-45-415	0.1	2006	C		$0
DESCRIPTION:	REPLACE BR & APPRS							$0
LIMITS FROM:	NOKOMIS RD AT TEN MILE CR TRIB			TO: .				$381,000
EXIST. FACILITY:	RURAL UNDIVIDED		PROP. FACILITY:		RURAL UNDIVIDED		05/2002	$381,000
DALLAS	DALLAS	CR	0918-45-548	0.2	2006	C		$0
DESCRIPTION:	REPLACE BR & APPRS							$0
LIMITS FROM:	SYLVAN AVE AT S LEVEE TRINITY RIVER			TO: .				$1,620,000
EXIST. FACILITY:	URBAN UNDIVIDED		PROP. FACILITY:		URBAN UNDIVIDED		05/2002	$1,620,000
DALLAS	DALLAS	CS	0918-45-659	0.1	2006	C		$0
DESCRIPTION:	REPL BRIDGE AND APPROACHES							$0
LIMITS FROM:	ON FAITHON LUCAS BLVD. AT S. MESQUI			TO: '				$758,000
EXIST. FACILITY:	URBAN UNDIVIDED		PROP. FACILITY:		URBAN UNDIVIDED		05/2002	$758,000
DALLAS	DALLAS	CR	0918-45-669	0.1	2006	C		$0
DESCRIPTION:	REPLACE BR & APPRS							$0
LIMITS FROM:	SYLVAN AVE AT TRINITY RIVER			TO: .				$1,460,250
EXIST. FACILITY:	URBAN UNDIVIDED		PROP. FACILITY:		URBAN UNDIVIDED		12/2003	$1,460,250
DALLAS	DALLAS	CR	0918-45-670	0.2	2006	C		$0
DESCRIPTION:	REPLACE BR & APPRS							$0
LIMITS FROM:	SYLVAN AVE AT N LEVEE TRINITY RIVER			TO: .				$7,172,000
EXIST. FACILITY:	URBAN UNDIVIDED		PROP. FACILITY:		URBAN UNDIVIDED		05/2002	$7,172,000
DALLAS	DALLAS	CR	0918-45-932	0.4	2006	C		$0
DESCRIPTION:	REPLACE BR & APPRS							$0
LIMITS FROM:	CONTINENTAL AVE AT TRINITY RIVER			TO: .				$6,000,000
EXIST. FACILITY:	URBAN UNDIVIDED		PROP. FACILITY:		URBAN UNDIVIDED		01/1996	$6,000,000
DALLAS	DALLAS	CS	0918-47-940	0.1	2006	C		$0
DESCRIPTION:	REPLACE BRIDGE AND APPROACHES							$0
LIMITS FROM:	CONTINENTAL AVE. AT BECKLEY AVE. 8176			TO: .				$599,000
EXIST. FACILITY:	RURAL UNDIVIDED		PROP. FACILITY:		RURAL UNDIVIDED		05/2002	$599,000
DALLAS	DALLAS	IH 30	1068-04-099	0.1	2006	C		$0
DESCRIPTION:	REHABILITATE BRIDGE							$0
LIMITS FROM:	AT BECKLEY AVENUE EASTBOUND			TO: .				$443,000
EXIST. FACILITY:	URBAN FREEWAY		PROP. FACILITY:		URBAN FREEWAY		05/2002	$443,000
DALLAS	DALLAS	IH 30	1068-04-100	0.1	2006	C		$0
DESCRIPTION:	REHABILITATE BRIDGE							$0
LIMITS FROM:	AT BECKLEY AVENUE WESTBOUND			TO: .				$443,000
EXIST. FACILITY:	URBAN FREEWAY		PROP. FACILITY:		URBAN FREEWAY		05/2002	$443,000
DALLAS	DALLAS	IH 30	1068-04-101	0.2	2006	C		$0
DESCRIPTION:	REHABILITATE BRIDGE							$0
LIMITS FROM:	LANE OVER SOUTHBOUND IH 35E			TO: .				$5,082,000
EXIST. FACILITY:			PROP. FACILITY:				05/2002	$5,082,000
DALLAS	DALLAS	IH 30	1068-04-903	0.2	2006	C		$0
DESCRIPTION:	REHABILITATE BRIDGE AND APPROACHES							$0
LIMITS FROM:	LANE B AT IH 35E AND INDUSTRIAL BLVD.			TO: .				$8,600,000
EXIST. FACILITY:	URBAN DIVIDED		PROP. FACILITY:		URBAN DIVIDED		05/2002	$8,600,000
DALLAS	DALLAS	IH 30	1068-04-904	0.1	2006	C		$0
DESCRIPTION:	REHABILITATE BRIDGE AND APPROACHES							$0
LIMITS FROM:	EB LANES AT SYLVAN AVENUE			TO: .				$1,638,000
EXIST. FACILITY:	URBAN DIVIDED		PROP. FACILITY:		URBAN DIVIDED		11/2000	$1,638,000

PROJECT HAS ADVANCED TO A HIGHER AUTHORIZATION.

DISTRICT	COUNTY	HWY NO	CONT-SECT-JOB	LENGTH MILES	SCHED DT	LEVEL OF AUTHORITY	OTHER CATEGORIES DATE OF LATEST EST	OTHER PARTICIPATION OTHER CAT FUNDS CATEGORY 6 FUNDS EST CONST COST
DALLAS	DENTON	IH 35	0195-02-902	0.1	2006	C		$0
DESCRIPTION:	REPLACE BRIDGE AND APPROACHES							$0
LIMITS FROM:	ON SB IH 35 FTG. RD. @ MOORE BR.			TO: '				$900,000
EXIST. FACILITY:			PROP. FACILITY:				10/1999	$900,000
DALLAS	DENTON	FM 156	0718-01-037	0.1	2006	C		$0
DESCRIPTION:	REPLACE BRIDGE AND APPROACHES							$0
LIMITS FROM:	AT ELIZABETH CREEK			TO: .				$1,026,000
EXIST. FACILITY:	RURAL UNDIVIDED		PROP. FACILITY:	RURAL UNDIVIDED			05/2002	$1,026,000
DALLAS	DENTON	FM 156	0718-01-042	0.3	2006	C		$0
DESCRIPTION:	REPLACE BR & APPRS							$0
LIMITS FROM:	AT DENTON CRK SLOUGH			TO: .				$3,456,000
EXIST. FACILITY:	RURAL UNDIVIDED		PROP. FACILITY:	RURAL UNDIVIDED			05/2002	$3,456,000
DALLAS	DENTON	FM 156	0718-01-053	0.1	2006	C		$0
DESCRIPTION:	REPLACE BRIDGE AND APPROACHES							$0
LIMITS FROM:	AT DENTON CREEK			TO: .				$864,000
EXIST. FACILITY:	RURAL UNDIVIDED		PROP. FACILITY:	RURAL UNDIVIDED			05/2002	$864,000
DALLAS	DENTON	FM 455	0816-02-053	0.2	2006	C		$0
DESCRIPTION:	REPLACE EXISTING BRIDGE AND APPROACHES							$0
LIMITS FROM:	0.087 MILE EAST OF BOOM CREEK			TO: 0.123 MILE WEST OF BOOM CREEK				$870,000
EXIST. FACILITY:	RURAL UNDIVIDED		PROP. FACILITY:	RURAL UNDIVIDED			05/2002	$870,000
DALLAS	DENTON	CR	0918-46-054	0.1	2006	C		$0
DESCRIPTION:	REPLACE EXISTING BRIDGE AND APPROACHES							$0
LIMITS FROM:	WAIDE ROAD AT CLEAR CREEK			TO: .				$1,021,000
EXIST. FACILITY:	RURAL UNDIVIDED		PROP. FACILITY:	RURAL UNDIVIDED			05/2002	$1,021,000
DALLAS	DENTON	CR	0918-46-093	0.1	2006	C		$0
DESCRIPTION:	REPLACE BR & APPRS							$0
LIMITS FROM:	GANZER RD AT MILAM CREEK			TO: .				$242,000
EXIST. FACILITY:	RURAL UNDIVIDED		PROP. FACILITY:	RURAL UNDIVIDED			05/2002	$242,000
DALLAS	DENTON	CR	0918-46-099	0.1	2006	C		$0
DESCRIPTION:	REPLACE BRIDGE AND APPROACHES							$0
LIMITS FROM:	LITSEY RD. AT HENRIETTA CREEK			TO: .				$2,151,000
EXIST. FACILITY:	RURAL UNDIVIDED		PROP. FACILITY:	RURAL UNDIVIDED			10/2003	$2,151,000
DALLAS	DENTON	CR	0918-46-102	0.1	2006	C		$0
DESCRIPTION:	REPLACE BRIDGE AND APPROACHES							$0
LIMITS FROM:	ON HULING RD. AT POND CREEK			TO: '				$122,000
EXIST. FACILITY:	RURAL UNDIVIDED		PROP. FACILITY:	RURAL UNDIVIDED			05/2002	$122,000
DALLAS	DENTON	CR	0918-46-140	0.1	2006	C		$0
DESCRIPTION:	REPLACE BRIDGE AND APPROACHES							$0
LIMITS FROM:	BOSS RANGE RD. AT TRAIL CREEK			TO: .				$258,000
EXIST. FACILITY:	RURAL UNDIVIDED		PROP. FACILITY:	RURAL UNDIVIDED			05/2002	$258,000
DALLAS	DENTON	CR	0918-46-141	0.1	2006	C		$0
DESCRIPTION:	REPLACE BR & APPRS							$0
LIMITS FROM:	RECTOR RD AT CLEAR CREEK			TO: .				$560,000
EXIST. FACILITY:	RURAL UNDIVIDED		PROP. FACILITY:	RURAL UNDIVIDED			05/2002	$560,000
DALLAS	DENTON	CR	0918-46-143	0.1	2006	C		$0
DESCRIPTION:	REPLACE BRIDGE AND APPROACHES							$0
LIMITS FROM:	ON OLD STONEY RD AT DENTON CREEK			TO: '				$224,000
EXIST. FACILITY:	RURAL UNDIVIDED		PROP. FACILITY:	RURAL UNDIVIDED			05/2002	$224,000
DALLAS	DENTON	CR	0918-46-157	0.1	2006	C		$0
DESCRIPTION:	REPLACE BRIDGE AND APPROACHES							$0
LIMITS FROM:	ON CHINN CHAPEL RD. AT POINDEXTER BRANCH			TO: '				$249,000
EXIST. FACILITY:	RURAL UNDIVIDED		PROP. FACILITY:	RURAL UNDIVIDED			01/2003	$249,000
DALLAS	DENTON	CR	0918-46-158	0.1	2006	C		$0
DESCRIPTION:	REPLACE BRIDGE AND APPROACHES							$0
LIMITS FROM:	ON SAM BASS RD. & DUCK CREEK			TO: .				$352,000
EXIST. FACILITY:	RURAL UNDIVIDED		PROP. FACILITY:	RURAL UNDIVIDED			05/2002	$352,000
DALLAS	DENTON	FM 407	1310-01-027	0.1	2006	C		$0
DESCRIPTION:	REPLACE BRIDGE AND APPROACHES							$0
LIMITS FROM:	AT DENTON CREEK			TO: .				$2,500,000
EXIST. FACILITY:	RURAL UNDIVIDED		PROP. FACILITY:	RURAL UNDIVIDED			12/2002	$2,500,000

PROJECT HAS ADVANCED TO A HIGHER AUTHORIZATION.

DISTRICT	COUNTY	HWY NO	CONT-SECT-JOB	LENGTH MILES	SCHED DT	LEVEL OF AUTHORITY	OTHER CATEGORIES DATE OF LATEST EST	OTHER PARTICIPATION OTHER CAT FUNDS CATEGORY 6 FUNDS EST CONST COST
DALLAS	DENTON	FM 1171	1311-01-045	0.1	2006	C		$0
DESCRIPTION:	REPLACE BRIDGE AND APPROACHES							$0
LIMITS FROM:	AT WHITES BRANCH - MAIN LANE			TO: .				$794,000
EXIST. FACILITY:	RURAL UNDIVIDED		PROP. FACILITY:	RURAL UNDIVIDED			05/2002	$794,000
DALLAS	DENTON	FM 1385	1315-01-021	0.4	2006	C		$0
DESCRIPTION:	REPLACE BRIDGE AND APPROACHES							$0
LIMITS FROM:	0.198 MILE SOUTH OF MUSTANG CREEK			TO: 0.200 MILE NORTH OF MUSTANG CREEK				$744,000
EXIST. FACILITY:	RURAL UNDIVIDED		PROP. FACILITY:	RURAL UNDIVIDED			05/2002	$744,000
DALLAS	ELLIS	US 77	0048-03-050	0.3	2006	C		$0
DESCRIPTION:	REPLACE BRIDGE AND APPROACHES							$0
LIMITS FROM:	OVERPASS OF FM 1446			TO: .				$2,067,000
EXIST. FACILITY:	URBAN UNDIVIDED		PROP. FACILITY:	URBAN UNDIVIDED			05/2002	$2,067,000
DALLAS	ELLIS	IH 35E	0048-08-039	0.1	2006	C		$0
DESCRIPTION:	REPLACE BRIDGE AND APPROACHES							$0
LIMITS FROM:	FM 329			TO: .				$1,900,000
EXIST. FACILITY:	RURAL DIVIDED		PROP. FACILITY:	RURAL DIVIDED			11/1998	$1,900,000
DALLAS	ELLIS	IH 35E	0442-03-029	0.1	2006	C		$0
DESCRIPTION:	REHABILITATE BRIDGE							$0
LIMITS FROM:	AT RED OAK CREEK SR NB			TO: .				$418,000
EXIST. FACILITY:			PROP. FACILITY:				08/1999	$418,000
DALLAS	ELLIS	FM 878	0596-04-900	0.1	2006	C		$0
DESCRIPTION:	REPLACE BRIDGE AND APPROACHES							$0
LIMITS FROM:	AT DRAW			TO: .				$140,000
EXIST. FACILITY:	RURAL UNDIVIDED		PROP. FACILITY:	RURAL UNDIVIDED			05/2002	$140,000
DALLAS	KAUFMAN	US 80	0095-03-903	0.1	2006	C		$0
DESCRIPTION:	REHABILITATE BRIDGE AND APPROACHES							$0
LIMITS FROM:	EAST FORK TRINITY RIVER			TO: .				$795,375
EXIST. FACILITY:	RURAL UNDIVIDED		PROP. FACILITY:	RURAL UNDIVIDED			09/2001	$795,375
DALLAS	KAUFMAN	US 175	0197-04-070	0.1	2006	C		$0
DESCRIPTION:	REPLACE BRIDGE AND APPROACHES							$0
LIMITS FROM:	AT KINGS CREEK			TO: .				$497,000
EXIST. FACILITY:	RURAL DIVIDED		PROP. FACILITY:	RURAL DIVIDED			06/2002	$497,000
DALLAS	KAUFMAN	IH 20	0495-01-900	0.1	2006	C		$0
DESCRIPTION:	REPLACE BRIDGE AND APPROACHES							$0
LIMITS FROM:	AT SH 34 - SB			TO: .				$1,758,000
EXIST. FACILITY:	RURAL DIVIDED		PROP. FACILITY:	RURAL DIVIDED			05/2002	$1,758,000
DALLAS	KAUFMAN	FM 148	0751-01-034	0.1	2006	C		$0
DESCRIPTION:	REPLACE BRIDGE AND APPROACHES							$0
LIMITS FROM:	MAIN LANE AT BUFFALO CREEK			TO: .				$268,000
EXIST. FACILITY:	RURAL UNDIVIDED		PROP. FACILITY:	RURAL UNDIVIDED			05/2002	$268,000
DALLAS	KAUFMAN	FM 148	0751-01-035	0.1	2006	C		$0
DESCRIPTION:	REPLACE BRIDGE AND APPROACHES							$0
LIMITS FROM:	@ BRUSHY CREEK			TO: '				$955,000
EXIST. FACILITY:	RURAL UNDIVIDED		PROP. FACILITY:	RURAL UNDIVIDED			05/2002	$955,000
DALLAS	KAUFMAN	FM 148	0751-03-032	0.1	2006	C		$0
DESCRIPTION:	REPLACE BRIDGE AND APPROACHES							$0
LIMITS FROM:	AT DRAW			TO: .				$268,000
EXIST. FACILITY:	RURAL UNDIVIDED		PROP. FACILITY:	RURAL UNDIVIDED			05/2002	$268,000
DALLAS	KAUFMAN	FM 1836	1397-01-021	0.4	2006	C		$0
DESCRIPTION:	REHABILITATE BRIDGE							$0
LIMITS FROM:	AT BIG COTTONWOOD CREEK			TO: .				$861,000
EXIST. FACILITY:	RURAL UNDIVIDED		PROP. FACILITY:	RURAL UNDIVIDED			05/2002	$861,000
DALLAS	KAUFMAN	FM 1836	1397-01-022	0.2	2006	C		$0
DESCRIPTION:	REHABILITATE BRIDGE							$0
LIMITS FROM:	AT LITTLE COTTONWOOD CREEK			TO: .				$693,000
EXIST. FACILITY:	RURAL UNDIVIDED		PROP. FACILITY:	RURAL UNDIVIDED			05/2002	$693,000
DALLAS	NAVARRO	CR	0918-18-072	0.1	2006	C		$0
DESCRIPTION:	REPLACE BRIDGE AND APPROACHES							$0
LIMITS FROM:	ON CR 334 @ POST OAK CREEK			TO: .				$333,230
EXIST. FACILITY:	RURAL UNDIVIDED		PROP. FACILITY:	RURAL UNDIVIDED			05/2003	$333,230

PROJECT HAS ADVANCED TO A HIGHER AUTHORIZATION.

DISTRICT	COUNTY	HWY NO	CONT-SECT-JOB	LENGTH MILES	SCHED DT	LEVEL OF AUTHORITY	OTHER CATEGORIES DATE OF LATEST EST	OTHER PARTICIPATION OTHER CAT FUNDS CATEGORY 6 FUNDS EST CONST COST
DALLAS	NAVARRO	CR	0918-18-073	0.1	2006	C		$0
DESCRIPTION:	REPLACE BRIDGE AND APPROACHES							$0
LIMITS FROM:	ON COUNTY ROAD 382 AT INDIAN CREEK			TO: .				$169,000
EXIST. FACILITY:	RURAL UNDIVIDED		PROP. FACILITY: RURAL UNDIVIDED				05/2003	$169,000
DALLAS	NAVARRO	CR	0918-18-074	0.1	2006	C		$0
DESCRIPTION:	REPLACE BRIDGE AND APROACHES							$0
LIMITS FROM:	ON COUNTY ROAD SW 3110 AT RICHLAND CREEK			TO: .				$317,742
EXIST. FACILITY:	RURAL UNDIVIDED		PROP. FACILITY: RURAL UNDIVIDED				05/2003	$317,742
DALLAS	NAVARRO	CR	0918-18-075	0.1	2006	C		$0
DESCRIPTION:	REPLACE BRIDGE AND APPROACHES							$0
LIMITS FROM:	CR SE 0050 AT POST OAK CREEK			TO: .				$177,829
EXIST. FACILITY:	RURAL UNDIVIDED		PROP. FACILITY: RURAL UNDIVIDED				05/2003	$177,829
DALLAS	NAVARRO	CR	0918-18-076	0.1	2006	C		$0
DESCRIPTION:	REPLACE BRIDGE AND APPROACHES							$0
LIMITS FROM:	CR NW 3140 AT POST OAK CREEK			TO: .				$151,850
EXIST. FACILITY:	RURAL UNDIVIDED		PROP. FACILITY: RURAL UNDIVIDED				05/2003	$151,850
DALLAS	NAVARRO	CR	0918-18-077	0.1	2006	C		$0
DESCRIPTION:	REPLACE BRIDGE AND APPROACHES							$0
LIMITS FROM:	CR NW 2200 AT RUSH CREEK			TO: .				$149,866
EXIST. FACILITY:	RURAL UNDIVIDED		PROP. FACILITY: RURAL UNDIVIDED				05/2003	$149,866
DALLAS	NAVARRO	CR	0918-18-078	0.1	2006	C		$0
DESCRIPTION:	REPLACE BRIDGE AND APPROACHES							$0
LIMITS FROM:	C.R. N.W. 2150 AT MELTON BRANCH TRIB.			TO: .				$132,325
EXIST. FACILITY:	RURAL UNDIVIDED		PROP. FACILITY: RURAL UNDIVIDED				05/2003	$132,325
DALLAS	NAVARRO	CR	0918-18-079	0.1	2006	C		$0
DESCRIPTION:	REPLACE BRIDGE AND APPROACHES							$0
LIMITS FROM:	C.R. N.W. 2170			TO: .				$108,673
EXIST. FACILITY:	RURAL UNDIVIDED		PROP. FACILITY: RURAL UNDIVIDED				05/2003	$108,673
DALLAS	NAVARRO	CR	0918-18-080	0.1	2006	C		$0
DESCRIPTION:	REPLACE BRIDGE AND APPROACHES							$0
LIMITS FROM:	CR NW 2250 AT E TRIBUTARY OF RUSH CREEK			TO: .				$131,000
EXIST. FACILITY:	RURAL UNDIVIDED		PROP. FACILITY: RURAL UNDIVIDED				05/2003	$131,000
DALLAS	ROCKWALL	IH 30	0009-12-072	0.1	2006	C		$0
DESCRIPTION:	REPLACE BRIDGE AND APPROACHES							$0
LIMITS FROM:	AT FM 549			TO: .				$1,325,250
EXIST. FACILITY:	URBAN UNDIVIDED		PROP. FACILITY: URBAN UNDIVIDED				11/2000	$1,325,250
DALLAS	ROCKWALL	FM 35	1017-02-010	0.1	2006	C		$0
DESCRIPTION:	REPLACE BRIDGES AND APPROACHES							$0
LIMITS FROM:	AT SABINE CREEK AND RELIEF			TO: .				$806,000
EXIST. FACILITY:	RURAL UNDIVIDED		PROP. FACILITY: RURAL UNDIVIDED				05/2002	$806,000
DALLAS	COLLIN	SH 5	0047-05-041	0.1	2007	C		$0
DESCRIPTION:	REHABILITATE BRIDGE							$0
LIMITS FROM:	AT EAST FORK OF TRINITY RIVER RELIE			TO: .				$928,000
EXIST. FACILITY:	RURAL UNDIVIDED		PROP. FACILITY: RURAL UNDIVIDED				05/2002	$928,000
DALLAS	COLLIN	SH 5	0047-05-043	0.1	2007	C		$0
DESCRIPTION:	REPLACE BRIDGES AND APPROACHES							$0
LIMITS FROM:	AT EAST FORK OF TRINITY RIVER RELIE			TO: .				$1,856,000
EXIST. FACILITY:	URBAN UNDIVIDED		PROP. FACILITY: URBAN UNDIVIDED				05/2002	$1,856,000
DALLAS	COLLIN	US 380	0135-04-026	0.1	2007	C		$0
DESCRIPTION:	REHABILITATE BRIDGE							$0
LIMITS FROM:	OVERPASS OF SH 78			TO: .				$893,000
EXIST. FACILITY:	RURAL UNDIVIDED		PROP. FACILITY: RURAL UNDIVIDED				05/2002	$893,000
DALLAS	COLLIN	FM 2551	2056-01-903	0.1	2007	C		$0
DESCRIPTION:	REPLACE BRIDGE AND APPROACHES							$0
LIMITS FROM:	MAXWELL BRANCH			TO: '				$448,000
EXIST. FACILITY:	URBAN UNDIVIDED		PROP. FACILITY: URBAN UNDIVIDED				05/2002	$448,000
DALLAS	DALLAS	SH 310	0092-01-048	0.1	2007	C		$0
DESCRIPTION:	REPLACE BRIDGE AND APPROACHES							$0
LIMITS FROM:	AT PINE STREET (SB)			TO: .				$1,403,000
EXIST. FACILITY:	URBAN FREEWAY		PROP. FACILITY: URBAN FREEWAY				05/2002	$1,403,000

PROJECT HAS ADVANCED TO A HIGHER AUTHORIZATION.

DISTRICT	COUNTY	HWY NO	CONT-SECT-JOB	LENGTH MILES	SCHED DT	LEVEL OF AUTHORITY	OTHER CATEGORIES DATE OF LATEST EST	OTHER PARTICIPATION OTHER CAT FUNDS CATEGORY 6 FUNDS EST CONST COST
DALLAS	DALLAS	SH 310	0092-01-049	0.1	2007	C		$0
DESCRIPTION:	REPLACE BRIDGE AND APPROACHES							$0
LIMITS FROM:	AT PINE STREET (NB)			TO: .				$1,403,000
EXIST. FACILITY:	URBAN FREEWAY		PROP. FACILITY:		URBAN FREEWAY		05/2002	$1,403,000
DALLAS	DALLAS	US 80	0095-02-082	0.1	2007	C		$0
DESCRIPTION:	REPLACE BR & APPRS							$0
LIMITS FROM:	AT GALLOWAY AVE			TO: .				$5,346,000
EXIST. FACILITY:	URBAN DIVIDED		PROP. FACILITY:		URBAN DIVIDED		05/2002	$5,346,000
DALLAS	DALLAS	CR	0918-45-906	0.4	2007	C		$0
DESCRIPTION:	REPLACE BR & APPRS							$0
LIMITS FROM:	BELTLINE RD NB AT TRINITY RIVER			TO: IN SEAGOVILLE				$17,187,000
EXIST. FACILITY:	RURAL UNDIVIDED		PROP. FACILITY:		RURAL UNDIVIDED		05/2002	$17,187,000
DALLAS	DALLAS	CR	0918-45-915	0.1	2007	C		$0
DESCRIPTION:	REPLACE BRIDGE AND APPROACHES							$0
LIMITS FROM:	AT COTTON WOOD BRANCH CREEK			TO: .				$450,000
EXIST. FACILITY:	URBAN UNDIVIDED		PROP. FACILITY:		URBAN UNDIVIDED		09/2001	$450,000
DALLAS	DALLAS	CR	0918-45-921	0.1	2007	C		$0
DESCRIPTION:	REHABILITATE BRIDGE							$0
LIMITS FROM:	POLK STREET AT WOOD BRANCH			TO: .				$1,541,000
EXIST. FACILITY:	URBAN UNDIVIDED		PROP. FACILITY:		URBAN UNDIVIDED		05/2002	$1,541,000
DALLAS	DALLAS	CR	0918-45-924	0.1	2007	C		$0
DESCRIPTION:	REPLACE BR & APPRS							$0
LIMITS FROM:	SECOND AVE SB AT TRIB WHITE ROCK CREEK			TO: .				$531,000
EXIST. FACILITY:	URBAN UNDIVIDED		PROP. FACILITY:		URBAN UNDIVIDED		05/2002	$531,000
DALLAS	DALLAS	CR	0918-45-935	0.1	2007	C		$0
DESCRIPTION:	REPLACE BRIDGE AND APPROACHES							$0
LIMITS FROM:	AT WHITE ROCK CREEK			TO: .				$450,000
EXIST. FACILITY:	URBAN DIVIDED		PROP. FACILITY:		URBAN DIVIDED		10/2001	$450,000
DALLAS	DALLAS	CS	0918-45-987	0.1	2007	C		$0
DESCRIPTION:	REPLACE BRIDGE AND APPROACHES							$0
LIMITS FROM:	SECOND AVE. NB AT WHITE ROCK CREEK TRIB			TO: .				$1,550,000
EXIST. FACILITY:	URBAN UNDIVIDED		PROP. FACILITY:		URBAN UNDIVIDED		05/2002	$1,550,000
DALLAS	DALLAS	CS	0918-45-988	0.1	2007	C		$0
DESCRIPTION:	REHABILITATE BRIDGE							$0
LIMITS FROM:	OAKLAND AVE. AT SFRR, HICKORY STREET			TO: .				$3,360,000
EXIST. FACILITY:	URBAN UNDIVIDED		PROP. FACILITY:		URBAN UNDIVIDED		05/2002	$3,360,000
DALLAS	DALLAS	CS	0918-45-997	0.1	2007	C		$0
DESCRIPTION:	REPLACE BRIDGE AND APPROACHES							$0
LIMITS FROM:	NORTH STORY RD S.B. AT COTTONWOOD BRANCH			TO: .				$626,000
EXIST. FACILITY:	URBAN DIVIDED		PROP. FACILITY:		URBAN DIVIDED		05/2002	$626,000
DALLAS	DALLAS	CS	0918-47-907	0.1	2007	C		$0
DESCRIPTION:	REPLACE BRIDGE AND APPROACHES							$0
LIMITS FROM:	SECOND AVENUE AT TRIBUTARY OF WHITE			TO: ROCK CREEK				$2,349,000
EXIST. FACILITY:	RURAL UNDIVIDED		PROP. FACILITY:		RURAL UNDIVIDED		05/2002	$2,349,000
DALLAS	DALLAS	CS	0918-47-931	0.1	2007	C		$0
DESCRIPTION:	REHABILITATE BRIDGE AND APPROACHES							$0
LIMITS FROM:	ON SECOND AVENUE (SB) AT TRIBUTARY OF			TO: WHITE ROCK CREEK				$649,000
EXIST. FACILITY:	RURAL UNDIVIDED		PROP. FACILITY:		RURAL UNDIVIDED		05/2002	$649,000
DALLAS	DALLAS	CS	0918-47-964	0.1	2007	C		$0
DESCRIPTION:	REPLACE BRIDGE AND APPROACHES							$0
LIMITS FROM:	ON HILLCREST RD. NBD AT WHITE ROCK CREEK			TO: '				$1,740,000
EXIST. FACILITY:	URBAN DIVIDED		PROP. FACILITY:		URBAN DIVIDED		05/2002	$1,740,000
DALLAS	DALLAS	IH 635	2374-01-144	0.1	2007	C		$0
DESCRIPTION:	REPLACE BRIDGE AND APPROCHES							$0
LIMITS FROM:	AT WHITE ROCK CREEK AND PARK-CNT WB			TO: IH 635				$3,480,000
EXIST. FACILITY:	URBAN FREEWAY		PROP. FACILITY:		URBAN FREEWAY		05/2002	$3,480,000
DALLAS	DENTON	FM 426	0081-11-022	0.1	2007	C		$0
DESCRIPTION:	REHABILITATE BRIDGE							$0
LIMITS FROM:	AT PECAN CREEK			TO: .				$198,000
EXIST. FACILITY:	URBAN UNDIVIDED		PROP. FACILITY:		URBAN UNDIVIDED		05/2002	$198,000

PROJECT HAS ADVANCED TO A HIGHER AUTHORIZATION.

DISTRICT	COUNTY	HWY NO	CONT-SECT-JOB	LENGTH MILES	SCHED DT	LEVEL OF AUTHORITY	OTHER CATEGORIES DATE OF LATEST EST	OTHER PARTICIPATION OTHER CAT FUNDS CATEGORY 6 FUNDS EST CONST COST
DALLAS	DENTON	FM 455	0816-02-063	0.1	2007	C		$0
DESCRIPTION:	REPLACE BRIDGE AND APPROACHES							$0
LIMITS FROM:	AT DEAN CREEK			TO: .				$196,000
EXIST. FACILITY:	RURAL UNDIVIDED		PROP. FACILITY:	RURAL UNDIVIDED			05/2002	$196,000
DALLAS	DENTON	CS	0918-46-026	0.1	2007	C		$0
DESCRIPTION:	REPLACE BRIDGE AND APPROACHES							$0
LIMITS FROM:	IN NORTHLAKE ON SAM LEE LANE AT DENTON			TO: CREEK				$497,000
EXIST. FACILITY:	RURAL UNDIVIDED		PROP. FACILITY:	RURAL UNDIVIDED			05/2002	$497,000
DALLAS	DENTON	CR	0918-46-100	0.1	2007	C		$0
DESCRIPTION:	REPLACE BRIDGE AND APPROACHES							$0
LIMITS FROM:	ON TIM DONALD RD. AT DENTON CREEK			TO: '				$394,000
EXIST. FACILITY:	RURAL UNDIVIDED		PROP. FACILITY:	RURAL UNDIVIDED			05/2002	$394,000
DALLAS	DENTON	CR	0918-46-101	0.1	2007	C		$0
DESCRIPTION:	REPLACE BRIDGE AND APPROACHES							$0
LIMITS FROM:	ON BLAIR RD. AT HOG BRANCH			TO: '				$190,000
EXIST. FACILITY:	RURAL UNDIVIDED		PROP. FACILITY:	RURAL UNDIVIDED			05/2002	$190,000
DALLAS	DENTON	CR	0918-46-148	0.1	2007	C		$0
DESCRIPTION:	REPLACE BRIDGE AND APPROACHES							$0
LIMITS FROM:	CR 335 / MULKEY LANE AT ORR BRANCH			TO: .				$158,674
EXIST. FACILITY:	RURAL UNDIVIDED		PROP. FACILITY:	RURAL UNDIVIDED			10/2002	$158,674
DALLAS	DENTON	CR	0918-46-173	0.1	2007	C		$0
DESCRIPTION:	REPLACE BRIDGE AND APPROACHES							$0
LIMITS FROM:	AT S HICKORY CREEK			TO: .				$193,050
EXIST. FACILITY:	RURAL UNDIVIDED		PROP. FACILITY:	RURAL UNDIVIDED			10/2001	$193,050
DALLAS	DENTON	CR	0918-46-174	0.1	2007	C		$0
DESCRIPTION:	REPLACE BRIDGE AND APPROACHES							$0
LIMITS FROM:	AT HICKORY CREEK			TO: .				$222,300
EXIST. FACILITY:	RURAL UNDIVIDED		PROP. FACILITY:	RURAL UNDIVIDED			10/2001	$222,300
DALLAS	DENTON	CR	0918-46-175	0.1	2007	C		$0
DESCRIPTION:	REPLACE BRIDGE AND APPROACHES							$0
LIMITS FROM:	AT PECAN CREEK			TO: .				$146,250
EXIST. FACILITY:	RURAL UNDIVIDED		PROP. FACILITY:	RURAL UNDIVIDED			10/2001	$146,250
DALLAS	DENTON	CR	0918-46-176	0.1	2007	C		$0
DESCRIPTION:	REPLACE BRIDGE AND APPROACHES							$0
LIMITS FROM:	AT CLEAR CREEK			TO: .				$456,300
EXIST. FACILITY:	RURAL UNDIVIDED		PROP. FACILITY:	RURAL UNDIVIDED			10/2001	$456,300
DALLAS	DENTON	CR	0918-46-177	0.1	2007	C		$0
DESCRIPTION:	REPLACE BRIDGE AND APPROACHES							$0
LIMITS FROM:	AT DRY FORK CREEK			TO: .				$146,250
EXIST. FACILITY:	RURAL UNDIVIDED		PROP. FACILITY:	RURAL UNDIVIDED			10/2001	$146,250
DALLAS	DENTON	CR	0918-46-903	0.1	2007	C		$0
DESCRIPTION:	REPLACE BRIDGE AND APPROACHES							$0
LIMITS FROM:	OLD JUSTIN ROAD AT GRAHAM CREEK			TO: .				$110,000
EXIST. FACILITY:	RURAL UNDIVIDED		PROP. FACILITY:	RURAL UNDIVIDED			05/2002	$110,000
DALLAS	DENTON	CR	0918-46-908	0.1	2007	C		$0
DESCRIPTION:	REPLACED BRIDGE AND APPROACHES							$0
LIMITS FROM:	AT COOPER CREEK			TO: .				$93,600
EXIST. FACILITY:	RURAL UNDIVIDED		PROP. FACILITY:	RURAL UNDIVIDED			09/2001	$93,600
DALLAS	DENTON	CR	0918-46-914	0.1	2007	C		$0
DESCRIPTION:	REPLACE BRIDGE AND APPROACHES							$0
LIMITS FROM:	ON COUNTY LINE ROAD			TO: HENSLEY BRANCH (TRIB TO DOE BR)				$67,275
EXIST. FACILITY:	RURAL UNDIVIDED		PROP. FACILITY:	RURAL UNDIVIDED			10/2001	$67,275
DALLAS	ELLIS	CR	0918-22-933	0.1	2007	C		$0
DESCRIPTION:	REPLACE BRIDGE AND APPROACHES							$0
LIMITS FROM:	OLD BOYCE RD AT MUSTANG CREEK			TO: .				$345,150
EXIST. FACILITY:	RURAL UNDIVIDED		PROP. FACILITY:	RURAL UNDIVIDED			10/2001	$345,150
DALLAS	KAUFMAN	US 80	0095-03-902	0.1	2007	C		$0
DESCRIPTION:	REHABILITATE BRIDGE AND APPROACHES							$0
LIMITS FROM:	BUFFALO CREEK RELIEF			TO: .				$2,047,500
EXIST. FACILITY:	RURAL UNDIVIDED		PROP. FACILITY:	RURAL DIVIDED			09/2001	$2,047,500

PROJECT HAS ADVANCED TO A HIGHER AUTHORIZATION.

DISTRICT	COUNTY	HWY NO	CONT-SECT-JOB	LENGTH MILES	SCHED DT	LEVEL OF AUTHORITY	OTHER CATEGORIES DATE OF LATEST EST	OTHER PARTICIPATION OTHER CAT FUNDS CATEGORY 6 FUNDS EST CONST COST
DALLAS	NAVARRO	FM 709	0997-01-033	0.1	2007	C		$0
DESCRIPTION:	REPLACE BRIDGE AND APPROACHES							$0
LIMITS FROM:	AT TREADWELL BRANCH			TO: .				$167,900
EXIST. FACILITY:	RURAL UNDIVIDED		PROP. FACILITY:	RURAL UNDIVIDED			05/2002	$167,900
DALLAS	DALLAS	SH 180	0008-08-900	0.1	2008	C		$0
DESCRIPTION:	REPLACE BRIDGE AND APPROACHES							$0
LIMITS FROM:	W. DAVIS AT COOMBS CREEK			TO: .				$228,000
EXIST. FACILITY:	URBAN UNDIVIDED		PROP. FACILITY:	URBAN UNDIVIDED			05/2002	$228,000
DALLAS	DALLAS	US 80	0095-02-092	0.1	2008	C		$0
DESCRIPTION:	REPLACE BRIDGE AND APPROACHES							$0
LIMITS FROM:	AT LONG CREEK BRANCH			TO: AT LONG CREEK BRANCH				$360,000
EXIST. FACILITY:	RURAL DIVIDED		PROP. FACILITY:	RURAL DIVIDED			05/2002	$360,000
DALLAS	DALLAS	US 80	0095-02-094	0.1	2008	C		$0
DESCRIPTION:	REHABILITATE BRIDGE							$0
LIMITS FROM:	AT SH 352 - EBML			TO: .				$600,000
EXIST. FACILITY:	URBAN DIVIDED		PROP. FACILITY:	URBAN DIVIDED			05/2002	$600,000
DALLAS	DALLAS	US 80	0095-02-905	0.1	2008	C		$0
DESCRIPTION:	REHABILITATE BRIDGE							$0
LIMITS FROM:	WBFR AT LONG CREEK			TO: .				$1,140,000
EXIST. FACILITY:			PROP. FACILITY:				05/2002	$1,140,000
DALLAS	DALLAS	IH 35E	0196-03-188	0.1	2008	C		$0
DESCRIPTION:	REHABILITATE BRIDGE							$0
LIMITS FROM:	AT N TOLLWAY SB RAMP			TO: .				$5,560,056
EXIST. FACILITY:	RURAL UNDIVIDED		PROP. FACILITY:	RURAL UNDIVIDED			05/2002	$5,560,056
DALLAS	DALLAS	LP 12	0581-02-111	0.1	2008	C		$0
DESCRIPTION:	REPLACE BRIDGE AND APPROACHES							$0
LIMITS FROM:	AT CRI & P RR			TO: .				$5,106,000
EXIST. FACILITY:	URBAN DIVIDED		PROP. FACILITY:	URBAN DIVIDED			05/2002	$5,106,000
DALLAS	DALLAS	LP 12	0581-02-118	0.1	2008	C		$0
DESCRIPTION:	REHABILITATE BRIDGE							$0
LIMITS FROM:	SB AT FIVE MILE CREEK			TO: .				$590,700
EXIST. FACILITY:	URBAN DIVIDED		PROP. FACILITY:	URBAN DIVIDED			06/2003	$590,700
DALLAS	DALLAS	CR	0918-45-913	0.1	2008	C		$0
DESCRIPTION:	REPLACE BR & APPRS							$0
LIMITS FROM:	MILLER RD WB AT DUCK CREEK			TO: .				$420,000
EXIST. FACILITY:	URBAN DIVIDED		PROP. FACILITY:	URBAN DIVIDED			05/2002	$420,000
DALLAS	DALLAS	IH 635	2374-01-913	0.1	2008	C		$0
DESCRIPTION:	REHABILITATE BRIDGE AND APPROACHES							$0
LIMITS FROM:	AT EXIT RAMP WB			TO: .				$3,068,000
EXIST. FACILITY:	URBAN DIVIDED		PROP. FACILITY:	URBAN DIVIDED			05/2002	$3,068,000
DALLAS	DALLAS	IH 635	2374-01-915	0.1	2008	C		$0
DESCRIPTION:	REHABILITATE BRIDGE							$0
LIMITS FROM:	N. FR. RD. AT DALLAS NORTH TOLLWAY			TO: .				$350,000
EXIST. FACILITY:			PROP. FACILITY:				11/1998	$350,000
DALLAS	DALLAS	IH 635	2374-01-916	0.1	2008	C		$0
DESCRIPTION:	REHABILITATE BRIDGE							$0
LIMITS FROM:	S. FR. RD. AT DNT RAMP S-E			TO: .				$840,000
EXIST. FACILITY:	URBAN DIVIDED		PROP. FACILITY:	URBAN DIVIDED			05/2002	$840,000
DALLAS	DALLAS	IH 635	2374-01-919	0.1	2008	C		$0
DESCRIPTION:	REPLACE BRIDGE AND APPROACHES							$0
LIMITS FROM:	@IH 635 N FTG RD. (DNT GRADE CHANGE			TO: '				$500,000
EXIST. FACILITY:			PROP. FACILITY:				10/1999	$500,000
DALLAS	DALLAS	IH 635	2374-01-920	0.1	2008	C		$0
DESCRIPTION:	REPLACE BRIDGE AND APPROACHES							$0
LIMITS FROM:	@ IH 635 N FTG RD. (DNT GRADE CHANG			TO: '				$720,000
EXIST. FACILITY:			PROP. FACILITY:				05/2002	$720,000
DALLAS	DALLAS	IH 635	2374-01-921	0.1	2008	C		$0
DESCRIPTION:	REPLACE BRIDGE AND APPROACHES							$0
LIMITS FROM:	@ IH 635 S FTG. RD (DNT RAMP WS)			TO: '				$1,600,000
EXIST. FACILITY:			PROP. FACILITY:				10/1999	$1,600,000

PROJECT HAS ADVANCED TO A HIGHER AUTHORIZATION.

DISTRICT	COUNTY	HWY NO	CONT-SECT-JOB	LENGTH MILES	SCHED DT	LEVEL OF AUTHORITY	OTHER CATEGORIES DATE OF LATEST EST	OTHER PARTICIPATION OTHER CAT FUNDS CATEGORY 6 FUNDS EST CONST COST
DALLAS	DENTON	FM 720	1567-01-021	0	2008	C		$0
DESCRIPTION:	REPLACE BRIDGE AND APPROACHES							$0
LIMITS FROM:	AT HARTS BRANCH			TO: .				$450,000
EXIST. FACILITY:	RURAL UNDIVIDED		PROP. FACILITY: RURAL UNDIVIDED				05/2002	$450,000
DALLAS	DENTON	FM 720	1567-01-022	0.3	2008	C		$0
DESCRIPTION:	REPLACE BRIDGE AND APPROACHES							$0
LIMITS FROM:	AT LITTLE ELM CREEK			TO: .				$6,360,000
EXIST. FACILITY:	RURAL UNDIVIDED		PROP. FACILITY: RURAL UNDIVIDED				05/2002	$6,360,000
DALLAS	NAVARRO	SH 31	0162-04-040	0.1	2008	C		$0
DESCRIPTION:	REPLACE BRIDGE AND APPROACHES							$0
LIMITS FROM:	AT RUSH CREEK			TO: .				$1,311,800
EXIST. FACILITY:	RURAL DIVIDED		PROP. FACILITY: RURAL DIVIDED				11/2002	$1,311,800
DALLAS	NAVARRO	SH 31	0162-04-900	0.1	2008	C		$0
DESCRIPTION:	REHABILITATE BRIDGE							$0
LIMITS FROM:	AT CEDAR CREEK			TO: .				$364,000
EXIST. FACILITY:	RURAL DIVIDED		PROP. FACILITY: RURAL DIVIDED				05/2002	$364,000
DALLAS	NAVARRO	SH 31	0163-01-048	0.1	2008	C		$0
DESCRIPTION:	REPLACE BRIDGE AND APPROAHCES							$0
LIMITS FROM:	AT MESQUITE CREEK			TO: .				$155,000
EXIST. FACILITY:	RURAL DIVIDED		PROP. FACILITY: RURAL DIVIDED				05/2002	$155,000
DALLAS	NAVARRO	SH 31	0163-01-900	0.1	2008	C		$0
DESCRIPTION:	REPLACE BRIDGE AND APPROACHES							$0
LIMITS FROM:	ON SH 31 WEST BOUND AT POST OAK CRE			TO: '				$969,000
EXIST. FACILITY:	RURAL FREEWAY		PROP. FACILITY: RURAL FREEWAY				05/2002	$969,000
DALLAS	ROCKWALL	SH 205	0451-01-905	0.1	2008	C		$0
DESCRIPTION:	REPLACE BRIDGE AND APPROACHES							$0
LIMITS FROM:	AT MKT RR			TO: .				$748,000
EXIST. FACILITY:	URBAN UNDIVIDED		PROP. FACILITY: URBAN UNDIVIDED				05/2002	$748,000
DALLAS	COLLIN	FM 545	1012-02-025	0.1		C		$0
DESCRIPTION:	REHABILITATE BRIDGE AND APPROACHES							$0
LIMITS FROM:	AT SISTER GROVE CREEK			TO: .				$1,474,000
EXIST. FACILITY:	RURAL UNDIVIDED		PROP. FACILITY: RURAL UNDIVIDED				05/2002	$1,474,000
DALLAS	DALLAS	SH 310	0092-01-905	0.1		C		$0
DESCRIPTION:	REHABILITATE BRIDGE							$0
LIMITS FROM:	AT HATCHER ST.			TO: .				$1,250,000
EXIST. FACILITY:	URBAN DIVIDED		PROP. FACILITY: URBAN DIVIDED				05/2002	$1,250,000
DALLAS	DALLAS	SH 310	0092-02-901	0.1		C		$0
DESCRIPTION:	REHABILITATE BRIDGE							$0
LIMITS FROM:	AT FIVE MILE CREEK REL. - NB			TO: .				$313,000
EXIST. FACILITY:	URBAN DIVIDED		PROP. FACILITY: URBAN DIVIDED				05/2002	$313,000
DALLAS	DALLAS	SH 356	0092-07-045	0.1		C		$0
DESCRIPTION:	REHABILITATE BRIDGE							$0
LIMITS FROM:	EB OVERPASS AT CRI&P RR & MACARTHUR BLVD			TO: .				$1,076,000
EXIST. FACILITY:	URBAN DIVIDED		PROP. FACILITY: URBAN DIVIDED				05/2002	$1,076,000
DALLAS	DALLAS	CR	0918-45-909	0.1		C		$0
DESCRIPTION:	REPLACE BRIDGE AND APPROACHES							$0
LIMITS FROM:	AT THOMAS HILL PLACE			TO: .				$806,027
EXIST. FACILITY:	URBAN FREEWAY		PROP. FACILITY: URBAN FREEWAY				05/2002	$806,027
DALLAS	DALLAS	CS	0918-45-916	0.1		C		$0
DESCRIPTION:	REPLACE BRIDGE AND APPROACHES							$0
LIMITS FROM:	OAK LAWN AVENUE N.B			TO: AT TURTLE CREEK & IH 35				$1,193,000
EXIST. FACILITY:	URBAN UNDIVIDED		PROP. FACILITY: URBAN UNDIVIDED				05/2002	$1,193,000
DALLAS	DALLAS	CR	0918-45-917	0.1		C		$0
DESCRIPTION:	REPLACE BRIDGE AND APPROACHES							$0
LIMITS FROM:	AT BEAR CREEK			TO: .				$1,125,000
EXIST. FACILITY:	URBAN UNDIVIDED		PROP. FACILITY: URBAN UNDIVIDED				09/2001	$1,125,000
DALLAS	DALLAS	CR	0918-45-934	0.1		C		$0
DESCRIPTION:	REPLACE BRIDGE AND APPROACHES							$0
LIMITS FROM:	AT TURTLE CREEK			TO: .				$157,500
EXIST. FACILITY:	URBAN UNDIVIDED		PROP. FACILITY: URBAN UNDIVIDED				10/2001	$157,500

PROJECT HAS ADVANCED TO A HIGHER AUTHORIZATION.

DISTRICT	COUNTY	HWY NO	CONT-SECT-JOB	LENGTH MILES	SCHED DT	LEVEL OF AUTHORITY	OTHER CATEGORIES DATE OF LATEST EST	OTHER PARTICIPATION OTHER CAT FUNDS CATEGORY 6 FUNDS EST CONST COST
DALLAS	DALLAS	CR	0918-45-938	0.1		C		$0
DESCRIPTION:	REPLACE BRIDGE AND APPROACHES							$0
LIMITS FROM:	TRIB WHITE ROCK CREEK			TO: .				$927,000
EXIST. FACILITY:	URBAN DIVIDED		PROP. FACILITY:	URBAN DIVIDED			05/2002	$927,000
DALLAS	DALLAS	CR	0918-45-941	0.1		C		$0
DESCRIPTION:	REPLACE BRIDGE AND APPROACHES							$0
LIMITS FROM:	AT DELAWARE CR			TO: .				$556,875
EXIST. FACILITY:	URBAN UNDIVIDED		PROP. FACILITY:	URBAN DIVIDED			10/2001	$556,875
DALLAS	DALLAS	CR	0918-45-943	0.1		C		$0
DESCRIPTION:	REPLACE BRIDGE AND APPROACHES							$0
LIMITS FROM:	BECKLEY AVE			TO: .				$7,313,000
EXIST. FACILITY:	URBAN FREEWAY		PROP. FACILITY:	URBAN FREEWAY			05/2002	$7,313,000
DALLAS	DALLAS	CR	0918-45-944	0.1		C		$0
DESCRIPTION:	REPLACE BRIDGE AND APPROACHES							$0
LIMITS FROM:	TURTLE CREEK			TO: .				$292,500
EXIST. FACILITY:	URBAN UNDIVIDED		PROP. FACILITY:	URBAN UNDIVIDED			10/2001	$292,500
DALLAS	DALLAS	CR	0918-45-948	0.1		C		$0
DESCRIPTION:	REPLACE BRIDGE AND APPROACHES							$0
LIMITS FROM:	HUTTON BRANCH			TO: .				$731,250
EXIST. FACILITY:	URBAN UNDIVIDED		PROP. FACILITY:	URBAN UNDIVIDED			10/2001	$731,250
DALLAS	DALLAS	CR	0918-45-972	0.1		C		$0
DESCRIPTION:	REPLACE BRIDGE AND APPROACHES							$0
LIMITS FROM:	AT DUCK CREEK			TO: .				$1,125,000
EXIST. FACILITY:	URBAN UNDIVIDED		PROP. FACILITY:	URBAN UNDIVIDED			10/2001	$1,125,000
DALLAS	DALLAS	CS	0918-45-979	0.1		C		$0
DESCRIPTION:	REPLACE BRIDGE AND APPROACHES							$0
LIMITS FROM:	MILLER RD. AT ROWLETT CREEK			TO: .				$951,000
EXIST. FACILITY:	URBAN UNDIVIDED		PROP. FACILITY:	URBAN UNDIVIDED			05/2002	$951,000
DALLAS	DALLAS	CS	0918-45-982	0.1		C		$0
DESCRIPTION:	REPLACE BRIDGE AND APPROACHES							$0
LIMITS FROM:	MILLER ROAD EAST BOUND AT DUCK CREEK			TO: .				$540,000
EXIST. FACILITY:	URBAN DIVIDED		PROP. FACILITY:	URBAN DIVIDED			05/2002	$540,000
DALLAS	DENTON	US 377	0081-03-901	0.1		C		$0
DESCRIPTION:	REPLACE BRIDGE AND APPROACHES							$0
LIMITS FROM:	AT HICKORY CREEK			TO: .				$620,000
EXIST. FACILITY:	URBAN UNDIVIDED		PROP. FACILITY:	URBAN UNDIVIDED			05/2002	$620,000
DALLAS	DENTON	SH 114	0353-02-065	0.1		C		$0
DESCRIPTION:	REPLACE BRIDGE AND APPROACHES							$0
LIMITS FROM:	AT FM 156			TO: .				$372,000
EXIST. FACILITY:	RURAL UNDIVIDED		PROP. FACILITY:	RURAL UNDIVIDED			05/2002	$372,000
DALLAS	DENTON	FM 407	1568-02-900	0.1		C		$0
DESCRIPTION:	REPLACE BRIDGE AND APPROACHES							$0
LIMITS FROM:	AT TRIAL CREEK			TO: .				$465,000
EXIST. FACILITY:	RURAL UNDIVIDED		PROP. FACILITY:	RURAL UNDIVIDED			05/2002	$465,000
DALLAS	ELLIS	CR	0918-22-086	0.1		C		$0
DESCRIPTION:	REPLACE BRIDGE AND APPROACHES							$0
LIMITS FROM:	BRANNON ROAD AT RICHLAND CREEK			TO: .				$286,650
EXIST. FACILITY:	RURAL UNDIVIDED		PROP. FACILITY:	RURAL UNDIVIDED			10/2001	$286,650
DALLAS	ELLIS	CR	0918-22-902	0.1		C		$0
DESCRIPTION:	REPLACE BRIDGE AND APPROACHES							$0
LIMITS FROM:	ON WARD RD AT HOLLIS BRANCH			TO: .				$520,000
EXIST. FACILITY:	RURAL UNDIVIDED		PROP. FACILITY:	RURAL UNDIVIDED			05/2002	$520,000
DALLAS	ELLIS	CS	0918-22-904	0.1		C		$0
DESCRIPTION:	REPLACE BRIDGE AND APPROCHES							$0
LIMITS FROM:	NORTH WARD ST AT HOUSTON CREEK			TO: .				$128,000
EXIST. FACILITY:	URBAN UNDIVIDED		PROP. FACILITY:	URBAN UNDIVIDED			05/2002	$128,000
DALLAS	ELLIS	CR	0918-22-932	0.1		C		$0
DESCRIPTION:	REPLACE BRIDGE AND APPROACHES							$0
LIMITS FROM:	WEST ROAD AT LITTLE ONION CREEK			TO: .				$225,225
EXIST. FACILITY:	RURAL UNDIVIDED		PROP. FACILITY:	RURAL UNDIVIDED			09/2001	$225,225

PROJECT HAS ADVANCED TO A HIGHER AUTHORIZATION.

DISTRICT	COUNTY	HWY NO	CONT-SECT-JOB	LENGTH MILES	SCHED DT	LEVEL OF AUTHORITY	OTHER CATEGORIES DATE OF LATEST EST	OTHER PARTICIPATION OTHER CAT FUNDS CATEGORY 6 FUNDS EST CONST COST
DALLAS	ELLIS	CR	0918-22-935	0.1		C		$0
DESCRIPTION:	REPLACE BRIDGE AND APPROACHES							$0
LIMITS FROM:	HAMPTON RD AT RED OAK CREEK			TO: .				$348,075
EXIST. FACILITY:	RURAL UNDIVIDED		PROP. FACILITY:	RURAL UNDIVIDED			10/2001	$348,075
DALLAS	KAUFMAN	US 80	0095-03-900	0.1		C		$0
DESCRIPTION:	REHABILITATE BRIDGE							$0
LIMITS FROM:	AT BUFFALO CREEK - RT. SER. RD.			TO: .				$447,000
EXIST. FACILITY:			PROP. FACILITY:				05/2002	$447,000
DALLAS	KAUFMAN	SH 34	0173-03-902	0.1		C		$0
DESCRIPTION:	REHABILITATE BRIDGE AND APPROACHES							$0
LIMITS FROM:	AT KING'S CREEK RELIEF #3			TO: .				$2,063,000
EXIST. FACILITY:	RURAL UNDIVIDED		PROP. FACILITY:	RURAL UNDIVIDED			05/2002	$2,063,000
DALLAS	KAUFMAN	SH 34	0173-05-900	0.1		C		$0
DESCRIPTION:	REPLACE BRIDGE AND APPROACHES							$0
LIMITS FROM:	AT KINGS CREEK - MAIN LANE			TO: .				$447,000
EXIST. FACILITY:	URBAN DIVIDED		PROP. FACILITY:	URBAN DIVIDED			05/2002	$447,000
DALLAS	KAUFMAN	US 175	0197-04-061	0.1		C		$0
DESCRIPTION:	REHABILITATE BRIDGE							$0
LIMITS FROM:	AT LITTLE COTTONWOOD CREEK (EB)			TO: .				$456,000
EXIST. FACILITY:	RURAL DIVIDED		PROP. FACILITY:	RURAL DIVIDED			05/2002	$456,000
DALLAS	KAUFMAN	US 175	0197-04-062	0.1		C		$0
DESCRIPTION:	REHABILITATE BRIDGE							$0
LIMITS FROM:	AT BIG COTTONWOOD CREEK (NB)			TO: .				$456,000
EXIST. FACILITY:	RURAL UNDIVIDED		PROP. FACILITY:	RURAL UNDIVIDED			05/2002	$456,000
DALLAS	KAUFMAN	US 175	0197-05-900	0.1		C		$0
DESCRIPTION:	REHABILITATE BRIDGE							$0
LIMITS FROM:	EB LANES AT LACY CREEK			TO: .				$1,340,000
EXIST. FACILITY:	RURAL DIVIDED		PROP. FACILITY:	RURAL DIVIDED			05/2002	$1,340,000
DALLAS	KAUFMAN	US 175	0197-05-901	0.1		C		$0
DESCRIPTION:	REHABILITATE BRIDGE							$0
LIMITS FROM:	EB LNS. AT LACY CREEK RELIEF			TO: .				$447,000
EXIST. FACILITY:	RURAL DIVIDED		PROP. FACILITY:	RURAL DIVIDED			05/2002	$447,000
DALLAS	KAUFMAN	US 175	0197-05-903	0.1		C		$0
DESCRIPTION:	REHABILITATE BRIDGE AND APPROACHES							$0
LIMITS FROM:	EB AT LAKE CREEK			TO: .				$967,000
EXIST. FACILITY:	URBAN DIVIDED		PROP. FACILITY:	URBAN DIVIDED			05/2002	$967,000
DALLAS	KAUFMAN	FM 148	0751-02-900	0.1		C		$0
DESCRIPTION:	REHABILITATE BRIDGE							$0
LIMITS FROM:	AT BUFFALO CREEK			TO: .				$744,000
EXIST. FACILITY:	RURAL UNDIVIDED		PROP. FACILITY:	RURAL UNDIVIDED			05/2002	$744,000
DALLAS	KAUFMAN	CR	0918-11-051	0.1		C		$0
DESCRIPTION:	REPLACE BRIDGE AND APPROACHES							$0
LIMITS FROM:	ON CR 110 AT JONES CREEK			TO: '				$186,000
EXIST. FACILITY:	RURAL UNDIVIDED		PROP. FACILITY:	RURAL UNDIVIDED			05/2002	$186,000
DALLAS	KAUFMAN	CR	0918-11-053	0.1		C		$0
DESCRIPTION:	REPLACE BRIDGE AND APPROACHES							$0
LIMITS FROM:	CR 4011			TO: AT LACY FORK				$174,000
EXIST. FACILITY:	RURAL UNDIVIDED		PROP. FACILITY:	RURAL UNDIVIDED			05/2002	$174,000
DALLAS	KAUFMAN	CR	0918-11-932	0.1		C		$0
DESCRIPTION:	REPLACE BRIDGE AND APPROACHES							$0
LIMITS FROM:	AT BOIS D'ARC CREEK			TO: .				$149,175
EXIST. FACILITY:	RURAL UNDIVIDED		PROP. FACILITY:	RURAL UNDIVIDED			09/2001	$149,175
DALLAS	NAVARRO	CR	0918-18-903	0.1		C		$0
DESCRIPTION:	REPLACE BRIDGE AND APPROACHES							$0
LIMITS FROM:	AT RUSH CREEK			TO: .				$67,275
EXIST. FACILITY:	RURAL UNDIVIDED		PROP. FACILITY:	RURAL UNDIVIDED			09/2001	$67,275
DALLAS	NAVARRO	CR	0918-18-930	0.1		C		$0
DESCRIPTION:	REPLACE BRIDGE AND APPROACHES							$0
LIMITS FROM:	AT RUSH CREEK TRIBUTARY			TO: .				$120,000
EXIST. FACILITY:	RURAL UNDIVIDED		PROP. FACILITY:	RURAL UNDIVIDED			03/2002	$120,000

PROJECT HAS ADVANCED TO A HIGHER AUTHORIZATION.

DISTRICT	COUNTY	HWY NO	CONT-SECT-JOB	LENGTH MILES	SCHED DT	LEVEL OF AUTHORITY	OTHER CATEGORIES DATE OF LATEST EST	OTHER PARTICIPATION OTHER CAT FUNDS CATEGORY 6 FUNDS EST CONST COST
DALLAS	NAVARRO	CR	0918-18-937	0.1		C		$0
DESCRIPTION:	REPLACE BRIDGE AND APPROACHES							$0
LIMITS FROM:	AT E TRIB OF RUSH CREEK			TO: .				$105,300
EXIST. FACILITY:	RURAL UNDIVIDED		PROP. FACILITY:	RURAL UNDIVIDED			10/2001	$105,300
DALLAS	COLLIN	CS	0918-24-906	0.1		C		$0
DESCRIPTION:	REPLACE BRIDGE AND APPROACHES							$0
LIMITS FROM:	ON DICKERSON STREET AT MCKAMY BRANCH			TO: .				$267,000
EXIST. FACILITY:	RURAL UNDIVIDED		PROP. FACILITY:	RURAL UNDIVIDED			05/2002	$267,000
DALLAS	COLLIN	CR	0918-24-919	0.1		C		$0
DESCRIPTION:	REPLACE BRIDGE AND APPROACHES							$0
LIMITS FROM:	ON COUNTY RD. 117 AT ROWLETT CREEK			TO: '				$167,000
EXIST. FACILITY:	RURAL UNDIVIDED		PROP. FACILITY:	RURAL UNDIVIDED			05/2002	$167,000
DALLAS	DALLAS	SH 183	0094-03-091	0.1		C		$0
DESCRIPTION:	REPLACE BRIDGE & APPROACHES							$0
LIMITS FROM:	AT LOOP 12 N LT LN (WB)			TO: AT LOOP 12 N LT LN (WB)				$1,971,000
EXIST. FACILITY:	URBAN DIVIDED		PROP. FACILITY:	URBAN DIVIDED			05/2002	$1,971,000
DALLAS	DALLAS	SH 183	0094-07-033	0.1		C		$0
DESCRIPTION:	REPLACE BRIDGE AND APPROACHES							$0
LIMITS FROM:	AT SPUR 482			TO: .				$1,498,000
EXIST. FACILITY:	URBAN DIVIDED		PROP. FACILITY:	URBAN DIVIDED			05/2002	$1,498,000
DALLAS	DALLAS	US 175	0197-02-901	0.1		C		$0
DESCRIPTION:	REHABILITATE BRIDGE							$0
LIMITS FROM:	WESTBOUND AT WHITE ROCK CREEK			TO: .				$1,250,000
EXIST. FACILITY:	URBAN DIVIDED		PROP. FACILITY:	URBAN DIVIDED			05/2002	$1,250,000
DALLAS	DALLAS	US 175	0197-02-902	0.1		C		$0
DESCRIPTION:	REHABILITATE BRIDGE AND APPROACHES							$0
LIMITS FROM:	EB AT WHITE ROCK RELIEF #5			TO: .				$1,308,000
EXIST. FACILITY:	URBAN DIVIDED		PROP. FACILITY:	URBAN DIVIDED			05/2002	$1,308,000
DALLAS	DALLAS	US 175	0197-02-903	0.1		C		$0
DESCRIPTION:	REHABILITATE BRIDGE							$0
LIMITS FROM:	EB FTG. RD. AT HICKORY CREEK			TO: .				$1,181,000
EXIST. FACILITY:			PROP. FACILITY:				05/2002	$1,181,000
DALLAS	DALLAS	US 175	0197-02-904	0.1		C		$0
DESCRIPTION:	REHABILITATE BRIDGE							$0
LIMITS FROM:	SECOND AVE. NB AT WHITE ROCK CREEK REL.			TO: .				$1,320,000
EXIST. FACILITY:	URBAN DIVIDED		PROP. FACILITY:	URBAN DIVIDED			05/2002	$1,320,000
DALLAS	DALLAS	CR	0918-45-918	0.1		C		$0
DESCRIPTION:	REPLACE BRIDGE AND APPROACHES							$0
LIMITS FROM:	AT W FORK OF TRINITY RIVER			TO: .				$1,620,000
EXIST. FACILITY:	URBAN DIVIDED		PROP. FACILITY:	URBAN DIVIDED			09/2001	$1,620,000
DALLAS	DALLAS	CR	0918-45-925	0.1		C		$0
DESCRIPTION:	REPLACE BRIDGE AND APPROACHES							$0
LIMITS FROM:	AT BEAR CREEK			TO: .				$467,000
EXIST. FACILITY:	URBAN UNDIVIDED		PROP. FACILITY:	URBAN UNDIVIDED			05/2002	$467,000
DALLAS	DALLAS	CS	0918-45-960	0.1		C		$0
DESCRIPTION:	REPLACE BRIDGE AND APPROACHES							$0
LIMITS FROM:	HAMPTON RD. @ TPGCSF RR MUNCIE AVE.			TO: .				$11,209,000
EXIST. FACILITY:	URBAN UNDIVIDED		PROP. FACILITY:	URBAN UNDIVIDED			05/2002	$11,209,000
DALLAS	DALLAS	CS	0918-45-984	0.1		C		$0
DESCRIPTION:	REPLACE BRIDGE AND APROACHES							$0
LIMITS FROM:	MAPLE AVE. AT TURTLE CREEK			TO: .				$657,000
EXIST. FACILITY:	URBAN UNDIVIDED		PROP. FACILITY:	URBAN UNDIVIDED			05/2002	$657,000
DALLAS	DALLAS	CS	0918-47-913	0.1		C		$0
DESCRIPTION:	REPLACE BRIDGE AND APPROACHES							$0
LIMITS FROM:	MARKET CENTER BLVD. AT TURTLE CREEK			TO: .				$1,657,000
EXIST. FACILITY:	URBAN DIVIDED		PROP. FACILITY:	URBAN DIVIDED			05/2002	$1,657,000
DALLAS	DALLAS	CS	0918-48-960	0.1		C		$0
DESCRIPTION:	REHABILITATE BRIDGE AND APPROACHES							$0
LIMITS FROM:	ON HALL STREET AT TURTLE CREEK			TO: .				$139,500
EXIST. FACILITY:	RURAL UNDIVIDED		PROP. FACILITY:	RURAL UNDIVIDED			11/2000	$139,500

PROJECT HAS ADVANCED TO A HIGHER AUTHORIZATION.

DISTRICT	COUNTY	HWY NO	CONT-SECT-JOB	LENGTH MILES	SCHED DT	LEVEL OF AUTHORITY	OTHER CATEGORIES DATE OF LATEST EST	OTHER PARTICIPATION OTHER CAT FUNDS CATEGORY 6 FUNDS EST CONST COST
DALLAS	DALLAS	IH 20	2374-03-903	0.1		C		$0
DESCRIPTION:	REHABILITATE BRIDGE							$0
LIMITS FROM:	AT MKT RAILROAD - EB			TO: .				$2,432,000
EXIST. FACILITY:	URBAN FREEWAY		PROP. FACILITY:	URBAN FREEWAY			05/2002	$2,432,000
DALLAS	DALLAS	IH 20	2374-03-908	0.1		C		$0
DESCRIPTION:	REHABILITATE BRIDGE							$0
LIMITS FROM:	AT MKT RAILROAD - WB			TO: .				$2,432,000
EXIST. FACILITY:	URBAN FREEWAY		PROP. FACILITY:	URBAN FREEWAY			05/2002	$2,432,000
DALLAS	DENTON	CR	0918-46-147	0.1		C		$0
DESCRIPTION:	REPLACE BRIDGE AND APPROACHES							$0
LIMITS FROM:	ON WILLOW ROAD AT RANGER BRANCH			TO: '				$164,000
EXIST. FACILITY:	RURAL UNDIVIDED		PROP. FACILITY:	RURAL UNDIVIDED			05/2002	$164,000
DALLAS	DENTON	CS	0918-46-159	0.1		C		$0
DESCRIPTION:	REPLACE BRIDGE AND APPROACHES							$0
LIMITS FROM:	ON DONALD RD. AT SOUTH HICKORY CREEK			TO: '				$192,000
EXIST. FACILITY:	RURAL UNDIVIDED		PROP. FACILITY:	RURAL UNDIVIDED			05/2002	$192,000
DALLAS	DENTON	CR	0918-46-160	0.1		C		$0
DESCRIPTION:	REPLACE BRIDGE AND APPROACHES							$0
LIMITS FROM:	ON DOYLE RD. AT CARSON BRANCH			TO: (TRIB TO N. HICKORY CK)				$393,000
EXIST. FACILITY:	RURAL UNDIVIDED		PROP. FACILITY:	RURAL UNDIVIDED			05/2002	$393,000
DALLAS	DENTON	CR	0918-46-162	0.1		C		$0
DESCRIPTION:	REPLACE BRIDGE AND APPROACHES							$0
LIMITS FROM:	DUCK CREEK RD. AT DUCK CREEK			TO: .				$493,000
EXIST. FACILITY:	RURAL UNDIVIDED		PROP. FACILITY:	RURAL UNDIVIDED			05/2002	$493,000
DALLAS	DENTON	CR	0918-46-169	0.1		C		$0
DESCRIPTION:	REPLACE BR & APPRS							$0
LIMITS FROM:	SAM BASS RD AT CLEAR CREEK			TO: .				$830,000
EXIST. FACILITY:	RURAL UNDIVIDED		PROP. FACILITY:	RURAL UNDIVIDED			05/2002	$830,000
DALLAS	DENTON	CR	0918-46-170	0.1		C		$0
DESCRIPTION:	REPLACE BRIDGE AND APROACHES							$0
LIMITS FROM:	ON PRUETT ROAD			TO: AT CARSONS BRANCH				$208,000
EXIST. FACILITY:	RURAL UNDIVIDED		PROP. FACILITY:	RURAL UNDIVIDED			05/2002	$208,000
DALLAS	DENTON	FM 2281	2160-01-900	0.1		C		$0
DESCRIPTION:	REPLACE BRIDGE AND APPROACHES							$0
LIMITS FROM:	ON SBML AT DUDLEY BRANCH CREEK			TO: '				$1,116,000
EXIST. FACILITY:	URBAN DIVIDED		PROP. FACILITY:	URBAN DIVIDED			05/2002	$1,116,000
DALLAS	ELLIS	FM 55	1451-01-900	0.1		C		$0
DESCRIPTION:	REPLACE BRIDGE AND APPROACHES							$0
LIMITS FROM:	AT LITTLE ONION CREEK			TO: .				$231,000
EXIST. FACILITY:	RURAL UNDIVIDED		PROP. FACILITY:	RURAL UNDIVIDED			05/2002	$231,000
DALLAS	ELLIS	FM 55	1451-02-014	0.1		C		$0
DESCRIPTION:	REPLACE BRIDGE AND APPROACHES							$0
LIMITS FROM:	AT CHAMBERS CREEK			TO: .				$768,000
EXIST. FACILITY:	RURAL UNDIVIDED		PROP. FACILITY:	RURAL UNDIVIDED			05/2002	$768,000
DALLAS	ELLIS	FM 55	1451-02-015	0.1		C		$0
DESCRIPTION:	REPLACE BRIDGE AND APPROACHES							$0
LIMITS FROM:	CHAMBERS CREEK RELIEF			TO: '				$960,000
EXIST. FACILITY:	RURAL UNDIVIDED		PROP. FACILITY:	RURAL UNDIVIDED			05/2002	$960,000
DALLAS	KAUFMAN	IH 20	0495-01-901	0.1		C		$0
DESCRIPTION:	REHABILITATE BRIDGE AND APPROACHES							$0
LIMITS FROM:	AT FM 2965			TO: .				$1,512,708
EXIST. FACILITY:	RURAL UNDIVIDED		PROP. FACILITY:	RURAL UNDIVIDED			04/2002	$1,512,708
DALLAS	ROCKWALL	SH 205	0451-01-902	0.1		C		$0
DESCRIPTION:	REHABILITATE RIDGE AND APPROACHES							$0
LIMITS FROM:	AT BERRY CREEK			TO: .				$3,267,000
EXIST. FACILITY:	URBAN UNDIVIDED		PROP. FACILITY:	URBAN UNDIVIDED			11/2000	$3,267,000
DALLAS	COLLIN	US 75	0047-06-900	0.1		C		$0
DESCRIPTION:	REHABILITATE BRIDGE							$0
LIMITS FROM:	WITH SERVICE ROAD AT PRAIRIE CREEK			TO: .				$594,000
EXIST. FACILITY:			PROP. FACILITY:				05/2002	$594,000

PROJECT HAS ADVANCED TO A HIGHER AUTHORIZATION.

DISTRICT	COUNTY	HWY NO	CONT-SECT-JOB	LENGTH MILES	SCHED DT	LEVEL OF AUTHORITY	OTHER CATEGORIES DATE OF LATEST EST	OTHER PARTICIPATION OTHER CAT FUNDS CATEGORY 6 FUNDS EST CONST COST
DALLAS	COLLIN	US 75	0047-06-901	0.1		C		$0
DESCRIPTION:	REPLACE BRIDGE AND APPROACHES							$0
LIMITS FROM:	ON EAST SERVICE RD AT PRAIRIE CREEK			TO: '				$858,000
EXIST. FACILITY:			PROP. FACILITY:				05/2002	$858,000
DALLAS	COLLIN	CS	0918-24-920	0.1		C		$0
DESCRIPTION:	REPLACE BRIDGE AND APPROACHES							$0
LIMITS FROM:	ON W. PARKER RD. EB AT WHITE ROCK CREEK			TO: '				$1,716,000
EXIST. FACILITY:	URBAN UNDIVIDED		PROP. FACILITY:	URBAN UNDIVIDED			05/2002	$1,716,000
DALLAS	COLLIN	CR	0918-24-921	0.1		C		$0
DESCRIPTION:	REPLACE BRIDGE AND APPROACHES							$0
LIMITS FROM:	ON BLONDY JHUNE RD. AT WHITE ROCK CREEK			TO: '				$198,000
EXIST. FACILITY:	RURAL UNDIVIDED		PROP. FACILITY:	RURAL UNDIVIDED			05/2002	$198,000
DALLAS	DALLAS	IH 30	0009-11-915	0.1		C		$0
DESCRIPTION:	REHABILITATE BRIDGE AND APPROACHES							$0
LIMITS FROM:	AT CHAHA RD			TO: .				$1,750,000
EXIST. FACILITY:	URBAN UNDIVIDED		PROP. FACILITY:	URBAN UNDIVIDED			05/2002	$1,750,000
DALLAS	DALLAS	IH 30	0009-11-920	0.1		C		$0
DESCRIPTION:	REHABILITATE BRIDGE							$0
LIMITS FROM:	AT BIG TOWN BLVD. (NB)			TO: .				$1,188,000
EXIST. FACILITY:	URBAN DIVIDED		PROP. FACILITY:	URBAN DIVIDED			05/2002	$1,188,000
DALLAS	DALLAS	IH 30	0009-11-922	0.1		C		$0
DESCRIPTION:	REPLACE BRIDGE AND APPROACH							$0
LIMITS FROM:	DOLPHIN ROAD			TO: '				$1,254,000
EXIST. FACILITY:	URBAN UNDIVIDED		PROP. FACILITY:	URBAN UNDIVIDED			05/2002	$1,254,000
DALLAS	DALLAS	IH 30	0009-11-924	0.1		C		$0
DESCRIPTION:	REPLACE BRIDGE AND APPROACHES							$0
LIMITS FROM:	BIG TOWN BLVD.			TO: '				$1,320,000
EXIST. FACILITY:	URBAN UNDIVIDED		PROP. FACILITY:	URBAN UNDIVIDED			05/2002	$1,320,000
DALLAS	DALLAS	IH 30	0009-11-925	0.1		C		$0
DESCRIPTION:	REPLACE BRIDGE AND APPROACHES							$0
LIMITS FROM:	JIM MILLER RD.			TO: '				$1,188,000
EXIST. FACILITY:	URBAN UNDIVIDED		PROP. FACILITY:	URBAN UNDIVIDED			05/2002	$1,188,000
DALLAS	DALLAS	IH 30	0009-11-926	0.1		C		$0
DESCRIPTION:	REPLACE BRIDGE AND APPROACHES							$0
LIMITS FROM:	OAKLAND AVE.			TO: '				$1,848,000
EXIST. FACILITY:	URBAN DIVIDED		PROP. FACILITY:	URBAN DIVIDED			05/2002	$1,848,000
DALLAS	DALLAS	US 75	0047-07-900	0.1		C		$0
DESCRIPTION:	REPLACE BRIDGE AND APPROACHES							$0
LIMITS FROM:	ON SERVICE ROAD (EAST)			TO: '				$594,000
EXIST. FACILITY:			PROP. FACILITY:				05/2002	$594,000
DALLAS	DALLAS	US 75	0047-07-902	0.1		C		$0
DESCRIPTION:	REHABILITATE BRIDGE AND APPROACHES							$0
LIMITS FROM:	SB FR AT COTTONWOOD CREEK			TO: .				$874,000
EXIST. FACILITY:	URBAN DIVIDED		PROP. FACILITY:	URBAN DIVIDED			05/2002	$874,000
DALLAS	DALLAS	IH 35E	0196-03-028	0.1		C		$0
DESCRIPTION:	REHABILITATE BRIDGE AND APPROACHES							$0
LIMITS FROM:	NB AT LP 354 WB CONNECTION			TO: .				$1,794,000
EXIST. FACILITY:	URBAN DIVIDED		PROP. FACILITY:	URBAN DIVIDED			05/2002	$1,794,000
DALLAS	DALLAS	IH 35E	0196-03-212	0.1		C		$0
DESCRIPTION:	REHABILITATE BRIDGE							$0
LIMITS FROM:	NB LN AT HUTTON BRANCH			TO: .				$482,000
EXIST. FACILITY:	URBAN DIVIDED		PROP. FACILITY:	URBAN DIVIDED			05/2002	$482,000
DALLAS	DALLAS	IH 35E	0196-03-902	0.1		C		$0
DESCRIPTION:	REHABILITATE BRIDGE AND APPROACHES							$0
LIMITS FROM:	SB AT LOOP 354 WB CONNECTION			TO: .				$1,794,000
EXIST. FACILITY:	URBAN DIVIDED		PROP. FACILITY:	URBAN DIVIDED			05/2002	$1,794,000
DALLAS	DALLAS	IH 35E	0196-03-905	0.1		C		$0
DESCRIPTION:	REHABILITATE BRIDGE							$0
LIMITS FROM:	AT TURTLE CREEK R SERV RD (N)			TO: .				$924,000
EXIST. FACILITY:	URBAN FREEWAY		PROP. FACILITY:	URBAN FREEWAY			05/2002	$924,000

PROJECT HAS ADVANCED TO A HIGHER AUTHORIZATION.

DISTRICT	COUNTY	HWY NO	CONT-SECT-JOB	LENGTH MILES	SCHED DT	LEVEL OF AUTHORITY	OTHER CATEGORIES DATE OF LATEST EST	OTHER PARTICIPATION OTHER CAT FUNDS CATEGORY 6 FUNDS EST CONST COST
DALLAS	DALLAS	IH 35E	0196-03-910	0.1		C		$0
DESCRIPTION:	REHABILITATE BRIDGE							$0
LIMITS FROM:	AT INDUSTRIAL BLVD. - (LT LN)			TO: .				$3,992,000
EXIST. FACILITY:	URBAN FREEWAY		PROP. FACILITY:	URBAN FREEWAY			05/2002	$3,992,000
DALLAS	DALLAS	IH 35E	0196-03-913	0.1		C		$0
DESCRIPTION:	REHABILITATE BRIDGE							$0
LIMITS FROM:	RT SERV RD (S) AT TURTLE CREEK			TO: .				$3,960,000
EXIST. FACILITY:	URBAN DIVIDED		PROP. FACILITY:	URBAN DIVIDED			05/2002	$3,960,000
DALLAS	DALLAS	US 67	0261-03-905	0.1		C		$0
DESCRIPTION:	REHABILITATE BRIDGE & APPROACHES							$0
LIMITS FROM:	ON WB LP 12 AT US 67			TO: .				$1,881,450
EXIST. FACILITY:	URBAN FREEWAY		PROP. FACILITY:	URBAN FREEWAY			09/2001	$1,881,450
DALLAS	DALLAS	LP 12	0353-04-900	0.1		C		$0
DESCRIPTION:	REPLACE BRIDGE & APPROACHES							$0
LIMITS FROM:	ON WB LOOP 12 AT TRINITY RIVER TRIB			TO: '				$1,295,000
EXIST. FACILITY:	URBAN DIVIDED		PROP. FACILITY:	URBAN DIVIDED			05/2002	$1,295,000
DALLAS	DALLAS	SP 348	0353-04-901	0.1		C		$0
DESCRIPTION:	REHABILITATE BRIDGE							$0
LIMITS FROM:	EB LANES AT ST L & SF RR			TO: .				$1,056,000
EXIST. FACILITY:	URBAN DIVIDED		PROP. FACILITY:	URBAN DIVIDED			05/2002	$1,056,000
DALLAS	DALLAS	LP 12	0353-04-903	0.1		C		$0
DESCRIPTION:	REPLACE BRIDGE APPROACHES							$0
LIMITS FROM:	ON EB LOOP 12 AT TRINITY RIVER TRIB			TO: '				$1,295,000
EXIST. FACILITY:	URBAN DIVIDED		PROP. FACILITY:	URBAN DIVIDED			05/2002	$1,295,000
DALLAS	DALLAS	CS	0918-45-937	0.1		C		$0
DESCRIPTION:	REPLACE BRIDGE AND APPROACHES							$0
LIMITS FROM:	BRIARWOOD DR. AT DUCK CREEK			TO: .				$457,000
EXIST. FACILITY:	URBAN UNDIVIDED		PROP. FACILITY:	URBAN UNDIVIDED			05/2002	$457,000
DALLAS	DALLAS	CR	0918-45-993	0.1		C		$0
DESCRIPTION:	REHABILITATE BRIDGE							$0
LIMITS FROM:	NAMAN SCHOOL ROAD AT SPRING CREEK			TO: .				$713,000
EXIST. FACILITY:	URBAN UNDIVIDED		PROP. FACILITY:	URBAN UNDIVIDED			05/2002	$713,000
DALLAS	DALLAS	CS	0918-45-999	0.1		C		$0
DESCRIPTION:	REHABILITATE BRIDGE							$0
LIMITS FROM:	THE MEADOWS PKWY AT TEN MILE CREEK			TO: .				$1,355,000
EXIST. FACILITY:	URBAN UNDIVIDED		PROP. FACILITY:	URBAN UNDIVIDED			05/2002	$1,355,000
DALLAS	DALLAS	CS	0918-47-953	0.1		C		$0
DESCRIPTION:	REPLACE BRIDGE AND APPROACHES							$0
LIMITS FROM:	ON CANADA DR. AT WEST FORK TRINITY RIVER			TO: '				$1,299,000
EXIST. FACILITY:	URBAN UNDIVIDED		PROP. FACILITY:	URBAN UNDIVIDED			05/2002	$1,299,000
DALLAS	DALLAS	CS	0918-47-954	0.1		C		$0
DESCRIPTION:	REPLACE BRIDGE AND APPROACHES							$0
LIMITS FROM:	ON AUDELIA RD. AT JACKSON BRANCH			TO: '				$1,056,000
EXIST. FACILITY:	URBAN DIVIDED		PROP. FACILITY:	URBAN DIVIDED			05/2002	$1,056,000
DALLAS	DALLAS	CS	0918-47-962	0.1		C		$0
DESCRIPTION:	REHABILITATE BRIDGE AND APPROACHES							$0
LIMITS FROM:	ON MOCKINGBIRD LANE AT FISHER ROAD,			TO: SPRR, W. CREEK				$3,365,000
EXIST. FACILITY:	RURAL UNDIVIDED		PROP. FACILITY:	RURAL UNDIVIDED			05/2002	$3,365,000
DALLAS	DALLAS	CS	0918-47-963	0.1		C		$0
DESCRIPTION:	REPLACE BRIDGE AND APPROACHES							$0
LIMITS FROM:	ON MOCKINGBIRD LN. AT TURTLE CREEK			TO: '				$297,000
EXIST. FACILITY:	URBAN UNDIVIDED		PROP. FACILITY:	URBAN UNDIVIDED			05/2002	$297,000
DALLAS	ELLIS	CS	0918-22-087	0.1		C		$0
DESCRIPTION:	REPLACE BRIDGE AND APPROACHES							$0
LIMITS FROM:	MOUNT ZION ROAD			TO: WAXAHACHIE CREEK TRIBUTARY				$172,125
EXIST. FACILITY:	RURAL UNDIVIDED		PROP. FACILITY:	RURAL UNDIVIDED			11/2000	$172,125
DALLAS	ELLIS	CR	0918-22-900	0.1		C		$0
DESCRIPTION:	REPLACE BRIDGE AND APPROACHES							$0
LIMITS FROM:	V.V. JONES RD. AT SOAP CREEK TRIB			TO: .				$462,000
EXIST. FACILITY:	RURAL UNDIVIDED		PROP. FACILITY:	RURAL UNDIVIDED			05/2002	$462,000

PROJECT HAS ADVANCED TO A HIGHER AUTHORIZATION.

DISTRICT	COUNTY	HWY NO	CONT-SECT-JOB	LENGTH MILES	SCHED DT	LEVEL OF AUTHORITY	OTHER CATEGORIES DATE OF LATEST EST	OTHER PARTICIPATION OTHER CAT FUNDS CATEGORY 6 FUNDS EST CONST COST
DALLAS	ELLIS	CR	0918-22-912	0.1		C		$0
DESCRIPTION:	REPLACE BRIDGE AND APPROACHES							$0
LIMITS FROM:	WHISKERS RD. AT RICHLAND CREEK TRIBUTARY			TO: .				$312,000
EXIST. FACILITY:	RURAL UNDIVIDED		PROP. FACILITY: RURAL UNDIVIDED				05/2002	$312,000
DALLAS	ELLIS	CR	0918-22-913	0.1		C		$0
DESCRIPTION:	REPLACE BRIDGE AND APPROACHES							$0
LIMITS FROM:	PLUTO RD. AT MILL CREEK			TO: .				$99,000
EXIST. FACILITY:	RURAL UNDIVIDED		PROP. FACILITY: RURAL UNDIVIDED				05/2002	$99,000
DALLAS	ELLIS	CR	0918-22-914	0.1		C		$0
DESCRIPTION:	REHABILITATE BRIDGE							$0
LIMITS FROM:	WEST MAIN ST AT RED OAK CREEK TRIB			TO: .				$297,000
EXIST. FACILITY:	RURAL UNDIVIDED		PROP. FACILITY: RURAL UNDIVIDED				05/2002	$297,000
DALLAS	ELLIS	CR	0918-22-915	0.1		C		$0
DESCRIPTION:	REPLACE BRIDGE AND APPROACHES							$0
LIMITS FROM:	ON CRISP RD. AT VILLAGE CREEK			TO: '				$231,000
EXIST. FACILITY:	RURAL UNDIVIDED		PROP. FACILITY: RURAL UNDIVIDED				05/2002	$231,000
DALLAS	ELLIS	CR	0918-22-918	0.1		C		$0
DESCRIPTION:	REPLACE BRIDGE AND APPROACHES							$0
LIMITS FROM:	ON OLD REAGER SPRG. RD. @ WAXAHACHIE CRK			TO: '				$132,000
EXIST. FACILITY:	RURAL UNDIVIDED		PROP. FACILITY: RURAL UNDIVIDED				05/2002	$132,000
DALLAS	ELLIS	CR	0918-22-921	0.1		C		$0
DESCRIPTION:	REPLACE BRIDGE AND APPROACHES							$0
LIMITS FROM:	ON OLD WAXAHACHIE RD. AT BARDWELL LAKE			TO: TRIBUTARY				$198,000
EXIST. FACILITY:	RURAL UNDIVIDED		PROP. FACILITY: RURAL UNDIVIDED				05/2002	$198,000
DALLAS	ELLIS	CR	0918-22-925	0.1		C		$0
DESCRIPTION:	REPLACE BRIDGE AND APPROACHES							$0
LIMITS FROM:	ON COUNTY RD. 482 AT VILLAGE CRK RELIEF			TO: '				$132,000
EXIST. FACILITY:	RURAL UNDIVIDED		PROP. FACILITY: RURAL UNDIVIDED				05/2002	$132,000
DALLAS	ELLIS	CR	0918-22-926	0.1		C		$0
DESCRIPTION:	REPLACE BRIDGE AND APPROACHES							$0
LIMITS FROM:	ON OAK GROVE RD. AT CUMMINS CREEK			TO: '				$185,000
EXIST. FACILITY:	RURAL UNDIVIDED		PROP. FACILITY: RURAL UNDIVIDED				05/2002	$185,000
DALLAS	KAUFMAN	FM 90	0697-04-900	0.1		C		$0
DESCRIPTION:	REPLACE BRIDGE AND APPROACHES							$0
LIMITS FROM:	@ LACY FORK OF CEDAR CREEK			TO: RELIEF NO. 2				$509,000
EXIST. FACILITY:	RURAL UNDIVIDED		PROP. FACILITY: RURAL UNDIVIDED				05/2002	$509,000
DALLAS	KAUFMAN	FM 90	0697-04-901	0.1		C		$0
DESCRIPTION:	REPLACE BRIDGE AND APPROACHES							$0
LIMITS FROM:	LACY FORK CEDAR CREEK			TO: '				$726,000
EXIST. FACILITY:	RURAL UNDIVIDED		PROP. FACILITY: RURAL UNDIVIDED				05/2002	$726,000
DALLAS	DALLAS	US 175	0092-01-901	0.1		C		$0
DESCRIPTION:	REHABILITATE BRIDGE							$0
LIMITS FROM:	AT PENNSYLVANIA AVE. - SB			TO: .				$1,143,000
EXIST. FACILITY:	URBAN DIVIDED		PROP. FACILITY: URBAN DIVIDED				05/2002	$1,143,000
DALLAS	DALLAS	US 175	0092-01-902	0.1		C		$0
DESCRIPTION:	REHABILITATE BRIDGE							$0
LIMITS FROM:	AT PENNSYLVANIA AVE. - NB			TO: .				$1,295,000
EXIST. FACILITY:	URBAN DIVIDED		PROP. FACILITY: URBAN DIVIDED				05/2002	$1,295,000
DALLAS	DALLAS	US 175	0092-01-903	0.1		C		$0
DESCRIPTION:	REHABILITATE BRIDGE							$0
LIMITS FROM:	AT METROPOLITAN AND IH 45			TO: .				$1,219,000
EXIST. FACILITY:	URBAN DIVIDED		PROP. FACILITY: URBAN DIVIDED				05/2002	$1,219,000
DALLAS	DALLAS	US 175	0092-01-904	0.1		C		$0
DESCRIPTION:	REHABILITATE BRIDGE							$0
LIMITS FROM:	SB AT METROPOLITAN			TO: .				$1,219,000
EXIST. FACILITY:	URBAN DIVIDED		PROP. FACILITY: URBAN DIVIDED				05/2002	$1,219,000
DALLAS	DALLAS	US 175	0092-01-906	0.1		C		$0
DESCRIPTION:	REHABILITATE BRIDGE							$0
LIMITS FROM:	SB AT HATCHER ST.			TO: .				$1,371,000
EXIST. FACILITY:	URBAN DIVIDED		PROP. FACILITY: URBAN DIVIDED				05/2002	$1,371,000

PROJECT HAS ADVANCED TO A HIGHER AUTHORIZATION.

DISTRICT	COUNTY	HWY NO	CONT-SECT-JOB	LENGTH MILES	SCHED DT	LEVEL OF AUTHORITY	OTHER CATEGORIES DATE OF LATEST EST	OTHER PARTICIPATION OTHER CAT FUNDS CATEGORY 6 FUNDS EST CONST COST
DALLAS	DALLAS	BI 45-J	0092-09-900	0.1		C		$0
DESCRIPTION:	REHABILITATE BRIDGE							$0
LIMITS FROM:	AT TRIBUTARY TO TEN MILE CREEK			TO: .				$1,066,000
EXIST. FACILITY:	URBAN UNDIVIDED		PROP. FACILITY:	URBAN UNDIVIDED			05/2002	$1,066,000
DALLAS	DALLAS	BI 45-J	0092-09-901	0.1		C		$0
DESCRIPTION:	REPLACE BRIDGE AND APPROACHES							$0
LIMITS FROM:	AT TEN MILE CREEK			TO: .				$1,427,000
EXIST. FACILITY:	URBAN UNDIVIDED		PROP. FACILITY:	URBAN UNDIVIDED			05/2002	$1,427,000
DALLAS	DALLAS	LP 12	0353-05-903	0.1		C		$0
DESCRIPTION:	REHABILITATE BRIDGE							$0
LIMITS FROM:	WB AT WHITE ROCK CREEK REL.			TO: .				$1,020,000
EXIST. FACILITY:	URBAN DIVIDED		PROP. FACILITY:	URBAN DIVIDED			05/2002	$1,020,000
DALLAS	DALLAS	SH 352	0430-01-902	0.1		C		$0
DESCRIPTION:	REHABILITATE BRIDGE							$0
LIMITS FROM:	EASTBOUND AT WHITE ROCK CREEK			TO: .				$1,295,000
EXIST. FACILITY:	URBAN DIVIDED		PROP. FACILITY:	URBAN DIVIDED			05/2002	$1,295,000
DALLAS	DALLAS	SH 352	0430-01-903	0.1		C		$0
DESCRIPTION:	REPLACE BRIDGE AND APPROACHES							$0
LIMITS FROM:	ON SH 352 EB AT SOUTH MESQUITE CREE			TO: '				$816,000
EXIST. FACILITY:	URBAN UNDIVIDED		PROP. FACILITY:	URBAN UNDIVIDED			05/2002	$816,000
DALLAS	DALLAS	CS	0918-45-702	0.1		C		$0
DESCRIPTION:	REPLACE BRIDGE AND APPROACHES							$0
LIMITS FROM:	REINDEER ROAD AT BEAR CREEK			TO: .				$404,000
EXIST. FACILITY:	RURAL UNDIVIDED		PROP. FACILITY:	RURAL UNDIVIDED			05/2002	$404,000
DALLAS	DALLAS	CS	0918-45-717	0.1		C		$0
DESCRIPTION:	REPLACE BRIDGE AND APPROACHES							$0
LIMITS FROM:	NORTH STORY RD N.B. AT COTTONWOOD CREEK			TO: .				$888,000
EXIST. FACILITY:	URBAN DIVIDED		PROP. FACILITY:	URBAN DIVIDED			05/2002	$888,000
DALLAS	DALLAS	CR	0918-45-902	0.1		C		$0
DESCRIPTION:	REPLACE BR & APPRS							$0
LIMITS FROM:	MILITARY PKWY EB AT TRIB WHITE ROCK CRK			TO: .				$669,000
EXIST. FACILITY:	URBAN DIVIDED		PROP. FACILITY:	URBAN DIVIDED			05/2002	$669,000
DALLAS	DALLAS	CR	0918-45-947	0.1		C		$0
DESCRIPTION:	REPLACE BR & APPRS							$0
LIMITS FROM:	BROADWAY STR AT HUTTON BRANCH			TO: .				$374,000
EXIST. FACILITY:	RURAL UNDIVIDED		PROP. FACILITY:	RURAL UNDIVIDED			05/2002	$374,000
DALLAS	DALLAS	CS	0918-45-952	0.1		C		$0
DESCRIPTION:	REPLACE BRIDGE AND APPROACHES							$0
LIMITS FROM:	WOODMEADOW PKWY S.B. AT LONG BRANCH			TO: .				$306,000
EXIST. FACILITY:	URBAN DIVIDED		PROP. FACILITY:	URBAN DIVIDED			05/2002	$306,000
DALLAS	DALLAS	CR	0918-45-954	0.1		C		$0
DESCRIPTION:	REHABILITATE BRIDGE							$0
LIMITS FROM:	MARSH LANE			TO: AT FARMERS BRANCH				$857,000
EXIST. FACILITY:	URBAN DIVIDED		PROP. FACILITY:	URBAN DIVIDED			05/2002	$857,000
DALLAS	DALLAS	CS	0918-45-981	0.1		C		$0
DESCRIPTION:	REPLACE BRIDGE AND APPROACHES							$0
LIMITS FROM:	ON CASTLE DR. AT BRADFIELD CREEK			TO: '				$136,000
EXIST. FACILITY:	URBAN UNDIVIDED		PROP. FACILITY:	URBAN UNDIVIDED			05/2002	$136,000
DALLAS	DALLAS	CS	0918-45-983	0.1		C		$0
DESCRIPTION:	REPLACE BRIDGE AND APPROACHES							$0
LIMITS FROM:	S.W. 3RD. STREET AT COTTONWOOD CREEK			TO: .				$771,000
EXIST. FACILITY:	URBAN UNDIVIDED		PROP. FACILITY:	URBAN UNDIVIDED			05/2002	$771,000
DALLAS	DALLAS	CS	0918-45-985	0.1		C		$0
DESCRIPTION:	REPLACE BRIDGE AND APPROACHES							$0
LIMITS FROM:	CALIF CROSSING AT ELM FORK TRINITY RIVER			TO: .				$116,600
EXIST. FACILITY:	URBAN UNDIVIDED		PROP. FACILITY:	URBAN UNDIVIDED			05/2002	$116,600
DALLAS	DALLAS	CS	0918-45-986	0.1		C		$0
DESCRIPTION:	REPLACE BRIDGE AND APPROACHES							$0
LIMITS FROM:	APPIAN WAY AT TRIBUTARY OF CEDAR CREEK			TO: .				$287,000
EXIST. FACILITY:	URBAN UNDIVIDED		PROP. FACILITY:	URBAN UNDIVIDED			05/2002	$287,000

PROJECT HAS ADVANCED TO A HIGHER AUTHORIZATION.

DISTRICT	COUNTY	HWY NO	CONT-SECT-JOB	LENGTH MILES	SCHED DT	LEVEL OF AUTHORITY	OTHER CATEGORIES DATE OF LATEST EST	OTHER PARTICIPATION OTHER CAT FUNDS CATEGORY 6 FUNDS EST CONST COST
DALLAS	DALLAS	CS	0918-45-992	0.1		C		$0
DESCRIPTION:	REPLACE BRIDGE AND APPROACHES							$0
LIMITS FROM:	WEST PIONEER DRIVE @ DELAWARE CREEK			TO: .				$980,000
EXIST. FACILITY:	URBAN UNDIVIDED		PROP. FACILITY: URBAN UNDIVIDED				05/2002	$980,000
DALLAS	DALLAS	CS	0918-47-900	0.1		C		$0
DESCRIPTION:	REHABILITATE BRIDGE							$0
LIMITS FROM:	RAMSEY AVE. AT TRIB. OF CEDAR CREEK			TO: .				$316,000
EXIST. FACILITY:	URBAN UNDIVIDED		PROP. FACILITY: URBAN UNDIVIDED				05/2002	$316,000
DALLAS	DALLAS	CS	0918-47-902	0.1		C		$0
DESCRIPTION:	REHABILITATE BRIDGE							$0
LIMITS FROM:	BELT LINE RD N.B. AT DUCK CREEK			TO: .				$1,897,000
EXIST. FACILITY:	URBAN DIVIDED		PROP. FACILITY: URBAN DIVIDED				05/2002	$1,897,000
DALLAS	DALLAS	CS	0918-47-912	0.1		C		$0
DESCRIPTION:	REHABILITATE BRIDGE							$0
LIMITS FROM:	SINGLETON BLVD. WB AT W TRINITY NNNN			TO: .				$842,000
EXIST. FACILITY:	URBAN DIVIDED		PROP. FACILITY: URBAN DIVIDED				05/2002	$842,000
DALLAS	DALLAS	CS	0918-47-915	0.1		C		$0
DESCRIPTION:	REHABILITATE BRIDGE							$0
LIMITS FROM:	MILITARY PRKY. AT TRIB. WHITE ROCK CREEK			TO: .				$416,000
EXIST. FACILITY:	URBAN DIVIDED		PROP. FACILITY: URBAN DIVIDED				05/2002	$416,000
DALLAS	DALLAS	CS	0918-47-916	0.1		C		$0
DESCRIPTION:	REPLACE BRIDGE AND APPROACHES							$0
LIMITS FROM:	PARK LANE AT BACHMAN CREEK			TO: .				$340,000
EXIST. FACILITY:	URBAN UNDIVIDED		PROP. FACILITY: URBAN UNDIVIDED				05/2002	$340,000
DALLAS	DALLAS	CS	0918-47-937	0.1		C		$0
DESCRIPTION:	REHABILITATE BRIDGE AND APPROACHES							$0
LIMITS FROM:	ON BAGGETT BR/RAY HUB AT BAGGETT BR/			TO: JOE POOL				$82,000
EXIST. FACILITY:	RURAL UNDIVIDED		PROP. FACILITY: RURAL UNDIVIDED				05/2002	$82,000
DALLAS	DALLAS	CS	0918-47-939	0.1		C		$0
DESCRIPTION:	REPLACE BRIDGE AND APPRS.							$0
LIMITS FROM:	ON IRVING BLVD. AT OLD RIVER CHANNEL			TO: '				$1,038,000
EXIST. FACILITY:	URBAN DIVIDED		PROP. FACILITY: URBAN DIVIDED				05/2002	$1,038,000
DALLAS	DALLAS	CS	0918-47-946	0.1		C		$0
DESCRIPTION:	REPLACE BRIDGE AND APPROACHES							$0
LIMITS FROM:	ON PLEASANT VALLEY RD AT ROWLETT CREEK			TO: '				$1,212,000
EXIST. FACILITY:	URBAN UNDIVIDED		PROP. FACILITY: URBAN UNDIVIDED				05/2002	$1,212,000
DALLAS	DALLAS	CR	0918-47-949	0.1		C		$0
DESCRIPTION:	REPLACE BRIDGE AND APPROACHES							$0
LIMITS FROM:	ON PLEASANT RUN RD. AT BEE BRANCH			TO: '				$680,000
EXIST. FACILITY:	URBAN UNDIVIDED		PROP. FACILITY: URBAN UNDIVIDED				05/2002	$680,000
DALLAS	DALLAS	CS	0918-47-950	0.1		C		$0
DESCRIPTION:	REPLACE BRIDGE AND APPROACHES							$0
LIMITS FROM:	ON WB APOLLO RD. AT DUCK CREEK			TO: '				$476,000
EXIST. FACILITY:	URBAN DIVIDED		PROP. FACILITY: URBAN DIVIDED				05/2002	$476,000
DALLAS	DALLAS	CS	0918-47-951	0.1		C		$0
DESCRIPTION:	REPLACE BRIDGE AND APPROACHES							$0
LIMITS FROM:	ON FOREST LANE EB AT FLOYD BRANCH			TO: '				$1,292,000
EXIST. FACILITY:	URBAN DIVIDED		PROP. FACILITY: URBAN DIVIDED				05/2002	$1,292,000
DALLAS	DALLAS	CS	0918-47-952	0.1		C		$0
DESCRIPTION:	REPLACE BRIDGE AND APPROACHES							$0
LIMITS FROM:	ON WB FOREST LN. AT FLOYD BRANCH			TO: '				$1,292,000
EXIST. FACILITY:	URBAN DIVIDED		PROP. FACILITY: URBAN DIVIDED				05/2002	$1,292,000
DALLAS	DALLAS	CS	0918-47-958	0.1		C		$0
DESCRIPTION:	REPLACE BRIDGE AND APPROACHES							$0
LIMITS FROM:	ON WOODMEADOW PKWY NB AT LONG BRANCH			TO: '				$204,000
EXIST. FACILITY:	URBAN UNDIVIDED		PROP. FACILITY: URBAN UNDIVIDED				05/2002	$204,000
DALLAS	DALLAS	CS	0918-47-960	0.1		C		$0
DESCRIPTION:	REPLACE BRIDGE AND APPROACHES							$0
LIMITS FROM:	NB VALLEY RANCH PKWY @ DRAINAGE CHANNEL			TO: '				$408,000
EXIST. FACILITY:	URBAN DIVIDED		PROP. FACILITY: URBAN DIVIDED				05/2002	$408,000

PROJECT HAS ADVANCED TO A HIGHER AUTHORIZATION.

DISTRICT	COUNTY	HWY NO	CONT-SECT-JOB	LENGTH MILES	SCHED DT	LEVEL OF AUTHORITY	OTHER CATEGORIES DATE OF LATEST EST	OTHER PARTICIPATION OTHER CAT FUNDS CATEGORY 6 FUNDS EST CONST COST
DALLAS	DALLAS	CS	0918-47-961	0.1		C		$0
DESCRIPTION:	REHABILITATE BRIDGE AND APPROACHES							$0
LIMITS FROM:	SHILOH ROAD AT KEEN BRANCH			TO: .				$316,000
EXIST. FACILITY:	RURAL UNDIVIDED		PROP. FACILITY:	RURAL UNDIVIDED			05/2002	$316,000
DALLAS	DALLAS	CS	0918-47-965	0.1		C		$0
DESCRIPTION:	REHABILITATE BRIDGE AND APPROACHES							$0
LIMITS FROM:	LAKELAND DRIVE AT ASH CREEK			TO: .				$606,000
EXIST. FACILITY:	RURAL UNDIVIDED		PROP. FACILITY:	RURAL UNDIVIDED			05/2002	$606,000
DALLAS	DALLAS	CS	0918-47-966	0.1		C		$0
DESCRIPTION:	REPLACE BRIDGE AND APPROACHES							$0
LIMITS FROM:	ON SB BELT LINE RD AT DUCK CREEK			TO: '				$1,360,000
EXIST. FACILITY:	URBAN DIVIDED		PROP. FACILITY:	URBAN DIVIDED			05/2002	$1,360,000
DALLAS	DALLAS	CS	0918-47-967	0.1		C		$0
DESCRIPTION:	REPLACE BRIDGE AND APPROACHES							$0
LIMITS FROM:	ON EB FOREST LANE AT COTTONWOOD CREEK			TO: '				$816,000
EXIST. FACILITY:	URBAN DIVIDED		PROP. FACILITY:	URBAN DIVIDED			05/2002	$816,000
DALLAS	DALLAS	CS	0918-48-922	0.2		C		$0
DESCRIPTION:	REHABILITATE BRIDGE AND APPROACHES							$0
LIMITS FROM:	ON ROWLETT ROAD (SB) AT LAKE RAY			TO: HUBBARD				$2,970,000
EXIST. FACILITY:	RURAL UNDIVIDED		PROP. FACILITY:	RURAL UNDIVIDED			11/2000	$2,970,000
DALLAS	DALLAS	CS	0918-48-923	0.2		C		$0
DESCRIPTION:	REHABILITATE BRIDGE AND APPROACHES							$0
LIMITS FROM:	ON ROWLETT ROAD (NB) AT LAKE RAY			TO: HUBBARD				$2,970,000
EXIST. FACILITY:	RURAL UNDIVIDED		PROP. FACILITY:	RURAL UNDIVIDED			11/2000	$2,970,000
DALLAS	DALLAS	FM 1382	1047-02-900	0.1		C		$0
DESCRIPTION:	REPLACE BRIDGE AND APPROACHES							$0
LIMITS FROM:	AT HEATH CREEK BRIDGE			TO: .				$337,000
EXIST. FACILITY:	URBAN UNDIVIDED		PROP. FACILITY:	URBAN UNDIVIDED			05/2002	$337,000
DALLAS	DALLAS	FM 1382	1047-02-901	0.1		C		$0
DESCRIPTION:	REPLACE BRIDGE AND APPROACHES							$0
LIMITS FROM:	AT HEATH CREEK			TO: .				$505,000
EXIST. FACILITY:	RURAL FREEWAY		PROP. FACILITY:	RURAL FREEWAY			05/2002	$505,000
DALLAS	DENTON	CR	0918-46-161	0.1		C		$0
DESCRIPTION:	REPLACE BRIDGE AND APPROACHES							$0
LIMITS FROM:	ON STRADER RD. AT HOG BRANCH			TO: '				$514,000
EXIST. FACILITY:	RURAL UNDIVIDED		PROP. FACILITY:	RURAL UNDIVIDED			05/2002	$514,000
DALLAS	DENTON	CR	0918-46-163	0.1		C		$0
DESCRIPTION:	REPLACE BRIDGE AND APPROACHES							$0
LIMITS FROM:	ON BLAIR RD. AT TRIB. HOG BRANCH			TO: '				$190,000
EXIST. FACILITY:	RURAL UNDIVIDED		PROP. FACILITY:	RURAL UNDIVIDED			05/2002	$190,000
DALLAS	DENTON	CR	0918-46-164	0.1		C		$0
DESCRIPTION:	REPLACE BRIDGE AND APPROACHES							$0
LIMITS FROM:	ON T.N. SKILES RD. AT S. HICKORY CREEK			TO: '				$238,000
EXIST. FACILITY:	RURAL UNDIVIDED		PROP. FACILITY:	RURAL UNDIVIDED			05/2002	$238,000
DALLAS	DENTON	CS	0918-46-167	0.1		C		$0
DESCRIPTION:	REPLACE BRIDGE AND APPROACHES							$0
LIMITS FROM:	FRAME STREET AT PECAN CREEK			TO: .				$110,000
EXIST. FACILITY:	URBAN UNDIVIDED		PROP. FACILITY:	URBAN UNDIVIDED			05/2002	$110,000
DALLAS	DENTON	CR	0918-46-171	0.1		C		$0
DESCRIPTION:	REPLACE BRIDGE AND APPROACHES							$0
LIMITS FROM:	ON JOHN PAINE RD. AT ROARK BRANCH C			TO: '				$166,000
EXIST. FACILITY:	RURAL UNDIVIDED		PROP. FACILITY:	RURAL UNDIVIDED			03/2003	$166,000
DALLAS	DENTON	CR	0918-46-172	0.1		C		$0
DESCRIPTION:	REPLACE BRIDGE AND APPROACHES							$0
LIMITS FROM:	ON INDIAN TRAIL RD.			TO: AT BEHNKE BRANCH				$123,000
EXIST. FACILITY:	RURAL UNDIVIDED		PROP. FACILITY:	RURAL UNDIVIDED			05/2002	$123,000
DALLAS	DENTON	CR	0918-46-180	0.1		C		$0
DESCRIPTION:	REPLACE BRIDGE AND APPROACHES							$0
LIMITS FROM:	FISH HATCHERY RD. AT MCWHORTER CREE			TO: .				$306,000
EXIST. FACILITY:	RURAL UNDIVIDED		PROP. FACILITY:	RURAL UNDIVIDED			05/2002	$306,000

PROJECT HAS ADVANCED TO A HIGHER AUTHORIZATION.

DISTRICT	COUNTY	HWY NO	CONT-SECT-JOB	LENGTH MILES	SCHED DT	LEVEL OF AUTHORITY	OTHER CATEGORIES DATE OF LATEST EST	OTHER PARTICIPATION OTHER CAT FUNDS CATEGORY 6 FUNDS EST CONST COST
DALLAS	DENTON	CR	0918-46-919	0.1		C		$0
DESCRIPTION:	REPLACE BRIDGE AND APPROACHES							$0
LIMITS FROM:	ON EAKIN CEMETERY RD. AT TRIB DENTON CRK				TO: '			$321,000
EXIST. FACILITY:	RURAL UNDIVIDED		PROP. FACILITY: RURAL UNDIVIDED				05/2002	$321,000
DALLAS	DENTON	CR	0918-46-930	0.1		C		$0
DESCRIPTION:	REPLACE BRIDGE AND APPROACHES							$0
LIMITS FROM:	ON CRAWFORD RD. AT GRAVEYARD BRANCH CRK				TO: '			$122,000
EXIST. FACILITY:	RURAL UNDIVIDED		PROP. FACILITY: RURAL UNDIVIDED				05/2002	$122,000
DALLAS	DENTON	CR	0918-46-935	0.1		C		$0
DESCRIPTION:	REPLACE BRIDGE AND APPROACHES							$0
LIMITS FROM:	ON GOOD HOPE RD.				TO: AT NABORS BRANCH			$191,000
EXIST. FACILITY:	RURAL UNDIVIDED		PROP. FACILITY: RURAL UNDIVIDED				05/2002	$191,000
DALLAS	DENTON	CR	0918-46-936	0.1		C		$0
DESCRIPTION:	REPLACE BRIDGE AND APPROACHES							$0
LIMITS FROM:	ON BUSH CREEK RD.				TO: AT ELSOM BRANCH			$156,000
EXIST. FACILITY:	RURAL UNDIVIDED		PROP. FACILITY: RURAL UNDIVIDED				05/2002	$156,000
DALLAS	DENTON	CR	0918-46-938	0.1		C		$0
DESCRIPTION:	REPLACE BRIDGE AND APPROACHES							$0
LIMITS FROM:	ON GEORGE OWENS RD. AT WOLF BRANCH				TO: '			$190,000
EXIST. FACILITY:	RURAL UNDIVIDED		PROP. FACILITY: RURAL UNDIVIDED				05/2002	$190,000
DALLAS	DENTON	FM 1173	1059-01-900	0.1		C		$0
DESCRIPTION:	REHABILITATE BRIDGE AND APPROACHES							$0
LIMITS FROM:	AT HICKORY CREEK				TO: .			$674,000
EXIST. FACILITY:	RURAL UNDIVIDED		PROP. FACILITY: RURAL UNDIVIDED				05/2002	$674,000
DALLAS	ELLIS	FM 983	1048-01-900	0.1		C		$0
DESCRIPTION:	REHABILITATE BRIDGE							$0
LIMITS FROM:	AT BRUSHY CREEK				TO: .			$272,000
EXIST. FACILITY:	RURAL UNDIVIDED		PROP. FACILITY: RURAL UNDIVIDED				05/2002	$272,000
DALLAS	ELLIS	FM 983	1048-01-901	0.1		C		$0
DESCRIPTION:	REHABILITATE BRIDGE AND APPROACHES							$0
LIMITS FROM:	AT BEAR CREEK RELIEF				TO: .			$551,000
EXIST. FACILITY:	RURAL UNDIVIDED		PROP. FACILITY: RURAL UNDIVIDED				05/2002	$551,000
DALLAS	ELLIS	FM 875	1159-01-900	0.1		C		$0
DESCRIPTION:	REPLACE BRIDGE AND APPROAHCES							$0
LIMITS FROM:	AT WAXAHACHIE CREEK				TO: .			$340,000
EXIST. FACILITY:	RURAL UNDIVIDED		PROP. FACILITY: RURAL UNDIVIDED				05/2002	$340,000
DALLAS	ELLIS	FM 875	1159-01-901	0.1		C		$0
DESCRIPTION:	REPLACE BRIDGE AND APPROACHES							$0
LIMITS FROM:	AT DRAW				TO: .			$204,000
EXIST. FACILITY:	RURAL UNDIVIDED		PROP. FACILITY: RURAL UNDIVIDED				05/2002	$204,000
DALLAS	KAUFMAN	CR	0918-11-904	0.1		C		$0
DESCRIPTION:	REPLACE BRIDGE AND APPROACHES							$0
LIMITS FROM:	CR 133 AT WILLIAMS CREEK				TO: .			$158,000
EXIST. FACILITY:	RURAL UNDIVIDED		PROP. FACILITY: RURAL UNDIVIDED				05/2002	$158,000
DALLAS	KAUFMAN	CR	0918-11-915	0.1		C		$0
DESCRIPTION:	REPLACE BRIDGE & APPROACHES							$0
LIMITS FROM:	1.4 MI.S OF 9TH STREET AT KINGS CREEK				TO: .			$184,000
EXIST. FACILITY:	RURAL UNDIVIDED		PROP. FACILITY: RURAL UNDIVIDED				05/2002	$184,000
DALLAS	KAUFMAN	CR	0918-11-916	0.1		C		$0
DESCRIPTION:	REPLACE BRIDGE AND APPROACHES							$0
LIMITS FROM:	CR 109 AT WILLIAMS CREEK				TO: .			$211,000
EXIST. FACILITY:	RURAL UNDIVIDED		PROP. FACILITY: RURAL UNDIVIDED				05/2002	$211,000
DALLAS	KAUFMAN	CR	0918-11-919	0.1		C		$0
DESCRIPTION:	REPLACE BRIDGE AND APPROACHES							$0
LIMITS FROM:	KAUFMAN C.R. 4034_AT KINGS CREEK				TO: .			$431,000
EXIST. FACILITY:	RURAL UNDIVIDED		PROP. FACILITY: RURAL UNDIVIDED				05/2002	$431,000
DALLAS	KAUFMAN	CR	0918-11-921	0.1		C		$0
DESCRIPTION:	REPLACE BRIDGE AND APPROACHES							$0
LIMITS FROM:	C.R.115 AT WALNUT_CREEK				TO: .			$230,000
EXIST. FACILITY:	RURAL UNDIVIDED		PROP. FACILITY: RURAL UNDIVIDED				05/2002	$230,000

PROJECT HAS ADVANCED TO A HIGHER AUTHORIZATION.

DISTRICT	COUNTY	HWY NO	CONT-SECT-JOB	LENGTH MILES	SCHED DT	LEVEL OF AUTHORITY	OTHER CATEGORIES DATE OF LATEST EST	OTHER PARTICIPATION OTHER CAT FUNDS CATEGORY 6 FUNDS EST CONST COST
DALLAS	KAUFMAN	CR	0918-11-922	0.1		C		$0
DESCRIPTION:	REPLACE BRIDGE AND APPROACHES							$0
LIMITS FROM:	COUNTY ROAD 310 AT MUDDY CEDAR CREEK			TO: .				$404,000
EXIST. FACILITY:	RURAL UNDIVIDED		PROP. FACILITY:	RURAL UNDIVIDED			05/2002	$404,000
DALLAS	KAUFMAN	CR	0918-11-924	0.1		C		$0
DESCRIPTION:	REPLACE BRIDGE AND APPROACHES							$0
LIMITS FROM:	CR 104 AT WILLIAMS CREEK			TO: .				$294,000
EXIST. FACILITY:	RURAL UNDIVIDED		PROP. FACILITY:	RURAL UNDIVIDED			05/2002	$294,000
DALLAS	KAUFMAN	CR	0918-11-925	0.1		C		$0
DESCRIPTION:	REPLACE BRIDGE AND APPROACHES							$0
LIMITS FROM:	ON CR 4074 AT COTTON WOOD CREEK			TO: '				$165,000
EXIST. FACILITY:	RURAL UNDIVIDED		PROP. FACILITY:	RURAL UNDIVIDED			05/2002	$165,000
DALLAS	KAUFMAN	FM 740	1091-01-902	0.1		C		$0
DESCRIPTION:	REPLACE BRIDGE AND APPROACHES							$0
LIMITS FROM:	BUFFALO CREEK			TO: '				$1,048,000
EXIST. FACILITY:	RURAL UNDIVIDED		PROP. FACILITY:	RURAL UNDIVIDED			05/2002	$1,048,000
DALLAS	KAUFMAN	FM 1388	1217-03-900	0.1		C		$0
DESCRIPTION:	REHABILITATE BRIDGE							$0
LIMITS FROM:	MAIN LANE AT KINGS CREEK			TO: .				$1,306,000
EXIST. FACILITY:	RURAL UNDIVIDED		PROP. FACILITY:	RURAL UNDIVIDED			05/2002	$1,306,000
DALLAS	NAVARRO	BI 45-F	0092-13-900	0.1		C		$0
DESCRIPTION:	REHABILITATE BRIDGE							$0
LIMITS FROM:	SB AT DRAW			TO: .				$270,000
EXIST. FACILITY:	RURAL DIVIDED		PROP. FACILITY:	RURAL DIVIDED			05/2002	$270,000
DALLAS	NAVARRO	BI 45-F	0092-13-901	0.1		C		$0
DESCRIPTION:	REHABILITATE BRIDGE AND APPROACHES							$0
LIMITS FROM:	NB AT BRIAR CREEK			TO: .				$1,124,000
EXIST. FACILITY:	URBAN UNDIVIDED		PROP. FACILITY:	URBAN UNDIVIDED			05/2002	$1,124,000
DALLAS	NAVARRO	IH 45	0093-01-900	0.1		C		$0
DESCRIPTION:	REPLACE BRIDGE AND APPROACHES							$0
LIMITS FROM:	AT ELM CREEK - WFR			TO: .				$165,000
EXIST. FACILITY:			PROP. FACILITY:				05/2002	$165,000
DALLAS	NAVARRO	CR	0918-18-908	0.1		C		$0
DESCRIPTION:	REPLACE BRIDGE AND APPROACHES							$0
LIMITS FROM:	NW 1250 AT TRIBUTARY OF CHAMBERS CR			TO: .				$157,000
EXIST. FACILITY:	RURAL UNDIVIDED		PROP. FACILITY:	RURAL UNDIVIDED			05/2002	$157,000
DALLAS	NAVARRO	CR	0918-18-914	0.1		C		$0
DESCRIPTION:	REPLACE BRIDGE AND APPROACHES							$0
LIMITS FROM:	ON DRANE ROAD AT CEDAR CREEK			TO: .				$137,000
EXIST. FACILITY:	RURAL UNDIVIDED		PROP. FACILITY:	RURAL UNDIVIDED			05/2002	$137,000
DALLAS	NAVARRO	CR	0918-18-915	0.1		C		$0
DESCRIPTION:	REPLACE BRIDGE AND APPROACHES							$0
LIMITS FROM:	COUNTY ROAD NE 3120 AT HUMPHRIES CR			TO: .				$104,000
EXIST. FACILITY:	RURAL UNDIVIDED		PROP. FACILITY:	RURAL UNDIVIDED			05/2002	$104,000
DALLAS	NAVARRO	CR	0918-18-916	0.1		C		$0
DESCRIPTION:	REPLACE BRIDGE AND APPROACHES							$0
LIMITS FROM:	C.R. NE 1040 AT TUPELO BRANCH			TO: .				$248,000
EXIST. FACILITY:	RURAL UNDIVIDED		PROP. FACILITY:	RURAL UNDIVIDED			05/2002	$248,000
DALLAS	NAVARRO	CR	0918-18-917	0.1		C		$0
DESCRIPTION:	REPLACE BRIDGE AND APPROACHES							$0
LIMITS FROM:	CR NE 3210 AT GRAY'S CREEK			TO: .				$286,000
EXIST. FACILITY:	RURAL UNDIVIDED		PROP. FACILITY:	RURAL UNDIVIDED			05/2002	$286,000
DALLAS	NAVARRO	CR	0918-18-918	0.1		C		$0
DESCRIPTION:	REPLACE BRIDGE AND APPROACHES							$0
LIMITS FROM:	NORTH 15TH STREET AT PIN OAK CREEK TRIB			TO: .				$184,000
EXIST. FACILITY:	RURAL UNDIVIDED		PROP. FACILITY:	RURAL UNDIVIDED			05/2002	$184,000
DALLAS	NAVARRO	CR	0918-18-921	0.1		C		$0
DESCRIPTION:	REPLACE BRIDGE AND APPROACHES							$0
LIMITS FROM:	C.R. N.E. 3010			TO: .				$211,000
EXIST. FACILITY:	RURAL UNDIVIDED		PROP. FACILITY:	RURAL UNDIVIDED			05/2002	$211,000

PROJECT HAS ADVANCED TO A HIGHER AUTHORIZATION.

DISTRICT	COUNTY	HWY NO	CONT-SECT-JOB	LENGTH MILES	SCHED DT	LEVEL OF AUTHORITY	OTHER CATEGORIES DATE OF LATEST EST	OTHER PARTICIPATION OTHER CAT FUNDS CATEGORY 6 FUNDS EST CONST COST
DALLAS	NAVARRO	CR	0918-18-922	0.1		C		$0
DESCRIPTION:	REPLACE BRIDGE AND APPROACHES							$0
LIMITS FROM:	CR NE 3030 AT TRIBUTARY COW CREEK			TO: .				$166,000
EXIST. FACILITY:	RURAL UNDIVIDED		PROP. FACILITY: RURAL UNDIVIDED				05/2002	$166,000
DALLAS	NAVARRO	CR	0918-18-923	0.1		C		$0
DESCRIPTION:	REPLACE BRIDGE AND APPROACHES							$0
LIMITS FROM:	CR NE 0070_AT BRIAR CREEK			TO: .				$359,000
EXIST. FACILITY:	RURAL UNDIVIDED		PROP. FACILITY: RURAL UNDIVIDED				05/2002	$359,000
DALLAS	NAVARRO	CR	0918-18-924	0.1		C		$0
DESCRIPTION:	REHABILITATE BRIDGE							$0
LIMITS FROM:	C.R. SW 0030 AT CHAMBERS CREEK RELI			TO: .				$240,000
EXIST. FACILITY:	RURAL UNDIVIDED		PROP. FACILITY: RURAL UNDIVIDED				05/2002	$240,000
DALLAS	NAVARRO	CR	0918-18-925	0.1		C		$0
DESCRIPTION:	REPLACE BRIDGE AND APPROACHES							$0
LIMITS FROM:	CR NE 4060 AT RUSH CREEK			TO: .				$358,000
EXIST. FACILITY:	RURAL UNDIVIDED		PROP. FACILITY: RURAL UNDIVIDED				05/2002	$358,000
DALLAS	NAVARRO	CR	0918-18-927	0.1		C		$0
DESCRIPTION:	REPLACE BRIDGE AND APPROACHES							$0
LIMITS FROM:	ON COUNTY RD. NE 3040 AT INDIAN CRE			TO: '				$124,000
EXIST. FACILITY:	RURAL UNDIVIDED		PROP. FACILITY: RURAL UNDIVIDED				05/2002	$124,000
DALLAS	ROCKWALL	SH 205	0451-01-904	0.1		C		$0
DESCRIPTION:	REHABILITATE BRIDGE							$0
LIMITS FROM:	AT HACKBERRY CREEK			TO: .				$408,000
EXIST. FACILITY:	RURAL UNDIVIDED		PROP. FACILITY: RURAL UNDIVIDED				05/2002	$408,000
DALLAS	DALLAS	IH 30	0009-11-173	0.1		C		$0
DESCRIPTION:	REPLACE BR & APPRS							$0
LIMITS FROM:	AT PEARL ST (US 75) UNDERPASS			TO: .				$2,148,000
EXIST. FACILITY:	URBAN UNDIVIDED		PROP. FACILITY: URBAN UNDIVIDED				05/2002	$2,148,000
DALLAS	DALLAS	IH 30	0009-11-196	0.1		C		$0
DESCRIPTION:	REPLACE BRIDGE AND APPROACHES							$0
LIMITS FROM:	AT HARWOOD - PRESTON EB			TO: .				$1,412,000
EXIST. FACILITY:	URBAN FREEWAY		PROP. FACILITY: URBAN FREEWAY				05/2002	$1,412,000
DALLAS	DALLAS	IH 30	0009-11-902	0.1		C		$0
DESCRIPTION:	REHABILITATE BRIDGE							$0
LIMITS FROM:	EASTBOUND AT LINE B-HARWOOD-PREST. CONN			TO: TO EB IH 30 (OVER EB IH 30)				$630,000
EXIST. FACILITY:	URBAN DIVIDED		PROP. FACILITY: URBAN DIVIDED				05/2002	$630,000
DALLAS	DALLAS	IH 30	0009-11-903	0.1		C		$0
DESCRIPTION:	REHABILITATE BRIDGE AND APPROACHES							$0
LIMITS FROM:	CONN-LINE D ON IH 30 WB MAINLANES AND			TO: FRONTAGE ROADS				$1,409,000
EXIST. FACILITY:	URBAN DIVIDED		PROP. FACILITY: URBAN DIVIDED				05/2002	$1,409,000
DALLAS	DALLAS	IH 30	0009-11-910	0.1		C		$0
DESCRIPTION:	REPLACE BRIDGE AND APPROACHES							$0
LIMITS FROM:	AT ERVAY ST., ST. LOUIS			TO: .				$1,820,000
EXIST. FACILITY:	URBAN DIVIDED		PROP. FACILITY: URBAN DIVIDED				05/2002	$1,820,000
DALLAS	DALLAS	IH 30	0009-11-911	0.1		C		$0
DESCRIPTION:	REHABILITATE BRIDGE							$0
LIMITS FROM:	AT LINE F-PEARL ST. OVER WB IH 30			TO: CONNECTION TO EB IH 30				$840,000
EXIST. FACILITY:	URBAN DIVIDED		PROP. FACILITY: URBAN DIVIDED				05/2002	$840,000
DALLAS	DALLAS	IH 30	0009-11-912	0.1		C		$0
DESCRIPTION:	REHABILITATE BRIDGE							$0
LIMITS FROM:	AT ERVAY ST., ST. LOUIS			TO: .				$1,400,000
EXIST. FACILITY:	URBAN DIVIDED		PROP. FACILITY: URBAN DIVIDED				05/2002	$1,400,000
DALLAS	DALLAS	IH 30	0009-11-914	0.1		C		$0
DESCRIPTION:	REHABILITATE BRIDGE							$0
LIMITS FROM:	WB AT LINE E-EAST OF PEARL ST. OVER			TO: WB IH 30				$420,000
EXIST. FACILITY:	URBAN DIVIDED		PROP. FACILITY: URBAN DIVIDED				05/2002	$420,000
DALLAS	DALLAS	IH 30	0009-11-918	0.1		C		$0
DESCRIPTION:	REHABILITATE BRIDGE							$0
LIMITS FROM:	WB AT LINE A			TO: .				$430,000
EXIST. FACILITY:	URBAN DIVIDED		PROP. FACILITY: URBAN DIVIDED				05/2002	$430,000

PROJECT HAS ADVANCED TO A HIGHER AUTHORIZATION.

DISTRICT	COUNTY	HWY NO	CONT-SECT-JOB	LENGTH MILES	SCHED DT	LEVEL OF AUTHORITY	OTHER CATEGORIES DATE OF LATEST EST	OTHER PARTICIPATION OTHER CAT FUNDS CATEGORY 6 FUNDS EST CONST COST
DALLAS	DALLAS	IH 30	0009-11-919	0.2		C		$0
DESCRIPTION:	REHABILITATE BRIDGE							$0
LIMITS FROM:	AT PRESTON ST. (US 75)			TO: .				$2,509,000
EXIST. FACILITY:	URBAN UNDIVIDED		PROP. FACILITY:	URBAN UNDIVIDED			05/2002	$2,509,000
DALLAS	DALLAS	IH 35E	0442-02-118	0.5		C	(10)	$0
DESCRIPTION:	REPLACE BR & APPRS							$1,156,250
LIMITS FROM:	AT BRAZOS ST & TRINITY RIVER (NB)			TO: .				$28,843,750
EXIST. FACILITY:	URBAN FREEWAY		PROP. FACILITY:	URBAN FREEWAY			11/2002	$30,000,000
DALLAS	DALLAS	IH 35E	0442-02-119	0.5		C		$0
DESCRIPTION:	REPLACE BR & APPRS							$0
LIMITS FROM:	AT BRAZOS ST & TRINITY RIVER (SB)			TO: .				$30,000,000
EXIST. FACILITY:	URBAN FREEWAY		PROP. FACILITY:	URBAN FREEWAY			11/2002	$30,000,000
DALLAS	DALLAS	US 67	0442-02-906	0.1		C		$0
DESCRIPTION:	REHABILITATE BRIDGE AND APPROACHES							$0
LIMITS FROM:	NB US 67 AT SB IH 35E			TO: .				$2,592,000
EXIST. FACILITY:	URBAN DIVIDED		PROP. FACILITY:	URBAN DIVIDED			05/2002	$2,592,000
DALLAS	DENTON	IH 35E	0195-03-054	0.1		C		$0
DESCRIPTION:	REHABILITATE BRIDGE							$0
LIMITS FROM:	AT FM 1515			TO: .				$446,000
EXIST. FACILITY:	RURAL FREEWAY		PROP. FACILITY:	RURAL FREEWAY			05/2002	$446,000
DALLAS	DENTON	IH 35E	0195-03-900	0.1		C		$0
DESCRIPTION:	REHABILITATE BRIDGE							$0
LIMITS FROM:	AT MCCORMICK STREET			TO: .				$1,330,000
EXIST. FACILITY:	URBAN DIVIDED		PROP. FACILITY:	URBAN DIVIDED			05/2002	$1,330,000
DALLAS	DENTON	IH 35E	0195-03-901	0.1		C		$0
DESCRIPTION:	REHABILITATE BRIDGE							$0
LIMITS FROM:	AT AVENUE D			TO: .				$770,000
EXIST. FACILITY:	URBAN DIVIDED		PROP. FACILITY:	URBAN DIVIDED			05/2002	$770,000
DALLAS	DENTON	IH 35E	0195-03-905	0.1		C		$0
DESCRIPTION:	REHABILITATE BRIDGE AND APPROACHES							$0
LIMITS FROM:	SB ML AT BONNIE BRAE ROAD			TO: .				$1,323,000
EXIST. FACILITY:	URBAN DIVIDED		PROP. FACILITY:	URBAN DIVIDED			05/2002	$1,323,000
DALLAS	DENTON	IH 35E	0196-01-091	0.1		C		$0
DESCRIPTION:	REPLACE BRIDGE AND APPROACH							$0
LIMITS FROM:	AT S. DENTON DRIVE			TO: .				$2,520,000
EXIST. FACILITY:	URBAN DIVIDED		PROP. FACILITY:	URBAN DIVIDED			05/2002	$2,520,000
DALLAS	DENTON	IH 35E	0196-01-900	0.1		C		$0
DESCRIPTION:	REHABILITATE BRIDGE							$0
LIMITS FROM:	AT WILDWOOD			TO: .				$1,960,000
EXIST. FACILITY:	URBAN DIVIDED		PROP. FACILITY:	URBAN DIVIDED			05/2002	$1,960,000
DALLAS	DENTON	IH 35E	0196-02-901	0.1		C		$0
DESCRIPTION:	REPLACE BRIDGE AND APPROACHES							$0
LIMITS FROM:	SERVICE RD.			TO: '				$1,540,000
EXIST. FACILITY:			PROP. FACILITY:				05/2002	$1,540,000
DALLAS	COLLIN	US 75	0047-06-907	0		C		$0
DESCRIPTION:	REHABILITATE BRIDGE AND APPROACHES: JUSTIFICATION NEEDED TO REPLACE							$0
LIMITS FROM:	AT ELDORADO PARKWAY			TO: .				$2,665,832
EXIST. FACILITY:	URBAN FREEWAY		PROP. FACILITY:	URBAN FREEWAY			10/2003	$2,665,832
DALLAS	COLLIN	SH 121	0364-04-900	0		C		$0
DESCRIPTION:	REHABILITATE BRIDGE & APPROACHES: JUSTIFICATION NEEDED TO REPLACE							$0
LIMITS FROM:	SPUR 399/SH 121 SB CONNECTOR			TO: .				$887,832
EXIST. FACILITY:	URBAN DIVIDED		PROP. FACILITY:	URBAN FREEWAY			10/2003	$887,832
DALLAS	COLLIN	CR	0918-24-954	0		C		$0
DESCRIPTION:	REPLACE BRIDGE AND APPROACHES							$0
LIMITS FROM:	CR 696 AT BRUSHY CREEK			TO: .				$66,587
EXIST. FACILITY:	RURAL UNDIVIDED		PROP. FACILITY:	RURAL UNDIVIDED			10/2003	$66,587
DALLAS	DALLAS	SH 183	0094-03-909	0		C		$0
DESCRIPTION:	REHABILITATE BRIDGE AND APPROACHES: JUSTIFICATION NEEDED TO REPLACE							$0
LIMITS FROM:	RT LN (EASTBOUND) AT LOOP 12			TO: .				$1,226,610
EXIST. FACILITY:	URBAN FREEWAY		PROP. FACILITY:	URBAN FREEWAY			10/2003	$1,226,610

PROJECT HAS ADVANCED TO A HIGHER AUTHORIZATION.

DISTRICT	COUNTY	HWY NO	CONT-SECT-JOB	LENGTH MILES	SCHED DT	LEVEL OF AUTHORITY	OTHER CATEGORIES DATE OF LATEST EST	OTHER PARTICIPATION OTHER CAT FUNDS CATEGORY 6 FUNDS EST CONST COST
DALLAS	DALLAS	US 67	0261-02-900	0		C		$0
DESCRIPTION:	REPLACE BRIDGE AND APPROACHES							$0
LIMITS FROM:	SB FRTG RD AT TEN MILE CREEK			TO: .				$657,112
EXIST. FACILITY:	URBAN FREEWAY		PROP. FACILITY: URBAN FREEWAY				10/2003	$657,112
DALLAS	DALLAS	LP 12	0581-02-904	0		C		$0
DESCRIPTION:	REHABILITATE BRIDGE AND APPROACHES: JUSTIFICATION NEEDED TO REPLACE							$0
LIMITS FROM:	NORTHBOUND AT TEN MILE CREEK			TO: .				$759,330
EXIST. FACILITY:	URBAN DIVIDED		PROP. FACILITY: URBAN DIVIDED				10/2003	$759,330
DALLAS	DALLAS	CS	0918-47-918	0		C		$0
DESCRIPTION:	REPLACE BRIDGE AND APPROACHES							$0
LIMITS FROM:	ROBINSON RD AT KIRBY CREEK			TO: .				$61,330
EXIST. FACILITY:	URBAN UNDIVIDED		PROP. FACILITY: URBAN UNDIVIDED				10/2003	$61,330
DALLAS	DALLAS	CS	0918-47-923	0		C		$0
DESCRIPTION:	REPLACE BRIDGE AND APPROACHES							$0
LIMITS FROM:	RED OAK RD AT TEN MILE CREEK			TO: .				$423,472
EXIST. FACILITY:	URBAN UNDIVIDED		PROP. FACILITY: URBAN UNDIVIDED				10/2003	$423,472
DALLAS	DALLAS	CS	0918-47-924	0		C		$0
DESCRIPTION:	REPLACE BRIDGE AND APPROACHES							$0
LIMITS FROM:	PARKDALE DR AT WHITE ROCK CRK TRIB			TO: .				$67,171
EXIST. FACILITY:	URBAN UNDIVIDED		PROP. FACILITY: URBAN UNDIVIDED				10/2003	$67,171
DALLAS	DALLAS	CS	0918-47-925	0		C		$0
DESCRIPTION:	REPLACE BRIDGE AND APPROACHES							$0
LIMITS FROM:	WHITE ROCK CREEK AT			TO: WEST LAWTHER DRIVE				$265,765
EXIST. FACILITY:			PROP. FACILITY: URBAN UNDIVIDED				10/2003	$265,765
DALLAS	DALLAS	CS	0918-47-926	0		C		$0
DESCRIPTION:	REPLACE BRIDGE AND APPROACHES							$0
LIMITS FROM:	S MARSALIS AVE AT FIVEMILE CREEK			TO: .				$1,226,610
EXIST. FACILITY:	URBAN UNDIVIDED		PROP. FACILITY: URBAN UNDIVIDED				10/2003	$1,226,610
DALLAS	DALLAS	IH 30	1068-04-917	0		C		$0
DESCRIPTION:	REHABILITATE BRIDGE AND APPROACHES: JUSTIFICATION NEEDED TO REPLACE							$0
LIMITS FROM:	AT RAMP O			TO: .				$1,126,144
EXIST. FACILITY:	URBAN FREEWAY		PROP. FACILITY: URBAN FREEWAY				10/2003	$1,126,144
DALLAS	DENTON	US 377	0081-03-903	0.1		C		$0
DESCRIPTION:	REHABILITATE BRIDGE AND APPROACHES							$0
LIMITS FROM:	AT SH 114			TO: .				$470,250
EXIST. FACILITY:	URBAN UNDIVIDED		PROP. FACILITY: URBAN UNDIVIDED				11/2000	$470,250
DALLAS	DENTON	FM 156	0718-01-911	0		C		$0
DESCRIPTION:	REPLACE BRIDGE AND APPROACHES							$0
LIMITS FROM:	AT SOUTH HICKORY CREEK			TO: .				$656,400
EXIST. FACILITY:			PROP. FACILITY:				04/2003	$656,400
DALLAS	DENTON	FM 156	0718-01-912	0		C		$0
DESCRIPTION:	REPLACE BRIDGE AND APPROACHES							$0
LIMITS FROM:	AT NORTH HICKORY CREEK			TO: .				$855,400
EXIST. FACILITY:			PROP. FACILITY:				04/2003	$855,400
DALLAS	DENTON	FM 156	0718-01-913	0		C		$0
DESCRIPTION:	REPLACE BRIDGE AND APPROACHES							$0
LIMITS FROM:	AT MOORE BRANCH			TO: .				$457,400
EXIST. FACILITY:			PROP. FACILITY:				04/2003	$457,400
DALLAS	DENTON	CR	0918-46-972	0		C		$0
DESCRIPTION:	REPLACE BRIDGE AND APPROCHES							$0
LIMITS FROM:	BONNIE BRAE RD AT ROARK BRANCH			TO: .				$84,694
EXIST. FACILITY:	RURAL UNDIVIDED		PROP. FACILITY: RURAL UNDIVIDED				10/2003	$84,694
DALLAS	DENTON	CR	0918-46-977	0		C		$0
DESCRIPTION:	REPLACE BRIDGE AND APPROACHES							$0
LIMITS FROM:	UNDERWOOD ROAD			TO: HICKORY CREEK				$530,232
EXIST. FACILITY:	RURAL FREEWAY		PROP. FACILITY: RURAL FREEWAY				10/2003	$530,232
DALLAS	ELLIS	SH 34	0173-01-900	0		C		$0
DESCRIPTION:	REHABILITATE BRIDGE AND APPROACHES: JUSTIFICATION NEEDED TO REPLACE							$0
LIMITS FROM:	AT DEAD MAN'S SLOUGH			TO: .				$122,661
EXIST. FACILITY:			PROP. FACILITY: RURAL UNDIVIDED				10/2003	$122,661

PROJECT HAS ADVANCED TO A HIGHER AUTHORIZATION.

DISTRICT	COUNTY	HWY NO	CONT-SECT-JOB	LENGTH MILES	SCHED DT	LEVEL OF AUTHORITY	OTHER CATEGORIES DATE OF LATEST EST	OTHER PARTICIPATION OTHER CAT FUNDS CATEGORY 6 FUNDS EST CONST COST
DALLAS	ELLIS	US 67	0260-02-901	0		C		$0
DESCRIPTION:	REHABILITATE BRIDGE AND APPROACHES: JUSTIFICATION NEEDED TO REPLACE							$0
LIMITS FROM:	NORTHBOUND FR AT WARD ROAD			TO: .				$776,853
EXIST. FACILITY:	RURAL FREEWAY		PROP. FACILITY: RURAL FREEWAY				10/2003	$776,853
DALLAS	ELLIS	FM 878	0596-04-037	0		C		$0
DESCRIPTION:	REPLACE BRIDGE AND APPROACHES							$0
LIMITS FROM:	AT BOYCE CREEK			TO: .				$552,000
EXIST. FACILITY:	RURAL UNDIVIDED		PROP. FACILITY: RURAL UNDIVIDED				08/2003	$552,000
DALLAS	ELLIS	CR	0918-22-939	0.1		C		$0
DESCRIPTION:	REPLACE BRIDGE AND APPROACHES							$0
LIMITS FROM:	COWAN RD AT MILL CREEK			TO: .				$181,350
EXIST. FACILITY:	RURAL UNDIVIDED		PROP. FACILITY: RURAL UNDIVIDED				10/2001	$181,350
DALLAS	ELLIS	CR	0918-22-940	0.1		C		$0
DESCRIPTION:	REPLACE BRIDGE AND APPROACHES							$0
LIMITS FROM:	JOANNE RD AT FLAT ROCK BRANCH			TO: .				$81,900
EXIST. FACILITY:	RURAL UNDIVIDED		PROP. FACILITY: RURAL UNDIVIDED				10/2001	$81,900
DALLAS	ELLIS	CR	0918-22-941	0		C		$0
DESCRIPTION:	REPLACE BRIDGE AND APPROAHES							$0
LIMITS FROM:	CARTWRIGHT RD @ BIG ONION CRK TRIB			TO: .				$170,000
EXIST. FACILITY:	RURAL UNDIVIDED		PROP. FACILITY: RURAL UNDIVIDED				01/2004	$170,000
DALLAS	ELLIS	FM 660	1048-02-027	0		C		$0
DESCRIPTION:	REPLACE BRIDGE AND APPROACHES							$0
LIMITS FROM:	AT VILLAGE CREEK			TO: .				$312,000
EXIST. FACILITY:	RURAL UNDIVIDED		PROP. FACILITY: RURAL UNDIVIDED				08/2003	$312,000
DALLAS	ELLIS	FM 813	1139-01-900	0		C		$0
DESCRIPTION:	REHABILITATE BRIDGE AND APPROACHES: JUSTIFICATION NEEDED TO REPLACE							$0
LIMITS FROM:	AT DRAW			TO: .				$78,853
EXIST. FACILITY:			PROP. FACILITY: RURAL UNDIVIDED				10/2003	$78,853
DALLAS	ELLIS	FM 813	1139-02-900	0		C		$0
DESCRIPTION:	REPLACE BRIDGE AND APPROACHES							$0
LIMITS FROM:	AT GROVE CREEK RELIEF NO. 2			TO: .				$750,000
EXIST. FACILITY:	RURAL UNDIVIDED		PROP. FACILITY: RURAL UNDIVIDED				11/2003	$750,000
DALLAS	ELLIS	FM 813	1139-02-901	0		C		$0
DESCRIPTION:	REPLACE BRIDGE AND APPROACHES							$0
LIMITS FROM:	AT GROVE CREEK RELIEF NO. 1			TO: .				$400,000
EXIST. FACILITY:	RURAL UNDIVIDED		PROP. FACILITY: RURAL UNDIVIDED				12/2003	$400,000
DALLAS	ELLIS	FM 984	1211-01-016	0		C		$0
DESCRIPTION:	REPLACE BRIDGE AND APPROACHES							$0
LIMITS FROM:	AT ELM BRANCH			TO: .				$375,000
EXIST. FACILITY:	RURAL UNDIVIDED		PROP. FACILITY: RURAL UNDIVIDED				08/2003	$375,000
DALLAS	KAUFMAN	CR	0918-11-937	0		C		$0
DESCRIPTION:	REPLACE BRIDGE AND APPROCHES							$0
LIMITS FROM:	CR 4017 AT CEDAR CREEK			TO: .				$126,165
EXIST. FACILITY:	RURAL UNDIVIDED		PROP. FACILITY: RURAL UNDIVIDED				10/2003	$126,165
DALLAS	KAUFMAN	CR	0918-11-938	0		C		$0
DESCRIPTION:	REPLACE BRIDGE AND APPROCHES							$0
LIMITS FROM:	CR 4061 AT LITL COTTONWOOD CREEK			TO: .				$82,358
EXIST. FACILITY:	RURAL UNDIVIDED		PROP. FACILITY: RURAL UNDIVIDED				10/2003	$82,358
DALLAS	KAUFMAN	CR	0918-11-939	0		C		$0
DESCRIPTION:	REPLACE BRIDGE AND APPROCHES							$0
LIMITS FROM:	CR 4106 AT DRAW			TO: .				$67,171
EXIST. FACILITY:	RURAL UNDIVIDED		PROP. FACILITY: RURAL UNDIVIDED				10/2003	$67,171
DALLAS	KAUFMAN	CR	0918-11-940	0		C		$0
DESCRIPTION:	REPLACE BRIDGE AND APPROCHES							$0
LIMITS FROM:	CR 4036 AT LITTLE COTTONWOOD CREEK			TO: .				$47,312
EXIST. FACILITY:	RURAL UNDIVIDED		PROP. FACILITY: RURAL UNDIVIDED				10/2003	$47,312
DALLAS	KAUFMAN	CR	0918-11-941	0		C		$0
DESCRIPTION:	REPLACE BRIDGE AND APPROCHES							$0
LIMITS FROM:	CR 310 AT MUDDY CEDAR CREEK REL			TO: .				$127,917
EXIST. FACILITY:	RURAL UNDIVIDED		PROP. FACILITY: RURAL UNDIVIDED				10/2003	$127,917

PROJECT HAS ADVANCED TO A HIGHER AUTHORIZATION.

DISTRICT	COUNTY	HWY NO	CONT-SECT-JOB	LENGTH MILES	SCHED DT	LEVEL OF AUTHORITY	OTHER CATEGORIES DATE OF LATEST EST	OTHER PARTICIPATION OTHER CAT FUNDS CATEGORY 6 FUNDS EST CONST COST
DALLAS	KAUFMAN	CR	0918-11-942	0		C		$0
DESCRIPTION:	REPLACE BRIDGE AND APPROACHES							$0
LIMITS FROM:	CR 227 AT LAKE RAY HUBBARD			TO: .				$616,225
EXIST. FACILITY:	RURAL UNDIVIDED		PROP. FACILITY:	RURAL UNDIVIDED			10/2003	$616,225
DALLAS	KAUFMAN	FM 1391	1396-01-900	0.1		C		$0
DESCRIPTION:	REPLACE BRIDGE AND APPROACHES							$0
LIMITS FROM:	ON MAIN LANES AT CEDAR CREEK RELIEF			TO: .				$192,500
EXIST. FACILITY:	RURAL UNDIVIDED		PROP. FACILITY:	RURAL UNDIVIDED			04/2002	$192,500
DALLAS	NAVARRO	CR	0918-18-939	0.1		C		$0
DESCRIPTION:	REPLACE BRIDGE AND APPROACHES							$0
LIMITS FROM:	1.4 MI E OF FM 55			TO: @ PECAN CREEK				$67,275
EXIST. FACILITY:	RURAL UNDIVIDED		PROP. FACILITY:	RURAL UNDIVIDED			10/2001	$67,275
DALLAS	NAVARRO	CR	0918-18-940	0		C		$0
DESCRIPTION:	REPLACE BRIDGE AND APPROACHES							$0
LIMITS FROM:	CR NW 1250 AT CHAMBERS CREEK TRIB			TO: .				$96,376
EXIST. FACILITY:	RURAL UNDIVIDED		PROP. FACILITY:	RURAL UNDIVIDED			10/2003	$96,376
DALLAS	NAVARRO	CR	0918-18-941	0		C		$0
DESCRIPTION:	REPLACE BRIDGE AND APPROCHES							$0
LIMITS FROM:	CR NE 3180 AT WESTBROOK CREEK			TO: .				$56,073
EXIST. FACILITY:	RURAL UNDIVIDED		PROP. FACILITY:	RURAL UNDIVIDED			10/2003	$56,073
DALLAS	NAVARRO	CR	0918-18-942	0		C		$0
DESCRIPTION:	REPLACE BRIDGE AND APPROCHES							$0
LIMITS FROM:	CR SE 4040 AT COW CREEK			TO: .				$70,092
EXIST. FACILITY:	RURAL UNDIVIDED		PROP. FACILITY:	RURAL UNDIVIDED			10/2003	$70,092

DALLAS TOTAL: $0

426 PROJECTS $1,156,250
$493,677,838
$494,834,088

PROJECT HAS ADVANCED TO A HIGHER AUTHORIZATION.

DISTRICT	COUNTY	HWY NO	CONT-SECT-JOB	LENGTH MILES	SCHED DT	LEVEL OF AUTHORITY	OTHER CATEGORIES DATE OF LATEST EST	OTHER PARTICIPATION OTHER CAT FUNDS CATEGORY 6 FUNDS EST CONST COST
EL PASO	EL PASO	CS	0924-06-154	0.6	2005	C		$0
DESCRIPTION:	OFF-SYSTEM BRIDGE REPLACEMENT							$0
LIMITS FROM:	ON NO. CAROLINA ST AT CANAL-SP RR-S			TO:	0.02 MI NORTH OF SH 20 ON			$4,585,000
EXIST. FACILITY:	RURAL UNDIVIDED		PROP. FACILITY:		RURAL UNDIVIDED		03/2003	$4,585,000
EL PASO	EL PASO	MH	8032-24-002	0.1	2005	C		$0
DESCRIPTION:	REPLACE EXISTING BRIDGE AND APPROACHES							$0
LIMITS FROM:	YARBROUGH SB LNS			TO:	.			$3,612,280
EXIST. FACILITY:			PROP. FACILITY:				03/2003	$3,612,280
EL PASO	EL PASO	MH	8032-24-003	0.1	2005	C		$0
DESCRIPTION:	REPLACE EXISTING BRIDGE & APPROACHES							$0
LIMITS FROM:	YARBROUGH DR NB LANE			TO:	0.10 MI NE OF SH 20			$4,261,200
EXIST. FACILITY:			PROP. FACILITY:				04/2003	$4,261,200
EL PASO	HUDSPETH	RM 1111	1282-02-018	0.6	2005	C		$0
DESCRIPTION:	BRIDGE REPLACEMENT							$0
LIMITS FROM:	SIERRA BLANCA DRAW BRIDGE			TO:	0.2 MI NORTH OF BU 10			$840,420
EXIST. FACILITY:	RURAL UNDIVIDED		PROP. FACILITY:		RURAL UNDIVIDED		03/2003	$840,420
EL PASO	PRESIDIO	CR	0924-07-900	0.6	2005	C		$0
DESCRIPTION:	OFF-SYSTEM BRIDGE REPLACEMENT							$0
LIMITS FROM:	COUNTY ROAD 115 AT DRAW			TO:	2.5 MI S OF FM 169 ON CR 115			$253,906
EXIST. FACILITY:	RURAL UNDIVIDED		PROP. FACILITY:		RURAL UNDIVIDED		03/2003	$253,906
EL PASO	EL PASO	FM 76	0674-02-011	0.1	2007	C		$0
DESCRIPTION:	REPLACE BRIDGES AND APPROACHES							$0
LIMITS FROM:	0.1MI SOUTH JCT SH 20			TO:	IN FABENS @ FABENS DRAW & FRANKLIN CANAL			$1,842,480
EXIST. FACILITY:	RURAL UNDIVIDED		PROP. FACILITY:		RURAL UNDIVIDED		03/2003	$1,842,480
EL PASO	PRESIDIO	US 67	0104-10-005	0.1		C		$0
DESCRIPTION:	REPLACE EXISTING BRIDGE AND APPROACHES							$0
LIMITS FROM:	@ RIO GRANDE RIVER			TO:	.			$4,585,000
EXIST. FACILITY:	RURAL UNDIVIDED		PROP. FACILITY:		RURAL UNDIVIDED		03/2003	$4,585,000
EL PASO	EL PASO	US 54	0167-01-903	0		C		$0
DESCRIPTION:	BRIDGE REHABILITATION							$0
LIMITS FROM:	SEAN HAGGERTY DR.			TO:	AT NE FLOOD CONTROL			$2,200,000
EXIST. FACILITY:	URBAN UNDIVIDED		PROP. FACILITY:		URBAN UNDIVIDED		10/2003	$2,200,000
					EL PASO TOTAL:			$0
					8 PROJECTS			$0
								$22,180,286
								$22,180,286

PROJECT HAS ADVANCED TO A HIGHER AUTHORIZATION.

DISTRICT	COUNTY	HWY NO	CONT-SECT-JOB	LENGTH MILES	SCHED DT	LEVEL OF AUTHORITY	OTHER CATEGORIES DATE OF LATEST EST	OTHER PARTICIPATION OTHER CAT FUNDS CATEGORY 6 FUNDS EST CONST COST
FORT WORTH	JOHNSON	FM 157	0747-05-022	0.1	2005	C		$0
DESCRIPTION:	REPLACE BRIDGE							$0
LIMITS FROM:	AT GRASSY CREEK			TO: .				$492,000
EXIST. FACILITY:	RURAL UNDIVIDED		PROP. FACILITY:	RURAL UNDIVIDED			03/2003	$492,000
FORT WORTH	JOHNSON	FM 157	0747-05-025	0.1	2005	C		$0
DESCRIPTION:	REPLACE BRIDGE							$0
LIMITS FROM:	AT TRIB. TO MOUNTAIN CREEK			TO: .				$492,000
EXIST. FACILITY:	RURAL UNDIVIDED		PROP. FACILITY:	RURAL UNDIVIDED			03/2003	$492,000
FORT WORTH	JOHNSON	FM 157	0747-05-026	0.1	2005	C		$0
DESCRIPTION:	REPLACE BRIDGE							$0
LIMITS FROM:	AT MOUNTAIN CREEK			TO: .				$1,243,000
EXIST. FACILITY:	RURAL UNDIVIDED		PROP. FACILITY:	RURAL UNDIVIDED			09/2003	$1,243,000
FORT WORTH	JOHNSON	CR	0902-50-084	0.1	2005	C		$0
DESCRIPTION:	REHABILITATE AND WIDEN BRIDGE APPROACHES							$0
LIMITS FROM:	CR 600 AT TRIB TO WALNUT CK IN PCT			TO: .				$475,000
EXIST. FACILITY:	RURAL UNDIVIDED		PROP. FACILITY:	RURAL UNDIVIDED			11/2003	$475,000
FORT WORTH	PARKER	CR	0902-38-039	0.1	2005	C		$0
DESCRIPTION:	REPLACE BRIDGE							$0
LIMITS FROM:	OLD BROCK ROAD AT SANCHEZ CREEK			TO: .				$383,537
EXIST. FACILITY:	RURAL UNDIVIDED		PROP. FACILITY:	RURAL UNDIVIDED			02/2004	$383,537
FORT WORTH	PARKER	CR	0902-38-042	0.1	2005	C		$0
DESCRIPTION:	REPLACE BRIDGE							$0
LIMITS FROM:	CR 1056 AT TRIBUTARY OF WALNUT CREE			TO: .				$198,000
EXIST. FACILITY:	RURAL UNDIVIDED		PROP. FACILITY:	RURAL UNDIVIDED			05/2002	$198,000
FORT WORTH	PARKER	CR	0902-38-043	0.1	2005	C		$0
DESCRIPTION:	REPLACE BRIDGE							$0
LIMITS FROM:	HOLBROOK RD AT WALNUT CREEK			TO: .				$422,000
EXIST. FACILITY:	RURAL UNDIVIDED		PROP. FACILITY:	RURAL UNDIVIDED			05/2002	$422,000
FORT WORTH	PARKER	CR	0902-38-045	0.1	2005	C		$0
DESCRIPTION:	REPLACE BRIDGE AND APPROACHES							$0
LIMITS FROM:	UPPER DENTON RD @ CLEAR FRK TRINITY			TO: .				$361,000
EXIST. FACILITY:	RURAL UNDIVIDED		PROP. FACILITY:	RURAL UNDIVIDED			05/2002	$361,000
FORT WORTH	PARKER	CR	0902-38-046	0.1	2005	C		$0
DESCRIPTION:	REPLACE BRIDGE AND APPROACHES							$0
LIMITS FROM:	ZION HILL LP AT BRANCH OF WILLOW CR			TO: .				$346,000
EXIST. FACILITY:	RURAL UNDIVIDED		PROP. FACILITY:	RURAL UNDIVIDED			05/2002	$346,000
FORT WORTH	PARKER	CR	0902-38-051	0.1	2005	C		$0
DESCRIPTION:	REPLACE BRIDGE							$0
LIMITS FROM:	CR 3031 (OLD DENNIS RD) AT TRIBUTARY OF			TO: THREE MILE BRANCH				$283,000
EXIST. FACILITY:	RURAL UNDIVIDED		PROP. FACILITY:	RURAL UNDIVIDED			01/2002	$283,000
FORT WORTH	PARKER	CR	0902-38-052	0.1	2005	C		$0
DESCRIPTION:	REPLACE BRIDGE							$0
LIMITS FROM:	OLD MILSAP RD AT TRIBUTARY OF BIG			TO: GRINDSTONE CREEK				$253,000
EXIST. FACILITY:	RURAL UNDIVIDED		PROP. FACILITY:	RURAL UNDIVIDED			03/2003	$253,000
FORT WORTH	PARKER	CR	0902-38-053	0.1	2005	C		$0
DESCRIPTION:	REPLACE BRIDGE							$0
LIMITS FROM:	GREENWOOD RD AT BRANCH OF SANCHEZ CRK			TO: .				$326,000
EXIST. FACILITY:	RURAL UNDIVIDED		PROP. FACILITY:	RURAL UNDIVIDED			01/2002	$326,000
FORT WORTH	PARKER	CR	0902-38-054	0.1	2005	C		$0
DESCRIPTION:	REPLACE BRIDGE							$0
LIMITS FROM:	LUTION RD. AT EAST SANCHEZ CREEK			TO: .				$273,000
EXIST. FACILITY:	RURAL UNDIVIDED		PROP. FACILITY:	RURAL UNDIVIDED			11/2001	$273,000
FORT WORTH	SOMERVELL	US 67	0259-02-039	0.1	2005	C		$0
DESCRIPTION:	REPLACE BRIDGE AMD APPROACHES							$0
LIMITS FROM:	AT PALUXY RIVER			TO: .				$2,662,000
EXIST. FACILITY:	RURAL UNDIVIDED		PROP. FACILITY:	RURAL UNDIVIDED			09/2003	$2,662,000
FORT WORTH	SOMERVELL	US 67	0259-03-042	0.1	2005	C	(1)	$0
DESCRIPTION:	REHABILITATE THE EXISTING THROUGH TRUSS BRIDGE AND CONSTRUCT AN ADDITIONAL PARALLEL BRI							$2,500,000
LIMITS FROM:	BRAZOS RIVER			TO: .				$9,262,000
EXIST. FACILITY:	RURAL UNDIVIDED		PROP. FACILITY:	RURAL UNDIVIDED			05/2002	$11,762,000

PROJECT HAS ADVANCED TO A HIGHER AUTHORIZATION.

DISTRICT	COUNTY	HWY NO	CONT-SECT-JOB	LENGTH MILES	SCHED DT	LEVEL OF AUTHORITY	OTHER CATEGORIES DATE OF LATEST EST	OTHER PARTICIPATION OTHER CAT FUNDS CATEGORY 6 FUNDS EST CONST COST
FORT WORTH	SOMERVELL	US 67	0259-03-045	0.1	2005	C		$0
DESCRIPTION:	REPLACE BRIDGE							$0
LIMITS FROM:	SQUAW CREEK			TO: .				$1,893,000
EXIST. FACILITY:	RURAL UNDIVIDED		PROP. FACILITY:		RURAL UNDIVIDED		09/2003	$1,893,000
FORT WORTH	SOMERVELL	SH 144	0385-05-021	0.1	2005	C		$0
DESCRIPTION:	REPL BRIDGE							$0
LIMITS FROM:	AT SQUAW CREEK			TO: .				$1,449,000
EXIST. FACILITY:	RURAL UNDIVIDED		PROP. FACILITY:		RURAL UNDIVIDED		09/2003	$1,449,000
FORT WORTH	TARRANT	CR	0902-48-381	0.1	2005	C		$0
DESCRIPTION:	REPLACE BRIDGE							$0
LIMITS FROM:	BOWMAN SPRINGS RD AT TRIB VILLAGE CREEK			TO: .				$481,000
EXIST. FACILITY:	RURAL UNDIVIDED		PROP. FACILITY:		RURAL UNDIVIDED		09/2003	$481,000
FORT WORTH	TARRANT	CS	0902-48-481	0.1	2005	C		$0
DESCRIPTION:	REPLACE BRIDGE							$0
LIMITS FROM:	ELM ST AT BIG BEAR CRK IN KELLER			TO: .				$475,000
EXIST. FACILITY:	URBAN UNDIVIDED		PROP. FACILITY:		URBAN UNDIVIDED		05/2002	$475,000
FORT WORTH	TARRANT	CR	0902-48-493	0.1	2005	C		$0
DESCRIPTION:	REPLACE BRIDGE							$0
LIMITS FROM:	AVONDALE-HASLET RD AT TRIBUTARY OF			TO: HENRIETTA CRK				$251,000
EXIST. FACILITY:	RURAL UNDIVIDED		PROP. FACILITY:		RURAL UNDIVIDED		02/2003	$251,000
FORT WORTH	TARRANT	CS	0902-48-497	0.1	2005	C		$0
DESCRIPTION:	REPLACE BRIDGE							$0
LIMITS FROM:	SHAWNEE TRAIL AT TRIBUTARY TO LAKE WORTH			TO: IN CITY OF LAKE WORTH				$410,000
EXIST. FACILITY:	URBAN UNDIVIDED		PROP. FACILITY:		URBAN UNDIVIDED		05/2002	$410,000
FORT WORTH	TARRANT	CR	0902-48-541	0.1	2005	C		$0
DESCRIPTION:	REPLACE BRIDGE-LASS CULVERT & APPROACHES							$0
LIMITS FROM:	STEPHENSON-LEVY RD @ TRIB VILAGE CK # 2			TO: .				$207,000
EXIST. FACILITY:	RURAL UNDIVIDED		PROP. FACILITY:		RURAL UNDIVIDED		02/2003	$207,000
FORT WORTH	WISE	CR	0902-20-066	0.1	2005	C		$0
DESCRIPTION:	REPLACE BRIDGE_AND APPROACHES							$0
LIMITS FROM:	CR 1700 AT JASPER CREEK			TO: .				$315,000
EXIST. FACILITY:	RURAL UNDIVIDED		PROP. FACILITY:		RURAL UNDIVIDED		05/2002	$315,000
FORT WORTH	WISE	CR	0902-20-067	0.1	2005	C		$0
DESCRIPTION:	REPLACE BRIDGE							$0
LIMITS FROM:	J.O. CASTLEBERRY RD AT HUNT CREEK			TO: .				$281,000
EXIST. FACILITY:	RURAL UNDIVIDED		PROP. FACILITY:		RURAL UNDIVIDED		12/2001	$281,000
FORT WORTH	WISE	CR	0902-20-068	0.1	2005	C		$0
DESCRIPTION:	REPLACE BRIDGE AND APPROACHES							$0
LIMITS FROM:	CR 3381 AT SALT CREEK			TO: .				$339,000
EXIST. FACILITY:	RURAL UNDIVIDED		PROP. FACILITY:		RURAL UNDIVIDED		05/2002	$339,000
FORT WORTH	WISE	CR	0902-20-069	0.1	2005	C		$0
DESCRIPTION:	REPLACE BRIDGE AND APPROACHES							$0
LIMITS FROM:	CR 4270 AT WALNUT CREEK			TO: .				$313,000
EXIST. FACILITY:	RURAL UNDIVIDED		PROP. FACILITY:		RURAL UNDIVIDED		12/2001	$313,000
FORT WORTH	WISE	CR	0902-20-070	0.1	2005	C		$0
DESCRIPTION:	REPLACE BRIDGE							$0
LIMITS FROM:	CR 4380 AT TRIBUTARY OF WEST FORK OF			TO: TRINITY				$266,000
EXIST. FACILITY:	RURAL UNDIVIDED		PROP. FACILITY:		RURAL UNDIVIDED		12/2001	$266,000
FORT WORTH	WISE	CR	0902-20-071	0.1	2005	C		$0
DESCRIPTION:	REPLACE BRIDGE							$0
LIMITS FROM:	GREENWOOD RD AT BLACK CREEK			TO: .				$262,000
EXIST. FACILITY:	RURAL UNDIVIDED		PROP. FACILITY:		RURAL UNDIVIDED		12/2001	$262,000
FORT WORTH	WISE	CR	0902-20-072	0.1	2005	C		$0
DESCRIPTION:	REPLACE BRIDGE							$0
LIMITS FROM:	CR 4191 AT CENTER CREEK			TO: .				$631,000
EXIST. FACILITY:	RURAL UNDIVIDED		PROP. FACILITY:		RURAL UNDIVIDED		12/2001	$631,000
FORT WORTH	WISE	CR	0902-20-074	0.1	2005	C		$0
DESCRIPTION:	REPLACE BRIDGE AND APPROACHES							$0
LIMITS FROM:	CR 3838 AT BOONS CREEK			TO: .				$288,856
EXIST. FACILITY:	RURAL UNDIVIDED		PROP. FACILITY:		RURAL UNDIVIDED		02/2004	$288,856

PROJECT HAS ADVANCED TO A HIGHER AUTHORIZATION.

DISTRICT	COUNTY	HWY NO	CONT-SECT-JOB	LENGTH MILES	SCHED DT	LEVEL OF AUTHORITY	OTHER CATEGORIES DATE OF LATEST EST	OTHER PARTICIPATION OTHER CAT FUNDS CATEGORY 6 FUNDS EST CONST COST
FORT WORTH	ERATH	CR	0902-49-049	0.1	2006	C		$0
DESCRIPTION:	REPLACE BRIDGE AND APPROACHES							$0
LIMITS FROM:	CR 393 AT S FORK OF N BOSQUE RIVER			TO: .				$220,000
EXIST. FACILITY:	RURAL UNDIVIDED		PROP. FACILITY:	RURAL UNDIVIDED			08/2003	$220,000
FORT WORTH	ERATH	CR	0902-49-905	0.1	2006	C		$0
DESCRIPTION:	REPLACE BRIDGE AND APPROACHES							$0
LIMITS FROM:	CR 163 AT BRANCH OF N.PALUXY			TO: .				$342,000
EXIST. FACILITY:	RURAL UNDIVIDED		PROP. FACILITY:	RURAL UNDIVIDED			05/2002	$342,000
FORT WORTH	HOOD	CR	0902-51-018	0.1	2006	C		$0
DESCRIPTION:	REPLACE BRIDGE							$0
LIMITS FROM:	CR 501 AT FALL CREEK			TO: .				$298,000
EXIST. FACILITY:	RURAL UNDIVIDED		PROP. FACILITY:	RURAL UNDIVIDED			05/2002	$298,000
FORT WORTH	JACK	CR	0902-40-018	0.1	2006	C		$0
DESCRIPTION:	REPLACE BRIDGE AND APPROACHES							$0
LIMITS FROM:	HENDERSOPN RANCH RD AT JASPER CREEK			TO: .				$430,000
EXIST. FACILITY:	RURAL UNDIVIDED		PROP. FACILITY:	RURAL UNDIVIDED			10/2003	$430,000
FORT WORTH	JACK	CR	0902-40-019	0.1	2006	C		$0
DESCRIPTION:	REPLACE BRIDGE AND APPROACHES							$0
LIMITS FROM:	MASK RD. AT TWO BUSH BRANCH			TO: .				$186,000
EXIST. FACILITY:	RURAL UNDIVIDED		PROP. FACILITY:	RURAL UNDIVIDED			08/2003	$186,000
FORT WORTH	JACK	CR	0902-40-020	0.1	2006	C		$0
DESCRIPTION:	REPLACE BRIDGE AND APPROACHES							$0
LIMITS FROM:	ERWIN RD AT BRANCH OF BEANS CREEK			TO: .				$237,000
EXIST. FACILITY:	RURAL UNDIVIDED		PROP. FACILITY:	RURAL UNDIVIDED			08/2003	$237,000
FORT WORTH	JACK	CR	0902-40-926	0.1	2006	C		$0
DESCRIPTION:	REPLACE BRIDGE AND APPROACHES							$0
LIMITS FROM:	SALT CREEK RD AT W SALT CREEK- STR NO. 3			TO: .				$360,000
EXIST. FACILITY:	RURAL UNDIVIDED		PROP. FACILITY:	RURAL UNDIVIDED			08/2003	$360,000
FORT WORTH	JOHNSON	CS	0902-50-082	0.1	2006	C		$0
DESCRIPTION:	REPLACE BRIDGE							$0
LIMITS FROM:	WILLINGHAM ST AT WEST BUFFAL0 CREEK			TO: IN CLEBURNE				$778,000
EXIST. FACILITY:	URBAN UNDIVIDED		PROP. FACILITY:	URBAN UNDIVIDED			02/2003	$778,000
FORT WORTH	PALO PINTO	CR	0902-39-015	0.1	2006	C		$0
DESCRIPTION:	REPLACE BRIDGE							$0
LIMITS FROM:	PANAMA RD. AT SALINE CREEK			TO: .				$319,000
EXIST. FACILITY:	RURAL UNDIVIDED		PROP. FACILITY:	RURAL UNDIVIDED			10/2003	$319,000
FORT WORTH	PALO PINTO	CR	0902-39-016	0.1	2006	C		$0
DESCRIPTION:	REPLACE BRIDGE AND APPROACHES							$0
LIMITS FROM:	DOBBS VALLEY RD AT TRIB TO ROCK CRE			TO: .				$391,000
EXIST. FACILITY:	RURAL UNDIVIDED		PROP. FACILITY:	RURAL UNDIVIDED			04/2003	$391,000
FORT WORTH	PALO PINTO	CS	0902-39-017	0.1	2006	C		$0
DESCRIPTION:	REPLACE BRIDGE AND APPROACHES							$0
LIMITS FROM:	DIVISION ST AT TRIBUTARY OF PECAN B			TO: .				$255,000
EXIST. FACILITY:	URBAN UNDIVIDED		PROP. FACILITY:	URBAN UNDIVIDED			10/2003	$255,000
FORT WORTH	PALO PINTO	CS	0902-39-018	0.1	2006	C		$0
DESCRIPTION:	REPLACE BRIDGE AND APPROACHES							$0
LIMITS FROM:	DIVISION ST A TRIBUTARY OF PECAN BR			TO: IN CITY OF GRAFORD.				$272,000
EXIST. FACILITY:	URBAN UNDIVIDED		PROP. FACILITY:	URBAN UNDIVIDED			01/2004	$272,000
FORT WORTH	PALO PINTO	CR	0902-39-908	0.1	2006	C		$0
DESCRIPTION:	REPLACE BRIDGE							$0
LIMITS FROM:	MCPHERSON AT BUCK CREEK			TO: .				$411,000
EXIST. FACILITY:	RURAL UNDIVIDED		PROP. FACILITY:	RURAL UNDIVIDED			03/2003	$411,000
FORT WORTH	PARKER	CR	0902-38-938	0.1	2006	C		$0
DESCRIPTION:	REPLACE BRIDGE							$0
LIMITS FROM:	CHERRY ST. AT GRASSY BRANCH IN MILLSAP			TO: .				$426,000
EXIST. FACILITY:	RURAL UNDIVIDED		PROP. FACILITY:	RURAL UNDIVIDED			01/2002	$426,000
FORT WORTH	PARKER	CR	0902-38-945	0	2006	C		$0
DESCRIPTION:	REPLACE BRIDGE AND APPROACHES							$0
LIMITS FROM:	OLD AIRPORT ROAD AT BURGESS CREEK			TO: .				$230,000
EXIST. FACILITY:	RURAL UNDIVIDED		PROP. FACILITY:	RURAL UNDIVIDED			02/2004	$230,000

PROJECT HAS ADVANCED TO A HIGHER AUTHORIZATION.

DISTRICT	COUNTY	HWY NO	CONT-SECT-JOB	LENGTH MILES	SCHED DT	LEVEL OF AUTHORITY	OTHER CATEGORIES DATE OF LATEST EST	OTHER PARTICIPATION OTHER CAT FUNDS CATEGORY 6 FUNDS EST CONST COST
FORT WORTH	PARKER	CR	0902-38-965	0.1	2006	C		$0
DESCRIPTION:	REPLACE BRIDGE AND APPROACHES							$0
LIMITS FROM:	CHURCH RD AT SILVER CREEK - STR NO 1			TO: .				$272,160
EXIST. FACILITY:	RURAL UNDIVIDED			PROP. FACILITY:	RURAL UNDIVIDED		05/2002	$272,160
FORT WORTH	PARKER	CR	0902-38-980	0.1	2006	C		$0
DESCRIPTION:	REPLACE BRIDGE AND APPROACHES							$0
LIMITS FROM:	CHURCH RD AT SILVER CREEK			TO: .				$291,200
EXIST. FACILITY:	RURAL UNDIVIDED			PROP. FACILITY:	RURAL UNDIVIDED		05/2002	$291,200
FORT WORTH	TARRANT	CS	0902-48-502	0.1	2006	C	(7)	$0
DESCRIPTION:	REPLACE BRIDGE							$2,555,625
LIMITS FROM:	EAST FIRST ST AT W FORK OF TRINITY IN			TO:	FORT WORTH			$2,966,375
EXIST. FACILITY:	URBAN UNDIVIDED			PROP. FACILITY:	URBAN UNDIVIDED		02/2003	$5,522,000
FORT WORTH	TARRANT	CR	0902-48-505	0.1	2006	C		$0
DESCRIPTION:	REHABILITATE BRIDGE AND APPROACHES							$0
LIMITS FROM:	W 7TH STREET AT FOREST PARK-TRINITY			TO: .				$3,000,000
EXIST. FACILITY:	URBAN UNDIVIDED			PROP. FACILITY:	URBAN UNDIVIDED		03/2003	$3,000,000
FORT WORTH	TARRANT	CS	0902-48-506	0.1	2006	C		$0
DESCRIPTION:	REPLACE BRIDGE AND APPROACHES							$0
LIMITS FROM:	STEWART STREET AT ASH CREEK IN AZLE			TO: .				$659,000
EXIST. FACILITY:	URBAN UNDIVIDED			PROP. FACILITY:	URBAN UNDIVIDED		02/2003	$659,000
FORT WORTH	TARRANT	CS	0902-48-539	0.1	2006	C		$0
DESCRIPTION:	REPLACE BRIDGE							$0
LIMITS FROM:	PRECINCT LINE RD. AT WALKER BRANCH IN			TO:	FORT WORTH			$2,479,000
EXIST. FACILITY:	URBAN UNDIVIDED			PROP. FACILITY:	URBAN UNDIVIDED		09/2003	$2,479,000
FORT WORTH	WISE	CR	0902-20-080	0.1	2006	C		$0
DESCRIPTION:	REPLACE BRIDGE AND APPROACHES							$0
LIMITS FROM:	CR 4127 AT WALNUT CREEK			TO: .				$338,000
EXIST. FACILITY:	RURAL UNDIVIDED			PROP. FACILITY:	RURAL UNDIVIDED		01/2004	$338,000
FORT WORTH	WISE	CS	0902-20-082	0.1	2006	C		$0
DESCRIPTION:	REPLACE BRIDGE							$0
LIMITS FROM:	RODGERS RD. AT DERRETT CREEK IN NEW			TO: .				$352,000
EXIST. FACILITY:	URBAN UNDIVIDED			PROP. FACILITY:	URBAN UNDIVIDED		03/2003	$352,000
FORT WORTH	WISE	CR	0902-20-901	0.1	2006	C		$0
DESCRIPTION:	REPLACE BRIDGE AND APPROACHES							$0
LIMITS FROM:	ROBERTS RD. AT PANTHER CREEK			TO: .				$332,000
EXIST. FACILITY:	RURAL UNDIVIDED			PROP. FACILITY:	RURAL UNDIVIDED		09/2003	$332,000
FORT WORTH	WISE	CR	0902-20-923	0.1	2006	C		$0
DESCRIPTION:	REPLACE BRIDGE AND APPROACHES							$0
LIMITS FROM:	CR 474 AT TRIBUTARY OF DRY CREEK			TO: .				$257,000
EXIST. FACILITY:	RURAL UNDIVIDED			PROP. FACILITY:	RURAL UNDIVIDED		05/2002	$257,000
FORT WORTH	WISE	CR	0902-20-963	0.1	2006	C		$0
DESCRIPTION:	REPLACE BRIDGE AND APPROACHES							$0
LIMITS FROM:	CR 1370 AT TRIBUTARY OF BIG SANDY CREEK			TO: .				$312,000
EXIST. FACILITY:	RURAL UNDIVIDED			PROP. FACILITY:	RURAL UNDIVIDED		09/2003	$312,000
FORT WORTH	WISE	CR	0902-20-967	0.1	2006	C		$0
DESCRIPTION:	REPLACE BRIDGE							$0
LIMITS FROM:	SUNSET SCHOOL RD AT TRIB BRUSHY CREEK			TO: .				$214,920
EXIST. FACILITY:	RURAL UNDIVIDED			PROP. FACILITY:	RURAL UNDIVIDED		05/2002	$214,920
FORT WORTH	PARKER	US 180	0008-03-077	0.1	2007	C		$0
DESCRIPTION:	REPLACE 2 BRIDGES AND APPROACHES							$0
LIMITS FROM:	T&PRR & S FORK TRINITY RIVER (WB&EB			TO: .				$7,331,385
EXIST. FACILITY:	URBAN UNDIVIDED			PROP. FACILITY:	URBAN UNDIVIDED		08/2002	$7,331,385
FORT WORTH	TARRANT	SH 183	0094-01-030	0.2	2007	C		$0
DESCRIPTION:	REPLACE BRIDGE AND APPROACHES							$0
LIMITS FROM:	AT BSNSF, FWW & UPRR			TO:	STOCKYARDS VIADUCT			$6,531,000
EXIST. FACILITY:	URBAN UNDIVIDED			PROP. FACILITY:	URBAN UNDIVIDED		05/2002	$6,531,000
FORT WORTH	TARRANT	CS	9902-87-947	0.1	2007	C		$0
DESCRIPTION:	REPLACE BRIDGE							$0
LIMITS FROM:	SILVER CREEK RD @ SILVER CREEK,FT WORTH			TO: .				$718,000
EXIST. FACILITY:	URBAN UNDIVIDED			PROP. FACILITY:	URBAN UNDIVIDED		10/2002	$718,000

PROJECT HAS ADVANCED TO A HIGHER AUTHORIZATION.

DISTRICT	COUNTY	HWY NO	CONT-SECT-JOB	LENGTH MILES	SCHED DT	LEVEL OF AUTHORITY	OTHER CATEGORIES DATE OF LATEST EST	OTHER PARTICIPATION OTHER CAT FUNDS CATEGORY 6 FUNDS EST CONST COST
FORT WORTH	WISE	US 380	0134-08-037	0.1	2007	C		$0
DESCRIPTION:	REPLACE BRIDGE AND APPROACHES							$0
LIMITS FROM:	CATLETT CREEK			TO: .				$915,000
EXIST. FACILITY:	RURAL UNDIVIDED		PROP. FACILITY:	RURAL UNDIVIDED			03/2003	$915,000
FORT WORTH	ERATH	CR	0902-49-929	0.1	2008	C		$0
DESCRIPTION:	REHABILITATE BRIDGE AND APPROACHES							$0
LIMITS FROM:	CR 351 AT GREEN CREEK			TO: .				$60,000
EXIST. FACILITY:	RURAL UNDIVIDED		PROP. FACILITY:	RURAL UNDIVIDED			05/2003	$60,000
FORT WORTH	HOOD	CR	0902-51-905	0.1	2008	C		$0
DESCRIPTION:	REPLACE BRIDGE AND APPROACHES							$0
LIMITS FROM:	OLD GRANBURY ROAD AT WALNUT CREEK			TO: .				$223,000
EXIST. FACILITY:	RURAL UNDIVIDED		PROP. FACILITY:	RURAL UNDIVIDED			05/2002	$223,000
FORT WORTH	JOHNSON	FM 731	1094-04-010	0.1	2008	C		$0
DESCRIPTION:	REPLACE BRIDGE							$0
LIMITS FROM:	AT VILLAGE CREEK			TO: .				$429,000
EXIST. FACILITY:	RURAL UNDIVIDED		PROP. FACILITY:	RURAL UNDIVIDED			10/1999	$429,000
FORT WORTH	PALO PINTO	US 281	0250-02-039	0.1	2008	C		$0
DESCRIPTION:	REHAB EXISTING FAC FOR SB TRAFFIC AND CONSTRUCT NEW NB FACILITY							$0
LIMITS FROM:	AT BRAZOS RIVER			TO: .				$8,000,000
EXIST. FACILITY:	RURAL UNDIVIDED		PROP. FACILITY:	RURAL UNDIVIDED			01/2004	$8,000,000
FORT WORTH	SOMERVELL	CR	0902-41-900	0.1	2008	C		$0
DESCRIPTION:	REPLACE BRIDGE							$0
LIMITS FROM:	CR 312 AT SQUAW CREEK			TO: .				$400,000
EXIST. FACILITY:	RURAL UNDIVIDED		PROP. FACILITY:	RURAL UNDIVIDED			11/2003	$400,000
FORT WORTH	TARRANT	IH 820	0008-14-089	0.1	2008	C		$0
DESCRIPTION:	REHAB BRIDGE							$0
LIMITS FROM:	WB AT CALLOWAY BRANCH			TO: .				$316,000
EXIST. FACILITY:	URBAN FREEWAY		PROP. FACILITY:	URBAN FREEWAY			05/2002	$316,000
FORT WORTH	TARRANT	IH 820	0008-14-901	0.1	2008	C		$0
DESCRIPTION:	REPLACE BRIDGE AND APPROACHES							$0
LIMITS FROM:	HALTOM RD UNDERPASS ON IH 820			TO: .				$3,092,000
EXIST. FACILITY:	URBAN UNDIVIDED		PROP. FACILITY:	URBAN UNDIVIDED			05/2002	$3,092,000
FORT WORTH	TARRANT	US 287	0172-06-068	0.1	2008	C		$0
DESCRIPTION:	REPLACE BRIDGE							$0
LIMITS FROM:	AT VICKERY BLVD			TO: .				$1,705,000
EXIST. FACILITY:	URBAN FREEWAY		PROP. FACILITY:	URBAN FREEWAY			05/2002	$1,705,000
FORT WORTH	TARRANT	CS	0902-48-990	0.1	2008	C		$0
DESCRIPTION:	REPLACE BRIDGE AND APPROACHES							$0
LIMITS FROM:	SOUTH MAIN ST AT BN & SF RR IN FW			TO: .				$838,000
EXIST. FACILITY:	URBAN UNDIVIDED		PROP. FACILITY:	URBAN UNDIVIDED			05/2002	$838,000
FORT WORTH	TARRANT	CS	0902-90-985	0.1	2008	C		$0
DESCRIPTION:	REHABILITATE BRIDGES							$0
LIMITS FROM:	E. LONG AVENUE OVER LITTLE FOSSIL CREEK			TO: IN FORT WORTH				$1,175,000
EXIST. FACILITY:	URBAN DIVIDED		PROP. FACILITY:	URBAN DIVIDED			05/2002	$1,175,000
FORT WORTH	TARRANT	IH 30	1068-02-100	0.1	2008	C		$0
DESCRIPTION:	REPLACE BRIDGE							$0
LIMITS FROM:	UNDERPASS OF NB FM 157			TO: .				$1,335,000
EXIST. FACILITY:	URBAN FREEWAY		PROP. FACILITY:	URBAN FREEWAY			05/2002	$1,335,000
FORT WORTH	TARRANT	FM 1886	1605-02-016	0.1	2008	C		$0
DESCRIPTION:	REPLACE BRIDGE							$0
LIMITS FROM:	AT MILL CREEK			TO: .				$465,000
EXIST. FACILITY:	RURAL UNDIVIDED		PROP. FACILITY:	RURAL UNDIVIDED			05/2002	$465,000
FORT WORTH	TARRANT	SP 303	2208-01-051	0.1	2008	C		$0
DESCRIPTION:	REHAB BRIDGE							$0
LIMITS FROM:	EB AT VILLAGE CREEK			TO: .				$399,000
EXIST. FACILITY:	URBAN DIVIDED		PROP. FACILITY:	URBAN DIVIDED			05/2002	$399,000
FORT WORTH	TARRANT	SP 303	2208-01-059	0.1	2008	C		$0
DESCRIPTION:	REHABILITATE BRIDGE							$0
LIMITS FROM:	WB AT VILLAGE CREEK			TO: .				$399,000
EXIST. FACILITY:	URBAN DIVIDED		PROP. FACILITY:	URBAN DIVIDED			05/2002	$399,000

PROJECT HAS ADVANCED TO A HIGHER AUTHORIZATION.

DISTRICT	COUNTY	HWY NO	CONT-SECT-JOB	LENGTH MILES	SCHED DT	LEVEL OF AUTHORITY	OTHER CATEGORIES DATE OF LATEST EST	OTHER PARTICIPATION OTHER CAT FUNDS CATEGORY 6 FUNDS EST CONST COST
FORT WORTH	PARKER	FM 730	1601-01-018	0.1		C		$0
DESCRIPTION:	REPLACE BRIDGE							$0
LIMITS FROM:	AT CLEAR FORK TRINITY RIVER			TO: .				$2,207,489
EXIST. FACILITY:	RURAL UNDIVIDED		PROP. FACILITY:	RURAL UNDIVIDED			09/2003	$2,207,489
FORT WORTH	TARRANT	SH 183	0008-12-076	0.1		C		$0
DESCRIPTION:	REHABILITATE BRIDGE							$0
LIMITS FROM:	BRYANT IRVIN ROAD OVERPASS			TO: .				$1,022,000
EXIST. FACILITY:	URBAN UNDIVIDED		PROP. FACILITY:	URBAN UNDIVIDED			05/2002	$1,022,000
FORT WORTH	TARRANT	SH 183	0008-12-077	0.1		C		$0
DESCRIPTION:	REHABILITATE BRIDGES							$0
LIMITS FROM:	CROSSLANDS ROAD UNDERPASS			TO: .				$4,450,000
EXIST. FACILITY:	URBAN FREEWAY		PROP. FACILITY:	URBAN FREEWAY			05/2002	$4,450,000
FORT WORTH	TARRANT	IH 35W	0014-16-233	0.1		C		$0
DESCRIPTION:	REPLACE BRIDGE AND APPROACHES							$0
LIMITS FROM:	PHARR STREET OVERPASSES			TO: .				$5,975,000
EXIST. FACILITY:	URBAN DIVIDED		PROP. FACILITY:	URBAN DIVIDED			05/2002	$5,975,000
FORT WORTH	TARRANT	IH 30	1068-02-903	0.1		C		$0
DESCRIPTION:	REHABILITATE BRIDGE AND APPROACHES							$0
LIMITS FROM:	IH 30 AT GREAT SW PARKWAY UNDERPASS			TO: .				$2,518,000
EXIST. FACILITY:	URBAN UNDIVIDED		PROP. FACILITY:	URBAN UNDIVIDED			05/2002	$2,518,000
FORT WORTH	PALO PINTO	CR	0902-39-917	0.1		C		$0
DESCRIPTION:	REPLACE BRIDGE AND APPROACHES							$0
LIMITS FROM:	CR 134 AT TURKEY CREEK			TO: .				$470,000
EXIST. FACILITY:	RURAL UNDIVIDED		PROP. FACILITY:	RURAL UNDIVIDED			02/2004	$470,000
FORT WORTH	TARRANT	IH 820	0008-13-186	0.1		C		$0
DESCRIPTION:	REPLACE BRIDGE AND APPROACHES							$0
LIMITS FROM:	SPUR 303			TO: .				$1,311,000
EXIST. FACILITY:	URBAN DIVIDED		PROP. FACILITY:	URBAN DIVIDED			05/2002	$1,311,000
FORT WORTH	TARRANT	CS	0902-48-914	0.1		C		$0
DESCRIPTION:	REPLACE BRIDGE							$0
LIMITS FROM:	BEADY ST AT TRIBUTARY TO			TO: FISH CREEK IN ARLINGTON				$343,000
EXIST. FACILITY:	URBAN UNDIVIDED		PROP. FACILITY:	URBAN UNDIVIDED			10/2002	$343,000
FORT WORTH	WISE	CR	0902-20-910	0.1		C		$0
DESCRIPTION:	REPLACE BRIDGE AND APPROACHES							$0
LIMITS FROM:	CR 2675 AT TRIB OF DENTON CREEK			TO: .				$221,000
EXIST. FACILITY:	RURAL UNDIVIDED		PROP. FACILITY:	RURAL UNDIVIDED			05/2002	$221,000
FORT WORTH	WISE	CR	0902-20-997	0.1		C		$0
DESCRIPTION:	REPLACE BRIDGE AND APPROACHES							$0
LIMITS FROM:	CR 2224 AT CATLETT CREEK			TO: .				$517,000
EXIST. FACILITY:	RURAL UNDIVIDED		PROP. FACILITY:	RURAL UNDIVIDED			05/2002	$517,000
FORT WORTH	ERATH	CR	0902-49-051	0.1		C		$0
DESCRIPTION:	REPLACE BRIDGE AND APPROACHES							$0
LIMITS FROM:	CR 107 AT RUSH CREEK			TO: .				$193,000
EXIST. FACILITY:	RURAL UNDIVIDED		PROP. FACILITY:	RURAL UNDIVIDED			09/2003	$193,000
FORT WORTH	PARKER	CR	0902-38-060	0.1		C		$0
DESCRIPTION:	REPLACE BRIDGE AND APPROACHES							$0
LIMITS FROM:	GREEN MEADOW LANE AT WALNUT CREEK			TO: IN PCT 1				$354,000
EXIST. FACILITY:	RURAL UNDIVIDED		PROP. FACILITY:	RURAL UNDIVIDED			12/2003	$354,000
FORT WORTH	PARKER	CR	0902-38-955	0.1		C		$0
DESCRIPTION:	REPLACE BRIDGE AND APPROACHES							$0
LIMITS FROM:	BUCKNER AT KICKAPOO CREEK (PCT 3)			TO: .				$500,000
EXIST. FACILITY:	RURAL UNDIVIDED		PROP. FACILITY:	RURAL UNDIVIDED			05/2002	$500,000
FORT WORTH	TARRANT	SH 180	0008-07-026	0.1		C		$0
DESCRIPTION:	REPLACE BRIDGE AND APPROACHES							$0
LIMITS FROM:	EB AT SH 360			TO: .				$2,999,000
EXIST. FACILITY:	URBAN DIVIDED		PROP. FACILITY:	URBAN DIVIDED			05/2002	$2,999,000
FORT WORTH	TARRANT	IH 35W	0014-16-234	0.1		C		$0
DESCRIPTION:	REPLACE BRIDGE AND APPROACHES							$0
LIMITS FROM:	NIXON STREET, NB & SB OVERPASSES			TO: .				$6,897,000
EXIST. FACILITY:	URBAN DIVIDED		PROP. FACILITY:	URBAN DIVIDED			05/2002	$6,897,000

PROJECT HAS ADVANCED TO A HIGHER AUTHORIZATION.

DISTRICT	COUNTY	HWY NO	CONT-SECT-JOB	LENGTH MILES	SCHED DT	LEVEL OF AUTHORITY	OTHER CATEGORIES DATE OF LATEST EST	OTHER PARTICIPATION OTHER CAT FUNDS CATEGORY 6 FUNDS EST CONST COST
FORT WORTH	TARRANT	CS	0902-48-909	0.1		C		$0
DESCRIPTION:	REPLACE BRIDGE							$0
LIMITS FROM:	MARLENE DR AT TRIBUTARY				TO: WEST FORK OF TRINITY IN EULESS			$371,000
EXIST. FACILITY:	URBAN UNDIVIDED		PROP. FACILITY: URBAN UNDIVIDED				10/2002	$371,000
FORT WORTH	TARRANT	CR	0902-48-919	0.1		C		$0
DESCRIPTION:	REHABILITATE BRIDGE							$0
LIMITS FROM:	KENNEDALE-NEW HOPE RD_AT TRIBUTARY OF				TO: VILLAGE CRK			$233,000
EXIST. FACILITY:	RURAL UNDIVIDED		PROP. FACILITY: RURAL UNDIVIDED				10/2002	$233,000
FORT WORTH	TARRANT	CS	0902-48-922	0.1		C		$0
DESCRIPTION:	REHABILITATE BRIDGE							$0
LIMITS FROM:	RIVERSIDE DR (SB) AT W FORK OF TRINITY				TO: IN FT WORTH			$1,741,000
EXIST. FACILITY:	URBAN UNDIVIDED		PROP. FACILITY: URBAN UNDIVIDED				05/2002	$1,741,000
FORT WORTH	TARRANT	IH 30	1068-02-101	0.1		C		$0
DESCRIPTION:	REHAB BRIDGE							$0
LIMITS FROM:	AT SH 360 E FRONTAGE ROAD				TO: .			$2,555,000
EXIST. FACILITY:	URBAN FREEWAY		PROP. FACILITY: URBAN FREEWAY				05/2002	$2,555,000
FORT WORTH	TARRANT	IH 30	1068-02-104	0.1		C		$0
DESCRIPTION:	REHAB BRIDGE							$0
LIMITS FROM:	SH 360 RAMP TO WB IH 30				TO: .			$1,246,000
EXIST. FACILITY:	URBAN FREEWAY		PROP. FACILITY: URBAN FREEWAY				05/2002	$1,246,000
FORT WORTH	TARRANT	IH 30	1068-02-106	0.1		C		$0
DESCRIPTION:	REHABILITATE BRIDGE AND APPROACHES							$0
LIMITS FROM:	SH 360 WEST FRONTAGE ROAD AT IH 30				TO: .			$1,091,000
EXIST. FACILITY:			PROP. FACILITY:				05/2002	$1,091,000
FORT WORTH	TARRANT	CS	9902-48-928	0.1		C		$0
DESCRIPTION:	REPLACE BRIDGE AND APPROACHES							$0
LIMITS FROM:	CRAVENS RD AT WILDCAT BRANCH IN FT WORTH				TO: .			$162,000
EXIST. FACILITY:	URBAN UNDIVIDED		PROP. FACILITY: URBAN UNDIVIDED				05/2002	$162,000
FORT WORTH	TARRANT	CS	9902-87-943	0.1		C		$0
DESCRIPTION:	REPLACE BRIDGE							$0
LIMITS FROM:	BEDFORD-EULESS RD @ LOREAN BRANCH,HURST				TO: .			$597,000
EXIST. FACILITY:	URBAN UNDIVIDED		PROP. FACILITY: URBAN UNDIVIDED				05/2002	$597,000
FORT WORTH	WISE	CR	0902-20-081	0.1		C		$0
DESCRIPTION:	REPLACE BRIDGE AND APPROACHES							$0
LIMITS FROM:	CR 2327 AT TRIBUTARY OF BLACK CREEK				TO: .			$298,000
EXIST. FACILITY:	RURAL UNDIVIDED		PROP. FACILITY: RURAL UNDIVIDED				01/2004	$298,000
FORT WORTH	WISE	CR	0902-20-927	0.1		C		$0
DESCRIPTION:	REPLACE BRIDGE AND APPROACHES							$0
LIMITS FROM:	CR 1308 AT DRY CREEK				TO: .			$372,000
EXIST. FACILITY:	RURAL UNDIVIDED		PROP. FACILITY: RURAL UNDIVIDED				05/2002	$372,000
FORT WORTH	WISE	CR	0902-20-945	0.1		C		$0
DESCRIPTION:	EPLACE BRIDGE AND APPROACHES							$0
LIMITS FROM:	CR 2224 AT PECAN CREEK				TO: .			$320,000
EXIST. FACILITY:	RURAL UNDIVIDED		PROP. FACILITY: RURAL UNDIVIDED				05/2002	$320,000
FORT WORTH	WISE	CR	0902-20-947	0.1		C		$0
DESCRIPTION:	REPLACE BRIDGE							$0
LIMITS FROM:	CR 2755 AT TRIBUTARY OF DENTON CREEK				TO: .			$375,000
EXIST. FACILITY:	RURAL UNDIVIDED		PROP. FACILITY: RURAL UNDIVIDED				05/2002	$375,000
FORT WORTH	WISE	CR	0902-20-996	0.1		C		$0
DESCRIPTION:	REPLACE BRIDGE AND APPROACHES							$0
LIMITS FROM:	CR 1590 AT BIG SANDY CREEK				TO: .			$315,000
EXIST. FACILITY:	RURAL UNDIVIDED		PROP. FACILITY: RURAL UNDIVIDED				05/2002	$315,000
FORT WORTH	JACK	CR	0902-40-913	0.1		C		$0
DESCRIPTION:	REPLACE BRIDGE AND APPROACHES							$0
LIMITS FROM:	SQUAW MOUNTAIN RD OVER W FRK TRINITY				TO: .			$255,000
EXIST. FACILITY:	RURAL UNDIVIDED		PROP. FACILITY: RURAL UNDIVIDED				05/2002	$255,000
FORT WORTH	JACK	CR	0902-40-940	0.1		C		$0
DESCRIPTION:	REPLACE BRIDGE AND APPROACHES							$0
LIMITS FROM:	ROBERTS BRANCH RD. AT W. FORK OF TRINITY				TO: .			$264,000
EXIST. FACILITY:	RURAL UNDIVIDED		PROP. FACILITY: RURAL UNDIVIDED				05/2002	$264,000

PROJECT HAS ADVANCED TO A HIGHER AUTHORIZATION.

DISTRICT	COUNTY	HWY NO	CONT-SECT-JOB	LENGTH MILES	SCHED DT	LEVEL OF AUTHORITY	OTHER CATEGORIES DATE OF LATEST EST	OTHER PARTICIPATION OTHER CAT FUNDS CATEGORY 6 FUNDS EST CONST COST
FORT WORTH	PALO PINTO	CR	0902-39-920	0.1		C		$0
DESCRIPTION:	REPLACE BRIDGE AND APPROACHES							$0
LIMITS FROM:	COOK RD AT TRIBUTARY TO GRASSY BRAN			TO: .				$400,000
EXIST. FACILITY:	RURAL UNDIVIDED		PROP. FACILITY: RURAL UNDIVIDED				02/2004	$400,000
FORT WORTH	PALO PINTO	CR	0902-39-926	0.1		C		$0
DESCRIPTION:	REPLACE BRIDGE AND APPROACHES							$0
LIMITS FROM:	CR 153 (WITHERS RD) @ FORK OF WHATLEY CR			TO: .				$180,000
EXIST. FACILITY:	RURAL UNDIVIDED		PROP. FACILITY: RURAL UNDIVIDED				05/2002	$180,000
FORT WORTH	PARKER	CR	0902-38-058	0.1		C		$0
DESCRIPTION:	REPLACE BRIDGE AND APPROACHES							$0
LIMITS FROM:	NEW AUTHON RD AT DRY CREEK			TO: .				$515,000
EXIST. FACILITY:	RURAL UNDIVIDED		PROP. FACILITY: RURAL UNDIVIDED				11/2003	$515,000
FORT WORTH	PARKER	CR	0902-38-966	0.1		C		$0
DESCRIPTION:	REPLACE BRIDGE AND APPROACHES							$0
LIMITS FROM:	OLD DENNIS RD AT PATRICK CREEK			TO: .				$496,000
EXIST. FACILITY:	RURAL UNDIVIDED		PROP. FACILITY: RURAL UNDIVIDED				05/2002	$496,000
FORT WORTH	TARRANT	IH 820	0008-13-179	0.1		C		$0
DESCRIPTION:	REHAB BRIDGE							$0
LIMITS FROM:	AT EB SH 183			TO: .				$1,434,001
EXIST. FACILITY:	URBAN FREEWAY		PROP. FACILITY: URBAN FREEWAY				12/2003	$1,434,001
FORT WORTH	TARRANT	IH 820	0008-13-185	0.1		C		$0
DESCRIPTION:	REHABILITATE BRIDGE AND APPROACHES							$0
LIMITS FROM:	AT SH 183 WB UNDERPASS			TO: .				$1,434,000
EXIST. FACILITY:	URBAN DIVIDED		PROP. FACILITY: URBAN DIVIDED				05/2002	$1,434,000
FORT WORTH	TARRANT	US 377	0081-01-038	0.1		C		$0
DESCRIPTION:	REHABILITATE BRIDGE AND APPROACHES							$0
LIMITS FROM:	EAST BELKNAP AT TRINITY RIVER			TO: .				$4,036,000
EXIST. FACILITY:	URBAN UNDIVIDED		PROP. FACILITY: URBAN UNDIVIDED				05/2002	$4,036,000
FORT WORTH	TARRANT	CS	9902-87-925	0.1		C		$0
DESCRIPTION:	REPLACE BRIDGE AND APPROACHES NEED JUSTIFICATION TO REPLACE PRIOR TO PS&E							$0
LIMITS FROM:	PUMPHREY RD AT FARMERS BRANCH			TO: IN WESTWORTH VILLAGE				$543,000
EXIST. FACILITY:	URBAN UNDIVIDED		PROP. FACILITY: URBAN UNDIVIDED				05/2002	$543,000
FORT WORTH	TARRANT	B648	9902-87-934	0.1		C		$0
DESCRIPTION:	REPLACE BRIDGE							$0
LIMITS FROM:	ON HULEN ST AT VICKERY BLVD			TO: UP RR AND TRINITY RIVER IN FORT WORTH				$6,000,001
EXIST. FACILITY:	URBAN DIVIDED		PROP. FACILITY: URBAN DIVIDED				03/2003	$6,000,001
FORT WORTH	TARRANT	CS	9902-87-937	0.1		C		$0
DESCRIPTION:	REHABILITATE BRIDGE							$0
LIMITS FROM:	RIVERSIDE DR. NB AT W FORK OF TRINITY			TO: IN FORT WORTH				$461,000
EXIST. FACILITY:	URBAN DIVIDED		PROP. FACILITY: URBAN DIVIDED				05/2002	$461,000
FORT WORTH	TARRANT	CS	9902-87-941	0.1		C		$0
DESCRIPTION:	REPLACE BRIDGE							$0
LIMITS FROM:	PLEASANT RIDGE RD @ RUSH CK IN ARLINGTON			TO: .				$623,000
EXIST. FACILITY:	URBAN UNDIVIDED		PROP. FACILITY: URBAN UNDIVIDED				10/2002	$623,000
FORT WORTH	TARRANT	CS	9902-87-948	0.1		C		$0
DESCRIPTION:	REHABILITATE AND WIDEN BRIDGE							$0
LIMITS FROM:	SILVER CREEK RD AT SILVER CREEK,FT WORTH			TO: .				$862,000
EXIST. FACILITY:	URBAN UNDIVIDED		PROP. FACILITY: URBAN UNDIVIDED				10/2002	$862,000
FORT WORTH	WISE	CR	0902-20-906	0.1		C		$0
DESCRIPTION:	REPLACE BRIDGE AND APPROACHES							$0
LIMITS FROM:	CR 2323 AT TRIBUTARY TO BLACK CREEK			TO: .				$272,000
EXIST. FACILITY:	RURAL UNDIVIDED		PROP. FACILITY: RURAL UNDIVIDED				05/2002	$272,000
FORT WORTH	WISE	CR	0902-20-998	0.1		C		$0
DESCRIPTION:	REPLACE BRIDGE AND APPROACHES							$0
LIMITS FROM:	CR 2327 AT TRIBUTARY TO BLACK CREEK			TO: .				$310,000
EXIST. FACILITY:	RURAL UNDIVIDED		PROP. FACILITY: RURAL UNDIVIDED				05/2002	$310,000
FORT WORTH	JACK	CR	0902-40-925	0.1		C		$0
DESCRIPTION:	REPLACE BRIDGE AND APPROACHES							$0
LIMITS FROM:	SQUAW MOUNTAIN RD AT LODGE CREEK			TO: .				$281,000
EXIST. FACILITY:	RURAL UNDIVIDED		PROP. FACILITY: RURAL UNDIVIDED				05/2002	$281,000

PROJECT HAS ADVANCED TO A HIGHER AUTHORIZATION.

DISTRICT	COUNTY	HWY NO	CONT-SECT-JOB	LENGTH MILES	SCHED DT	LEVEL OF AUTHORITY	OTHER CATEGORIES DATE OF LATEST EST	OTHER PARTICIPATION OTHER CAT FUNDS CATEGORY 6 FUNDS EST CONST COST
FORT WORTH	JOHNSON	FM 2258	1599-03-012	0.1		C		$0
DESCRIPTION:	REPLACE BRIDGE AND APPROACHES							$0
LIMITS FROM:	AT COTTONWOOD CREEK			TO: .				$800,000
EXIST. FACILITY:	RURAL UNDIVIDED		PROP. FACILITY:	RURAL UNDIVIDED			12/2003	$800,000
FORT WORTH	PARKER	IH 20	0008-03-901	0.1		C		$0
DESCRIPTION:	REHABILITATE AND WIDEN BRIDGE							$0
LIMITS FROM:	N. FRTG ROAD AT CLEAR FORK OF TRINITY			TO: .				$1,364,000
EXIST. FACILITY:			PROP. FACILITY:				05/2002	$1,364,000
FORT WORTH	PARKER	IH 20	0314-01-900	0.1		C		$0
DESCRIPTION:	REHABILITATE AND WIDEN BRIDGE							$0
LIMITS FROM:	IH 20 NFR OVER GRINDSTONE CREEK			TO: .				$590,000
EXIST. FACILITY:			PROP. FACILITY:				05/2002	$590,000
FORT WORTH	PARKER	FM 1885	0649-02-900	0.1		C		$0
DESCRIPTION:	REHABILITATE AND WIDEN BRIDGE							$0
LIMITS FROM:	FM 1885 OVER DRY CREEK			TO: .				$500,000
EXIST. FACILITY:	RURAL UNDIVIDED		PROP. FACILITY:	RURAL UNDIVIDED			11/2002	$500,000
FORT WORTH	TARRANT	IH 820	0008-13-181	0.1		C		$0
DESCRIPTION:	REPLACE BRIDGE							$0
LIMITS FROM:	AT WEST BOUND TRINITY BLVD			TO: .				$654,000
EXIST. FACILITY:	URBAN UNDIVIDED		PROP. FACILITY:	URBAN UNDIVIDED			05/2002	$654,000
FORT WORTH	TARRANT	BU 287P	0014-01-901	0.1		C		$0
DESCRIPTION:	REHABILITATE THE HISTORIC BRIDGE							$0
LIMITS FROM:	NORTH MAIN ST AT TRINITY RIVER			TO: IN FORT WORTH.				$2,280,000
EXIST. FACILITY:	URBAN UNDIVIDED		PROP. FACILITY:	URBAN UNDIVIDED			05/2002	$2,280,000
FORT WORTH	TARRANT	IH 35W	0014-16-900	0.1		C		$0
DESCRIPTION:	REPLACE BRIDGE							$0
LIMITS FROM:	IH 35 NB OVER SH 121 WB			TO: .				$972,000
EXIST. FACILITY:	URBAN FREEWAY		PROP. FACILITY:	URBAN FREEWAY			05/2002	$972,000
FORT WORTH	TARRANT	IH 35W	0014-16-904	0.1		C		$0
DESCRIPTION:	REHAB AND WIDEN BRIDGES							$0
LIMITS FROM:	IH 35 WFR AND EFR BRIDGES AT SYCAMORE CR			TO: .				$2,259,000
EXIST. FACILITY:			PROP. FACILITY:				05/2002	$2,259,000
FORT WORTH	TARRANT	SP 347	0081-01-040	0.1		C		$0
DESCRIPTION:	REHABILITATE BRIDGE							$0
LIMITS FROM:	EB (WEATHERFORD ST)@ O-K-T BR & UP			TO: .				$1,681,000
EXIST. FACILITY:	URBAN DIVIDED		PROP. FACILITY:	URBAN DIVIDED			05/2002	$1,681,000
FORT WORTH	TARRANT	CS	0902-48-917	0.1		C		$0
DESCRIPTION:	REHABILITATE BRIDGES							$0
LIMITS FROM:	WHITE SETTLEMENT RD AT WEST FORK OF			TO: TRINITY (STRS 1 & 2) IN FT WORTH				$4,994,000
EXIST. FACILITY:	URBAN UNDIVIDED		PROP. FACILITY:	URBAN UNDIVIDED			10/2002	$4,994,000
FORT WORTH	TARRANT	CS	0902-48-923	0.1		C		$0
DESCRIPTION:	REHABILITATE BRIDGE							$0
LIMITS FROM:	N UNIVERSITY DR (NB) AT W FORK OF			TO: TRINITY IN FT WORTH				$1,459,000
EXIST. FACILITY:	URBAN UNDIVIDED		PROP. FACILITY:	URBAN UNDIVIDED			10/2002	$1,459,000
FORT WORTH	TARRANT	CS	9902-87-901	0.1		C		$0
DESCRIPTION:	REHABILITATE BRIDGE AND APPROACHES							$0
LIMITS FROM:	HURSTVIEW DR OVER LOREAN BRANCH IN HURST			TO: .				$431,000
EXIST. FACILITY:	URBAN UNDIVIDED		PROP. FACILITY:	URBAN UNDIVIDED			05/2002	$431,000
FORT WORTH	WISE	FM 51	0312-03-024	0.1		C		$0
DESCRIPTION:	REPLACE BRIDGE							$0
LIMITS FROM:	AT NORTH PECAN CREEK			TO: .				$528,000
EXIST. FACILITY:	RURAL UNDIVIDED		PROP. FACILITY:	RURAL UNDIVIDED			05/2002	$528,000
FORT WORTH	WISE	CR	0902-20-946	0.1		C		$0
DESCRIPTION:	REPLACE BRIDGE AND APPROACHES							$0
LIMITS FROM:	CR 4181 AT TRIBUTARY OF CENTER CREEK			TO: .				$333,000
EXIST. FACILITY:	RURAL UNDIVIDED		PROP. FACILITY:	RURAL UNDIVIDED			05/2002	$333,000
FORT WORTH	ERATH	SH 108	0250-07-011	0.1		C		$0
DESCRIPTION:	REHAB BRIDGE							$0
LIMITS FROM:	AT BOSQUE RIVER			TO: .				$900,000
EXIST. FACILITY:	RURAL UNDIVIDED		PROP. FACILITY:	RURAL UNDIVIDED			12/2003	$900,000

PROJECT HAS ADVANCED TO A HIGHER AUTHORIZATION.

DISTRICT	COUNTY	HWY NO	CONT-SECT-JOB	LENGTH MILES	SCHED DT	LEVEL OF AUTHORITY	OTHER CATEGORIES DATE OF LATEST EST	OTHER PARTICIPATION OTHER CAT FUNDS CATEGORY 6 FUNDS EST CONST COST
FORT WORTH	ERATH	CR	0902-49-050	0.1		C		$0
DESCRIPTION:	REPLACE BRIDGE AND APPROACHES							$0
LIMITS FROM:	CR 120 AT SALT CREEK_(PCT 4)			TO: .				$590,000
EXIST. FACILITY:	RURAL UNDIVIDED		PROP. FACILITY:	RURAL UNDIVIDED			01/2004	$590,000
FORT WORTH	ERATH	CR	0902-49-904	0.1		C		$0
DESCRIPTION:	REPLACE BRIDGE AND APPROACHES							$0
LIMITS FROM:	CR 218 AT DAFAU CREEK			TO: .				$346,000
EXIST. FACILITY:	RURAL UNDIVIDED		PROP. FACILITY:	RURAL UNDIVIDED			05/2002	$346,000
FORT WORTH	ERATH	CR	0902-49-910	0.1		C		$0
DESCRIPTION:	REPLACE BRIDGE AND APPROACHES							$0
LIMITS FROM:	CR 336 AT TRIB TO RESLEY CREEK			TO: .				$118,000
EXIST. FACILITY:	RURAL UNDIVIDED		PROP. FACILITY:	RURAL UNDIVIDED			08/2000	$118,000
FORT WORTH	ERATH	CR	0902-49-930	0.1		C		$0
DESCRIPTION:	REHABILITATE BRIDGE							$0
LIMITS FROM:	CR 149 AT PALUXY RIVER IN BLUFFDALE			TO: .				$800,000
EXIST. FACILITY:	RURAL UNDIVIDED		PROP. FACILITY:	RURAL UNDIVIDED			03/2003	$800,000
FORT WORTH	ERATH	CR	0902-49-940	0.1		C		$0
DESCRIPTION:	REPLACE BRIDGE AND APPROACHES							$0
LIMITS FROM:	CR 351 AT BELL BRANCH			TO: .				$375,000
EXIST. FACILITY:	RURAL UNDIVIDED		PROP. FACILITY:	RURAL UNDIVIDED			03/2003	$375,000
FORT WORTH	ERATH	FM 847	1597-02-900	0.1		C		$0
DESCRIPTION:	REHABILITATE & WIDEN BRIDGE AND APPROACH							$0
LIMITS FROM:	FM 847 OVER ALARM CREEK			TO: .				$393,000
EXIST. FACILITY:	RURAL UNDIVIDED		PROP. FACILITY:	RURAL UNDIVIDED			03/2003	$393,000
FORT WORTH	HOOD	FM 4	0385-02-901	0.1		C		$0
DESCRIPTION:	REPLACE BRIDGE AND APPROACHES							$0
LIMITS FROM:	FM 4 AT CROCKERY CREEK			TO: .				$474,000
EXIST. FACILITY:	RURAL UNDIVIDED		PROP. FACILITY:	RURAL UNDIVIDED			03/2003	$474,000
FORT WORTH	JACK	SH 199	0171-01-025	0.1		C		$0
DESCRIPTION:	REPLACE BRIDGE							$0
LIMITS FROM:	AT SNAKE CREEK			TO: .				$562,000
EXIST. FACILITY:	RURAL UNDIVIDED		PROP. FACILITY:	RURAL UNDIVIDED			03/2003	$562,000
FORT WORTH	JACK	US 281	0249-07-053	0.1		C		$0
DESCRIPTION:	REPLACE BRIDGE AND APPROACHES							$0
LIMITS FROM:	AT KEECHI CREEK			TO: .				$528,000
EXIST. FACILITY:	URBAN UNDIVIDED		PROP. FACILITY:	URBAN UNDIVIDED			03/2003	$528,000
FORT WORTH	JACK	US 281	0249-07-058	0.1		C		$0
DESCRIPTION:	REPLACE BRIDGE							$0
LIMITS FROM:	AT LOST CREEK			TO: .				$789,000
EXIST. FACILITY:	RURAL UNDIVIDED		PROP. FACILITY:	RURAL UNDIVIDED			03/2003	$789,000
FORT WORTH	JACK	CR	0902-40-920	0.1		C		$0
DESCRIPTION:	REPLACE BRIDGE AND APPROACHES							$0
LIMITS FROM:	E. GIBTOWN AT BRANCH OF ELM POOL CREEK			TO: .				$172,000
EXIST. FACILITY:	RURAL UNDIVIDED		PROP. FACILITY:	RURAL UNDIVIDED			03/2003	$172,000
FORT WORTH	JACK	FM 1156	1309-01-900	0.1		C		$0
DESCRIPTION:	REHABILITATE & WIDEN BRIDGE & APPROACHES							$0
LIMITS FROM:	FM 1156 OVER BEANS CREEK			TO: .				$626,000
EXIST. FACILITY:	RURAL UNDIVIDED		PROP. FACILITY:	RURAL UNDIVIDED			03/2003	$626,000
FORT WORTH	JOHNSON	IH 35W	0014-03-075	0.1		C		$0
DESCRIPTION:	REPLACE BRIDGE							$0
LIMITS FROM:	UNDERPASS AT CR 577/604			TO: .				$960,000
EXIST. FACILITY:	RURAL UNDIVIDED		PROP. FACILITY:	RURAL UNDIVIDED			03/2003	$960,000
FORT WORTH	JOHNSON	IH 35W	0014-03-900	1		C		$0
DESCRIPTION:	REHAB AND WIDEN BRIDGE							$0
LIMITS FROM:	IH 35W EFR AT VILLAGE CREEK			TO: .				$1,939,000
EXIST. FACILITY:			PROP. FACILITY:				03/2003	$1,939,000
FORT WORTH	JOHNSON	IH 35W	0014-03-901	0.1		C		$0
DESCRIPTION:	REHABILITATE AND WIDEN BRIDGE							$0
LIMITS FROM:	EAST FRONTAGE ROAD AT QUILL MILLER CREEK			TO: .				$1,015,000
EXIST. FACILITY:			PROP. FACILITY:				03/2003	$1,015,000

PROJECT HAS ADVANCED TO A HIGHER AUTHORIZATION.

DISTRICT	COUNTY	HWY NO	CONT-SECT-JOB	LENGTH MILES	SCHED DT	LEVEL OF AUTHORITY	OTHER CATEGORIES DATE OF LATEST EST	OTHER PARTICIPATION OTHER CAT FUNDS CATEGORY 6 FUNDS EST CONST COST
FORT WORTH	JOHNSON	IH 35W	0014-03-902	0.1		C		$0
DESCRIPTION:	REHABILITATE BRIDGE							$0
LIMITS FROM:	WEST FRONTAGE ROAD AT QUILL MILLER CREEK			TO: .				$817,000
EXIST. FACILITY:			PROP. FACILITY:				03/2003	$817,000
FORT WORTH	JOHNSON	IH 35W	0014-04-900	0.1		C		$0
DESCRIPTION:	REHAB AND WIDEN BRIDGE							$0
LIMITS FROM:	IH 35W EFR OVER CHAMBERS CREEK			TO: .				$1,724,000
EXIST. FACILITY:			PROP. FACILITY:				03/2003	$1,724,000
FORT WORTH	JOHNSON	IH 35W	0014-04-902	0.1		C		$0
DESCRIPTION:	REHABILITATE AND WIDEN BRIDGE AND APPROACHES							$0
LIMITS FROM:	IH 35W EFR AT TURKEY CREEK			TO: .				$1,503,000
EXIST. FACILITY:			PROP. FACILITY:				03/2003	$1,503,000
FORT WORTH	JOHNSON	IH 35W	0014-04-903	0.1		C		$0
DESCRIPTION:	REHABILITATE AND WIDEN BRIDGE							$0
LIMITS FROM:	IH 35 WEST FRONTAGE ROAD OVER TURKEY CK			TO: .				$1,503,000
EXIST. FACILITY:	RURAL UNDIVIDED		PROP. FACILITY:	RURAL UNDIVIDED			03/2003	$1,503,000
FORT WORTH	JOHNSON	BI 35-V	0014-13-003	0.1		C		$0
DESCRIPTION:	REPLACE BRIDGE							$0
LIMITS FROM:	AT BUSINESS US 67			TO: .				$608,000
EXIST. FACILITY:	RURAL UNDIVIDED		PROP. FACILITY:	RURAL UNDIVIDED			03/2003	$608,000
FORT WORTH	JOHNSON	PR 21	0611-01-055	0.1		C		$0
DESCRIPTION:	REPLACE BRIDGE							$0
LIMITS FROM:	AT CAMP CREEK INSIDE CLEBURNE NAT.			TO: .				$225,000
EXIST. FACILITY:	RURAL UNDIVIDED		PROP. FACILITY:	RURAL UNDIVIDED			12/2003	$225,000
FORT WORTH	JOHNSON	FM 157	0747-05-900	0.1		C		$0
DESCRIPTION:	REPLACE BRIDGES_AND APPROACHES							$0
LIMITS FROM:	FM 157 OVER MOUNTAIN CRK & GRASSY BRANCH			TO: .				$709,000
EXIST. FACILITY:	RURAL UNDIVIDED		PROP. FACILITY:	RURAL UNDIVIDED			11/2000	$709,000
FORT WORTH	PALO PINTO	CR	0902-39-901	0.1		C		$0
DESCRIPTION:	REPLACE BRIDGE AND APPROACHES							$0
LIMITS FROM:	CR 246 OVER BRANCH OF KEECHI CREEK			TO: .				$205,000
EXIST. FACILITY:	RURAL UNDIVIDED		PROP. FACILITY:	RURAL UNDIVIDED			03/2003	$205,000
FORT WORTH	PALO PINTO	CR	0902-39-919	0.1		C		$0
DESCRIPTION:	REPLACE BRIDGE AND APPROACHES							$0
LIMITS FROM:	BLUE FLAT RD AT LITTLE SUNDAY CREEK			TO: .				$370,000
EXIST. FACILITY:	RURAL UNDIVIDED		PROP. FACILITY:	RURAL UNDIVIDED			03/2003	$370,000
FORT WORTH	PALO PINTO	FM 919	1178-01-901	0.1		C		$0
DESCRIPTION:	REPLACE BRIDGE							$0
LIMITS FROM:	AT PANTHER CREEK RELIEF BRIDGE			TO: .				$650,000
EXIST. FACILITY:	RURAL UNDIVIDED		PROP. FACILITY:	RURAL UNDIVIDED			01/2004	$650,000
FORT WORTH	PALO PINTO	FM 2201	1993-01-901	0.1		C		$0
DESCRIPTION:	REPLACE BRIDGE							$0
LIMITS FROM:	FM 2201 AT SUNDAY CREEK			TO: .				$800,000
EXIST. FACILITY:	RURAL UNDIVIDED		PROP. FACILITY:	RURAL UNDIVIDED			01/2004	$800,000
FORT WORTH	PARKER	CR	0902-38-059	0.1		C		$0
DESCRIPTION:	REPLACE BRIDGE							$0
LIMITS FROM:	ANNETA CENTERPOINT AT BOGDEN BRANCH			TO: .				$350,000
EXIST. FACILITY:	RURAL UNDIVIDED		PROP. FACILITY:	RURAL UNDIVIDED			01/2004	$350,000
FORT WORTH	PARKER	CR	0902-38-905	0.1		C		$0
DESCRIPTION:	REPLACE BRIDGE AND APPROACHES							$0
LIMITS FROM:	HARMONY CIRCLE AT TRIB. OF THREE MILE BR			TO: .				$214,000
EXIST. FACILITY:	RURAL UNDIVIDED		PROP. FACILITY:	RURAL UNDIVIDED			05/2002	$214,000
FORT WORTH	PARKER	CR	0902-38-925	0.1		C		$0
DESCRIPTION:	REPLACE BRIDGE AND APPROACHES							$0
LIMITS FROM:	CANDLE LANE AT BRANCH OF DRY CK (PCT 2)			TO: .				$150,000
EXIST. FACILITY:	RURAL UNDIVIDED		PROP. FACILITY:	RURAL UNDIVIDED			05/2002	$150,000
FORT WORTH	PARKER	CR	0902-38-949	0.1		C		$0
DESCRIPTION:	REPLACE BRIDGE AND APPROACHES							$0
LIMITS FROM:	GARNER ADELL RD AT BRANCH OF DRY CREEK			TO: (STR #3) IN PRECINCT 1				$343,000
EXIST. FACILITY:	RURAL UNDIVIDED		PROP. FACILITY:	RURAL UNDIVIDED			05/2002	$343,000

PROJECT HAS ADVANCED TO A HIGHER AUTHORIZATION.

DISTRICT	COUNTY	HWY NO	CONT-SECT-JOB	LENGTH MILES	SCHED DT	LEVEL OF AUTHORITY	OTHER CATEGORIES DATE OF LATEST EST	OTHER PARTICIPATION OTHER CAT FUNDS CATEGORY 6 FUNDS EST CONST COST
FORT WORTH	PARKER	CR	0902-38-957	0.1		C		$0
DESCRIPTION:	REPLACE BRIDGE AND APPROACHES							$0
LIMITS FROM:	GILLILAND RD. AT WALNUT CREEK			TO: .				$354,000
EXIST. FACILITY:	RURAL UNDIVIDED		PROP. FACILITY: RURAL UNDIVIDED				03/2003	$354,000
FORT WORTH	PARKER	CR	0902-38-961	0.1		C		$0
DESCRIPTION:	REPLACE BRIDGE AND APPROACHES							$0
LIMITS FROM:	SRING CREEK RD. (CR 4026) AT SPRING CK.			TO: .				$381,000
EXIST. FACILITY:	RURAL UNDIVIDED		PROP. FACILITY: RURAL UNDIVIDED				03/2003	$381,000
FORT WORTH	TARRANT	SH 180	0008-05-900	0.1		C		$0
DESCRIPTION:	REHABILITATE BRIDGE AND APPROACHES							$0
LIMITS FROM:	US 180 EB OVER SYCAMORE CREEK			TO: .				$1,225,000
EXIST. FACILITY:	URBAN DIVIDED		PROP. FACILITY: URBAN DIVIDED				03/2003	$1,225,000
FORT WORTH	TARRANT	IH 820	0008-15-030	0.1		C		$0
DESCRIPTION:	REHABILITATE BRIDGE							$0
LIMITS FROM:	SB FRONTAGE RD @ MARY'S CREEK			TO: .				$344,000
EXIST. FACILITY:			PROP. FACILITY:				01/1997	$344,000
FORT WORTH	TARRANT	IH 820	0008-15-032	0.1		C		$0
DESCRIPTION:	REPAIR BOX BEAMS							$0
LIMITS FROM:	NB FRONTAGE ROAD AT MARY'S CREEK			TO: .				$420,000
EXIST. FACILITY:			PROP. FACILITY:				11/1998	$420,000
FORT WORTH	TARRANT	IH 35W	0014-16-901	0.1		C		$0
DESCRIPTION:	REPLACE BRIDGE							$0
LIMITS FROM:	IH 35SB OVER IH 820 WB			TO: .				$595,000
EXIST. FACILITY:	URBAN FREEWAY		PROP. FACILITY: URBAN FREEWAY				10/1998	$595,000
FORT WORTH	TARRANT	IH 35W	0014-16-902	0.1		C		$0
DESCRIPTION:	REHABILITATE BRIDGE							$0
LIMITS FROM:	E. FRONTAGE RD AT TRIB OF BIG FOSSIL CK			TO: .				$456,000
EXIST. FACILITY:			PROP. FACILITY:				03/2003	$456,000
FORT WORTH	TARRANT	SP 347	0081-01-901	0.1		C		$0
DESCRIPTION:	REHABILITATE BRIDGE							$0
LIMITS FROM:	EASTBOUND BRIDGE AT AT&SF RR			TO: .				$731,000
EXIST. FACILITY:	URBAN DIVIDED		PROP. FACILITY: URBAN DIVIDED				03/2003	$731,000
FORT WORTH	TARRANT	SH 183	0094-05-047	0.1		C		$0
DESCRIPTION:	BRIDGE REHAB AND WIDENING							$0
LIMITS FROM:	AT MARINE CREEK			TO: .				$718,000
EXIST. FACILITY:	URBAN UNDIVIDED		PROP. FACILITY: URBAN UNDIVIDED				12/1996	$718,000
FORT WORTH	TARRANT	SH 199	0171-04-059	0.1		C		$0
DESCRIPTION:	REHABILITATE BRIDGE							$0
LIMITS FROM:	EAST FRONTAGE RD. AT ASH CREEK			TO: .				$542,000
EXIST. FACILITY:			PROP. FACILITY:				03/2003	$542,000
FORT WORTH	TARRANT	SH 199	0171-04-900	0.1		C		$0
DESCRIPTION:	REPLACE BRIDGE							$0
LIMITS FROM:	FM 730 OVERPASS			TO: .				$500,001
EXIST. FACILITY:	URBAN DIVIDED		PROP. FACILITY: URBAN DIVIDED				01/2004	$500,001
FORT WORTH	TARRANT	US 287	0172-06-906	0.1		C		$0
DESCRIPTION:	REHABILITATE AND WIDEN BRIDGE							$0
LIMITS FROM:	US 287 AT CHAMBERS STREET UNDERPASS			TO: .				$362,000
EXIST. FACILITY:	URBAN UNDIVIDED		PROP. FACILITY: URBAN UNDIVIDED				12/1998	$362,000
FORT WORTH	TARRANT	SH 121	0364-01-909	0.1		C		$0
DESCRIPTION:	REPLACE THE CRACKED BOX BEAMS							$0
LIMITS FROM:	BASS PRO ROAD (PREV: BETHEL RD.) U/			TO: .				$800,000
EXIST. FACILITY:	URBAN UNDIVIDED		PROP. FACILITY: URBAN UNDIVIDED				08/1998	$800,000
FORT WORTH	TARRANT	FM 156	0718-02-901	0.1		C		$0
DESCRIPTION:	REPLACE BRIDGE-CLASS CULVERT							$0
LIMITS FROM:	AT LITTLE FOSSIL CREEK			TO: .				$328,000
EXIST. FACILITY:	URBAN UNDIVIDED		PROP. FACILITY: URBAN UNDIVIDED				12/2000	$328,000
FORT WORTH	TARRANT	CS	0902-48-921	0.1		C		$0
DESCRIPTION:	REHABILITATE BRIDGE							$0
LIMITS FROM:	WALNUT CRK DR (SB) AT WALNUT CRK			TO: IN MANSFIELD				$598,000
EXIST. FACILITY:	URBAN UNDIVIDED		PROP. FACILITY: URBAN UNDIVIDED				10/2002	$598,000

PROJECT HAS ADVANCED TO A HIGHER AUTHORIZATION.

DISTRICT	COUNTY	HWY NO	CONT-SECT-JOB	LENGTH MILES	SCHED DT	LEVEL OF AUTHORITY	OTHER CATEGORIES DATE OF LATEST EST	OTHER PARTICIPATION OTHER CAT FUNDS CATEGORY 6 FUNDS EST CONST COST
FORT WORTH	TARRANT	CR	0902-48-934	0.1		C		$0
DESCRIPTION:	REPLACE BRIDGE							$0
LIMITS FROM:	BURLESON-CARDINAL RD AT VILLAGE CRK			TO: .				$674,000
EXIST. FACILITY:	RURAL UNDIVIDED		PROP. FACILITY: RURAL UNDIVIDED				03/2003	$674,000
FORT WORTH	TARRANT	CR	0902-48-939	0.1		C		$0
DESCRIPTION:	REPLACE BRIDGE							$0
LIMITS FROM:	TEN MILE RD (NB) AT W FORK OF TRINITY			TO: .				$1,774,000
EXIST. FACILITY:	RURAL UNDIVIDED		PROP. FACILITY: RURAL UNDIVIDED				03/2003	$1,774,000
FORT WORTH	TARRANT	CS	0902-48-940	0.1		C		$0
DESCRIPTION:	REPLACE BRIDGE							$0
LIMITS FROM:	BURNEY RD AT TRIBUTARY OF TRINITY			TO: IN ARLINGTON				$337,000
EXIST. FACILITY:	URBAN UNDIVIDED		PROP. FACILITY: URBAN UNDIVIDED				03/2003	$337,000
FORT WORTH	TARRANT	IH 30	1068-01-904	0.1		C		$0
DESCRIPTION:	REHABILITATE AND WIDEN SB AND NB BRIDGES							$0
LIMITS FROM:	SH 183 OVER IH 30			TO: .				$3,228,000
EXIST. FACILITY:	URBAN DIVIDED		PROP. FACILITY: URBAN DIVIDED				03/2003	$3,228,000
FORT WORTH	TARRANT	IH 30	1068-02-107	0.1		C		$0
DESCRIPTION:	REPLACE BRIDGE AND APPROACHES							$0
LIMITS FROM:	RANDOL MILL ROAD AT IH 30			TO: .				$798,000
EXIST. FACILITY:	URBAN DIVIDED		PROP. FACILITY: URBAN DIVIDED				12/1996	$798,000
FORT WORTH	TARRANT	IH 30	1068-02-901	0.1		C		$0
DESCRIPTION:	REHABILITATE AND WIDEN BRIDGE AND APPROACHES							$0
LIMITS FROM:	DUNCAN PERRY RD UNDERPASS ON IH 30			TO: .				$1,346,000
EXIST. FACILITY:	URBAN UNDIVIDED		PROP. FACILITY: URBAN UNDIVIDED				11/2000	$1,346,000
FORT WORTH	TARRANT	SP 341	1068-03-901	0.1		C		$0
DESCRIPTION:	REHABILITATE AND WIDEN BRIDGE							$0
LIMITS FROM:	SP 341 NB OVER RAMP CONN TO SH 183			TO: .				$386,000
EXIST. FACILITY:	URBAN DIVIDED		PROP. FACILITY: URBAN DIVIDED				11/1998	$386,000
FORT WORTH	TARRANT	FM 1187	1330-01-900	0.1		C		$0
DESCRIPTION:	REHABILITATE AND WIDEN BRIDGE							$0
LIMITS FROM:	FM 1187 AT DEER CREEK			TO: .				$619,000
EXIST. FACILITY:	RURAL UNDIVIDED		PROP. FACILITY: RURAL UNDIVIDED				11/2000	$619,000
FORT WORTH	TARRANT	CS	9902-48-905	0.1		C		$0
DESCRIPTION:	REPLACE BRIDGE AND APPROACHES							$0
LIMITS FROM:	NINE MILE BRDGE RD AT UN-NAMED BRANCH			TO: IN FORT WORTH.				$500,000
EXIST. FACILITY:	URBAN UNDIVIDED		PROP. FACILITY: URBAN UNDIVIDED				05/2002	$500,000
FORT WORTH	TARRANT	CR	9902-48-911	0.1		C		$0
DESCRIPTION:	REPLACE BRIDGE AND APPROACHES							$0
LIMITS FROM:	STEPHENSON-LEVY RD AT TRIB TO VILLAGE CR			TO: .				$181,000
EXIST. FACILITY:	RURAL UNDIVIDED		PROP. FACILITY: RURAL UNDIVIDED				03/2003	$181,000
FORT WORTH	TARRANT	CS	9902-48-925	0.1		C		$0
DESCRIPTION:	REPLACE BRIDGE AND APPROACHES							$0
LIMITS FROM:	NORTH ST AT WALNUT CK IN MANSFIELD			TO: .				$960,000
EXIST. FACILITY:	URBAN UNDIVIDED		PROP. FACILITY: URBAN UNDIVIDED				03/2003	$960,000
FORT WORTH	TARRANT	CS	9902-48-950	0.1		C		$0
DESCRIPTION:	REPLACE BRIDGE AND APPROACHES							$0
LIMITS FROM:	BASS PRO ROAD AT COTTONWOOD BRANCH			TO: .IN GRAPEVINE				$528,000
EXIST. FACILITY:	URBAN UNDIVIDED		PROP. FACILITY: URBAN UNDIVIDED				03/2003	$528,000
FORT WORTH	TARRANT	CS	9902-48-956	0.1		C		$0
DESCRIPTION:	REPLACE BRIDGE AND APPROACHES							$0
LIMITS FROM:	NW 30T ST AT MARINE CREEK_IN FW			TO: .				$1,760,000
EXIST. FACILITY:	URBAN UNDIVIDED		PROP. FACILITY: URBAN UNDIVIDED				03/2003	$1,760,000
FORT WORTH	TARRANT	CS	9902-87-902	0.1		C		$0
DESCRIPTION:	REHABILITATE BRIDGE AND APPROACHES							$0
LIMITS FROM:	BEACH ST AT W FORK OF TRINITY IN FW			TO: .				$4,347,000
EXIST. FACILITY:	URBAN UNDIVIDED		PROP. FACILITY: URBAN UNDIVIDED				03/2003	$4,347,000
FORT WORTH	TARRANT	B690	9902-87-907	0.1		C		$0
DESCRIPTION:	REPLACE BRIDGE AND APPROACHES							$0
LIMITS FROM:	MAYFIELD ROAD AT KEE BRANCH			TO: IN ARLINGTON				$358,000
EXIST. FACILITY:	URBAN UNDIVIDED		PROP. FACILITY: URBAN UNDIVIDED				01/1997	$358,000

PROJECT HAS ADVANCED TO A HIGHER AUTHORIZATION.

DISTRICT	COUNTY	HWY NO	CONT-SECT-JOB	LENGTH MILES	SCHED DT	LEVEL OF AUTHORITY	OTHER CATEGORIES DATE OF LATEST EST	OTHER PARTICIPATION OTHER CAT FUNDS CATEGORY 6 FUNDS EST CONST COST
FORT WORTH	TARRANT	B647	9902-87-915	0.1		C		$0
DESCRIPTION:	REPLACE BRIDGE AND APPROACHES							$0
LIMITS FROM:	UNIVERSITY DR AT CLEAR FRK TRINITY RV TO: IN FT WORTH							$2,187,000
EXIST. FACILITY:	URBAN DIVIDED		PROP. FACILITY: URBAN DIVIDED				05/1997	$2,187,000
FORT WORTH	TARRANT	CR	9902-87-921	0.1		C		$0
DESCRIPTION:	REHABILITATE BRIDGE AND APPROACHES							$0
LIMITS FROM:	CARSWELL ACCESS RD AT W FRK TRINITY RV TO: IN FT WORTH							$524,000
EXIST. FACILITY:	URBAN UNDIVIDED		PROP. FACILITY: URBAN UNDIVIDED				03/2003	$524,000
FORT WORTH	TARRANT	CR	9902-87-923	0.1		C		$0
DESCRIPTION:	REPLACE BRIDGE AND APPROACHES							$0
LIMITS FROM:	WALNUT CREEK DR NB AT WALNUT CREEK TO: IN MANSFIELD							$598,000
EXIST. FACILITY:	RURAL UNDIVIDED		PROP. FACILITY: RURAL UNDIVIDED				10/2002	$598,000
FORT WORTH	TARRANT	CR	9902-87-926	0.1		C		$0
DESCRIPTION:	REPLACE BRIDGE AND APPROACHES							$0
LIMITS FROM:	SILVER CREEK RD AT LIVE OAK CREEK TO: IN FT WORTH							$514,000
EXIST. FACILITY:	RURAL UNDIVIDED		PROP. FACILITY: RURAL UNDIVIDED				03/2003	$514,000
FORT WORTH	TARRANT	CR	9902-87-928	0.1		C		$0
DESCRIPTION:	REHABILITATE BRIDGE AND APPROACHES							$0
LIMITS FROM:	JACKSON DRIVE AT LITTLE BEAR CREEK TO: .							$415,000
EXIST. FACILITY:	RURAL UNDIVIDED		PROP. FACILITY: RURAL UNDIVIDED				03/2003	$415,000
FORT WORTH	TARRANT	CS	9902-87-938	0.1		C		$0
DESCRIPTION:	REHABILITATE BRIDGE							$0
LIMITS FROM:	BERRY ST. AT SYCAMORE CREEK IN FT. WORTH TO: .							$253,000
EXIST. FACILITY:	URBAN UNDIVIDED		PROP. FACILITY: URBAN UNDIVIDED				11/1997	$253,000
FORT WORTH	TARRANT	CS	9902-87-942	0.1		C		$0
DESCRIPTION:	REPLACE BRIDGE							$0
LIMITS FROM:	DUNCAN PERRY RD @ JOHNSON CK, G PRAIRIE TO: .							$973,000
EXIST. FACILITY:	URBAN UNDIVIDED		PROP. FACILITY: URBAN UNDIVIDED				03/2003	$973,000
FORT WORTH	WISE	BU 81-C	0013-12-003	0.1		C		$0
DESCRIPTION:	REHABILITATE BRIDGE AND APPROACHES							$0
LIMITS FROM:	US 81 BI C AT DRY HOLLOW CREEK TO: .							$639,000
EXIST. FACILITY:	URBAN UNDIVIDED		PROP. FACILITY: URBAN UNDIVIDED				12/2000	$639,000
FORT WORTH	WISE	FM 730	0312-04-900	0.1		C		$0
DESCRIPTION:	REHAB & WIDEN BRIDGE-CLASS CULVERTS							$0
LIMITS FROM:	FM 730 OVER TRINITY RELIEF TO: .							$550,000
EXIST. FACILITY:	RURAL UNDIVIDED		PROP. FACILITY: RURAL UNDIVIDED				12/2000	$550,000
FORT WORTH	WISE	CR	0902-20-079	0.1		C		$0
DESCRIPTION:	REPLACE BRIDGE AND APPROACHS							$0
LIMITS FROM:	CR 3840 AT WILLOW CREEK TO: .							$365,000
EXIST. FACILITY:	RURAL UNDIVIDED		PROP. FACILITY: RURAL UNDIVIDED				11/2003	$365,000
FORT WORTH	WISE	CR	0902-20-931	0.1		C		$0
DESCRIPTION:	REPLACE BRIDGE AND APPROACHES							$0
LIMITS FROM:	CR 3420 AT TRIBU OF W FORK OF TRINITITY TO: .							$254,000
EXIST. FACILITY:	RURAL UNDIVIDED		PROP. FACILITY: RURAL UNDIVIDED				12/2001	$254,000
FORT WORTH	WISE	CR	0902-20-935	0.1		C		$0
DESCRIPTION:	REPLACE BRIDGE AND APPROACHES							$0
LIMITS FROM:	CR 431 AT TRIBUTARY W FRK TRINITY RIVER TO: .							$230,000
EXIST. FACILITY:	RURAL UNDIVIDED		PROP. FACILITY: RURAL UNDIVIDED				12/2001	$230,000
FORT WORTH	WISE	CR	0902-20-940	0.1		C		$0
DESCRIPTION:	REPLACE BRIDGE AND APPROACHES							$0
LIMITS FROM:	CR 225 AT TRIBUTARY TO N HICKORY CK TO: .							$170,000
EXIST. FACILITY:	RURAL UNDIVIDED		PROP. FACILITY: RURAL UNDIVIDED				10/2000	$170,000
FORT WORTH	WISE	CR	0902-20-943	0.1		C		$0
DESCRIPTION:	REPLACE BRIDGE							$0
LIMITS FROM:	CR 2224 AT CATLETT CREEK TO: .							$244,000
EXIST. FACILITY:	RURAL UNDIVIDED		PROP. FACILITY: RURAL UNDIVIDED				12/2001	$244,000
FORT WORTH	WISE	CR	0902-20-955	0.1		C		$0
DESCRIPTION:	REPLACE BRIDGE AND APPROACHES							$0
LIMITS FROM:	CR 2130 AT TRIBUTARY OF TWIN POND TO: .							$533,000
EXIST. FACILITY:	RURAL UNDIVIDED		PROP. FACILITY: RURAL UNDIVIDED				03/2003	$533,000

PROJECT HAS ADVANCED TO A HIGHER AUTHORIZATION.

DISTRICT	COUNTY	HWY NO	CONT-SECT-JOB	LENGTH MILES	SCHED DT	LEVEL OF AUTHORITY	OTHER CATEGORIES DATE OF LATEST EST	OTHER PARTICIPATION OTHER CAT FUNDS CATEGORY 6 FUNDS EST CONST COST
FORT WORTH	WISE	CR	0902-20-968	0.1		C		$0
DESCRIPTION:	REPLACE A BRIDGE							$0
LIMITS FROM:	CR 2324 AT BRANCH OF BLACK CREEK			TO: .				$230,000
EXIST. FACILITY:	RURAL UNDIVIDED			PROP. FACILITY:	RURAL UNDIVIDED		12/2001	$230,000
FORT WORTH	WISE	CR	0902-20-969	0.1		C		$0
DESCRIPTION:	REPLACE BRIDGE							$0
LIMITS FROM:	CR 4226 AT TRIB WALNUT CREEK			TO: .				$231,000
EXIST. FACILITY:	RURAL UNDIVIDED			PROP. FACILITY:	RURAL UNDIVIDED		12/2001	$231,000
FORT WORTH	WISE	CR	0902-20-971	0.1		C		$0
DESCRIPTION:	REPLACE BRIDGE AND APPROACHES							$0
LIMITS FROM:	CR 2675 (PARKER DAIRY RD) AT DENTON CK			TO: .				$298,000
EXIST. FACILITY:	RURAL UNDIVIDED			PROP. FACILITY:	RURAL UNDIVIDED		05/2002	$298,000
FORT WORTH	WISE	FM 2264	1310-03-900	0.1		C		$0
DESCRIPTION:	REHABILITATE AND WIDEN BRIDGE							$0
LIMITS FROM:	FM 2264 OVER OLIVER CREEK			TO: .				$1,000,000
EXIST. FACILITY:	RURAL UNDIVIDED			PROP. FACILITY:	RURAL UNDIVIDED		12/2003	$1,000,000
FORT WORTH	WISE	FM 2123	1606-02-013	0.1		C		$0
DESCRIPTION:	REPL BRIDGE							$0
LIMITS FROM:	AT SALT CREEK			TO: .				$662,000
EXIST. FACILITY:	RURAL UNDIVIDED			PROP. FACILITY:	RURAL UNDIVIDED		12/2000	$662,000
FORT WORTH	WISE	FM 2123	1606-02-900	0.1		C		$0
DESCRIPTION:	REHABILITATE AND WIDEN BRIDGE							$0
LIMITS FROM:	FM 2123 AT COTTONWOOD CREEK			TO: .				$123,000
EXIST. FACILITY:	RURAL UNDIVIDED			PROP. FACILITY:	RURAL UNDIVIDED		12/1998	$123,000
FORT WORTH	WISE	FM 1204	1726-02-900	0.1		C		$0
DESCRIPTION:	REHABILITATE AND WIDEN CULVERT & APPRS.							$0
LIMITS FROM:	FM 1204 OVER HARTS CREEK			TO: .				$263,000
EXIST. FACILITY:	RURAL UNDIVIDED			PROP. FACILITY:	RURAL UNDIVIDED		12/2000	$263,000
FORT WORTH	WISE	FM 1655	1751-01-017	0.1		C		$0
DESCRIPTION:	REPLACE BRIDGE AND APPROACHES							$0
LIMITS FROM:	AT BRUSHY CREEK			TO: .				$731,000
EXIST. FACILITY:	URBAN UNDIVIDED			PROP. FACILITY:	URBAN UNDIVIDED		03/2003	$731,000
FORT WORTH	ERATH	FM 914	0550-03-901	0.1		C		$0
DESCRIPTION:	REHABILITATE AND WIDEN BRIDGE AND APPROACHES							$0
LIMITS FROM:	FM 914 AT TRIBUTARY TO BOSQUE RIVER			TO: .				$660,000
EXIST. FACILITY:	RURAL UNDIVIDED			PROP. FACILITY:	RURAL UNDIVIDED		05/2002	$660,000
FORT WORTH	ERATH	CR	0902-49-935	0		C		$0
DESCRIPTION:	REPLACE BRIDGE AND APPROACHES							$0
LIMITS FROM:	CR 136 AT LITTLE SUNDAY CREEK			TO: .				$184,000
EXIST. FACILITY:	RURAL UNDIVIDED			PROP. FACILITY:	RURAL UNDIVIDED		07/2003	$184,000
FORT WORTH	ERATH	CR	0902-49-945	0		C		$0
DESCRIPTION:	REPLACE BRIDGE AND APPROACHES							$0
LIMITS FROM:	CR 114 AT TRIBUTARY TO SALT CREEK			TO: .				$242,000
EXIST. FACILITY:	RURAL UNDIVIDED			PROP. FACILITY:	RURAL UNDIVIDED		11/2003	$242,000
FORT WORTH	ERATH	FM 913	1180-01-901	0		C		$0
DESCRIPTION:	REPLACE BRIDGE AND APPROACHES							$0
LIMITS FROM:	AT SIMS CREEK			TO: .				$216,000
EXIST. FACILITY:	RURAL UNDIVIDED			PROP. FACILITY:	RURAL UNDIVIDED		01/2004	$216,000
FORT WORTH	ERATH	FM 1702	1597-01-901	0		C		$0
DESCRIPTION:	REPLACE BRIDGE-CLASS CULVERT							$0
LIMITS FROM:	FM 1702			TO: TRIBUTARY TO RESLEY CREEK				$150,000
EXIST. FACILITY:	RURAL UNDIVIDED			PROP. FACILITY:	RURAL UNDIVIDED		12/2003	$150,000
FORT WORTH	HOOD	CR	0902-51-901	0		C		$0
DESCRIPTION:	REPLACE BRIDGE AND APPROACHES							$0
LIMITS FROM:	OLD GRANBURY RD AT BR. OF RUCKER CK			TO: .				$170,000
EXIST. FACILITY:	RURAL UNDIVIDED			PROP. FACILITY:	RURAL UNDIVIDED		11/2003	$170,000
FORT WORTH	HOOD	FM 2580	1601-03-901	0.1		C		$0
DESCRIPTION:	REHABILITATE AND WIDEN BRIDGE & APPS							$0
LIMITS FROM:	FM 2580 AT ROBINSON CREEK			TO: .				$820,000
EXIST. FACILITY:	RURAL UNDIVIDED			PROP. FACILITY:	RURAL UNDIVIDED		08/2001	$820,000

PROJECT HAS ADVANCED TO A HIGHER AUTHORIZATION.

DISTRICT	COUNTY	HWY NO	CONT-SECT-JOB	LENGTH MILES	SCHED DT	LEVEL OF AUTHORITY	OTHER CATEGORIES DATE OF LATEST EST	OTHER PARTICIPATION OTHER CAT FUNDS CATEGORY 6 FUNDS EST CONST COST
FORT WORTH	JACK	CR	0902-40-915	0		C		$0
DESCRIPTION:	REPLACE BRIDGE AND APPROACHES							$0
LIMITS FROM:	BURWICK RD AT BIG CLEVELAND CREEK			TO: .				$200,001
EXIST. FACILITY:	RURAL UNDIVIDED			PROP. FACILITY: RURAL UNDIVIDED			04/2003	$200,001
FORT WORTH	JACK	CR	0902-40-918	0.1		C		$0
DESCRIPTION:	REPLACE BRIDGE AND APPROACHES							$0
LIMITS FROM:	BACK CMT RD. AT MOORE CREEK BRANCH			TO: .				$180,000
EXIST. FACILITY:	RURAL UNDIVIDED			PROP. FACILITY: RURAL UNDIVIDED			05/2002	$180,000
FORT WORTH	JACK	FM 1191	1333-02-901	0		C		$0
DESCRIPTION:	REPLACE THE METAL ARCH SECTION							$0
LIMITS FROM:	FM 1191 AT TRIBUTARY TO NORTH CREEK			TO: .				$301,000
EXIST. FACILITY:	RURAL UNDIVIDED			PROP. FACILITY: RURAL UNDIVIDED			11/2003	$301,000
FORT WORTH	JOHNSON	IH 35W	0014-03-905	0.1		C		$0
DESCRIPTION:	REPLACE BRIDGE AND APPROACHES TO INCREASE THE VERTICAL CLEARANCE OVER THE FRONTAGE ROAD							$0
LIMITS FROM:	BETHESDA ROAD OVER IH 35W			TO: .				$870,001
EXIST. FACILITY:	URBAN UNDIVIDED			PROP. FACILITY: URBAN UNDIVIDED			03/2003	$870,001
FORT WORTH	JOHNSON	FM 2738	2762-01-901	0.1		C		$0
DESCRIPTION:	REHABILITATE AND WIDEN BRIDGE & APPS							$0
LIMITS FROM:	FM 2738 AT MOUNTAIN CREEK			TO: .				$620,000
EXIST. FACILITY:	RURAL UNDIVIDED			PROP. FACILITY: RURAL UNDIVIDED			08/2001	$620,000
FORT WORTH	PALO PINTO	CR	0902-39-925	0		C		$0
DESCRIPTION:	REPLACE BRIDGE AND APPROACHES							$0
LIMITS FROM:	OLD CHRISTIAN RD. AT KEECHI CREEK			TO: .				$412,000
EXIST. FACILITY:	RURAL UNDIVIDED			PROP. FACILITY: RURAL UNDIVIDED			02/2004	$412,000
FORT WORTH	PALO PINTO	CR	0902-39-931	0.1		C		$0
DESCRIPTION:	REPLACE BRIDGE AND APPROACHES							$0
LIMITS FROM:	NEW HOPE RAD AT WARD BRANCH IN PCT 4			TO: .				$180,001
EXIST. FACILITY:	RURAL UNDIVIDED			PROP. FACILITY: RURAL UNDIVIDED			03/2003	$180,001
FORT WORTH	TARRANT	FM 156	0718-02-902	0		C		$0
DESCRIPTION:	REPLACE BRIDGE AND APPROACHES							$0
LIMITS FROM:	FM 156 AT HENRIETTA CREEK			TO: .				$415,001
EXIST. FACILITY:	RURAL UNDIVIDED			PROP. FACILITY: RURAL UNDIVIDED			09/2003	$415,001
FORT WORTH	WISE	CR	0902-20-962	0.1		C		$0
DESCRIPTION:	REPLACE BRIDGE AND APPROACHES							$0
LIMITS FROM:	FOSTER RD AT TRIBUTARY OF DENTON CREEK			TO: .				$424,000
EXIST. FACILITY:	RURAL UNDIVIDED			PROP. FACILITY: RURAL UNDIVIDED			05/2002	$424,000
FORT WORTH	WISE	FM 1655	1751-01-901	0.1		C		$0
DESCRIPTION:	REHABILITATE AND WIDEN BRIDGE AND APPS							$0
LIMITS FROM:	FM 1655 AT BIG SANDY CREEK			TO: .				$920,000
EXIST. FACILITY:	RURAL UNDIVIDED			PROP. FACILITY: RURAL UNDIVIDED			03/2003	$920,000
				FORT WORTH TOTAL:				$0
				235 PROJECTS				$5,055,625
								$219,016,929
								$224,072,554

PROJECT HAS ADVANCED TO A HIGHER AUTHORIZATION.

DISTRICT	COUNTY	HWY NO	CONT-SECT-JOB	LENGTH MILES	SCHED DT	LEVEL OF AUTHORITY	OTHER CATEGORIES DATE OF LATEST EST	OTHER PARTICIPATION OTHER CAT FUNDS CATEGORY 6 FUNDS EST CONST COST
HOUSTON	BRAZORIA	CS	0912-31-103	0.1	2005	C		$0
DESCRIPTION:	REPLACE BRIDGE							$0
LIMITS FROM:	OLD ALVIN ROAD AT MARYS CREEK			TO:	IN PEARLAND			$1,005,000
EXIST. FACILITY:	RURAL UNDIVIDED		PROP. FACILITY:		RURAL UNDIVIDED		06/2003	$1,005,000
HOUSTON	BRAZORIA	CS	0912-31-129	0.1	2005	C		$0
DESCRIPTION:	REHABILITATE BRIDGE AND APPROACHES							$0
LIMITS FROM:	OLD ALVIN RD AT DRAINAGE DITCH			TO:	.			$787,500
EXIST. FACILITY:	URBAN UNDIVIDED		PROP. FACILITY:		URBAN UNDIVIDED		06/2003	$787,500
HOUSTON	BRAZORIA	CS	0912-31-130	0.1	2005	C		$0
DESCRIPTION:	REPLACE BRIDGE AND APPROACHES							$0
LIMITS FROM:	OLD ALVIN RD			TO:	AT HICKORY SLOUGH			$787,500
EXIST. FACILITY:			PROP. FACILITY:				06/2003	$787,500
HOUSTON	BRAZORIA	CR	0912-31-131	0.1	2005	C		$0
DESCRIPTION:	REPLACE BRIDGE AND APPROACHES							$0
LIMITS FROM:	ROBINSON DRIVE			TO:	AT HICKORY SLOUGH			$510,000
EXIST. FACILITY:			PROP. FACILITY:				06/2003	$510,000
HOUSTON	BRAZORIA	CR	0912-31-951	0.1	2005	C		$0
DESCRIPTION:	REPLACE BRIDGE AND APPROACHES							$0
LIMITS FROM:	CR 207			TO:	AT KING CREEK			$150,000
EXIST. FACILITY:			PROP. FACILITY:				03/2003	$150,000
HOUSTON	FORT BEND	CS	0912-34-106	0.1	2005	C		$0
DESCRIPTION:	REPLACE BRIDGE							$0
LIMITS FROM:	AIRPORT AVE AT DRY CREEK			TO:	.			$326,800
EXIST. FACILITY:	URBAN UNDIVIDED		PROP. FACILITY:		URBAN UNDIVIDED		10/2003	$326,800
HOUSTON	GALVESTON	CS	0912-73-079	0.1	2005	C		$0
DESCRIPTION:	REPLACE BRIDGE							$0
LIMITS FROM:	SEMINOLE DR IN LEAGUE CITY			TO:	AT HL&P CANAL			$650,000
EXIST. FACILITY:	RURAL UNDIVIDED		PROP. FACILITY:		RURAL UNDIVIDED		10/2001	$650,000
HOUSTON	GALVESTON	FM 519	0979-01-024	0.1	2005	C		$0
DESCRIPTION:	REPLACE BRIDGE AND APPROACHES							$0
LIMITS FROM:	AT HIGHLAND BAYOU			TO:	.			$440,000
EXIST. FACILITY:	RURAL UNDIVIDED		PROP. FACILITY:		RURAL UNDIVIDED		05/2002	$440,000
HOUSTON	HARRIS	BU 90-U	0028-01-082	0.1	2005	C		$0
DESCRIPTION:	REPLACE BRIDGE							$0
LIMITS FROM:	AT SAN JACINTO RIVER RELIEF CHANNEL			TO:	.			$1,173,000
EXIST. FACILITY:	RURAL UNDIVIDED		PROP. FACILITY:		RURAL UNDIVIDED		11/2003	$1,173,000
HOUSTON	HARRIS	IH 610	0271-14-200	0.1	2005	C		$0
DESCRIPTION:	REHABILITATE BRIDGES AND APPROACHES							$0
LIMITS FROM:	AT HUNTING BAYOU EB FR (STR #116)			TO:	.			$165,000
EXIST. FACILITY:			PROP. FACILITY:				10/2002	$165,000
HOUSTON	HARRIS	IH 610	0271-16-119	0.1	2005	C		$0
DESCRIPTION:	REHABILITATE BRIDGE & APPROACHES							$0
LIMITS FROM:	AT WILLOW WATERHOLE BAY (STR #153)			TO:	.			$200,000
EXIST. FACILITY:	URBAN FREEWAY		PROP. FACILITY:		URBAN FREEWAY		10/2002	$200,000
HOUSTON	MONTGOMERY	CR	0912-37-908	0.1	2005	C		$0
DESCRIPTION:	REPLACE BRIDGE AND APPROACHES							$0
LIMITS FROM:	BOARS HEAD ROAD			TO:	AT DRAW			$309,000
EXIST. FACILITY:			PROP. FACILITY:				02/2004	$309,000
HOUSTON	MONTGOMERY	CR	0912-37-928	0.1	2005	C		$0
DESCRIPTION:	REPLACE BRIDGE AND APPROACHES							$0
LIMITS FROM:	MARY WAGNER RD AT HOSTETTER CRK			TO:	.			$350,000
EXIST. FACILITY:	RURAL UNDIVIDED		PROP. FACILITY:		RURAL UNDIVIDED		02/2004	$350,000
HOUSTON	MONTGOMERY	FM 1486	1416-03-012	0.1	2005	C		$0
DESCRIPTION:	BRIDGE REPLACEMENT							$0
LIMITS FROM:	AT CEDAR CREEK			TO:	.			$1,292,473
EXIST. FACILITY:	RURAL DIVIDED		PROP. FACILITY:		RURAL DIVIDED		02/2004	$1,292,473
HOUSTON	MONTGOMERY	FM 1486	1416-03-013	0.1	2005	C		$0
DESCRIPTION:	BRIDGE REPLACEMENT							$0
LIMITS FROM:	MILL CREEK			TO:	.			$984,715
EXIST. FACILITY:	RURAL DIVIDED		PROP. FACILITY:		RURAL DIVIDED		02/2004	$984,715

PROJECT HAS ADVANCED TO A HIGHER AUTHORIZATION.

DISTRICT	COUNTY	HWY NO	CONT-SECT-JOB	LENGTH MILES	SCHED DT	LEVEL OF AUTHORITY	OTHER CATEGORIES DATE OF LATEST EST	OTHER PARTICIPATION OTHER CAT FUNDS CATEGORY 6 FUNDS EST CONST COST
HOUSTON	WALLER	US 290	0114-11-065	0.4	2005	C		$0
DESCRIPTION:	BRIDGE REPLACEMENT							$0
LIMITS FROM:	AT BRAZOS RIVER RELIEF STRUCTURES			TO: .				$3,800,000
EXIST. FACILITY:	RURAL DIVIDED		PROP. FACILITY: RURAL DIVIDED				05/2002	$3,800,000
HOUSTON	WALLER	CS	0912-56-028	0.1	2005	C		$0
DESCRIPTION:	REPLACE BRIDGE							$0
LIMITS FROM:	GARRETT ROAD AT IRONS CREEK			TO: IN_WALLER COUNTY				$1,050,000
EXIST. FACILITY:	RURAL UNDIVIDED		PROP. FACILITY: RURAL UNDIVIDED				06/2003	$1,050,000
HOUSTON	WALLER	CR	0912-56-029	0.1	2005	C		$0
DESCRIPTION:	REPLACE BRIDGE							$0
LIMITS FROM:	ROCHEN ROAD AT CYPRESS CREEK			TO: .				$350,000
EXIST. FACILITY:	RURAL UNDIVIDED		PROP. FACILITY: RURAL UNDIVIDED				12/2001	$350,000
HOUSTON	WALLER	FM 1887	1745-01-013	0.1	2005	C		$0
DESCRIPTION:	REPLACE BRIDGE							$0
LIMITS FROM:	AT CLEAR CREEK			TO: .				$1,100,000
EXIST. FACILITY:	RURAL UNDIVIDED		PROP. FACILITY: RURAL UNDIVIDED				06/2003	$1,100,000
HOUSTON	BRAZORIA	SH 332	0847-03-029	0.3	2006	C		$0
DESCRIPTION:	REPLACE BRIDGE							$0
LIMITS FROM:	AT BRAZOS RIVER			TO: .				$6,222,482
EXIST. FACILITY:	RURAL UNDIVIDED		PROP. FACILITY: RURAL UNDIVIDED				11/2002	$6,222,482
HOUSTON	BRAZORIA	CR	0912-31-115	0.1	2006	C		$0
DESCRIPTION:	REPLACE BRIDGE AND APPROACHES							$0
LIMITS FROM:	CR 65 AT HAYES CRK			TO: .				$375,000
EXIST. FACILITY:	RURAL UNDIVIDED		PROP. FACILITY: RURAL UNDIVIDED				06/2003	$375,000
HOUSTON	BRAZORIA	CR	0912-31-116	0.1	2006	C		$0
DESCRIPTION:	REPLACE BRIDGE							$0
LIMITS FROM:	CR 121 AT HAYES CREEK			TO: .				$663,000
EXIST. FACILITY:	RURAL UNDIVIDED		PROP. FACILITY: RURAL UNDIVIDED				06/2003	$663,000
HOUSTON	BRAZORIA	CR	0912-31-118	0.1	2006	C		$0
DESCRIPTION:	REPLACE BRIDGE AND APPROACHES							$0
LIMITS FROM:	CR 221 AT HAYES CREEK			TO: .				$238,500
EXIST. FACILITY:	RURAL UNDIVIDED		PROP. FACILITY: RURAL UNDIVIDED				06/2003	$238,500
HOUSTON	BRAZORIA	CR	0912-31-132	0.1	2006	C		$0
DESCRIPTION:	REPLACE BRIDGE AND APPROACHES							$0
LIMITS FROM:	CR 520 AT DRAINAGE DITCH			TO: .				$211,500
EXIST. FACILITY:	RURAL UNDIVIDED		PROP. FACILITY: RURAL UNDIVIDED				06/2003	$211,500
HOUSTON	BRAZORIA	CR	0912-31-133	0.1	2006	C		$0
DESCRIPTION:	REPLACE BRIDGE AND APPROACHES							$0
LIMITS FROM:	CR 89 AT BRAZOS RIVER AUTHORITY CANAL			TO: .				$334,500
EXIST. FACILITY:	RURAL UNDIVIDED		PROP. FACILITY: RURAL UNDIVIDED				06/2003	$334,500
HOUSTON	BRAZORIA	CR	0912-31-135	0.1	2006	C		$0
DESCRIPTION:	REPLACE BRIDGE AND APPROACHES							$0
LIMITS FROM:	CR 162			TO: AT DRAINAGE DITCH				$375,000
EXIST. FACILITY:			PROP. FACILITY:				06/2003	$375,000
HOUSTON	BRAZORIA	CR	0912-31-136	0.1	2006	C		$0
DESCRIPTION:	REPLACE BRIDGE AND APPROACHES							$0
LIMITS FROM:	CR 90 AT S FORK MARY'S CREEK			TO: .				$110,000
EXIST. FACILITY:	RURAL UNDIVIDED		PROP. FACILITY: RURAL UNDIVIDED				05/2002	$110,000
HOUSTON	BRAZORIA	CS	0912-31-138	0.1	2006	C		$0
DESCRIPTION:	REPLACE BRIDGE AND APPROACHES							$0
LIMITS FROM:	CR 64 AT W FORK OF CHOCOLATE BAYOU			TO: .				$300,000
EXIST. FACILITY:	URBAN UNDIVIDED		PROP. FACILITY: URBAN UNDIVIDED				06/2003	$300,000
HOUSTON	BRAZORIA	CR	0912-31-139	0.1	2006	C		$0
DESCRIPTION:	REPLACE BRIDGE AND APPROQCHES							$0
LIMITS FROM:	CR 64			TO: AT DRAINAGE DITCH				$300,000
EXIST. FACILITY:			PROP. FACILITY:				06/2003	$300,000
HOUSTON	BRAZORIA	CS	0912-31-140	0.1	2006	C		$0
DESCRIPTION:	REPLACE BRIDGE AND APPROACHES							$0
LIMITS FROM:	CR 65 AT DRAINAGE DITCH			TO: .				$725,000
EXIST. FACILITY:	URBAN UNDIVIDED		PROP. FACILITY: URBAN UNDIVIDED				06/2003	$725,000

PROJECT HAS ADVANCED TO A HIGHER AUTHORIZATION.

DISTRICT	COUNTY	HWY NO	CONT-SECT-JOB	LENGTH MILES	SCHED DT	LEVEL OF AUTHORITY	OTHER CATEGORIES DATE OF LATEST EST	OTHER PARTICIPATION OTHER CAT FUNDS CATEGORY 6 FUNDS EST CONST COST
HOUSTON	BRAZORIA	CR	0912-31-150	0.1	2006	C		$0
DESCRIPTION:	REPLACE BRIDGE AND APPROACHES							$0
LIMITS FROM:	CR 67			TO:	AT WEST FORK CHOC BAYOU			$240,000
EXIST. FACILITY:			PROP. FACILITY:				06/2003	$240,000
HOUSTON	BRAZORIA	CR	0912-31-151	0.1	2006	C		$0
DESCRIPTION:	REPLACE BRIDGE							$0
LIMITS FROM:	C.R. 324 AT LINNVILLE BAYOU			TO:	NEAR OLD OCEAN			$814,500
EXIST. FACILITY:	RURAL UNDIVIDED		PROP. FACILITY:		RURAL UNDIVIDED		06/2003	$814,500
HOUSTON	BRAZORIA	CR	0912-31-153	0.1	2006	C		$0
DESCRIPTION:	REPLACE BRIDGE AND APPROACHES							$0
LIMITS FROM:	CR 721G			TO:	AT CANAL			$300,000
EXIST. FACILITY:			PROP. FACILITY:				06/2003	$300,000
HOUSTON	BRAZORIA	CR	0912-31-154	0.1	2006	C		$0
DESCRIPTION:	REPLACE BRIDGE AND APPROACHES							$0
LIMITS FROM:	CR 176C			TO:	AT DRAINAGE DITCH			$211,500
EXIST. FACILITY:			PROP. FACILITY:				06/2003	$211,500
HOUSTON	BRAZORIA	CR	0912-31-155	0.1	2006	C		$0
DESCRIPTION:	REPLACE BRIDGE AND APPROACHES							$0
LIMITS FROM:	JORDAN ROAD			TO:	AT DRAINAGE DITCH			$195,000
EXIST. FACILITY:			PROP. FACILITY:				06/2003	$195,000
HOUSTON	BRAZORIA	CS	0912-31-900	0.1	2006	C		$0
DESCRIPTION:	REPLACE BRIDGE							$0
LIMITS FROM:	JOHNSON ST. AT DRAINAGE DITCH IN AL			TO:	.			$213,000
EXIST. FACILITY:	RURAL UNDIVIDED		PROP. FACILITY:		RURAL UNDIVIDED		06/2003	$213,000
HOUSTON	BRAZORIA	CR	0912-31-903	0.1	2006	C		$0
DESCRIPTION:	REPLACE BRIDGE							$0
LIMITS FROM:	C.R. 171 AT AUSTIN BAYOU (4.60 MI SW OF			TO:	CR 203)			$300,000
EXIST. FACILITY:	RURAL UNDIVIDED		PROP. FACILITY:		RURAL UNDIVIDED		03/2003	$300,000
HOUSTON	FORT BEND	CR	0912-34-093	0.1	2006	C		$0
DESCRIPTION:	REPLACE BRIDGE							$0
LIMITS FROM:	OLETA LANE			TO:	AT RED GULLY			$429,000
EXIST. FACILITY:	RURAL UNDIVIDED		PROP. FACILITY:		RURAL UNDIVIDED		06/2003	$429,000
HOUSTON	FORT BEND	CR	0912-34-116	0.1	2006	C		$0
DESCRIPTION:	REPLACE BRIDGE AND APPROACHES							$0
LIMITS FROM:	COTTONWOOD CHURCH			TO:	AT COON CREEK			$510,000
EXIST. FACILITY:			PROP. FACILITY:				06/2003	$510,000
HOUSTON	FORT BEND	CR	0912-34-908	0.1	2006	C		$0
DESCRIPTION:	REPLACE BRIDGE							$0
LIMITS FROM:	BRAXTON ROAD AT BROOKS BRANCH			TO:	.			$100,000
EXIST. FACILITY:			PROP. FACILITY:				12/2002	$100,000
HOUSTON	FORT BEND	CR	0912-34-910	0.1	2006	C		$0
DESCRIPTION:	REPLACE BRIDGE AND APPROACHES							$0
LIMITS FROM:	BOOTHLINE ROAD			TO:	AT FAIRCHILDS CREEK			$240,000
EXIST. FACILITY:			PROP. FACILITY:				03/2003	$240,000
HOUSTON	FORT BEND	CR	0912-34-933	0.1	2006	C		$0
DESCRIPTION:	REPLACE BRIDGE AND APPROACHES							$0
LIMITS FROM:	MOODY RD AT SNAKE CREEK			TO:	.			$465,000
EXIST. FACILITY:	RURAL UNDIVIDED		PROP. FACILITY:		RURAL UNDIVIDED		06/2003	$465,000
HOUSTON	FORT BEND	FM 1994	1965-02-007	0.1	2006	C		$0
DESCRIPTION:	REPLACE BRIDGE AND APPROACHES							$0
LIMITS FROM:	AT BIG CREEK			TO:	.			$426,000
EXIST. FACILITY:	RURAL UNDIVIDED		PROP. FACILITY:		RURAL UNDIVIDED		06/2003	$426,000
HOUSTON	GALVESTON	CS	0912-73-080	0.1	2006	C		$0
DESCRIPTION:	REPLACE BRIDGE AND APPROACHES							$0
LIMITS FROM:	OLEANDER DR AT DRAINAGE DITCH			TO:	.			$304,000
EXIST. FACILITY:	URBAN UNDIVIDED		PROP. FACILITY:		URBAN UNDIVIDED		12/2001	$304,000
HOUSTON	GALVESTON	CS	0912-73-900	0.1	2006	C		$0
DESCRIPTION:	REPLACE BRIDGE							$0
LIMITS FROM:	CHERRY DR AT BENSON GULLY			TO:	.			$1,000,000
EXIST. FACILITY:			PROP. FACILITY:				02/2003	$1,000,000

PROJECT HAS ADVANCED TO A HIGHER AUTHORIZATION.

DISTRICT	COUNTY	HWY NO	CONT-SECT-JOB	LENGTH MILES	SCHED DT	LEVEL OF AUTHORITY	OTHER CATEGORIES DATE OF LATEST EST	OTHER PARTICIPATION OTHER CAT FUNDS CATEGORY 6 FUNDS EST CONST COST
HOUSTON	GALVESTON	CS	0912-73-919	0.1	2006	C		$0
DESCRIPTION:	REHABILITATE BRIDGE AND APPROACHES							$0
LIMITS FROM:	FAIRWOOD RD AT HIGHLAND BAYOU			TO: .				$528,000
EXIST. FACILITY:	URBAN UNDIVIDED		PROP. FACILITY:	URBAN UNDIVIDED			05/2002	$528,000
HOUSTON	HARRIS	IH 10	0271-07-278	0.1	2006	C		$0
DESCRIPTION:	REHABILITATE BRIDGE & APPROACHES							$0
LIMITS FROM:	AT WHITE OAK BAYOU			TO: .				$237,500
EXIST. FACILITY:	URBAN FREEWAY		PROP. FACILITY:	URBAN FREEWAY			11/1998	$237,500
HOUSTON	HARRIS	SH 146	0389-05-099	0.1	2006	C		$0
DESCRIPTION:	REHABILITATE BRIDGE AND APPROACHES							$0
LIMITS FROM:	SH 146 SB AT DRAINAGE DITCH			TO: .				$81,000
EXIST. FACILITY:	URBAN UNDIVIDED		PROP. FACILITY:	URBAN UNDIVIDED			05/2003	$81,000
HOUSTON	HARRIS	IH 10	0508-01-290	0.1	2006	C		$0
DESCRIPTION:	REHABILITATE BRIDGE							$0
LIMITS FROM:	EB AT IH 610 (E)			TO: .				$540,000
EXIST. FACILITY:	URBAN FREEWAY		PROP. FACILITY:	URBAN FREEWAY			01/2004	$540,000
HOUSTON	HARRIS	IH 10	0508-01-311	0.1	2006	C		$0
DESCRIPTION:	REHABILITATE BRIDGE AND APPROACHES							$0
LIMITS FROM:	IH 10 WB AT IH 610 EB ML			TO: .				$540,000
EXIST. FACILITY:	URBAN UNDIVIDED		PROP. FACILITY:	URBAN UNDIVIDED			01/2004	$540,000
HOUSTON	HARRIS	CS	0912-71-406	0.1	2006	C		$0
DESCRIPTION:	REPLACE BRIDGE							$0
LIMITS FROM:	TURNEY RD AT HALLS BAYOU IN HOUSTON			TO: .				$271,000
EXIST. FACILITY:	RURAL UNDIVIDED		PROP. FACILITY:	RURAL UNDIVIDED			12/2001	$271,000
HOUSTON	HARRIS	CR	0912-71-562	0.1	2006	C		$0
DESCRIPTION:	REPLACE BRIDGE							$0
LIMITS FROM:	SHERWELL AT JORDAN GULLY			TO: IN CITY OF HOUSTON				$330,866
EXIST. FACILITY:	RURAL UNDIVIDED		PROP. FACILITY:	RURAL UNDIVIDED			07/2001	$330,866
HOUSTON	HARRIS	CS	0912-71-607	0.1	2006	C		$0
DESCRIPTION:	REPLACE BRIDGE							$0
LIMITS FROM:	WEST RICHEY ST AT VINCE BAYOU			TO: .				$630,000
EXIST. FACILITY:	URBAN UNDIVIDED		PROP. FACILITY:	URBAN UNDIVIDED			12/2001	$630,000
HOUSTON	HARRIS	CR	0912-71-992	0.1	2006	C		$0
DESCRIPTION:	REPLACE BRIDGE							$0
LIMITS FROM:	PATTERSON ROAD			TO: AT LANGHAM CREEK				$250,000
EXIST. FACILITY:			PROP. FACILITY:				01/2002	$250,000
HOUSTON	MONTGOMERY	CS	0912-37-111	0.1	2006	C		$0
DESCRIPTION:	REPLACE BRIDGE							$0
LIMITS FROM:	MCSHAN ROAD AT PEACH CREEK			TO: IN MONTGOMERY COUNTY				$1,050,000
EXIST. FACILITY:	RURAL UNDIVIDED		PROP. FACILITY:	RURAL UNDIVIDED			05/2002	$1,050,000
HOUSTON	MONTGOMERY	CR	0912-37-116	0.1	2006	C		$0
DESCRIPTION:	REPLACE BRIDGE							$0
LIMITS FROM:	EXXON ROAD AT CR CRYSTAL DRAW			TO: .				$225,000
EXIST. FACILITY:	RURAL UNDIVIDED		PROP. FACILITY:	RURAL UNDIVIDED			12/2001	$225,000
HOUSTON	MONTGOMERY	CR	0912-37-117	0.1	2006	C		$0
DESCRIPTION:	REPLACE BRIDGE							$0
LIMITS FROM:	FIRETOWER ROAD AT CANEY CREEK			TO: .				$2,028,000
EXIST. FACILITY:	RURAL UNDIVIDED		PROP. FACILITY:	RURAL UNDIVIDED			05/2002	$2,028,000
HOUSTON	MONTGOMERY	CR	0912-37-134	0.1	2006	C		$0
DESCRIPTION:	REPLACE BRIDGE AND APPROACHES							$0
LIMITS FROM:	DRY CREEK RD AT DRY CREEK			TO: .				$230,000
EXIST. FACILITY:	RURAL UNDIVIDED		PROP. FACILITY:	RURAL UNDIVIDED			12/2001	$230,000
HOUSTON	MONTGOMERY	CR	0912-37-166	0.1	2006	C		$0
DESCRIPTION:	REPLACE BRIDGE AND APPROACHES							$0
LIMITS FROM:	OLD HWY RD AT CANEY CREEK			TO: .				$1,621,000
EXIST. FACILITY:	RURAL UNDIVIDED		PROP. FACILITY:	RURAL UNDIVIDED			02/2004	$1,621,000
HOUSTON	WALLER	CS	0912-56-033	0.1	2006	C		$0
DESCRIPTION:	REPLACE BRIDGE AND APPROACHES							$0
LIMITS FROM:	AUSTIN ST AT BRAZOS RIVER DRAW			TO: .				$450,000
EXIST. FACILITY:	URBAN UNDIVIDED		PROP. FACILITY:	URBAN UNDIVIDED			06/2003	$450,000

PROJECT HAS ADVANCED TO A HIGHER AUTHORIZATION.

DISTRICT	COUNTY	HWY NO	CONT-SECT-JOB	LENGTH MILES	SCHED DT	LEVEL OF AUTHORITY	OTHER CATEGORIES DATE OF LATEST EST	OTHER PARTICIPATION OTHER CAT FUNDS CATEGORY 6 FUNDS EST CONST COST
HOUSTON	WALLER	CS	0912-56-900	0.1	2006	C		$0
DESCRIPTION:	REPLACE BRIDGE							$0
LIMITS FROM:	WALTON RD AT CLEAR CREEK DRAW			TO: .				$120,000
EXIST. FACILITY:			PROP. FACILITY:				12/2002	$120,000
HOUSTON	WALLER	CS	0912-56-901	0	2006	C		$0
DESCRIPTION:	REPLACE BRIDGE							$0
LIMITS FROM:	MATHIS RD AT CYPRESS CREEK			TO: .				$150,000
EXIST. FACILITY:			PROP. FACILITY:				12/2002	$150,000
HOUSTON	BRAZORIA	BS 288B	0111-07-038	0.5	2007	C		$0
DESCRIPTION:	REHABILITATE BRIDGES							$0
LIMITS FROM:	@ RAGSDALE & ROSEN CRKS & BASTROP BAYOU			TO: .				$7,500,000
EXIST. FACILITY:	RURAL DIVIDED		PROP. FACILITY:	RURAL DIVIDED			05/2003	$7,500,000
HOUSTON	BRAZORIA	CR	0912-31-152	0.1	2007	C		$0
DESCRIPTION:	REPALCE BRIDGE AND APPROACHES							$0
LIMITS FROM:	CR 163			TO: AT MUSTANG BAYOU				$275,000
EXIST. FACILITY:			PROP. FACILITY:				06/2000	$275,000
HOUSTON	BRAZORIA	CR	0912-31-906	0.1	2007	C		$0
DESCRIPTION:	REPLACE BRIDGE							$0
LIMITS FROM:	C.R. 129 AT COWART CREEK NEAR PEARLAND			TO: .				$260,000
EXIST. FACILITY:	RURAL UNDIVIDED		PROP. FACILITY:	RURAL UNDIVIDED			12/2002	$260,000
HOUSTON	BRAZORIA	CR	0912-31-932	0.1	2007	C		$0
DESCRIPTION:	REPLACE BRIDGE AND APPROACHES							$0
LIMITS FROM:	CR 101C (ALLEN RD) AT BRAZ RI AUTH CAN			TO: .				$162,000
EXIST. FACILITY:	RURAL UNDIVIDED		PROP. FACILITY:	RURAL UNDIVIDED			05/2002	$162,000
HOUSTON	BRAZORIA	CR	0912-31-954	0.1	2007	C		$0
DESCRIPTION:	REPLACE BRIDGE AND APPROACHES							$0
LIMITS FROM:	CR 49			TO: AT FLORES BAYOU				$145,000
EXIST. FACILITY:			PROP. FACILITY:				06/2000	$145,000
HOUSTON	FORT BEND	CR	0912-34-117	0.1	2007	C		$0
DESCRIPTION:	REPLACE BRIDGE AND APPROACHES							$0
LIMITS FROM:	MULLINS REYNOLDS AT BESSIES CREEK			TO: .				$360,000
EXIST. FACILITY:	RURAL UNDIVIDED		PROP. FACILITY:	RURAL UNDIVIDED			05/2002	$360,000
HOUSTON	FORT BEND	CR	0912-34-921	0.1	2007	C		$0
DESCRIPTION:	REPLACE BRIDGE AND APPROACHES							$0
LIMITS FROM:	EMPRESS LN AT JONES CREEK			TO: .				$405,000
EXIST. FACILITY:	RURAL UNDIVIDED		PROP. FACILITY:	RURAL UNDIVIDED			05/2002	$405,000
HOUSTON	GALVESTON	CR	0912-73-908	0.1	2007	C		$0
DESCRIPTION:	REPLACE BRIDGE AND APPROACHES							$0
LIMITS FROM:	BIRCH ROAD			TO: AT CLEAR LAKE SHORE CAN				$433,000
EXIST. FACILITY:			PROP. FACILITY:				03/2003	$433,000
HOUSTON	HARRIS	IH 610	0271-17-145	0.1	2007	C		$0
DESCRIPTION:	REPLACE BRIDGE & APPROACHES							$0
LIMITS FROM:	IH 610 (SOUTHBOUND)			TO: AT US 59				$13,376,000
EXIST. FACILITY:	URBAN FREEWAY		PROP. FACILITY:	URBAN FREEWAY			05/2002	$13,376,000
HOUSTON	HARRIS	IH 610	0271-17-146	0.1	2007	C		$0
DESCRIPTION:	REHABILITATE BRIDGE & APPROACHES							$0
LIMITS FROM:	IH 610 (NB)			TO: AT US 59 (STR #104)				$13,376,000
EXIST. FACILITY:	URBAN FREEWAY		PROP. FACILITY:	URBAN FREEWAY			05/2002	$13,376,000
HOUSTON	HARRIS	SH 146	0389-12-079	0.1	2007	C		$0
DESCRIPTION:	REHABILITATE BRIDGES AND APPROACHES							$0
LIMITS FROM:	AT GOOSE CREEK			TO: .				$571,500
EXIST. FACILITY:	URBAN DIVIDED		PROP. FACILITY:	URBAN DIVIDED			05/2003	$571,500
HOUSTON	HARRIS	CS	0912-71-602	0.1	2007	C		$0
DESCRIPTION:	REPLACE BRIDGE							$0
LIMITS FROM:	MARKET ST EB AT HUNTING BAYOU			TO: HOUSTON				$1,000,000
EXIST. FACILITY:	URBAN DIVIDED		PROP. FACILITY:	URBAN DIVIDED			08/2001	$1,000,000
HOUSTON	HARRIS	CS	0912-71-791	0.1	2007	C		$0
DESCRIPTION:	REPLACE BRIDGE AND APPROACHES							$0
LIMITS FROM:	MARKET STREET WEST BOUND			TO: AT HUNTING BAYOU				$289,000
EXIST. FACILITY:			PROP. FACILITY:				05/2002	$289,000

PROJECT HAS ADVANCED TO A HIGHER AUTHORIZATION.

DISTRICT	COUNTY	HWY NO	CONT-SECT-JOB	LENGTH MILES	SCHED DT	LEVEL OF AUTHORITY	OTHER CATEGORIES DATE OF LATEST EST	OTHER PARTICIPATION OTHER CAT FUNDS CATEGORY 6 FUNDS EST CONST COST
HOUSTON	HARRIS	VA	0912-71-951	0	2007	C		$0
DESCRIPTION:	REPLACE BRIDGE AND APPROACHES							$0
LIMITS FROM:	CROSBY LYNCHBURG AT BUFFALO BAYOU			TO: .				$370,000
EXIST. FACILITY:			PROP. FACILITY:				05/2002	$370,000
HOUSTON	HARRIS	CR	0912-71-958	0.1	2007	C		$0
DESCRIPTION:	REPLACE BRIDGE AND APPROACHES							$0
LIMITS FROM:	WEST RICHEY STREET			TO: LITTLE VINCE BAYOU				$660,000
EXIST. FACILITY:			PROP. FACILITY:				06/2000	$660,000
HOUSTON	HARRIS	CS	0912-71-962	0.1	2007	C		$0
DESCRIPTION:	REPLACE BRIDGE AND APPROACHES							$0
LIMITS FROM:	HILLRIDGE RD AT BIG ISL SLOUGH			TO: .				$363,000
EXIST. FACILITY:	URBAN UNDIVIDED		PROP. FACILITY:	URBAN UNDIVIDED			05/2002	$363,000
HOUSTON	HARRIS	CR	0912-71-965	0.1	2007	C		$0
DESCRIPTION:	REPLACE BRIDGE AND APPROACHES							$0
LIMITS FROM:	CONGRESS AVE			TO: AT BUFFALO BAYOU				$2,355,000
EXIST. FACILITY:			PROP. FACILITY:				05/2002	$2,355,000
HOUSTON	HARRIS	CS	0912-71-966	0.1	2007	C		$0
DESCRIPTION:	REPLACE BRIDGE AND APPROACHES							$0
LIMITS FROM:	EL CAMINO REAL			TO: AT COW BYU/CAN				$1,402,500
EXIST. FACILITY:			PROP. FACILITY:				06/2003	$1,402,500
HOUSTON	WALLER	FM 362	0523-02-033	0.1	2007	C		$0
DESCRIPTION:	REHABILITATE BRIDGE AND APPROACHES							$0
LIMITS FROM:	AT MOUND CRK			TO: .				$4,213,000
EXIST. FACILITY:	RURAL UNDIVIDED		PROP. FACILITY:	RURAL UNDIVIDED			06/2002	$4,213,000
HOUSTON	WALLER	CR	0912-56-906	0.1	2007	C		$0
DESCRIPTION:	REPLACE BRIDGE AND APPROACHES							$0
LIMITS FROM:	OLD HOUSTON HIGHWAY			TO: AT MOUND CREEK				$270,000
EXIST. FACILITY:			PROP. FACILITY:				03/2003	$270,000
HOUSTON	BRAZORIA	CR	0912-31-149	0.1	2008	C		$0
DESCRIPTION:	REPALCE BRIDGE AND APPROACHES							$0
LIMITS FROM:	CR 192			TO: AT DRAINAGE DITCH				$212,500
EXIST. FACILITY:			PROP. FACILITY:				06/2000	$212,500
HOUSTON	GALVESTON	SH 3	0051-03-095	0.1	2008	C		$0
DESCRIPTION:	REHABILITATE BRIDGE AND APPROACHES							$0
LIMITS FROM:	SH 3/SP/TCT/GH & H RR			TO: .				$5,286,000
EXIST. FACILITY:	URBAN UNDIVIDED		PROP. FACILITY:	URBAN UNDIVIDED			06/2003	$5,286,000
HOUSTON	HARRIS	IH 10	0508-01-276	1	2008	C		$0
DESCRIPTION:	REPLACE BRIDGE AND APPROACHES							$0
LIMITS FROM:	AT ELYSIAN ST. UNDERPASS			TO: .				$32,439,000
EXIST. FACILITY:	URBAN DIVIDED		PROP. FACILITY:	URBAN DIVIDED			05/2003	$32,439,000
HOUSTON	HARRIS	IH 10	0508-01-310	0.1	2008	C		$0
DESCRIPTION:	REHABILITATE BRIDGE AND APPROACHES							$0
LIMITS FROM:	IH 10 EB FR AT HUNTING BAYOU			TO: .				$940,500
EXIST. FACILITY:	URBAN UNDIVIDED		PROP. FACILITY:	URBAN UNDIVIDED			06/2003	$940,500
HOUSTON	HARRIS	IH 10	0508-01-316	0.1	2008	C		$0
DESCRIPTION:	REHABILITATE BRIDGE & APPROACHES							$0
LIMITS FROM:	AT HUNTING BAYOU (STR #151)			TO: .				$292,500
EXIST. FACILITY:			PROP. FACILITY:				06/2003	$292,500
HOUSTON	HARRIS	CS	0912-71-968	0.1	2008	C		$0
DESCRIPTION:	REPLACE BRIDGE AND APPROACHES							$0
LIMITS FROM:	WEST HARRIS AVE			TO: VINCE BAYOU				$3,391,000
EXIST. FACILITY:			PROP. FACILITY:				05/2002	$3,391,000
HOUSTON	WALLER	CR	0912-56-907	0.1	2008	C		$0
DESCRIPTION:	REPLACE BRIDGE AND APPROACHES							$0
LIMITS FROM:	LANEVIEW ROAD			TO: AT CLEAR CREEK				$270,000
EXIST. FACILITY:			PROP. FACILITY:				03/2003	$270,000
HOUSTON	BRAZORIA	CR	0912-31-942	0.1		C		$0
DESCRIPTION:	REHABILITATE BRIDGE AND APPROACHES							$0
LIMITS FROM:	CR 99 AT MUSTANG BAYOU			TO: .				$92,500
EXIST. FACILITY:	RURAL UNDIVIDED		PROP. FACILITY:	RURAL UNDIVIDED			07/1999	$92,500

PROJECT HAS ADVANCED TO A HIGHER AUTHORIZATION.

DISTRICT	COUNTY	HWY NO	CONT-SECT-JOB	LENGTH MILES	SCHED DT	LEVEL OF AUTHORITY	OTHER CATEGORIES DATE OF LATEST EST	OTHER PARTICIPATION OTHER CAT FUNDS CATEGORY 6 FUNDS EST CONST COST
HOUSTON	FORT BEND	IH 10	0271-05-029	0.1		C		$0
DESCRIPTION:	REHABILITATE BRIDGE AND APPROACHES							$0
LIMITS FROM:	IH 10 WB FR AT CANE BR OF BUFFALO BAYOU			TO: .				$150,000
EXIST. FACILITY:	URBAN UNDIVIDED		PROP. FACILITY: URBAN UNDIVIDED				07/1999	$150,000
HOUSTON	FORT BEND	FM 762	0543-03-059	0.1		C		$0
DESCRIPTION:	REHABILITATE BRIDGE AND APPROACHES							$0
LIMITS FROM:	AT SMITHERS LAKE			TO: .				$951,000
EXIST. FACILITY:	RURAL UNDIVIDED		PROP. FACILITY: RURAL UNDIVIDED				06/2003	$951,000
HOUSTON	GALVESTON	IH 45	0500-04-111	0.1		C		$0
DESCRIPTION:	REHABILITATE BRIDGE AND APPROACHES							$0
LIMITS FROM:	IH 45 NB FR AT DICKINSON BAYOU			TO: .				$347,500
EXIST. FACILITY:	URBAN UNDIVIDED		PROP. FACILITY: URBAN UNDIVIDED				07/1999	$347,500
HOUSTON	GALVESTON	CS	0912-73-927	0.1		C		$0
DESCRIPTION:	REPLACE BRIDGE AND APPROACHES							$0
LIMITS FROM:	TEMPLE DR AT HIGHLAND BYU TRIB			TO: .				$152,500
EXIST. FACILITY:	URBAN UNDIVIDED		PROP. FACILITY: URBAN UNDIVIDED				07/1999	$152,500
HOUSTON	GALVESTON	FM 646	0978-01-033	0.1		C		$0
DESCRIPTION:	REHABILITATE BRIDGE AND APPROACHES							$0
LIMITS FROM:	AT DICKINSON BAYOU			TO: .				$704,000
EXIST. FACILITY:	RURAL UNDIVIDED		PROP. FACILITY: RURAL UNDIVIDED				05/2002	$704,000
HOUSTON	GALVESTON	FM 517	0978-02-058	0.1		C		$0
DESCRIPTION:	REHABILITATE BRIDGE AND APPROACHES							$0
LIMITS FROM:	AT FACTORY BAYOU			TO: .				$264,000
EXIST. FACILITY:	RURAL UNDIVIDED		PROP. FACILITY: RURAL UNDIVIDED				06/2003	$264,000
HOUSTON	HARRIS	US 90A	0027-10-062	0.1		C		$0
DESCRIPTION:	REPLACE BRIDGES							$0
LIMITS FROM:	CLINTON AND THE HB&TRR			TO: .				$9,151,000
EXIST. FACILITY:	URBAN UNDIVIDED		PROP. FACILITY: URBAN UNDIVIDED				10/2002	$9,151,000
HOUSTON	HARRIS	US 90A	0027-10-064	0.1		C		$0
DESCRIPTION:	REHABILITATE BRIDGE AND APPROACHES							$0
LIMITS FROM:	US 90A SB AT CLINTON DR AND SP RR			TO: .				$715,000
EXIST. FACILITY:	URBAN UNDIVIDED		PROP. FACILITY: URBAN UNDIVIDED				07/1999	$715,000
HOUSTON	HARRIS	US 90A	0027-10-065	0.1		C		$0
DESCRIPTION:	REHABILITATE BRIDGE AND APPROACHES							$0
LIMITS FROM:	US 90A WB AT CLINTON DR AND SP RR			TO: .				$1,806,000
EXIST. FACILITY:	URBAN UNDIVIDED		PROP. FACILITY: URBAN UNDIVIDED				05/2002	$1,806,000
HOUSTON	HARRIS	US 290	0050-08-080	0.1		C		$0
DESCRIPTION:	REHABILITATE BRIDGE AND APPROACHES							$0
LIMITS FROM:	US 290 EB FR AT DRAINAGE DITCH			TO: .				$513,000
EXIST. FACILITY:	URBAN UNDIVIDED		PROP. FACILITY: URBAN UNDIVIDED				05/2002	$513,000
HOUSTON	HARRIS	IH 10	0271-07-281	0.1		C		$0
DESCRIPTION:	REHABILITATE BRIDGE AND APPROACHES							$0
LIMITS FROM:	AT WHITE OAK BAYOU			TO: .				$5,034,000
EXIST. FACILITY:	URBAN UNDIVIDED		PROP. FACILITY: URBAN UNDIVIDED				05/2003	$5,034,000
HOUSTON	HARRIS	IH 10	0271-07-282	0.1		C		$0
DESCRIPTION:	REHABILITATE BRIDGE AND APPROACHES							$0
LIMITS FROM:	AT DURHAM (SB)			TO: .				$1,492,000
EXIST. FACILITY:	URBAN UNDIVIDED		PROP. FACILITY: URBAN UNDIVIDED				05/2002	$1,492,000
HOUSTON	HARRIS	IH 10	0271-07-283	0.1		C		$0
DESCRIPTION:	REHABILITATE BRIDGE AND APPROACHES							$0
LIMITS FROM:	IH 10 EB FR AT WHITE OAK BAYOU			TO: .				$602,500
EXIST. FACILITY:	URBAN UNDIVIDED		PROP. FACILITY: URBAN UNDIVIDED				07/1999	$602,500
HOUSTON	HARRIS	IH 10	0271-07-284	0.1		C		$0
DESCRIPTION:	REHABILITATE BRIDGE AND APPROACHES							$0
LIMITS FROM:	AT SHEPHERD			TO: .				$1,492,000
EXIST. FACILITY:	URBAN UNDIVIDED		PROP. FACILITY: URBAN UNDIVIDED				05/2002	$1,492,000
HOUSTON	HARRIS	IH 610	0271-17-147	0.1		C		$0
DESCRIPTION:	REHABILITATE BRIDGE AND APPROACHES							$0
LIMITS FROM:	IH 610 NB (CONN "B")			TO: US 59 WB				$452,500
EXIST. FACILITY:	URBAN UNDIVIDED		PROP. FACILITY: URBAN UNDIVIDED				07/1999	$452,500

PROJECT HAS ADVANCED TO A HIGHER AUTHORIZATION.

DISTRICT	COUNTY	HWY NO	CONT-SECT-JOB	LENGTH MILES	SCHED DT	LEVEL OF AUTHORITY	OTHER CATEGORIES DATE OF LATEST EST	OTHER PARTICIPATION OTHER CAT FUNDS CATEGORY 6 FUNDS EST CONST COST
HOUSTON	HARRIS	IH 10	0508-01-313	0.1		C		$0
DESCRIPTION:	REHABILITATE BRIDGE AND APPROACHES							$0
LIMITS FROM:	WB FTG IH 10 AT CARPENTER BAYOU			TO: .				$305,000
EXIST. FACILITY:	URBAN UNDIVIDED		PROP. FACILITY:	URBAN UNDIVIDED			07/1999	$305,000
HOUSTON	HARRIS	IH 10	0508-01-315	0.1		C		$0
DESCRIPTION:	REHABILITATE BRIDGE AND APPROACHES							$0
LIMITS FROM:	IH 10 LT FT RD AT FRESHWATER BAYOU			TO: .				$182,500
EXIST. FACILITY:	URBAN UNDIVIDED		PROP. FACILITY:	URBAN UNDIVIDED			07/1999	$182,500
HOUSTON	HARRIS	CS	0912-70-902	0.1		C		$0
DESCRIPTION:	REHABILITATE BRIDGE AND APPROACHES							$0
LIMITS FROM:	SOUTH JENSEN DR AT BUFFALO BAYOU			TO: .				$2,816,000
EXIST. FACILITY:	URBAN UNDIVIDED		PROP. FACILITY:	URBAN UNDIVIDED			05/2002	$2,816,000
HOUSTON	HARRIS	CS	0912-71-600	0.1		C		$0
DESCRIPTION:	REPLACE BRIDGE							$0
LIMITS FROM:	WASHINGTON ST AT DITCH			TO: IN CITY OF PASADENA				$200,000
EXIST. FACILITY:	RURAL UNDIVIDED		PROP. FACILITY:	RURAL UNDIVIDED			01/2004	$200,000
HOUSTON	MONTGOMERY	CR	0912-37-923	0.1		C		$0
DESCRIPTION:	REHABILITATE BRIDGE AND APPROACHES							$0
LIMITS FROM:	VETERAN'S RD AT ARNOLD BR			TO: .				$155,000
EXIST. FACILITY:	RURAL UNDIVIDED		PROP. FACILITY:	RURAL UNDIVIDED			05/2002	$155,000
HOUSTON	WALLER	CR	0912-56-905	0.1		C		$0
DESCRIPTION:	REHABILITATE BRIDGE AND APPROACHES							$0
LIMITS FROM:	SORSBY RD AT BRAZOS RIVER DRAW			TO: .				$254,000
EXIST. FACILITY:	RURAL UNDIVIDED		PROP. FACILITY:	RURAL UNDIVIDED			05/2002	$254,000
HOUSTON	BRAZORIA	CR	0912-31-930	0.1		C		$0
DESCRIPTION:	REHABILITATE BRIDGE AND APPROACHES							$0
LIMITS FROM:	CR 48 AT DRAINAGE DITCH			TO: .				$145,125
EXIST. FACILITY:	RURAL UNDIVIDED		PROP. FACILITY:	RURAL UNDIVIDED			10/2003	$145,125
HOUSTON	BRAZORIA	CR	0912-31-938	0.1		C		$0
DESCRIPTION:	REHABILITATE BRIDGE AND APPROACHES							$0
LIMITS FROM:	CR 190 AT DRAINAGE DITCH			TO: .				$145,125
EXIST. FACILITY:	RURAL UNDIVIDED		PROP. FACILITY:	RURAL UNDIVIDED			10/2003	$145,125
HOUSTON	HARRIS	US 59	0027-13-185	0.1		C		$0
DESCRIPTION:	REHABILITATE BRIDGE AND APPROACHES							$0
LIMITS FROM:	SB AT ELEVATED EX-WAY			TO: .				$19,532,000
EXIST. FACILITY:	URBAN FREEWAY		PROP. FACILITY:	URBAN FREEWAY			05/2002	$19,532,000
HOUSTON	HARRIS	US 290	0050-09-064	0.1		C		$0
DESCRIPTION:	REHABILITATE BRIDGE AND APPROACHES							$0
LIMITS FROM:	US 290 EB FR AT COLE CREEK			TO: .				$575,000
EXIST. FACILITY:	URBAN UNDIVIDED		PROP. FACILITY:	URBAN UNDIVIDED			05/2002	$575,000
HOUSTON	HARRIS	US 290	0050-09-065	0.1		C		$0
DESCRIPTION:	REHABILITATE BRIDGE AND APPROACHES							$0
LIMITS FROM:	US 290 WB FR AT S FORK COLE CREEK			TO: .				$360,000
EXIST. FACILITY:	URBAN UNDIVIDED		PROP. FACILITY:	URBAN UNDIVIDED			05/2002	$360,000
HOUSTON	HARRIS	US 290	0050-09-066	0.1		C		$0
DESCRIPTION:	REHABILITATE BRIDGE AND APPROACHES							$0
LIMITS FROM:	US 290 WB FR AT COLE CREEK			TO: .				$575,000
EXIST. FACILITY:	URBAN UNDIVIDED		PROP. FACILITY:	URBAN UNDIVIDED			05/2002	$575,000
HOUSTON	HARRIS	US 290	0050-09-067	0.1		C		$0
DESCRIPTION:	REHABILITATE BRIDGE AND APPROACHES							$0
LIMITS FROM:	US 290 EB FR AT S FORK COLE CREEK			TO: .				$360,000
EXIST. FACILITY:	URBAN UNDIVIDED		PROP. FACILITY:	URBAN UNDIVIDED			05/2002	$360,000
HOUSTON	HARRIS	IH 10	0271-07-277	0.1		C		$0
DESCRIPTION:	REHABILITATE BRIDGE & APPROACHES							$0
LIMITS FROM:	AT IH 610 (CONN E)			TO: .				$1,344,640
EXIST. FACILITY:	URBAN FREEWAY		PROP. FACILITY:	URBAN FREEWAY			05/2002	$1,344,640
HOUSTON	HARRIS	IH 610	0271-16-123	0.1		C		$0
DESCRIPTION:	REHABILITATE BRIDGE & APPROACHES							$0
LIMITS FROM:	AT BRAYS BAYOU (STR #155)			TO: .				$912,384
EXIST. FACILITY:			PROP. FACILITY:				05/2002	$912,384

PROJECT HAS ADVANCED TO A HIGHER AUTHORIZATION.

DISTRICT	COUNTY	HWY NO	CONT-SECT-JOB	LENGTH MILES	SCHED DT	LEVEL OF AUTHORITY	OTHER CATEGORIES DATE OF LATEST EST	OTHER PARTICIPATION OTHER CAT FUNDS CATEGORY 6 FUNDS EST CONST COST
HOUSTON	HARRIS	IH 610	0271-16-124	0.1		C		$0
DESCRIPTION:	REHABILITATE BRIDGE & APPROACHES							$0
LIMITS FROM:	AT BRAYS BAYOU (STR #156)			TO: .				$912,384
EXIST. FACILITY:			PROP. FACILITY:				05/2002	$912,384
HOUSTON	HARRIS	IH 45	0500-03-533	0.1		C		$0
DESCRIPTION:	REHABILITATE BRIDGE AND APPROACHES							$0
LIMITS FROM:	IH 45 SB FR RAMP AT ELGIN ST			TO: .				$187,500
EXIST. FACILITY:	URBAN UNDIVIDED		PROP. FACILITY:	URBAN UNDIVIDED			07/1999	$187,500
HOUSTON	HARRIS	CS	0912-70-951	0.1		C		$0
DESCRIPTION:	REHABILITATE BRIDGE AND APPROACHES							$0
LIMITS FROM:	ELDRIDGE RD SB AT BRAYS BAYOU			TO: .				$135,000
EXIST. FACILITY:	URBAN UNDIVIDED		PROP. FACILITY:	URBAN UNDIVIDED			07/1999	$135,000
HOUSTON	BRAZORIA	FM 1462	1414-03-034	0.1		C		$0
DESCRIPTION:	REHABILITATE BRIDGE							$0
LIMITS FROM:	AT CHOCOLATE BAYOU			TO: (STR #10)				$315,000
EXIST. FACILITY:	RURAL UNDIVIDED		PROP. FACILITY:	RURAL UNDIVIDED			06/2003	$315,000
HOUSTON	HARRIS	SP 527	0027-15-021	0.1		C		$0
DESCRIPTION:	REHABILITATE BRIDGE AND APPROACHES							$0
LIMITS FROM:	SP 527 SB AT ALABAMA ST			TO: .				$2,602,000
EXIST. FACILITY:	URBAN UNDIVIDED		PROP. FACILITY:	URBAN UNDIVIDED			05/2002	$2,602,000
HOUSTON	HARRIS	SP 527	0027-15-022	0.1		C		$0
DESCRIPTION:	REHABILITATE BRIDGE AND APPROACHES							$0
LIMITS FROM:	SP 527 NB AT RICHMOND STREET			TO: .				$3,503,000
EXIST. FACILITY:	URBAN UNDIVIDED		PROP. FACILITY:	URBAN UNDIVIDED			05/2002	$3,503,000
HOUSTON	HARRIS	SP 527	0027-15-023	0.1		C		$0
DESCRIPTION:	REHABILITATE BRIDGE AND APPROACHES							$0
LIMITS FROM:	SPUR 527 NB AT ALABAMA STREET			TO: .				$2,602,000
EXIST. FACILITY:	URBAN UNDIVIDED		PROP. FACILITY:	URBAN UNDIVIDED			05/2002	$2,602,000
HOUSTON	HARRIS	SP 527	0027-15-024	0.1		C		$0
DESCRIPTION:	REHABILITATE BRIDGE AND APPROACHES							$0
LIMITS FROM:	SPUR 527 SB AT RICHMOND ST			TO: .				$3,503,000
EXIST. FACILITY:	URBAN UNDIVIDED		PROP. FACILITY:	URBAN UNDIVIDED			05/2002	$3,503,000
HOUSTON	HARRIS	SH 146	0389-05-101	0.1		C		$0
DESCRIPTION:	REHABILITATE BRIDGE AND APPROACHES							$0
LIMITS FROM:	SH 146 NB FR AT LITTLE CEDAR BAYOU			TO: .				$1,014,000
EXIST. FACILITY:	URBAN UNDIVIDED		PROP. FACILITY:	URBAN UNDIVIDED			05/2003	$1,014,000
HOUSTON	HARRIS	IH 45	0500-03-529	0.1		C		$0
DESCRIPTION:	REHABILITATE BRIDGE AND APPROACHES							$0
LIMITS FROM:	IH 45 NB COLLECTOR AT BUFF BYU, ALLEN PK			TO: .				$1,477,500
EXIST. FACILITY:	URBAN UNDIVIDED		PROP. FACILITY:	URBAN UNDIVIDED			07/1999	$1,477,500
HOUSTON	HARRIS	IH 45	0500-03-530	0.1		C		$0
DESCRIPTION:	REHABILITATE BRIDGE AND APPROACHES							$0
LIMITS FROM:	IH 45 SB MCKINNEY EX AT BUFFALO BAYOU			TO: .				$1,100,000
EXIST. FACILITY:	URBAN UNDIVIDED		PROP. FACILITY:	URBAN UNDIVIDED			07/1999	$1,100,000
HOUSTON	HARRIS	IH 45	0500-03-531	0.1		C		$0
DESCRIPTION:	REHABILITATE BRIDGE AND APPROACHES							$0
LIMITS FROM:	AT JEFFERSON ST EXIT			TO: .				$212,500
EXIST. FACILITY:	URBAN UNDIVIDED		PROP. FACILITY:	URBAN UNDIVIDED			07/1999	$212,500
HOUSTON	HARRIS	IH 45	0500-03-534	0.1		C		$0
DESCRIPTION:	REHABILITATE BRIDGE AND APPROACHES							$0
LIMITS FROM:	IH 45 SB FR AT CALHOUN RD			TO: .				$7,293,000
EXIST. FACILITY:	URBAN UNDIVIDED		PROP. FACILITY:	URBAN UNDIVIDED			05/2002	$7,293,000
HOUSTON	HARRIS	IH 10	0508-01-312	0.1		C		$0
DESCRIPTION:	REHABILITATE BRIDGE AND APPROACHES							$0
LIMITS FROM:	AT CROSBY-LYNCH NB			TO: .				$898,000
EXIST. FACILITY:	URBAN UNDIVIDED		PROP. FACILITY:	URBAN UNDIVIDED			05/2002	$898,000
HOUSTON	HARRIS	IH 10	0508-01-314	0.1		C		$0
DESCRIPTION:	REHABILITATE BRIDGE AND APPROACHES							$0
LIMITS FROM:	AT CROSBY-LYNCH SB			TO: .				$898,000
EXIST. FACILITY:	URBAN UNDIVIDED		PROP. FACILITY:	URBAN UNDIVIDED			05/2002	$898,000

PROJECT HAS ADVANCED TO A HIGHER AUTHORIZATION.

DISTRICT	COUNTY	HWY NO	CONT-SECT-JOB	LENGTH MILES	SCHED DT	LEVEL OF AUTHORITY	OTHER CATEGORIES DATE OF LATEST EST	OTHER PARTICIPATION OTHER CAT FUNDS CATEGORY 6 FUNDS EST CONST COST
HOUSTON	FORT BEND	US 90A	0027-08-161	0.1		C		$0
DESCRIPTION:	REHABILITATE BRIDGE AND APPROACHES							$0
LIMITS FROM:	US 90A WB AT BRAZOS RIVER			TO: .				$3,316,000
EXIST. FACILITY:	RURAL DIVIDED		PROP. FACILITY: RURAL DIVIDED				05/2002	$3,316,000
HOUSTON	GALVESTON	SH 87	0367-04-076	0.1		C		$0
DESCRIPTION:	REHABILITATE BRIDGE AND APPROACHES							$0
LIMITS FROM:	AT S FERRY LANDING BRIDGE			TO: .				$352,000
EXIST. FACILITY:	URBAN UNDIVIDED		PROP. FACILITY: URBAN UNDIVIDED				05/2002	$352,000
HOUSTON	GALVESTON	FM 517	0978-02-059	0.1		C		$0
DESCRIPTION:	REHABILITATE BRIDGE AND APPROACHES							$0
LIMITS FROM:	AT GUM BAYOU			TO: .				$264,000
EXIST. FACILITY:	RURAL UNDIVIDED		PROP. FACILITY: RURAL UNDIVIDED				05/2002	$264,000
HOUSTON	HARRIS	US 90A	0027-09-093	0.1		C		$0
DESCRIPTION:	REHABILITATE BRIDGE AND APPROACHES							$0
LIMITS FROM:	AT S POST OAK (SB)			TO: .				$3,942,400
EXIST. FACILITY:	URBAN UNDIVIDED		PROP. FACILITY: URBAN UNDIVIDED				05/2002	$3,942,400
HOUSTON	HARRIS	US 290	0050-09-063	0.1		C		$0
DESCRIPTION:	REHABILITATE BRIDGE AND APPROACHES							$0
LIMITS FROM:	US 290 WB FR AT BRICKHOUSE GULLY			TO: .				$321,000
EXIST. FACILITY:	URBAN UNDIVIDED		PROP. FACILITY: URBAN UNDIVIDED				05/2002	$321,000
HOUSTON	HARRIS	US 290	0050-09-068	0.1		C		$0
DESCRIPTION:	REHABILITATE BRIDGE AND APPROACHES							$0
LIMITS FROM:	US 290 EB FR AT BRICKHOUSE GULLY			TO: .				$321,000
EXIST. FACILITY:	URBAN UNDIVIDED		PROP. FACILITY: URBAN UNDIVIDED				05/2002	$321,000
HOUSTON	HARRIS	IH 10	0271-06-104	0.1		C		$0
DESCRIPTION:	REHABILITATE BRIDGE AND APPROACHES							$0
LIMITS FROM:	IH 10 EB FR AT DRAIN D			TO: .				$152,000
EXIST. FACILITY:	URBAN UNDIVIDED		PROP. FACILITY: URBAN UNDIVIDED				05/2002	$152,000
HOUSTON	HARRIS	IH 10	0271-07-276	0.1		C		$0
DESCRIPTION:	REHABILITATE BRIDGE AND APPROACHES							$0
LIMITS FROM:	IH 10 SMITH ST EXT AT BUFF BYU N BANK			TO: .				$575,000
EXIST. FACILITY:	URBAN UNDIVIDED		PROP. FACILITY: URBAN UNDIVIDED				05/2002	$575,000
HOUSTON	HARRIS	IH 610	0271-14-209	0.1		C		$0
DESCRIPTION:	REHABILITATE BRIDGE AND APPROACHES							$0
LIMITS FROM:	IH 610 WB FR AT WHITE OAK BAYOU			TO: .				$1,650,000
EXIST. FACILITY:	URBAN UNDIVIDED		PROP. FACILITY: URBAN UNDIVIDED				06/2003	$1,650,000
HOUSTON	HARRIS	IH 610	0271-14-210	0.1		C		$0
DESCRIPTION:	REHABILITATE BRIDGE AND APPROACHES							$0
LIMITS FROM:	IH 610 EB FR AT WHITE OAK BAYOU			TO: .				$1,650,000
EXIST. FACILITY:	URBAN UNDIVIDED		PROP. FACILITY: URBAN UNDIVIDED				05/2003	$1,650,000
HOUSTON	HARRIS	SH 146	0389-05-100	0.1		C		$0
DESCRIPTION:	REHABILITATE BRIDGE AND APPROACHES							$0
LIMITS FROM:	SH 146 NB AT DRAINAGE DITCH			TO: .				$507,000
EXIST. FACILITY:	URBAN UNDIVIDED		PROP. FACILITY: URBAN UNDIVIDED				05/2003	$507,000
HOUSTON	HARRIS	US 59	0027-13-186	0.1		C		$0
DESCRIPTION:	REHABILITATE BRIDGE AND APPROACHES							$0
LIMITS FROM:	US 59 SB FR RD AT KEEGAN'S BAYOU			TO: .				$845,000
EXIST. FACILITY:	URBAN UNDIVIDED		PROP. FACILITY: URBAN UNDIVIDED				05/2002	$845,000
HOUSTON	HARRIS	US 59	0027-13-187	0.1		C		$0
DESCRIPTION:	REHABILITATE BRIDGE AND APPROACHES							$0
LIMITS FROM:	US 59 WB FR RD AT DITCH O/P			TO: .				$141,000
EXIST. FACILITY:	URBAN UNDIVIDED		PROP. FACILITY: URBAN UNDIVIDED				05/2002	$141,000
HOUSTON	HARRIS	IH 45	0110-06-125	0.1		C		$0
DESCRIPTION:	REHABILITATE BRIDGE AND APPROACHES							$0
LIMITS FROM:	IH 45 SB FR AT HALLS BAYOU			TO: .				$788,480
EXIST. FACILITY:	RURAL UNDIVIDED		PROP. FACILITY: RURAL UNDIVIDED				05/2002	$788,480
HOUSTON	HARRIS	IH 45	0110-06-126	0.1		C		$0
DESCRIPTION:	REHABILITATE BRIDGE AND APPROACHES							$0
LIMITS FROM:	IH 45 NB FR AT HALLS BAYOU			TO: .				$177,500
EXIST. FACILITY:	URBAN UNDIVIDED		PROP. FACILITY: URBAN UNDIVIDED				07/1999	$177,500

PROJECT HAS ADVANCED TO A HIGHER AUTHORIZATION.

DISTRICT	COUNTY	HWY NO	CONT-SECT-JOB	LENGTH MILES	SCHED DT	LEVEL OF AUTHORITY	OTHER CATEGORIES DATE OF LATEST EST	OTHER PARTICIPATION OTHER CAT FUNDS CATEGORY 6 FUNDS EST CONST COST
HOUSTON	HARRIS	US 59	0177-11-142	0.1		C		$0
DESCRIPTION:	REHABILITATE BRIDGE AND APPROACHES							$0
LIMITS FROM:	US 59 SB FR AT HALLS BAYOU			TO: .				$370,000
EXIST. FACILITY:	URBAN UNDIVIDED		PROP. FACILITY:	URBAN UNDIVIDED			07/1999	$370,000
HOUSTON	HARRIS	IH 610	0271-14-207	0.1		C		$0
DESCRIPTION:	REHABILITATE BRIDGE AND APPROACHES							$0
LIMITS FROM:	AT HUNTING BAYOU WB FR (STR#115)			TO: .				$528,000
EXIST. FACILITY:			PROP. FACILITY:				05/2002	$528,000
HOUSTON	HARRIS	IH 610	0271-14-208	0.1		C		$0
DESCRIPTION:	REHABILITATE BRIDGE & APPROACHES							$0
LIMITS FROM:	IH 610 (SOUTHBOUND FRTG RD)			TO: AT HUNTING BAYOU (STR # 123)				$440,000
EXIST. FACILITY:			PROP. FACILITY:				05/2002	$440,000
HOUSTON	HARRIS	IH 610	0271-15-079	0.1		C		$0
DESCRIPTION:	REHABILITATE BRIDGE AND APPROACHES							$0
LIMITS FROM:	IH 610 SB TO IH 10 EB @ 610/10 CONNECT			TO: .				$4,703,000
EXIST. FACILITY:	URBAN UNDIVIDED		PROP. FACILITY:	URBAN UNDIVIDED			05/2002	$4,703,000
HOUSTON	HARRIS	IH 610	0271-16-125	0.1		C		$0
DESCRIPTION:	REHABILITATE BRIDGE AND APPROACHES							$0
LIMITS FROM:	IH 610 WB AT WILLOW WATERHOLE BAY			TO: .				$563,000
EXIST. FACILITY:	URBAN UNDIVIDED		PROP. FACILITY:	URBAN UNDIVIDED			05/2002	$563,000
HOUSTON	HARRIS	IH 610	0271-17-148	0.1		C		$0
DESCRIPTION:	REHABILITATE BRIDGE AND APPROACHES							$0
LIMITS FROM:	IH 610 SB FR AT BUFFALO BAYOU			TO: .				$2,479,000
EXIST. FACILITY:	URBAN UNDIVIDED		PROP. FACILITY:	URBAN UNDIVIDED			05/2002	$2,479,000
HOUSTON	HARRIS	BS 146D	0389-15-014	0.1		C		$0
DESCRIPTION:	REHABILITATE BRIDGE AND APPROACHES							$0
LIMITS FROM:	AT LITTLE CEDAR BAYOU			TO: .				$639,000
EXIST. FACILITY:	URBAN UNDIVIDED		PROP. FACILITY:	URBAN UNDIVIDED			05/2003	$639,000
HOUSTON	HARRIS	IH 45	0500-03-532	0.1		C		$0
DESCRIPTION:	REHABILITATE BRIDGE AND APPROACHES							$0
LIMITS FROM:	IH 45 NB AT HOUSTON AVE EXIT			TO: .				$150,000
EXIST. FACILITY:	URBAN UNDIVIDED		PROP. FACILITY:	URBAN UNDIVIDED			07/1999	$150,000
HOUSTON	HARRIS	IH 45	0500-03-535	0.1		C		$0
DESCRIPTION:	REHABILITATE BRIDGE AND APPROACHES							$0
LIMITS FROM:	IH 45 SB FR AT BERRY GULLY			TO: .				$401,280
EXIST. FACILITY:	URBAN UNDIVIDED		PROP. FACILITY:	URBAN UNDIVIDED			05/2002	$401,280
HOUSTON	HARRIS	IH 45	0500-03-536	0.1		C		$0
DESCRIPTION:	REHABILITATE BRIDGE AND APPROACHES							$0
LIMITS FROM:	IH 45 NB FR AT BERRY GULLY			TO: .				$401,280
EXIST. FACILITY:	URBAN UNDIVIDED		PROP. FACILITY:	URBAN UNDIVIDED			05/2002	$401,280
HOUSTON	HARRIS	IH 45	0500-03-537	0.1		C		$0
DESCRIPTION:	REHABILITATE BRIDGE & APPROACHES							$0
LIMITS FROM:	AT BRAY'S BAYOU (STR # 86)			TO: (SOUTHBOUND FRTG RD)				$610,000
EXIST. FACILITY:			PROP. FACILITY:				11/1998	$610,000
HOUSTON	BRAZORIA	FM 521	0847-03-033	0.1		C		$0
DESCRIPTION:	REHABILITATE BRIDGE AND APPROACHES							$0
LIMITS FROM:	AT BRAZOS RIVER AND SH 332			TO: .				$4,000,000
EXIST. FACILITY:	RURAL UNDIVIDED		PROP. FACILITY:	RURAL UNDIVIDED			05/2002	$4,000,000
HOUSTON	FORT BEND	CS	0912-34-940	0.1		C		$0
DESCRIPTION:	REPLACE BRIDGE AND APPROACHES							$0
LIMITS FROM:	W ALKIRE LAKE RD AT HORSESHOE LAKE			TO: .				$430,000
EXIST. FACILITY:	URBAN UNDIVIDED		PROP. FACILITY:	URBAN UNDIVIDED			05/2002	$430,000
HOUSTON	HARRIS	IH 10	0271-07-279	0.1		C		$0
DESCRIPTION:	REHABILITATE BRIDGE AND APPROACHES							$0
LIMITS FROM:	IH 10 WB FR AT SPRING BRANCH			TO: .				$493,000
EXIST. FACILITY:	URBAN UNDIVIDED		PROP. FACILITY:	URBAN UNDIVIDED			05/2002	$493,000
HOUSTON	HARRIS	IH 10	0271-07-280	0.1		C		$0
DESCRIPTION:	REHABILITATE BRIDGE AND APPROACHES							$0
LIMITS FROM:	IH 10 EB FR AT SPRING BR			TO: .				$493,000
EXIST. FACILITY:	URBAN UNDIVIDED		PROP. FACILITY:	URBAN UNDIVIDED			05/2002	$493,000

PROJECT HAS ADVANCED TO A HIGHER AUTHORIZATION.

DISTRICT	COUNTY	HWY NO	CONT-SECT-JOB	LENGTH MILES	SCHED DT	LEVEL OF AUTHORITY	OTHER CATEGORIES DATE OF LATEST EST	OTHER PARTICIPATION OTHER CAT FUNDS CATEGORY 6 FUNDS EST CONST COST
HOUSTON	HARRIS	SH 288	0598-01-076	0.1		C		$0
DESCRIPTION:	REHABILITATE BRIDGE AND APPROACHES							$0
LIMITS FROM:	SH 288 SB FR AT BRAYS BAYOU			TO: .				$1,352,000
EXIST. FACILITY:	URBAN UNDIVIDED		PROP. FACILITY:	URBAN UNDIVIDED			05/2002	$1,352,000
HOUSTON	HARRIS	SH 288	0598-01-077	0.1		C		$0
DESCRIPTION:	REHABILITATE BRIDGE AND APPROACHES							$0
LIMITS FROM:	SH 288 NB FR AT BRAYS BAYOU			TO: .				$1,594,000
EXIST. FACILITY:	URBAN UNDIVIDED		PROP. FACILITY:	URBAN UNDIVIDED			05/2002	$1,594,000
HOUSTON	HARRIS	CS	0912-71-605	0.1		C		$0
DESCRIPTION:	REPLACE BRIDGE							$0
LIMITS FROM:	ROLLINGBROOK DRIVE EBE AT FORK GOOSE CRK			TO: IN CITY OF BAYTOWN				$500,000
EXIST. FACILITY:	RURAL UNDIVIDED		PROP. FACILITY:	RURAL UNDIVIDED			02/2002	$500,000
HOUSTON	HARRIS	CS	0912-71-611	0.1		C		$0
DESCRIPTION:	REPLACE BRIDGE							$0
LIMITS FROM:	ROLLINGBROOK DR WBE AT FORK GOOSE CREEK			TO: IN CITY OF BAYTOWN				$500,000
EXIST. FACILITY:	RURAL UNDIVIDED		PROP. FACILITY:	RURAL UNDIVIDED			12/1997	$500,000
HOUSTON	HARRIS	CR	0912-71-626	0.1		C		$0
DESCRIPTION:	REPLACE BRIDGE							$0
LIMITS FROM:	MICHIGAN-CANNIFF AT HCFCD DITCH			TO: .				$339,000
EXIST. FACILITY:	RURAL UNDIVIDED		PROP. FACILITY:	RURAL UNDIVIDED			12/2001	$339,000
HOUSTON	HARRIS	CS	0912-71-915	0		C		$0
DESCRIPTION:	REPLACE BRIDGE							$0
LIMITS FROM:	N. WAYSIDE RD AT HALLS BAYOU			TO: .				$431,000
EXIST. FACILITY:			PROP. FACILITY:				11/2002	$431,000
HOUSTON	BRAZORIA	CR	0912-31-902	0		C		$0
DESCRIPTION:	REPLACE BRIDGE							$0
LIMITS FROM:	CR 16 AT COW CREEK IN BRAZORIA CO.			TO: .				$297,000
EXIST. FACILITY:			PROP. FACILITY:	RURAL UNDIVIDED			01/2004	$297,000
HOUSTON	BRAZORIA	CR	0912-31-904	0		C		$0
DESCRIPTION:	REPLACE BRIDGE							$0
LIMITS FROM:	CR 290 AT OYSTER CREEK			TO: .				$354,750
EXIST. FACILITY:			PROP. FACILITY:	RURAL UNDIVIDED			10/2003	$354,750
HOUSTON	BRAZORIA	CR	0912-31-905	0		C		$0
DESCRIPTION:	REPLACE BRIDGE							$0
LIMITS FROM:	CR 121 AT DRAW			TO: .				$172,000
EXIST. FACILITY:			PROP. FACILITY:	RURAL UNDIVIDED			10/2003	$172,000
HOUSTON	BRAZORIA	CR	0912-31-909	0		C		$0
DESCRIPTION:	REPLACE BRIDGE							$0
LIMITS FROM:	CR 147 AT MUSTANG BAYOU			TO: .				$258,000
EXIST. FACILITY:			PROP. FACILITY:	RURAL UNDIVIDED			10/2003	$258,000
HOUSTON	BRAZORIA	CR	0912-31-910	0		C		$0
DESCRIPTION:	REPLACE BRIDGE							$0
LIMITS FROM:	CR 186 AT MUSTANG BAYOU			TO: .				$227,900
EXIST. FACILITY:			PROP. FACILITY:	RURAL UNDIVIDED			10/2003	$227,900
HOUSTON	BRAZORIA	CR	0912-31-914	0		C		$0
DESCRIPTION:	REPLACE BRIDGE							$0
LIMITS FROM:	CR 99 AT CHIGGER CREEK			TO: .				$176,300
EXIST. FACILITY:			PROP. FACILITY:	RURAL UNDIVIDED			10/2003	$176,300
HOUSTON	BRAZORIA	CR	0912-31-916	0		C		$0
DESCRIPTION:	REPLACE BRIDGE							$0
LIMITS FROM:	CR 143 AT DRAINAGE DITCH			TO: .				$166,625
EXIST. FACILITY:			PROP. FACILITY:	RURAL UNDIVIDED			10/2003	$166,625
HOUSTON	BRAZORIA	CR	0912-31-917	0		C		$0
DESCRIPTION:	REPLACE BRIDGE							$0
LIMITS FROM:	CR 31 AT OYSTER CREEK			TO: .				$599,850
EXIST. FACILITY:			PROP. FACILITY:	RURAL UNDIVIDED			10/2003	$599,850
HOUSTON	BRAZORIA	CR	0912-31-918	0		C		$0
DESCRIPTION:	REPLACE BRIDGE							$0
LIMITS FROM:	CR 48 AT DRAINAGE DITCH			TO: .				$215,000
EXIST. FACILITY:			PROP. FACILITY:	RURAL UNDIVIDED			10/2003	$215,000

PROJECT HAS ADVANCED TO A HIGHER AUTHORIZATION.

DISTRICT	COUNTY	HWY NO	CONT-SECT-JOB	LENGTH MILES	SCHED DT	LEVEL OF AUTHORITY	OTHER CATEGORIES DATE OF LATEST EST	OTHER PARTICIPATION OTHER CAT FUNDS CATEGORY 6 FUNDS EST CONST COST
HOUSTON	BRAZORIA	CS	0912-31-920	0		C		$0
DESCRIPTION:	REPLACE BRIDGE							$0
LIMITS FROM:	LIBERTY DR. AT MARY'S CREEK			TO: .				$335,400
EXIST. FACILITY:				PROP. FACILITY: URBAN UNDIVIDED			10/2003	$335,400
HOUSTON	FORT BEND	CR	0912-34-911	0		C		$0
DESCRIPTION:	REPLACE BRIDGE							$0
LIMITS FROM:	MAREK ROAD AT DRAINAGE DITCH			TO: .				$155,875
EXIST. FACILITY:				PROP. FACILITY: RURAL UNDIVIDED			10/2003	$155,875
HOUSTON	FORT BEND	CR	0912-34-913	0		C		$0
DESCRIPTION:	REPLACE BRIDGE							$0
LIMITS FROM:	RASTUS ROAD AT BRAZOS RIVER			TO: AUTHORITY CANAL				$215,000
EXIST. FACILITY:				PROP. FACILITY: RURAL UNDIVIDED			10/2003	$215,000
HOUSTON	FORT BEND	CR	0912-34-914	0		C		$0
DESCRIPTION:	REPLACE BRIDGE							$0
LIMITS FROM:	WERNECKE ROAD AT SNAKE CREEK			TO: TRIBUTARY				$139,750
EXIST. FACILITY:				PROP. FACILITY: RURAL UNDIVIDED			10/2003	$139,750
HOUSTON	FORT BEND	CR	0912-34-915	0		C		$0
DESCRIPTION:	REPLACE BRIDGE							$0
LIMITS FROM:	RICEFIELD ROAD AT DRY CREEK			TO: .				$380,550
EXIST. FACILITY:				PROP. FACILITY: RURAL UNDIVIDED			10/2003	$380,550
HOUSTON	GALVESTON	CS	0912-73-904	0		C		$0
DESCRIPTION:	REHABILITATE BRIDGE							$0
LIMITS FROM:	SEAWOLF PARKWAY AT PELICAN ISLAND			TO: CHANNEL				$2,130,000
EXIST. FACILITY:	URBAN UNDIVIDED			PROP. FACILITY: URBAN UNDIVIDED			10/2003	$2,130,000
HOUSTON	GALVESTON	CR	0912-73-912	0.1		C		$0
DESCRIPTION:	REPLACE BRIDGE							$0
LIMITS FROM:	MCFARLAND ROAD AT DICKINSON BAYOU			TO: .				$226,800
EXIST. FACILITY:	RURAL UNDIVIDED			PROP. FACILITY: RURAL UNDIVIDED			01/2004	$226,800
HOUSTON	GALVESTON	CR	0912-73-913	0		C		$0
DESCRIPTION:	REPLACE BRIDGE							$0
LIMITS FROM:	MCKAY ROAD AT DRAINAGE DITCH			TO: .				$134,275
EXIST. FACILITY:				PROP. FACILITY: RURAL UNDIVIDED			10/2003	$134,275
HOUSTON	GALVESTON	CR	0912-73-914	0		C		$0
DESCRIPTION:	REPLACE BRIDGE							$0
LIMITS FROM:	CALDER ROAD AT BORDEN GULLY			TO: .				$1,032,000
EXIST. FACILITY:				PROP. FACILITY: RURAL UNDIVIDED			10/2003	$1,032,000
HOUSTON	HARRIS	IH 10	0271-07-901	0		C		$0
DESCRIPTION:	REHABILITATE BRIDGE							$0
LIMITS FROM:	AT HOGAN / CROCKETT & IH 45			TO: .				$5,806,500
EXIST. FACILITY:	URBAN UNDIVIDED			PROP. FACILITY: URBAN UNDIVIDED			10/2003	$5,806,500
HOUSTON	HARRIS	CS	0912-70-904	0		C		$0
DESCRIPTION:	REPLACE BRIDGE							$0
LIMITS FROM:	FARTHER POINT AT BUFFALO BAYOU			TO: .				$654,675
EXIST. FACILITY:				PROP. FACILITY: URBAN UNDIVIDED			10/2003	$654,675
HOUSTON	HARRIS	CS	0912-70-905	0		C		$0
DESCRIPTION:	REPLACE BRIDGE							$0
LIMITS FROM:	HARWIN DR. AT SHARPSTOWN DITCH			TO: .				$175,875
EXIST. FACILITY:				PROP. FACILITY: URBAN UNDIVIDED			10/2003	$175,875
HOUSTON	MONTGOMERY	CR	0912-37-909	0		C		$0
DESCRIPTION:	REPLACE BRIDGE							$0
LIMITS FROM:	DOGWOOD TRAIL AT WALNUT CREEK			TO: .				$266,600
EXIST. FACILITY:				PROP. FACILITY: RURAL UNDIVIDED			10/2003	$266,600
HOUSTON	MONTGOMERY	CR	0912-37-910	0		C		$0
DESCRIPTION:	REPLACE BRIDGE							$0
LIMITS FROM:	WOODBRANCH DR. AT PEACH CREEK			TO: .				$651,450
EXIST. FACILITY:				PROP. FACILITY: RURAL UNDIVIDED			10/2003	$651,450
HOUSTON	MONTGOMERY	CR	0912-37-917	0.1		C		$0
DESCRIPTION:	REHABILITATE BRIDGE AND APPROACHES							$0
LIMITS FROM:	SHAKEY HOLLOW RD AT SPRING BR			TO: .				$210,700
EXIST. FACILITY:	RURAL UNDIVIDED			PROP. FACILITY: RURAL UNDIVIDED			11/2003	$210,700

PROJECT HAS ADVANCED TO A HIGHER AUTHORIZATION.

DISTRICT	COUNTY	HWY NO	CONT-SECT-JOB	LENGTH MILES	SCHED DT	LEVEL OF AUTHORITY	OTHER CATEGORIES DATE OF LATEST EST	OTHER PARTICIPATION OTHER CAT FUNDS CATEGORY 6 FUNDS EST CONST COST
				HOUSTON TOTAL:				$0
				195 PROJECTS				$0
								$260,769,809
								$260,769,809

PROJECT HAS ADVANCED TO A HIGHER AUTHORIZATION.

DISTRICT	COUNTY	HWY NO	CONT-SECT-JOB	LENGTH MILES	SCHED DT	LEVEL OF AUTHORITY	OTHER CATEGORIES DATE OF LATEST EST	OTHER PARTICIPATION OTHER CAT FUNDS CATEGORY 6 FUNDS EST CONST COST
LAREDO	DIMMIT	FM 468	1545-01-013	0.1	2005	C		$0
DESCRIPTION:	FOR THE CONSTRUCTION OF THE REPLACEMENT OF AN EXISTING BRIDGE							$0
LIMITS FROM:	ON F.M. 468 AT ESPIO CREEK			TO:	5.59 MI FROM THE JCT WITH F.M. 1019			$1,075,000
EXIST. FACILITY:	RURAL UNDIVIDED		PROP. FACILITY:		RURAL UNDIVIDED		04/2003	$1,075,000
LAREDO	WEBB	CR	0922-33-916	0.1	2005	C		$0
DESCRIPTION:	FOR THE CONSTRUCTION OF THE REPLACEMENT OF AN EXISTING BRIDGE							$0
LIMITS FROM:	ON CALLAGHAN RD. AT BR. OF CARRIZIT			TO:	9.1 MILES EAST OF JCT. WITH I.H. 35			$225,000
EXIST. FACILITY:	RURAL UNDIVIDED		PROP. FACILITY:		RURAL UNDIVIDED		12/1998	$225,000
LAREDO	DIMMIT	CR	0922-49-003	0.5	2006	C		$0
DESCRIPTION:	FOR THE CONSTRUCTION OF THE REPLACEMENT OF AN EXISTING BRIDGE							$0
LIMITS FROM:	ON CR 1936 AT DRAW			TO:	0.10 MI N OF US 277			$900,000
EXIST. FACILITY:	RURAL UNDIVIDED		PROP. FACILITY:		RURAL UNDIVIDED		04/2003	$900,000
LAREDO	MAVERICK	CR	0922-10-023	0.1	2006	C		$0
DESCRIPTION:	FOR THE CONSTRUCTION OF THE REPLACEMENT OF AN EXISTING BRIDGE							$0
LIMITS FROM:	ON DAY RD. 0.12 MI EAST OF U.S. 277			TO:	DRAINAGE DITCH			$160,000
EXIST. FACILITY:	RURAL UNDIVIDED		PROP. FACILITY:		RURAL UNDIVIDED		10/2003	$160,000
LAREDO	VAL VERDE	CS	0907-12-006	0.1	2006	C		$0
DESCRIPTION:	REPLACE BRIDGE AND APPROACHES							$0
LIMITS FROM:	ON SOUTH BEDELL AT SAN FELIPE CREEK			TO:	IN DEL RIO			$228,587
EXIST. FACILITY:	URBAN UNDIVIDED		PROP. FACILITY:		URBAN UNDIVIDED		01/2002	$228,587
LAREDO	WEBB	CR	0922-33-075	0.5	2006	C		$0
DESCRIPTION:	FOR THE CONSTRUCTION OF THE REPLACEMENT OF AN EXISTING BRIDGE							$0
LIMITS FROM:	ON MINES RD AT SAN LORENZO CREEK			TO:	19.25 MI N OF END FM 1472			$633,000
EXIST. FACILITY:	RURAL UNDIVIDED		PROP. FACILITY:		RURAL UNDIVIDED		06/2003	$633,000
LAREDO	WEBB	CS	0922-33-990	0.1	2006	C		$0
DESCRIPTION:	FOR THE CONSTRUCTION OF THE WIDENING AND/OR REHABILITATION							$0
LIMITS FROM:	CONVENT AVE AT RIO GRANDE RIVER			TO:	0.30 MI S OF BORDER STATION			$3,400,000
EXIST. FACILITY:	URBAN UNDIVIDED		PROP. FACILITY:		URBAN UNDIVIDED		10/2001	$3,400,000
LAREDO	LA SALLE	CR	0922-20-008	0.1	2007	C		$0
DESCRIPTION:	FOR THE CONSTRUCTION OF THE REPLACEMENT OF AN EXISTING BRIDGE							$0
LIMITS FROM:	AT SAUZ CREEK ON BURKE RANCH RD. 6.			TO:	SOUTH OF F.M. 624			$340,000
EXIST. FACILITY:	RURAL UNDIVIDED		PROP. FACILITY:		RURAL UNDIVIDED		10/2003	$340,000
LAREDO	MAVERICK	CR	0922-10-026	0.1	2007	C		$0
DESCRIPTION:	FOR THE CONSTRUCTION OF THE REPLACEMENT OF AN EXISTING BRIDGE							$0
LIMITS FROM:	AT CANON GRANDE CK. ON SILVER BRIDG			TO:	APPROXIMATELY 0.062 MI EAST OF U.S.			$400,000
EXIST. FACILITY:	RURAL UNDIVIDED		PROP. FACILITY:		RURAL UNDIVIDED		10/2003	$400,000
LAREDO	MAVERICK	CR	0922-10-020	0.1	2008	C		$0
DESCRIPTION:	FOR THE CONSTRUCTION OF THE REPLACEMENT OF AN EXISTING BRIDGE							$0
LIMITS FROM:	ON AMISTAD RD.0.25 MI EAST OF 4TH S			TO:	DRAINAGE DITCH			$200,000
EXIST. FACILITY:	RURAL UNDIVIDED		PROP. FACILITY:		RURAL UNDIVIDED		10/2003	$200,000
LAREDO	WEBB	US 59	0542-01-056	0.1	2008	C		$0
DESCRIPTION:	FOR THE CONSTRUCTION OF THE REPLACEMENT OF AN EXISTING BRIDGE							$0
LIMITS FROM:	.019 MI EAST OF INT OF E SAN FRANCISCO			TO:	.021 MI WEST OF INT OF W SAN FRANCISCO			$1,200,000
EXIST. FACILITY:	URBAN UNDIVIDED		PROP. FACILITY:		URBAN UNDIVIDED		08/1999	$1,200,000
LAREDO	WEBB	CR	0922-33-013	0.1	2008	C		$0
DESCRIPTION:	FOR THE CONSTRUCTION OF THE REPLACEMENT OF AN EXISTING OFF-SYSTEM BRIDGES							$0
LIMITS FROM:	AT MINES ROAD AT ESPADA CREEK AND			TO:	ESPADA CREEK BRANCHES			$529,000
EXIST. FACILITY:	RURAL UNDIVIDED		PROP. FACILITY:		RURAL UNDIVIDED		05/2003	$529,000
LAREDO	WEBB	CR	0922-33-044	0.1	2008	C		$0
DESCRIPTION:	FOR THE CONSTRUCTION OF THE REPLACEMENT OF AN EXISTING BRIDGES							$0
LIMITS FROM:	ON MINES ROAD AT CHUPADERA CREEK			TO:	AMBROSIA CREEK			$1,092,000
EXIST. FACILITY:	RURAL UNDIVIDED		PROP. FACILITY:		RURAL UNDIVIDED		05/2003	$1,092,000
LAREDO	WEBB	CR	0922-33-077	0.1	2008	C		$0
DESCRIPTION:	FOR THE CONSTRUCTION OF THE REPLACEMENT OF AN EXISTING BRIDGE							$0
LIMITS FROM:	AT BRANCH OF JABONCILLO CK. ON RAIC			TO:	1.0 MI NORTH OF JUNCTION WITH ALAMO			$106,000
EXIST. FACILITY:	RURAL UNDIVIDED		PROP. FACILITY:		RURAL UNDIVIDED		05/2003	$106,000
LAREDO	WEBB	CR	0922-33-902	0.1	2008	C		$0
DESCRIPTION:	FOR THE CONSTRUCTION OF THE REPLACEMENT OF AN EXISTING BRIDGE							$0
LIMITS FROM:	AT SAN JUANITA CK. ON RUBIOS RD.			TO:	0.74 MI NORTH OF S.H. 359			$212,000
EXIST. FACILITY:	RURAL UNDIVIDED		PROP. FACILITY:		RURAL UNDIVIDED		05/2003	$212,000

PROJECT HAS ADVANCED TO A HIGHER AUTHORIZATION.

DISTRICT	COUNTY	HWY NO	CONT-SECT-JOB	LENGTH MILES	SCHED DT	LEVEL OF AUTHORITY	OTHER CATEGORIES DATE OF LATEST EST	OTHER PARTICIPATION OTHER CAT FUNDS CATEGORY 6 FUNDS EST CONST COST
LAREDO	WEBB	CR	0922-33-909	0.1	2008	C		$0
DESCRIPTION:	FOR THE CONSTRUCTION OF THE REPLACEMENT OF AN EXISTING BRIDGE							$0
LIMITS FROM:	ON WRIGHT ROAD AT TEJONES CREEK			TO:	6.52 MI WEST OF JCT WITH U.S. 83			$200,000
EXIST. FACILITY:	RURAL UNDIVIDED		PROP. FACILITY:		RURAL UNDIVIDED		04/1999	$200,000
LAREDO	WEBB	CR	0922-33-913	0.1	2008	C		$0
DESCRIPTION:	FOR THE CONSTRUCTION OF THE REPLACEMENT OF AN EXISTING BRIDGE							$0
LIMITS FROM:	ON CALLAGHAN RD. AT BR. OF CARRIZITOS CR			TO:	10.59 MILES EAST OF JCT. WITH I.H. 35			$250,000
EXIST. FACILITY:	RURAL UNDIVIDED		PROP. FACILITY:		RURAL UNDIVIDED		12/1998	$250,000
LAREDO	WEBB	CR	0922-33-914	0.1	2008	C		$0
DESCRIPTION:	FOR THE CONSTRUCTION OF THE WIDENING AND/OR REHABILITATION OF A BRIDGE FACILITY							$0
LIMITS FROM:	ON CALLAGHAN RD. AT BR. OF CARRIZITOS CR			TO:	10.44 MILES EAST OF JCT. WITH I.H. 35			$250,000
EXIST. FACILITY:	RURAL UNDIVIDED		PROP. FACILITY:		RURAL UNDIVIDED		12/1998	$250,000
LAREDO	WEBB	CR	0922-33-921	0.5	2008	C		$0
DESCRIPTION:	FOR THE CONSTRUCTION OF THE REPLACEMENT OF AN EXISTING BRIDGE							$0
LIMITS FROM:	ON AGUILARES RD. AT BR. OF AGUA AZUL CR			TO:	7.0 MI. SOUTHEAST OF JCT WITH SH 359			$106,000
EXIST. FACILITY:	RURAL UNDIVIDED		PROP. FACILITY:		RURAL UNDIVIDED		05/2003	$106,000
LAREDO	WEBB	CR	0922-33-922	0.5	2008	C		$0
DESCRIPTION:	FOR THE CONSTRUCTION OF THE REPLACEMENT OF AN EXISTING BRIDGE							$0
LIMITS FROM:	ON ESPEJO-GATES RD. AT CANYON CREEK			TO:	1.2 MI. WEST OF US 83			$82,500
EXIST. FACILITY:	RURAL UNDIVIDED		PROP. FACILITY:		RURAL UNDIVIDED		08/1999	$82,500
LAREDO	WEBB	CR	0922-33-923	0.5	2008	C		$0
DESCRIPTION:	FOR THE CONSTRUCTION OF THE REPLACEMENT OF AN EXISTING BRIDGE							$0
LIMITS FROM:	ON CALLAGHAN RD. AT BR. OF CARRIZITOS CR			TO:	8.6 MI. EAST OF JUNCTION WITH IH 35			$82,500
EXIST. FACILITY:	RURAL UNDIVIDED		PROP. FACILITY:		RURAL UNDIVIDED		08/1999	$82,500
LAREDO	WEBB	CR	0922-33-964	0.4	2008	C		$0
DESCRIPTION:	FOR THE CONSTRUCTION OF THE REPLACEMENT OF AN EXISTING BRIDGE							$0
LIMITS FROM:	ON LAS TIENDAS RD @ TEJONES CREEK, SANTA			TO:	ISABEL CREEKS & PALITO BLANCO ARROYO			$344,500
EXIST. FACILITY:	RURAL UNDIVIDED		PROP. FACILITY:		RURAL UNDIVIDED		08/2001	$344,500
LAREDO	WEBB	CR	0922-33-900	0.1		C		$0
DESCRIPTION:	FOR THE CONSTRUCTION OF THE REPLACEMENT OF AN EXISTING BRIDGE							$0
LIMITS FROM:	AT BECERRA CK. ON CALLAGHAN RD. 20.07 MI			TO:	EAST OF JUNCTION WITH I.H. 35			$162,000
EXIST. FACILITY:	RURAL UNDIVIDED		PROP. FACILITY:		RURAL UNDIVIDED		05/2003	$162,000
LAREDO	WEBB	CR	0922-33-907	0.1		C		$0
DESCRIPTION:	FOR THE CONSTRUCTION OF THE REPLACEMENT OF AN EXISTING BRIDGE							$0
LIMITS FROM:	ON CALLAGHAN ROAD AT CARRIZITOS CREEK			TO:	9.88 MI EAST OF JCT WITH I.H. 35			$155,000
EXIST. FACILITY:	RURAL UNDIVIDED		PROP. FACILITY:		RURAL UNDIVIDED		05/2003	$155,000
LAREDO	WEBB	CR	0922-33-926	0.5		C		$0
DESCRIPTION:	FOR THE CONSTRUCTION OF THE REPLACEMENT OF AN EXISTING BRIDGE							$0
LIMITS FROM:	ON CALLAGHAN RD. AT BR. OF CARRIZITOS CR			TO:	9.67 MI. EAST OF JCT WITH IH 35			$80,000
EXIST. FACILITY:	RURAL UNDIVIDED		PROP. FACILITY:		RURAL UNDIVIDED		08/1999	$80,000
LAREDO	WEBB	CR	0922-33-929	0.5		C		$0
DESCRIPTION:	FOR THE CONSTRUCTION OF THE REPLACEMENT OF AN EXISTING BRIDGE							$0
LIMITS FROM:	ON CALLAGHAN RD. AT BR. OF VENADO CREEK			TO:	4.57 MI. EAST OF JCT WITH IH 35			$82,500
EXIST. FACILITY:	RURAL UNDIVIDED		PROP. FACILITY:		RURAL UNDIVIDED		08/1999	$82,500
LAREDO	WEBB	CR	0922-33-934	0.5		C		$0
DESCRIPTION:	FOR THE CONSTRUCTION OF THE REPLACEMENT OF AN EXISTING BRIDGE							$0
LIMITS FROM:	ON RAICES RD. AT MESTENO CREEK			TO:	5.7 MI. NORTHWEST OF ALAMO RD.			$55,000
EXIST. FACILITY:	RURAL UNDIVIDED		PROP. FACILITY:		RURAL UNDIVIDED		08/1999	$55,000
LAREDO	WEBB	CS	0922-33-963	0.5		C		$0
DESCRIPTION:	REPLACE BRIDGE AND APPROACHES							$0
LIMITS FROM:	ON MEADOW ST IN LAREDO AT			TO:	TEX-MEX RR CROSSING			$3,500,000
EXIST. FACILITY:	URBAN UNDIVIDED		PROP. FACILITY:		URBAN UNDIVIDED		08/2001	$3,500,000
LAREDO	MAVERICK	CS	0922-10-907	0.3		C		$0
DESCRIPTION:	FOR THE CONSTRUCTION OF THE WIDENING AND/OR REHABILITATION OF A BRIDGE FACILITY							$0
LIMITS FROM:	ON GARRISON ST. AT THE RIO GRANDE RIVER,			TO:	0.37 MILE WEST OF F.M. 1021			$2,225,000
EXIST. FACILITY:	URBAN UNDIVIDED		PROP. FACILITY:		URBAN UNDIVIDED		12/1998	$2,225,000
LAREDO	MAVERICK	FM 1908	1814-02-013	0.1		C		$0
DESCRIPTION:	FOR THE CONSTRUCTION OF AN EXISTING BRIDGE AND APPROACHES AND REALIGNMENT OF ROADWAY							$0
LIMITS FROM:	ON FM 1908 0.083 MILES NORTH OF			TO:	FM 1591			$400,000
EXIST. FACILITY:	RURAL UNDIVIDED		PROP. FACILITY:		RURAL UNDIVIDED		10/2003	$400,000

PROJECT HAS ADVANCED TO A HIGHER AUTHORIZATION.

DISTRICT	COUNTY	HWY NO	CONT-SECT-JOB	LENGTH MILES	SCHED DT	LEVEL OF AUTHORITY	OTHER CATEGORIES DATE OF LATEST EST	OTHER PARTICIPATION OTHER CAT FUNDS CATEGORY 6 FUNDS EST CONST COST
LAREDO	MAVERICK	MH	8565-22-900	0.1		C		$0
DESCRIPTION:	FOR THE CONSTRUCTION OF THE WIDENING AND/OR REHABILITATION OF A BRIDGE FACILITY							$0
LIMITS FROM:	AT EAGLE PASS CK. ON RIO GRANDE ST.			TO:	BETWEEN MEDINA & PIERCE STS., EAGLE PASS			$200,000
EXIST. FACILITY:	URBAN UNDIVIDED			PROP. FACILITY:	URBAN UNDIVIDED		12/2002	$200,000
LAREDO	VAL VERDE	CS	0907-12-007	0.1		C		$0
DESCRIPTION:	REPLACE BRIDGE AND APPROACHES							$0
LIMITS FROM:	ON SPRING ST AT SAN FELIPE CREEK			TO:	IN DEL RIO			$342,300
EXIST. FACILITY:	URBAN UNDIVIDED			PROP. FACILITY:	URBAN UNDIVIDED		09/1992	$342,300
LAREDO	WEBB	CR	0922-33-905	0.1		C		$0
DESCRIPTION:	FOR THE CONSTRUCTION OF THE REPLACEMENT OF AN EXISTING BRIDGE							$0
LIMITS FROM:	ON ESPEJO-GATES RD. 5.1 MI WEST OF			TO:	U.S. 83, VALENZUELO CREEK			$140,000
EXIST. FACILITY:	RURAL UNDIVIDED			PROP. FACILITY:	RURAL UNDIVIDED		05/2003	$140,000
LAREDO	WEBB	CR	0922-33-915	0.1		C		$0
DESCRIPTION:	FOR THE CONSTRUCTION OF THE REPLACEMENT OF AN EXISTING BRIDGE							$0
LIMITS FROM:	ON CALLAGHAN RD. AT BR. OF CARRIZITOS CK			TO:	10.1 MILES EAST OF JCT. WITH I.H. 35			$200,000
EXIST. FACILITY:	RURAL UNDIVIDED			PROP. FACILITY:	RURAL UNDIVIDED		12/1998	$200,000
LAREDO	ZAVALA	CR	0922-48-900	0.1		C		$0
DESCRIPTION:	FOR THE CONSTRUCTION OF THE REPLACEMENT OF AN EXISTING BRIDGE							$0
LIMITS FROM:	AT THE NUECES RIVER ON COUNTY ROAD			TO:	3.8 KM EAST OF U.S. 83			$740,000
EXIST. FACILITY:	RURAL UNDIVIDED			PROP. FACILITY:	RURAL UNDIVIDED		10/2003	$740,000
LAREDO	VAL VERDE	CS	0922-11-907	0.5		C		$0
DESCRIPTION:	FOR THE CONSTRUCTION OF THE REPLACEMENT OF AN EXISTING BRIDGE							$0
LIMITS FROM:	ON ACADEMY ST AT SAN FELIPE CREEK			TO:	0.10 MI NE OF PECAN AVE			$110,000
EXIST. FACILITY:	URBAN UNDIVIDED			PROP. FACILITY:	URBAN UNDIVIDED		08/2001	$110,000
LAREDO	WEBB	CR	0922-33-970	0.5		C		$0
DESCRIPTION:	FOR THE CONSTRUCTION OF THE REPLACEMENT OF AN EXISTING BRIDGE							$0
LIMITS FROM:	ON LINCOLN RD AT BECERRA CREEK			TO:	17.60 MI N OF US 59			$290,000
EXIST. FACILITY:	RURAL UNDIVIDED			PROP. FACILITY:	RURAL UNDIVIDED		08/2001	$290,000
LAREDO	WEBB	CR	0922-33-973	0.5		C		$0
DESCRIPTION:	FOR THE CONSTRUCTION OF THE REPLACEMENT OF AN EXISTING BRIDGE							$0
LIMITS FROM:	ON WORMSER RD AT DOLORES CREEK			TO:	9.8 MI SE OF EJIDO AVE			$230,000
EXIST. FACILITY:	RURAL UNDIVIDED			PROP. FACILITY:	RURAL UNDIVIDED		08/2001	$230,000
LAREDO	WEBB	CR	0922-33-975	0.5		C		$0
DESCRIPTION:	FOR THE CONSTRUCTION OF THE REPLACEMENT OF AN EXISTING BRIDGE							$0
LIMITS FROM:	ON MANGANA HEIN RD AT BECERRA CREEK			TO:	4.25 MI SE OF US 83			$200,000
EXIST. FACILITY:	RURAL UNDIVIDED			PROP. FACILITY:	RURAL UNDIVIDED		08/2001	$200,000
LAREDO	WEBB	CS	0922-33-983	0.5		C		$0
DESCRIPTION:	FOR THE CONSTRUCTION OF THE REPLACEMENT OF AN EXISTING BRIDGE							$0
LIMITS FROM:	ON SANCHEZ-GUSTAVUS AT ZACATE CREEK			TO:	0.35 MI E OF IH-35			$390,000
EXIST. FACILITY:	URBAN UNDIVIDED			PROP. FACILITY:	URBAN UNDIVIDED		08/2001	$390,000
LAREDO	LA SALLE	CR	0922-20-003	0.1		C		$0
DESCRIPTION:	REPLACING BRIDGE AND APPROACHES							$0
LIMITS FROM:	ON HOLLAND DAM RD AT ALTITA CK NO 1			TO:	.			$330,000
EXIST. FACILITY:	RURAL UNDIVIDED			PROP. FACILITY:	RURAL UNDIVIDED		10/2003	$330,000
LAREDO	MAVERICK	CR	0922-10-931	0.5		C		$0
DESCRIPTION:	FOR THE CONSTRUCTION OF THE REPLACEMENT OF AN EXISTING BRIDGE							$0
LIMITS FROM:	ON MANCHA RD AT DRAINAGE DITCH			TO:	0.01 MI E AF 4TH ST			$200,000
EXIST. FACILITY:	RURAL UNDIVIDED			PROP. FACILITY:	RURAL UNDIVIDED		10/2003	$200,000
LAREDO	VAL VERDE	SP 297	0299-01-055	0.1		C		$0
DESCRIPTION:	FOR THE CONSTRUCTION OF THE REHABILITATION OF A BRIDGE FACILITY							$0
LIMITS FROM:	ON SP 297 OVER THE T @ NO RAILROAD			TO:	OVERPASS IN DEL RIO			$100,000
EXIST. FACILITY:	URBAN DIVIDED			PROP. FACILITY:	URBAN DIVIDED		11/1997	$100,000

LAREDO TOTAL: $0
43 PROJECTS $0
$22,147,887
$22,147,887

PROJECT HAS ADVANCED TO A HIGHER AUTHORIZATION.

DISTRICT	COUNTY	HWY NO	CONT-SECT-JOB	LENGTH MILES	SCHED DT	LEVEL OF AUTHORITY	OTHER CATEGORIES DATE OF LATEST EST	OTHER PARTICIPATION OTHER CAT FUNDS CATEGORY 6 FUNDS EST CONST COST
LUBBOCK	GARZA	CR	0905-15-901	0.1	2005	C		$0
DESCRIPTION:	REPLACE BRIDGE AND APPROACHES							$0
LIMITS FROM:	COUNTY ROAD 147			TO:	OVER GRIFFIN CREEK			$102,134
EXIST. FACILITY:	RURAL UNDIVIDED		PROP. FACILITY:		RURAL UNDIVIDED		03/2003	$102,134
LUBBOCK	SWISHER	FM 146	0357-04-018	0	2005	C		$0
DESCRIPTION:	REHABILITATE BRIDGE AND APPROACHES							$0
LIMITS FROM:	NORTH TULE DRAW			TO:	.			$65,850
EXIST. FACILITY:	RURAL UNDIVIDED		PROP. FACILITY:		RURAL UNDIVIDED		03/2003	$65,850
LUBBOCK	CROSBY	CR	0905-21-004	0.1	2006	C		$0
DESCRIPTION:	REPLACE BRIDGE AND APPROACHES							$0
LIMITS FROM:	CR 267 @ AT TRIB SALT FK BRAZOS RIV			TO:	AND LAKE CREEK			$108,965
EXIST. FACILITY:	RURAL UNDIVIDED		PROP. FACILITY:		RURAL UNDIVIDED		01/2004	$108,965
LUBBOCK	SWISHER	CR	0905-17-903	0.1	2006	C		$0
DESCRIPTION:	REPLACE BRIDGE AND APPROACHES							$0
LIMITS FROM:	COUNTY ROAD 193			TO:	OVER TULE CREEK			$105,332
EXIST. FACILITY:	RURAL UNDIVIDED		PROP. FACILITY:		RURAL UNDIVIDED		05/2002	$105,332
LUBBOCK	SWISHER	CR	0905-17-904	0.1	2006	C		$0
DESCRIPTION:	REPLACE BRIDGE AND APPROACHES							$0
LIMITS FROM:	COUNTY ROAD 180			TO:	OVER TULE CREEK			$153,210
EXIST. FACILITY:	RURAL UNDIVIDED		PROP. FACILITY:		RURAL UNDIVIDED		03/2003	$153,210
LUBBOCK	HALE	CS	0905-12-900	0		C		$0
DESCRIPTION:	REPLACE BRIDGE AND APPROACHES							$0
LIMITS FROM:	RUNNING WATER DRAW AT ENNIS STREET			TO:	0.4 MILE SOUTH OF US 70			$48,300
EXIST. FACILITY:	RURAL UNDIVIDED		PROP. FACILITY:		RURAL UNDIVIDED		09/2003	$48,300
					LUBBOCK TOTAL:			$0
					6 PROJECTS			$0
								$583,791
								$583,791

PROJECT HAS ADVANCED TO A HIGHER AUTHORIZATION.

DISTRICT	COUNTY	HWY NO	CONT-SECT-JOB	LENGTH MILES	SCHED DT	LEVEL OF AUTHORITY	OTHER CATEGORIES DATE OF LATEST EST	OTHER PARTICIPATION OTHER CAT FUNDS CATEGORY 6 FUNDS EST CONST COST
LUFKIN	ANGELINA	SH 94	0319-04-066	2.6	2005	C		$0
DESCRIPTION:	REPLACE BRIDGE AND APPROACHES							$0
LIMITS FROM:	AT NECHES RIVER			TO: .				$3,125,000
EXIST. FACILITY:	RURAL UNDIVIDED		PROP. FACILITY:		RURAL UNDIVIDED		10/2003	$3,125,000
LUFKIN	ANGELINA	CR	0911-38-907	0.1	2005	C		$0
DESCRIPTION:	REPLACE BRIDGE AND APPROACHES							$0
LIMITS FROM:	CR 199 @ TRIB OF ANGELINA RIV			TO: .				$206,800
EXIST. FACILITY:	RURAL UNDIVIDED		PROP. FACILITY:		RURAL UNDIVIDED		03/2003	$206,800
LUFKIN	HOUSTON	CR	0911-28-024	0.1	2005	C		$0
DESCRIPTION:	REPLACE BRIDGE AND APPROACHES							$0
LIMITS FROM:	CR 239 @ HURRICANE BAYOU			TO: .				$385,000
EXIST. FACILITY:	RURAL UNDIVIDED		PROP. FACILITY:		RURAL UNDIVIDED		03/2003	$385,000
LUFKIN	HOUSTON	FM 230	0931-01-027	0.1	2005	C		$0
DESCRIPTION:	REPLACE BRIDGES AND APPROACHES							$0
LIMITS FROM:	AT TANTEBOGUE CREEK AND TRIBUTARY			TO: .				$872,000
EXIST. FACILITY:	RURAL UNDIVIDED		PROP. FACILITY:		RURAL UNDIVIDED		10/2003	$872,000
LUFKIN	NACOGDOCHES	SH 7	0059-01-047	0.1	2005	C		$0
DESCRIPTION:	REPLACE BRIDGE AND APPROACHES							$0
LIMITS FROM:	AT TERRAPIN CREEK			TO: .				$2,100,000
EXIST. FACILITY:	RURAL UNDIVIDED		PROP. FACILITY:		RURAL UNDIVIDED		10/2003	$2,100,000
LUFKIN	NACOGDOCHES	SH 7	0553-03-016	0.2	2005	C		$0
DESCRIPTION:	REPLACE BRIDGES & APPROACHES							$0
LIMITS FROM:	AT ANGELINA RIVER,LOCO BAYOU, AND R			TO: .				$7,000,000
EXIST. FACILITY:	RURAL UNDIVIDED		PROP. FACILITY:		RURAL UNDIVIDED		10/2003	$7,000,000
LUFKIN	NACOGDOCHES	CR	0911-08-028	0.1	2005	C		$0
DESCRIPTION:	REPLACE BRIDGE AND APPROACHES							$0
LIMITS FROM:	CR 392 (HALL ROAD) AT ATTOYAC BAYOU			TO: .				$431,600
EXIST. FACILITY:	RURAL UNDIVIDED		PROP. FACILITY:		RURAL UNDIVIDED		09/2003	$431,600
LUFKIN	POLK	CR	0911-04-917	0.1	2005	C		$0
DESCRIPTION:	BRIDGE REPLACEMENT							$0
LIMITS FROM:	CR 156 AT SANDY CREEK_#001			TO: .				$140,000
EXIST. FACILITY:	RURAL UNDIVIDED		PROP. FACILITY:		RURAL UNDIVIDED		10/2003	$140,000
LUFKIN	POLK	CR	0911-04-924	0.1	2005	C		$0
DESCRIPTION:	BRIDGE REPLACEMENT							$0
LIMITS FROM:	CR 239 AT CANEY CREEK #001			TO: .				$140,000
EXIST. FACILITY:	RURAL UNDIVIDED		PROP. FACILITY:		RURAL UNDIVIDED		10/2003	$140,000
LUFKIN	SABINE	US 96	0064-06-042	0.1	2005	C		$0
DESCRIPTION:	REPLACE BRIDGE AND APPROACHES							$0
LIMITS FROM:	AT EASLEY CREEK			TO: .				$700,000
EXIST. FACILITY:	RURAL UNDIVIDED		PROP. FACILITY:		RURAL UNDIVIDED		10/2003	$700,000
LUFKIN	SABINE	CR	0911-29-027	0.2	2005	C		$0
DESCRIPTION:	REPLACE BRIDGE AND APPROACHES							$0
LIMITS FROM:	COUNTY ROAD 553 AT POMPANAUGH CREEK			TO: .				$195,000
EXIST. FACILITY:			PROP. FACILITY:				05/2002	$195,000
LUFKIN	SABINE	CR	0911-29-028	0.2	2005	C		$0
DESCRIPTION:	REPLACE BRIDGE AND APPROACHES							$0
LIMITS FROM:	COUNTY ROAD 428 AT BEAR CREEK			TO: .				$145,000
EXIST. FACILITY:			PROP. FACILITY:				01/2001	$145,000
LUFKIN	SHELBY	SH 7	0059-04-036	0.1	2005	C		$0
DESCRIPTION:	REPLACE BRIDGE AND APPROACHES							$0
LIMITS FROM:	AT HUANA CREEK			TO: .				$2,100,000
EXIST. FACILITY:	RURAL UNDIVIDED		PROP. FACILITY:		RURAL UNDIVIDED		10/2003	$2,100,000
LUFKIN	SHELBY	US 96	0063-06-078	0.1	2005	C		$0
DESCRIPTION:	REPLACE BRIDGE AND APPROACHES							$0
LIMITS FROM:	AT SMITH CREEK			TO: .				$1,500,000
EXIST. FACILITY:	RURAL UNDIVIDED		PROP. FACILITY:		RURAL UNDIVIDED		10/2003	$1,500,000
LUFKIN	SHELBY	US 96	0063-06-079	0.1	2005	C		$0
DESCRIPTION:	REPLACE BRIDGE AND APPROACHES							$0
LIMITS FROM:	AT CHICKEN BAYOU			TO: .				$1,650,000
EXIST. FACILITY:	RURAL UNDIVIDED		PROP. FACILITY:		RURAL UNDIVIDED		10/2003	$1,650,000

PROJECT HAS ADVANCED TO A HIGHER AUTHORIZATION.

DISTRICT	COUNTY	HWY NO	CONT-SECT-JOB	LENGTH MILES	SCHED DT	LEVEL OF AUTHORITY	OTHER CATEGORIES DATE OF LATEST EST	OTHER PARTICIPATION OTHER CAT FUNDS CATEGORY 6 FUNDS EST CONST COST
LUFKIN	SHELBY	FM 139	0742-01-045	0.1	2005	C		$0
DESCRIPTION:	REPLACE BRIDGES AND APPROACHES							$0
LIMITS FROM:	AT BAYOU SIEPE AND RELIEF			TO: .				$1,005,000
EXIST. FACILITY:	RURAL UNDIVIDED		PROP. FACILITY:	RURAL UNDIVIDED			10/2003	$1,005,000
LUFKIN	SHELBY	FM 417	0810-01-017	0.1	2005	C		$0
DESCRIPTION:	BRIDGE REPLACEMENT							$0
LIMITS FROM:	AT PORTER CREEK			TO: .				$525,000
EXIST. FACILITY:	RURAL UNDIVIDED		PROP. FACILITY:	RURAL UNDIVIDED			10/2003	$525,000
LUFKIN	SHELBY	FM 2026	1879-01-016	0.1	2005	C		$0
DESCRIPTION:	BRIDGE REPLACEMENT							$0
LIMITS FROM:	AT SMITH CREEK			TO: .				$507,000
EXIST. FACILITY:	RURAL UNDIVIDED		PROP. FACILITY:	RURAL UNDIVIDED			10/2003	$507,000
LUFKIN	TRINITY	SH 94	0319-03-048	0	2005	C		$0
DESCRIPTION:	REPLACE BRIDGES AND APPROACHES							$0
LIMITS FROM:	AT NECHES RIVER RELIEFS			TO: .				$6,320,000
EXIST. FACILITY:	RURAL UNDIVIDED		PROP. FACILITY:	RURAL UNDIVIDED			10/2003	$6,320,000
LUFKIN	ANGELINA	CR	0911-38-908	0.1	2006	C		$0
DESCRIPTION:	BRIDGE REPLACEMENT							$0
LIMITS FROM:	CR 130 AT BODEN CREEK #002			TO: .				$140,000
EXIST. FACILITY:	RURAL UNDIVIDED		PROP. FACILITY:	RURAL UNDIVIDED			10/2003	$140,000
LUFKIN	HOUSTON	FM 1280	0931-02-016	0.1	2006	C		$0
DESCRIPTION:	REPLACE BRIDGES AND APPROACHES							$0
LIMITS FROM:	AT WHITE ROCK CREEK & 2 RELIEFS			TO: .				$1,400,000
EXIST. FACILITY:	RURAL UNDIVIDED		PROP. FACILITY:	RURAL UNDIVIDED			10/2003	$1,400,000
LUFKIN	POLK	CR	0911-04-926	0.1	2006	C		$0
DESCRIPTION:	BRIDGE REPLACEMENT							$0
LIMITS FROM:	CR 244 AT KENNEDY CREEK #002			TO: .				$140,000
EXIST. FACILITY:	RURAL UNDIVIDED		PROP. FACILITY:	RURAL UNDIVIDED			10/2003	$140,000
LUFKIN	SABINE	US 96	0064-05-051	0	2006	C		$0
DESCRIPTION:	REPLACE BRIDGE AND APPROACHES							$0
LIMITS FROM:	AT BEAR CREEK			TO: .				$1,400,000
EXIST. FACILITY:	RURAL UNDIVIDED		PROP. FACILITY:	RURAL UNDIVIDED			10/2003	$1,400,000
LUFKIN	SABINE	CR	0911-29-902	0.1	2006	C		$0
DESCRIPTION:	BRIDGE REPLACEMENT							$0
LIMITS FROM:	CR 180 AT MADDOX CREEK #001			TO: .				$135,000
EXIST. FACILITY:	RURAL UNDIVIDED		PROP. FACILITY:	RURAL UNDIVIDED			11/2000	$135,000
LUFKIN	SAN AUGUSTI	FM 711	1680-01-013	0.1	2006	C		$0
DESCRIPTION:	.							$0
LIMITS FROM:	AT ARENOSA CREEK			TO: .				$442,000
EXIST. FACILITY:	RURAL UNDIVIDED		PROP. FACILITY:	RURAL UNDIVIDED			10/2003	$442,000
LUFKIN	SHELBY	US 84	0175-01-005	1.1	2006	C		$0
DESCRIPTION:	REPLACE BRIDGE AND APPROACHES							$0
LIMITS FROM:	0.4 MI WEST OF SABINE RIVER			TO: 0.1 MI EAST OF LOUISIANA 5				$9,000,000
EXIST. FACILITY:	RURAL UNDIVIDED		PROP. FACILITY:	URBAN DIVIDED			10/2003	$9,000,000
LUFKIN	SHELBY	CR	0911-39-019	0.1	2006	C		$0
DESCRIPTION:	BRIDGE REPLACEMENT							$0
LIMITS FROM:	CR 138 AT CHICKEN BAYOU RELIEF #003			TO: .				$191,000
EXIST. FACILITY:	RURAL UNDIVIDED		PROP. FACILITY:	RURAL UNDIVIDED			02/2002	$191,000
LUFKIN	SHELBY	CR	0911-39-020	0.1	2006	C		$0
DESCRIPTION:	BRIDGE REPLACEMENT							$0
LIMITS FROM:	CR 138 AT TRIB OF CHICKEN BAYOU #004			TO: .				$165,000
EXIST. FACILITY:	RURAL UNDIVIDED		PROP. FACILITY:	RURAL UNDIVIDED			02/2002	$165,000
LUFKIN	SHELBY	CR	0911-39-021	0.1	2006	C		$0
DESCRIPTION:	BRIDGE REPLACEMENT							$0
LIMITS FROM:	CR 158 AT TRIB OF CHICKEN BAYOU #001			TO: .				$165,000
EXIST. FACILITY:	RURAL UNDIVIDED		PROP. FACILITY:	RURAL UNDIVIDED			02/2002	$165,000
LUFKIN	SHELBY	CR	0911-39-901	0.1	2006	C		$0
DESCRIPTION:	BRIDGE REPLACEMENT							$0
LIMITS FROM:	CR 126 AT POOR JOE CREEK #001			TO: .				$140,000
EXIST. FACILITY:	RURAL UNDIVIDED		PROP. FACILITY:	RURAL UNDIVIDED			10/2003	$140,000

PROJECT HAS ADVANCED TO A HIGHER AUTHORIZATION.

DISTRICT	COUNTY	HWY NO	CONT-SECT-JOB	LENGTH MILES	SCHED DT	LEVEL OF AUTHORITY	OTHER CATEGORIES DATE OF LATEST EST	OTHER PARTICIPATION OTHER CAT FUNDS CATEGORY 6 FUNDS EST CONST COST
LUFKIN	TRINITY	CR	0911-40-017	0.1	2006	C		$0
DESCRIPTION:	REPLACE BRIDGE AND APPROACHES							$0
LIMITS FROM:	CR 112 @ TRIB OF LITTLE WHITE ROCK CREEK			TO: .				$250,000
EXIST. FACILITY:	RURAL UNDIVIDED		PROP. FACILITY: RURAL UNDIVIDED				05/2002	$250,000
LUFKIN	ANGELINA	US 59	0176-02-900	0.1	2007	C		$0
DESCRIPTION:	BRIDGE REPLACEMENT							$0
LIMITS FROM:	AT PROCELLA CREEK			TO: .				$950,000
EXIST. FACILITY:	RURAL UNDIVIDED		PROP. FACILITY: RURAL UNDIVIDED				09/2001	$950,000
LUFKIN	ANGELINA	CR	0911-38-902	0.1	2007	C		$0
DESCRIPTION:	.							$0
LIMITS FROM:	CR 102 AT BOWMAN CREEK			TO: .				$171,600
EXIST. FACILITY:	RURAL UNDIVIDED		PROP. FACILITY: RURAL UNDIVIDED				03/2003	$171,600
LUFKIN	HOUSTON	CR	0911-28-017	0.1	2007	C		$0
DESCRIPTION:	REPLACE BRIDGE AND APPROACHES							$0
LIMITS FROM:	CR 143 @ RICH CREEK			TO: .				$176,000
EXIST. FACILITY:	RURAL UNDIVIDED		PROP. FACILITY: RURAL UNDIVIDED				03/2003	$176,000
LUFKIN	HOUSTON	CR	0911-28-902	0.1	2007	C		$0
DESCRIPTION:	REPLACE BRIDGE AND APPROACHES							$0
LIMITS FROM:	CR 145 @ SILVER CREEK			TO: .				$275,000
EXIST. FACILITY:	RURAL UNDIVIDED		PROP. FACILITY: RURAL UNDIVIDED				03/2003	$275,000
LUFKIN	HOUSTON	CR	0911-28-905	0.1	2007	C		$0
DESCRIPTION:	REPLACE BRIDGE AND APPROACHES							$0
LIMITS FROM:	CR 228 @ TRIB OF COOK BRANCH			TO: .				$138,600
EXIST. FACILITY:	RURAL UNDIVIDED		PROP. FACILITY: RURAL UNDIVIDED				03/2003	$138,600
LUFKIN	HOUSTON	CR	0911-28-908	0.1	2007	C		$0
DESCRIPTION:	REPLACE BRIDGE AND APPROACHES							$0
LIMITS FROM:	CR 281 @ TRIB OF BIG CREEK			TO: .				$140,000
EXIST. FACILITY:	RURAL UNDIVIDED		PROP. FACILITY: RURAL UNDIVIDED				10/2003	$140,000
LUFKIN	HOUSTON	CR	0911-28-928	0.1	2007	C		$0
DESCRIPTION:	BRIDGE REPLACEMENT							$0
LIMITS FROM:	CR 154 AT SAN PEDRO CREEK #003			TO: .				$185,000
EXIST. FACILITY:	RURAL UNDIVIDED		PROP. FACILITY: RURAL UNDIVIDED				08/2001	$185,000
LUFKIN	HOUSTON	CR	0911-28-929	0.1	2007	C		$0
DESCRIPTION:	BRIDGE REPLACEMENT							$0
LIMITS FROM:	CR 305 AT DUTCH SMITH CREEK #001			TO: .				$140,000
EXIST. FACILITY:	RURAL UNDIVIDED		PROP. FACILITY: RURAL UNDIVIDED				10/2003	$140,000
LUFKIN	POLK	BU 59-J	0176-06-900	0.1	2007	C		$0
DESCRIPTION:	BRIDGE REPLACEMENT							$0
LIMITS FROM:	AT CHOATES CREEK			TO: .				$1,000,000
EXIST. FACILITY:	RURAL UNDIVIDED		PROP. FACILITY: RURAL UNDIVIDED				09/2001	$1,000,000
LUFKIN	POLK	CR	0911-04-028	0.1	2007	C		$0
DESCRIPTION:	REPLACE BRIDGE AND APPROACHES							$0
LIMITS FROM:	ON CR 232 AT MC MANUS CREEK			TO: .				$150,000
EXIST. FACILITY:	RURAL UNDIVIDED		PROP. FACILITY: RURAL UNDIVIDED				10/2003	$150,000
LUFKIN	POLK	CR	0911-04-906	0.1	2007	C		$0
DESCRIPTION:	.							$0
LIMITS FROM:	CR 183 AT PACES CREEK			TO: .				$160,000
EXIST. FACILITY:	RURAL UNDIVIDED		PROP. FACILITY: RURAL UNDIVIDED				10/2003	$160,000
LUFKIN	POLK	CR	0911-04-912	0.1	2007	C		$0
DESCRIPTION:	REPLACE BRIDGE AND APPROACHES							$0
LIMITS FROM:	CR 329 KELLEY RD. OVER BEACH CREEK			TO: .				$160,000
EXIST. FACILITY:	RURAL UNDIVIDED		PROP. FACILITY: RURAL UNDIVIDED				10/2003	$160,000
LUFKIN	POLK	CS	0911-04-939	0.1	2007	C		$0
DESCRIPTION:	BRIDGE REPLACEMENT							$0
LIMITS FROM:	AT BEAR CREEK			TO: .				$175,000
EXIST. FACILITY:	RURAL UNDIVIDED		PROP. FACILITY: RURAL UNDIVIDED				08/2001	$175,000
LUFKIN	SABINE	CR	0911-29-904	0.1	2007	C		$0
DESCRIPTION:	BRIDGE REPLACEMENT							$0
LIMITS FROM:	CR 229 AT TEBO CREEK #001			TO: .				$140,000
EXIST. FACILITY:	RURAL UNDIVIDED		PROP. FACILITY: RURAL UNDIVIDED				10/2003	$140,000

PROJECT HAS ADVANCED TO A HIGHER AUTHORIZATION.

DISTRICT	COUNTY	HWY NO	CONT-SECT-JOB	LENGTH MILES	SCHED DT	LEVEL OF AUTHORITY	OTHER CATEGORIES DATE OF LATEST EST	OTHER PARTICIPATION OTHER CAT FUNDS CATEGORY 6 FUNDS EST CONST COST
LUFKIN	SAN AUGUSTI	CR	0911-30-018	0.1	2007	C		$0
DESCRIPTION:	BRIDGE REPLACEMENT							$0
LIMITS FROM:	CR 101 AT AYYOYAC BAYOU TRIB #001			TO: .				$140,000
EXIST. FACILITY:	RURAL UNDIVIDED			PROP. FACILITY:	RURAL UNDIVIDED		10/2003	$140,000
LUFKIN	SAN AUGUSTI	CR	0911-30-021	0.1	2007	C		$0
DESCRIPTION:	BRIDGE REPLACEMENT							$0
LIMITS FROM:	CR 172 AT CHIAMON BAYOU #001			TO: .				$150,000
EXIST. FACILITY:	RURAL UNDIVIDED			PROP. FACILITY:	RURAL UNDIVIDED		10/2003	$150,000
LUFKIN	SAN AUGUSTI	CR	0911-30-023	0.1	2007	C		$0
DESCRIPTION:	BRIDGE REPLACEMENT							$0
LIMITS FROM:	CR 223 AT HARVEY CREEK #002			TO: .				$145,000
EXIST. FACILITY:	RURAL UNDIVIDED			PROP. FACILITY:	RURAL UNDIVIDED		10/2003	$145,000
LUFKIN	SHELBY	CR	0911-39-912	0.1	2007	C		$0
DESCRIPTION:	BRIDGE REPLACEMENT							$0
LIMITS FROM:	CR 174 AT SPINNEY CREEK #001			TO: .				$140,000
EXIST. FACILITY:	RURAL UNDIVIDED			PROP. FACILITY:	RURAL UNDIVIDED		10/2003	$140,000
LUFKIN	SHELBY	CR	0911-39-913	0.1	2007	C		$0
DESCRIPTION:	BRIDGE REPLACEMENT							$0
LIMITS FROM:	CR 174 AT SHOAT CREEK #002			TO: .				$140,000
EXIST. FACILITY:	RURAL UNDIVIDED			PROP. FACILITY:	RURAL UNDIVIDED		10/2003	$140,000
LUFKIN	SHELBY	CR	0911-39-930	0.1	2007	C		$0
DESCRIPTION:	BRIDGE REPLACEMENT							$0
LIMITS FROM:	CR 386 AT FLAT FORK CREEK #005			TO: .				$163,000
EXIST. FACILITY:	RURAL UNDIVIDED			PROP. FACILITY:	RURAL UNDIVIDED		11/2000	$163,000
LUFKIN	TRINITY	CR	0911-40-024	0.1	2007	C		$0
DESCRIPTION:	.							$0
LIMITS FROM:	CR 145 @ TRIB. OF PINEY CREEK			TO: .				$188,100
EXIST. FACILITY:	RURAL UNDIVIDED			PROP. FACILITY:	RURAL UNDIVIDED		03/2003	$188,100
LUFKIN	POLK	CR	0911-04-920	0.1	2008	C		$0
DESCRIPTION:	BRIDGE REPLACEMENT							$0
LIMITS FROM:	CR 196 AT TRIB OF BEAR CREEK_#001			TO: .				$140,000
EXIST. FACILITY:	RURAL UNDIVIDED			PROP. FACILITY:	RURAL UNDIVIDED		10/2003	$140,000
LUFKIN	POLK	FM 942	1877-02-013	0.1	2008	C		$0
DESCRIPTION:	.							$0
LIMITS FROM:	AT MCMANUS CREEK			TO: .				$292,000
EXIST. FACILITY:	RURAL UNDIVIDED			PROP. FACILITY:	RURAL UNDIVIDED		10/2000	$292,000
LUFKIN	SABINE	CR	0911-29-901	0.1	2008	C		$0
DESCRIPTION:	BRIDGE REPLACEMENT							$0
LIMITS FROM:	CR 132 AT CORSEY CREEK #001			TO: .				$140,000
EXIST. FACILITY:	RURAL UNDIVIDED			PROP. FACILITY:	RURAL UNDIVIDED		10/2003	$140,000
LUFKIN	SAN JACINTO	FM 1725	1582-01-017	0.1	2008	C		$0
DESCRIPTION:	.							$0
LIMITS FROM:	AT ROCKY BRANCH			TO: .				$165,000
EXIST. FACILITY:	RURAL UNDIVIDED			PROP. FACILITY:	RURAL UNDIVIDED		05/2002	$165,000
LUFKIN	SHELBY	CR	0911-39-928	0.1	2008	C		$0
DESCRIPTION:	BRIDGE REPLACEMENT							$0
LIMITS FROM:	CR 356 AT LIGHTFOOT CREEK #001			TO: .				$140,000
EXIST. FACILITY:	RURAL UNDIVIDED			PROP. FACILITY:	RURAL UNDIVIDED		10/2003	$140,000
LUFKIN	SHELBY	CR	0911-39-929	0.1	2008	C		$0
DESCRIPTION:	BRIDGE REPLACEMENT							$0
LIMITS FROM:	CR 362 AT MCFADDEN CREEK #001			TO: .				$140,000
EXIST. FACILITY:	RURAL UNDIVIDED			PROP. FACILITY:	RURAL UNDIVIDED		10/2003	$140,000
LUFKIN	POLK	CR	0911-04-929	0.1		C		$0
DESCRIPTION:	BRIDGE REPLACEMENT							$0
LIMITS FROM:	CR 262 AT DABBS CREEK #001			TO: .				$150,000
EXIST. FACILITY:	RURAL UNDIVIDED			PROP. FACILITY:	RURAL UNDIVIDED		10/2003	$150,000
LUFKIN	POLK	CR	0911-04-930	0.1		C		$0
DESCRIPTION:	BRIDGE REPLACEMENT							$0
LIMITS FROM:	CR 329 AT MENARD CREEK RELIEF #002			TO: .				$140,000
EXIST. FACILITY:	RURAL UNDIVIDED			PROP. FACILITY:	RURAL UNDIVIDED		10/2003	$140,000

PROJECT HAS ADVANCED TO A HIGHER AUTHORIZATION.

DISTRICT	COUNTY	HWY NO	CONT-SECT-JOB	LENGTH MILES	SCHED DT	LEVEL OF AUTHORITY	OTHER CATEGORIES DATE OF LATEST EST	OTHER PARTICIPATION OTHER CAT FUNDS CATEGORY 6 FUNDS EST CONST COST
LUFKIN	SABINE	CR	0911-29-906	0.1		C		$0
DESCRIPTION:	BRIDGE REPLACEMENT							$0
LIMITS FROM:	CR 251 AT HOUSEN BAYOU TRIB #002			TO: .				$132,000
EXIST. FACILITY:	RURAL UNDIVIDED			PROP. FACILITY:	RURAL UNDIVIDED		11/2000	$132,000
LUFKIN	SHELBY	CR	0911-39-926	0.1		C		$0
DESCRIPTION:	BRIDGE REPLACEMENT							$0
LIMITS FROM:	CR 310 AT FLAT FORK CREEK #001			TO: .				$180,000
EXIST. FACILITY:	RURAL UNDIVIDED			PROP. FACILITY:	RURAL UNDIVIDED		10/2003	$180,000
LUFKIN	SHELBY	CR	0911-39-927	0.1		C		$0
DESCRIPTION:	BRIDGE REPLACEMENT							$0
LIMITS FROM:	CR 350 AT RISINGER CREEK #001			TO: .				$140,000
EXIST. FACILITY:	RURAL UNDIVIDED			PROP. FACILITY:	RURAL UNDIVIDED		10/2003	$140,000
LUFKIN	TRINITY	CR	0911-40-022	0.1		C		$0
DESCRIPTION:	BRIDGE REPLACEMENT							$0
LIMITS FROM:	CR 110 AT SALT CREEK #001			TO: .				$140,000
EXIST. FACILITY:	RURAL UNDIVIDED			PROP. FACILITY:	RURAL UNDIVIDED		10/2003	$140,000
LUFKIN	HOUSTON	CR	0911-28-920	0.1		C		$0
DESCRIPTION:	BRIDGE REPLACEMENT							$0
LIMITS FROM:	CR 314 AT TRIB OF WHITE ROCK CREEK_			TO: .				$140,000
EXIST. FACILITY:	RURAL UNDIVIDED			PROP. FACILITY:	RURAL UNDIVIDED		10/2003	$140,000
LUFKIN	POLK	US 190	0213-03-085	0.1		C		$0
DESCRIPTION:	REHABILITATE EXISTING BRIDGE							$0
LIMITS FROM:	AT KICKAPOO CREEK			TO: .				$450,000
EXIST. FACILITY:	RURAL UNDIVIDED			PROP. FACILITY:	RURAL UNDIVIDED		05/2002	$450,000
LUFKIN	POLK	CR	0911-04-034	0.1		C		$0
DESCRIPTION:	REPLACE BRIDGE AND APPROACHES							$0
LIMITS FROM:	CR 366 BLUEWATER RD. OVER BLUE BRANCH			TO: .				$135,000
EXIST. FACILITY:	RURAL UNDIVIDED			PROP. FACILITY:	RURAL UNDIVIDED		05/2002	$135,000
LUFKIN	POLK	CR	0911-04-904	0.1		C		$0
DESCRIPTION:	REPLACE BRIDGE AND APPROACHES							$0
LIMITS FROM:	ON CR 191 AT BURNETT CREEK			TO: .				$165,000
EXIST. FACILITY:	RURAL UNDIVIDED			PROP. FACILITY:	RURAL UNDIVIDED		05/2002	$165,000
LUFKIN	POLK	FM 942	1193-02-019	0.1		C		$0
DESCRIPTION:	REPLACE BRIDGES AND APPROACHES							$0
LIMITS FROM:	AT LONG KING CREEK & RELIEF, MUD CREEK			TO: .				$875,000
EXIST. FACILITY:	RURAL UNDIVIDED			PROP. FACILITY:	RURAL UNDIVIDED		05/2002	$875,000
LUFKIN	POLK	FM 1276	1408-01-019	0.1		C		$0
DESCRIPTION:	REPLACE BRIDGES AND APPROACHES							$0
LIMITS FROM:	AT BIG SANDY CREEK AND 2 RELIEFS			TO: .				$1,700,000
EXIST. FACILITY:	RURAL UNDIVIDED			PROP. FACILITY:	RURAL UNDIVIDED		05/2002	$1,700,000
LUFKIN	SABINE	CR	0911-29-907	0.1		C		$0
DESCRIPTION:	BRIDGE REPLACEMENT							$0
LIMITS FROM:	CR 366 AT BIG SANDY CREEK #001			TO: .				$250,000
EXIST. FACILITY:	RURAL UNDIVIDED			PROP. FACILITY:	RURAL UNDIVIDED		10/2003	$250,000
LUFKIN	SAN AUGUSTI	CR	0911-30-020	0.1		C		$0
DESCRIPTION:	BRIDGE REPLACEMENT							$0
LIMITS FROM:	CR 107 AT VENADO CREEK #002			TO: .				$140,000
EXIST. FACILITY:	RURAL UNDIVIDED			PROP. FACILITY:	RURAL UNDIVIDED		10/2003	$140,000
LUFKIN	SAN AUGUSTI	FM 83	2637-01-020	0.1		C		$0
DESCRIPTION:	REPLACE BRIDGE AND APPROACHES							$0
LIMITS FROM:	AT AYISH BAYOU			TO: .				$1,900,000
EXIST. FACILITY:	RURAL UNDIVIDED			PROP. FACILITY:	RURAL UNDIVIDED		10/2003	$1,900,000
LUFKIN	SAN JACINTO	CR	0911-07-909	0.1		C		$0
DESCRIPTION:	REPLACE BRIDGES AND APPROACHES							$0
LIMITS FROM:	AT ROCKY CREEK AND TRIBUTARY			TO: .				$200,800
EXIST. FACILITY:	RURAL UNDIVIDED			PROP. FACILITY:	RURAL UNDIVIDED		09/2001	$200,800
LUFKIN	SHELBY	CR	0911-39-914	0.1		C		$0
DESCRIPTION:	BRIDGE REPLACEMENT							$0
LIMITS FROM:	CR 206 AT HUANA CREEK TRIBUTARY #00			TO: .				$150,000
EXIST. FACILITY:	RURAL UNDIVIDED			PROP. FACILITY:	RURAL UNDIVIDED		10/2003	$150,000

PROJECT HAS ADVANCED TO A HIGHER AUTHORIZATION.

DISTRICT	COUNTY	HWY NO	CONT-SECT-JOB	LENGTH MILES	SCHED DT	LEVEL OF AUTHORITY	OTHER CATEGORIES DATE OF LATEST EST	OTHER PARTICIPATION OTHER CAT FUNDS CATEGORY 6 FUNDS EST CONST COST
LUFKIN	SHELBY	CR	0911-39-917	0.1		C		$0
DESCRIPTION:	BRIDGE REPLACEMENT							$0
LIMITS FROM:	CR 226 AT TRIB OF HARDAGE CREEK #00			TO: .				$150,000
EXIST. FACILITY:	RURAL UNDIVIDED			PROP. FACILITY:	RURAL UNDIVIDED		10/2003	$150,000
LUFKIN	SHELBY	CR	0911-39-918	0.1		C		$0
DESCRIPTION:	BRIDGE REPLACEMENT							$0
LIMITS FROM:	CR 237 AT ATTOYAC BAYOU #001			TO: .				$150,000
EXIST. FACILITY:	RURAL UNDIVIDED			PROP. FACILITY:	RURAL UNDIVIDED		10/2003	$150,000
LUFKIN	SHELBY	CR	0911-39-922	0.1		C		$0
DESCRIPTION:	BRIDGE REPLACEMENT							$0
LIMITS FROM:	CR 265 AT FLAT FORK CREEK #001			TO: .				$160,000
EXIST. FACILITY:	RURAL UNDIVIDED			PROP. FACILITY:	RURAL UNDIVIDED		10/2003	$160,000
LUFKIN	SHELBY	CR	0911-39-923	0.1		C		$0
DESCRIPTION:	BRIDGE REPLACEMENT							$0
LIMITS FROM:	CR 290 AT TRIB OF TENEHA CREEK #002			TO: .				$150,000
EXIST. FACILITY:	RURAL UNDIVIDED			PROP. FACILITY:	RURAL UNDIVIDED		10/2003	$150,000
LUFKIN	SHELBY	CR	0911-39-932	0.1		C		$0
DESCRIPTION:	BRIDGE REPLACEMENT							$0
LIMITS FROM:	CR 455 AT KIMBRO CREEK_#001			TO: .				$140,000
EXIST. FACILITY:	RURAL UNDIVIDED			PROP. FACILITY:	RURAL UNDIVIDED		10/2003	$140,000
LUFKIN	ANGELINA	FM 324	0176-08-014	0.1		C		$0
DESCRIPTION:	REPLACE BRIDGE AND APPROACHES							$0
LIMITS FROM:	AT HURRICANE BAYOU			TO: .				$501,000
EXIST. FACILITY:	RURAL UNDIVIDED			PROP. FACILITY:	RURAL UNDIVIDED		05/2002	$501,000
LUFKIN	POLK	CR	0911-04-933	0.1		C		$0
DESCRIPTION:	BRIDGE REPLACEMENT							$0
LIMITS FROM:	CR 349 AT DRY BRANCH OF MENARD CR #			TO: .				$140,000
EXIST. FACILITY:	RURAL UNDIVIDED			PROP. FACILITY:	RURAL UNDIVIDED		10/2003	$140,000
LUFKIN	SAN AUGUSTI	CR	0911-30-019	0		C		$0
DESCRIPTION:	.							$0
LIMITS FROM:	CR 107 @ VENADO CREEK			TO: .				$150,000
EXIST. FACILITY:	RURAL UNDIVIDED			PROP. FACILITY:	RURAL UNDIVIDED		03/2003	$150,000
LUFKIN	SHELBY	CR	0911-39-919	0.1		C		$0
DESCRIPTION:	BRIDGE REPLACEMENT							$0
LIMITS FROM:	CR 237 AT ATTOYAC BAYOU RELIEF #002			TO: .				$150,000
EXIST. FACILITY:	RURAL UNDIVIDED			PROP. FACILITY:	RURAL UNDIVIDED		10/2003	$150,000
LUFKIN	SHELBY	CR	0911-39-921	0.1		C		$0
DESCRIPTION:	BRIDGE REPLACEMENT							$0
LIMITS FROM:	CR 255 AT TRIB OF FLAT FORK CREEK #			TO: .				$150,000
EXIST. FACILITY:	RURAL UNDIVIDED			PROP. FACILITY:	RURAL UNDIVIDED		10/2003	$150,000
LUFKIN	SHELBY	CR	0911-39-931	0.1		C		$0
DESCRIPTION:	BRIDGE REPLACEMENT							$0
LIMITS FROM:	CR 435 AT STRAW CREEK #001			TO: .				$140,000
EXIST. FACILITY:	RURAL UNDIVIDED			PROP. FACILITY:	RURAL UNDIVIDED		10/2003	$140,000
LUFKIN	SHELBY	CR	0911-39-933	0.1		C		$0
DESCRIPTION:	BRIDGE REPLACEMENT							$0
LIMITS FROM:	CR 479 AT DRY CREEK #001			TO: .				$140,000
EXIST. FACILITY:	RURAL UNDIVIDED			PROP. FACILITY:	RURAL UNDIVIDED		10/2003	$140,000
LUFKIN	TRINITY	CR	0911-40-023	0.1		C		$0
DESCRIPTION:	BRIDGE REPLACEMENT							$0
LIMITS FROM:	CR 125 AT TRIB OF LITTLE WHITE ROCK			TO: .				$140,000
EXIST. FACILITY:	RURAL UNDIVIDED			PROP. FACILITY:	RURAL UNDIVIDED		10/2003	$140,000
LUFKIN	POLK	CR	0911-04-934	0.1		C		$0
DESCRIPTION:	BRIDGE REPLACEMENT							$0
LIMITS FROM:	CR 350 AT BLUFF CREEK #001			TO: .				$140,000
EXIST. FACILITY:	RURAL UNDIVIDED			PROP. FACILITY:	RURAL UNDIVIDED		10/2003	$140,000
LUFKIN	POLK	CR	0911-04-935	0.1		C		$0
DESCRIPTION:	BRIDGE REPLACEMENT							$0
LIMITS FROM:	CR 423 AT TRIB OF LONG KING CREEK #001			TO: .				$165,000
EXIST. FACILITY:	RURAL UNDIVIDED			PROP. FACILITY:	RURAL UNDIVIDED		11/2000	$165,000

PROJECT HAS ADVANCED TO A HIGHER AUTHORIZATION.

DISTRICT	COUNTY	HWY NO	CONT-SECT-JOB	LENGTH MILES	SCHED DT	LEVEL OF AUTHORITY	OTHER CATEGORIES DATE OF LATEST EST	OTHER PARTICIPATION OTHER CAT FUNDS CATEGORY 6 FUNDS EST CONST COST
LUFKIN	SHELBY	CR	0911-39-905	0.1		C		$0
DESCRIPTION:	BRIDGE REPLACEMENT							$0
LIMITS FROM:	CR 134 AT BEAR BAYOU #001			TO: .				$160,000
EXIST. FACILITY:	RURAL UNDIVIDED		PROP. FACILITY:	RURAL UNDIVIDED			10/2003	$160,000
LUFKIN	SHELBY	CR	0911-39-910	0.1		C		$0
DESCRIPTION:	BRIDGE REPLACEMENT							$0
LIMITS FROM:	CR 143 AT CHICKEN BAYOU #001			TO: .				$150,000
EXIST. FACILITY:	RURAL UNDIVIDED		PROP. FACILITY:	RURAL UNDIVIDED			10/2003	$150,000
LUFKIN	SHELBY	CR	0911-39-935	0.1		C		$0
DESCRIPTION:	BRIDGE REPLACEMENT							$0
LIMITS FROM:	CR 582 AT BRADY CREEK #001			TO: .				$140,000
EXIST. FACILITY:	RURAL UNDIVIDED		PROP. FACILITY:	RURAL UNDIVIDED			10/2003	$140,000
LUFKIN	HOUSTON	US 287	0340-01-034	0.1		C		$0
DESCRIPTION:	.							$0
LIMITS FROM:	AT BEAVER CREEK			TO: .				$950,000
EXIST. FACILITY:	RURAL UNDIVIDED		PROP. FACILITY:	RURAL UNDIVIDED			05/2002	$950,000
LUFKIN	HOUSTON	CR	0911-28-917	0.1		C		$0
DESCRIPTION:	.							$0
LIMITS FROM:	CR 227 AT FLAT BRANCH			TO: .				$173,800
EXIST. FACILITY:	RURAL UNDIVIDED		PROP. FACILITY:	RURAL UNDIVIDED			03/2003	$173,800
LUFKIN	HOUSTON	CR	0911-28-925	0.1		C		$0
DESCRIPTION:	BRIDGE REPLACEMENT							$0
LIMITS FROM:	CR 361 AT TRIB OF TANTEBOGUE CREEK_			TO: .				$140,000
EXIST. FACILITY:	RURAL UNDIVIDED		PROP. FACILITY:	RURAL UNDIVIDED			10/2003	$140,000
LUFKIN	NACOGDOCHES	CR	0911-08-903	0.1		C		$0
DESCRIPTION:	BRIDGE REPLACEMENT							$0
LIMITS FROM:	CR 171 AT LANANA BAYOU_#001			TO: .				$130,000
EXIST. FACILITY:	RURAL UNDIVIDED		PROP. FACILITY:	RURAL UNDIVIDED			11/2000	$130,000
LUFKIN	POLK	CR	0911-04-905	0.1		C		$0
DESCRIPTION:	REPLACE BRIDGE AND APPROACHES							$0
LIMITS FROM:	CR 159 AT MUD CREEK			TO: .				$140,000
EXIST. FACILITY:	RURAL UNDIVIDED		PROP. FACILITY:	RURAL UNDIVIDED			10/2003	$140,000
LUFKIN	POLK	CR	0911-04-915	0.1		C		$0
DESCRIPTION:	BRIDGE REPLACEMENT							$0
LIMITS FROM:	CR 117 AT TRIB OF ROCKY CREEK_#001			TO: .				$150,000
EXIST. FACILITY:	RURAL UNDIVIDED		PROP. FACILITY:	RURAL UNDIVIDED			10/2003	$150,000
LUFKIN	POLK	CR	0911-04-916	0.1		C		$0
DESCRIPTION:	BRIDGE REPLACEMENT							$0
LIMITS FROM:	CR 120 AT TRIB OF LONG KING CREEK_#			TO: .				$140,000
EXIST. FACILITY:	RURAL UNDIVIDED		PROP. FACILITY:	RURAL UNDIVIDED			10/2003	$140,000
LUFKIN	SABINE	CR	0911-29-900	0.1		C		$0
DESCRIPTION:	BRIDGE REPLACEMENT							$0
LIMITS FROM:	CR 101 AT PATROON BAYOU #001			TO: .				$500,000
EXIST. FACILITY:	RURAL UNDIVIDED		PROP. FACILITY:	RURAL UNDIVIDED			11/2000	$500,000
LUFKIN	SAN JACINTO	CR	0911-07-025	0.1		C		$0
DESCRIPTION:	REPLACE BRIDGE AND APPROACHES							$0
LIMITS FROM:	ON CR 153 AT WHEATFIELD BRANCH			TO: .				$135,000
EXIST. FACILITY:	RURAL UNDIVIDED		PROP. FACILITY:	RURAL UNDIVIDED			10/2003	$135,000
LUFKIN	TRINITY	CR	0911-40-013	0.1		C		$0
DESCRIPTION:	REPLACE BRIDGE AND APPROACHES							$0
LIMITS FROM:	ON CR 203 AT PINEY CREEK			TO: .				$228,800
EXIST. FACILITY:	RURAL UNDIVIDED		PROP. FACILITY:	RURAL UNDIVIDED			03/2003	$228,800
LUFKIN	HOUSTON	CR	0911-28-921	0.1		C		$0
DESCRIPTION:	BRIDGE REPLACEMENT							$0
LIMITS FROM:	CR 344 AT GARDNER CREEK_#001			TO: .				$175,000
EXIST. FACILITY:	RURAL UNDIVIDED		PROP. FACILITY:	RURAL UNDIVIDED			11/2000	$175,000
LUFKIN	POLK	CR	0911-04-918	0.1		C		$0
DESCRIPTION:	BRIDGE REPLACEMENT							$0
LIMITS FROM:	CR 186 AT BRUSHY CREEK_#001			TO: .				$150,000
EXIST. FACILITY:	RURAL UNDIVIDED		PROP. FACILITY:	RURAL UNDIVIDED			10/2003	$150,000

PROJECT HAS ADVANCED TO A HIGHER AUTHORIZATION.

DISTRICT	COUNTY	HWY NO	CONT-SECT-JOB	LENGTH MILES	SCHED DT	LEVEL OF AUTHORITY	OTHER CATEGORIES DATE OF LATEST EST	OTHER PARTICIPATION OTHER CAT FUNDS CATEGORY 6 FUNDS EST CONST COST
LUFKIN	POLK	CR	0911-04-925	0.1		C		$0
DESCRIPTION:	BRIDGE REPLACEMENT							$0
LIMITS FROM:	CR 240 AT CANEY CREEK #002			TO: .				$140,000
EXIST. FACILITY:	RURAL UNDIVIDED		PROP. FACILITY: RURAL UNDIVIDED				10/2003	$140,000
LUFKIN	POLK	CR	0911-04-927	0.1		C		$0
DESCRIPTION:	BRIDGE REPLACEMENT							$0
LIMITS FROM:	CR 247 AT LIME BRANCH CREEK #002			TO: .				$160,000
EXIST. FACILITY:	RURAL UNDIVIDED		PROP. FACILITY: RURAL UNDIVIDED				10/2003	$160,000
LUFKIN	POLK	CR	0911-04-928	0.1		C		$0
DESCRIPTION:	BRIDGE REPLACEMENT							$0
LIMITS FROM:	CR 251 AT WOODS CREEK #001			TO: .				$140,000
EXIST. FACILITY:	RURAL UNDIVIDED		PROP. FACILITY: RURAL UNDIVIDED				11/2000	$140,000
LUFKIN	SABINE	CR	0911-29-912	0.1		C		$0
DESCRIPTION:	BRIDGE REPLACEMENT							$0
LIMITS FROM:	CR 425 AT SANDY CREEK #002			TO: .				$200,000
EXIST. FACILITY:	RURAL UNDIVIDED		PROP. FACILITY: RURAL UNDIVIDED				08/2001	$200,000
LUFKIN	SAN AUGUSTI	CR	0911-30-022	0.1		C		$0
DESCRIPTION:	BRIDGE REPLACEMENT							$0
LIMITS FROM:	CR 209 AT HARVEY CREEK #001			TO: .				$154,000
EXIST. FACILITY:	RURAL UNDIVIDED		PROP. FACILITY: RURAL UNDIVIDED				11/2000	$154,000
LUFKIN	SHELBY	CR	0911-39-920	0.1		C		$0
DESCRIPTION:	BRIDGE REPLACEMENT							$0
LIMITS FROM:	CR 237 AT TRIB OF ATTOYAC BAYOU #00			TO: .				$150,000
EXIST. FACILITY:	RURAL UNDIVIDED		PROP. FACILITY: RURAL UNDIVIDED				10/2003	$150,000
LUFKIN	ANGELINA	CR	0911-38-900	0		C		$0
DESCRIPTION:	REPLACE BRIDGE AND APPROACHES							$0
LIMITS FROM:	CR54C/CSPR COVE AT TRIB OF JACK CR			TO: ._____STR.001				$140,000
EXIST. FACILITY:	RURAL UNDIVIDED		PROP. FACILITY: RURAL UNDIVIDED				10/2003	$140,000
LUFKIN	ANGELINA	CR	0911-38-903	0		C		$0
DESCRIPTION:	REPLACE BRIDGE AND APPROACHES							$0
LIMITS FROM:	CR 54C/ CSPR COVE AT JACK CREEK			TO: .__STR.002				$220,000
EXIST. FACILITY:	RURAL UNDIVIDED		PROP. FACILITY: RURAL UNDIVIDED				10/2003	$220,000
LUFKIN	ANGELINA	FM 1669	1675-01-901	0.1		C		$0
DESCRIPTION:	BRIDGE REPLACEMENT							$0
LIMITS FROM:	AT LISTON CREEK			TO: .				$440,000
EXIST. FACILITY:	RURAL UNDIVIDED		PROP. FACILITY: RURAL UNDIVIDED				07/2002	$440,000
LUFKIN	HOUSTON	CR	0911-28-900	0		C		$0
DESCRIPTION:	REPLACE BRIDGE AND APPROACHES							$0
LIMITS FROM:	CR 4555 AT LAKE CREEK			TO: ._____STR.001				$180,000
EXIST. FACILITY:	RURAL UNDIVIDED		PROP. FACILITY: RURAL UNDIVIDED				10/2003	$180,000
LUFKIN	HOUSTON	CR	0911-28-901	0		C		$0
DESCRIPTION:	REPLACE BRIDGE AND APPROACHES							$0
LIMITS FROM:	CR 1060 AT TRIB OF HICKORY CREEK			TO: ._____STR.003				$140,000
EXIST. FACILITY:	RURAL UNDIVIDED		PROP. FACILITY: RURAL UNDIVIDED				10/2003	$140,000
LUFKIN	HOUSTON	CR	0911-28-903	0.1		C		$0
DESCRIPTION:	REPLACE BRIDGE AND APPROACHES							$0
LIMITS FROM:	CR 169 @ NECHES RIVER REFIEF			TO: .				$422,000
EXIST. FACILITY:	RURAL UNDIVIDED		PROP. FACILITY: RURAL UNDIVIDED				11/1999	$422,000
LUFKIN	HOUSTON	CR	0911-28-904	0		C		$0
DESCRIPTION:	REPLACE BRIDGE AND APPROACHES							$0
LIMITS FROM:	CR 4025 AT GAIL CREEK RELIEF			TO: .___STR.001				$140,000
EXIST. FACILITY:	RURAL UNDIVIDED		PROP. FACILITY: RURAL UNDIVIDED				10/2003	$140,000
LUFKIN	HOUSTON	CR	0911-28-906	0		C		$0
DESCRIPTION:	REPLACE BRIDGE AND APPROACHES							$0
LIMITS FROM:	CR 2215 AT LITTLE ELKHART CREEK			TO: . STR.001				$180,000
EXIST. FACILITY:	RURAL UNDIVIDED		PROP. FACILITY: RURAL UNDIVIDED				10/2003	$180,000
LUFKIN	HOUSTON	CR	0911-28-907	0.1		C		$0
DESCRIPTION:	REPLACE BRIDGE AND APPROACHES							$0
LIMITS FROM:	CR 278 @ HURRICANE BAYOU			TO: .				$184,000
EXIST. FACILITY:	RURAL UNDIVIDED		PROP. FACILITY: RURAL UNDIVIDED				11/1999	$184,000

PROJECT HAS ADVANCED TO A HIGHER AUTHORIZATION.

DISTRICT	COUNTY	HWY NO	CONT-SECT-JOB	LENGTH MILES	SCHED DT	LEVEL OF AUTHORITY	OTHER CATEGORIES DATE OF LATEST EST	OTHER PARTICIPATION OTHER CAT FUNDS CATEGORY 6 FUNDS EST CONST COST
LUFKIN	HOUSTON	CR	0911-28-911	0.1		C		$0
DESCRIPTION:	REPLACE BRIDGE AND APPROACHES							$0
LIMITS FROM:	CR 307 @ TRIB OF WHITE ROCK CREEK			TO: .				$188,000
EXIST. FACILITY:	RURAL UNDIVIDED		PROP. FACILITY: RURAL UNDIVIDED				11/1999	$188,000
LUFKIN	HOUSTON	CR	0911-28-914	0.1		C		$0
DESCRIPTION:	REPLACE BRIDGE AND APPROACHES							$0
LIMITS FROM:	CR 352 @ LOST CREEK			TO: .				$233,200
EXIST. FACILITY:	RURAL UNDIVIDED		PROP. FACILITY: RURAL UNDIVIDED				03/2003	$233,200
LUFKIN	NACOGDOCHES	FM 95	0706-03-900	0		C		$0
DESCRIPTION:	REPLACE BRIDGE AND APPROACHES							$0
LIMITS FROM:	AT PARALLEL CREEK___#003			TO: .				$468,000
EXIST. FACILITY:	RURAL UNDIVIDED		PROP. FACILITY: RURAL UNDIVIDED				10/2003	$468,000
LUFKIN	NACOGDOCHES	CR	0911-08-908	0.1		C		$0
DESCRIPTION:	BRIDGE REPLACEMENT							$0
LIMITS FROM:	CR 510 AT ANGELINA RIVER #002			TO: .				$750,000
EXIST. FACILITY:	RURAL UNDIVIDED		PROP. FACILITY: RURAL UNDIVIDED				08/2001	$750,000
LUFKIN	POLK	US 287	0341-03-900	0		C		$0
DESCRIPTION:	REPLACE BRIDGE AND APPROACHES							$0
LIMITS FROM:	AT DRAW CREEK_STR.028			TO: .				$830,000
EXIST. FACILITY:	RURAL UNDIVIDED		PROP. FACILITY: RURAL UNDIVIDED				10/2003	$830,000
LUFKIN	POLK	CR	0911-04-900	0		C		$0
DESCRIPTION:	REPLACE BRIDGE AND APPROACHES							$0
LIMITS FROM:	HOWELL RD. AT PACES CREEK			TO: .___STR.001				$180,000
EXIST. FACILITY:	RURAL UNDIVIDED		PROP. FACILITY: RURAL UNDIVIDED				10/2003	$180,000
LUFKIN	POLK	CR	0911-04-901	0		C		$0
DESCRIPTION:	REPLACE BRIDGE AND APPROACHES							$0
LIMITS FROM:	BERING RD. AT LONG KING CREEK REL.			TO: .____STR.002				$180,000
EXIST. FACILITY:	RURAL UNDIVIDED		PROP. FACILITY: RURAL UNDIVIDED				10/2003	$180,000
LUFKIN	POLK	CR	0911-04-902	0		C		$0
DESCRIPTION:	REPLACE BRIDGE AND APPROACHES							$0
LIMITS FROM:	BERING RD. AT LONG KING CREEK			TO: . STR.003				$300,000
EXIST. FACILITY:	RURAL UNDIVIDED		PROP. FACILITY: RURAL UNDIVIDED				10/2003	$300,000
LUFKIN	POLK	CR	0911-04-903	0		C		$0
DESCRIPTION:	REPLACE BRIDGE AND APPROACHES							$0
LIMITS FROM:	CR 224 AT TRIB OF NECHES RIVER			TO: . STR.001				$180,000
EXIST. FACILITY:	RURAL UNDIVIDED		PROP. FACILITY: RURAL UNDIVIDED				10/2003	$180,000
LUFKIN	POLK	CR	0911-04-907	0		C		$0
DESCRIPTION:	REPLACE BRIDGE AND APPROACHES							$0
LIMITS FROM:	JACK PATE RD. AT TRIB OF MCMANUS CR			TO: .__STR.002				$140,000
EXIST. FACILITY:	RURAL UNDIVIDED		PROP. FACILITY: RURAL UNDIVIDED				10/2003	$140,000
LUFKIN	POLK	CR	0911-04-908	0		C		$0
DESCRIPTION:	REPLACE BRIDGE AND APPROACHES							$0
LIMITS FROM:	JACK STATION RD. AT KENNEDY CREEK			TO: . STR.001				$140,000
EXIST. FACILITY:	RURAL UNDIVIDED		PROP. FACILITY: RURAL UNDIVIDED				10/2003	$140,000
LUFKIN	POLK	CR	0911-04-937	0.1		C		$0
DESCRIPTION:	BRIDGE REPLACEMENT							$0
LIMITS FROM:	CR 244 AT KENNEDY CREEK			TO: .				$120,000
EXIST. FACILITY:	RURAL UNDIVIDED		PROP. FACILITY: RURAL UNDIVIDED				08/2001	$120,000
LUFKIN	POLK	FM 942	1193-02-900	0.1		C		$0
DESCRIPTION:	BRIDGE REPLACEMENT							$0
LIMITS FROM:	AT BARNEY CREEK			TO: .				$420,000
EXIST. FACILITY:	RURAL UNDIVIDED		PROP. FACILITY: RURAL UNDIVIDED				08/2001	$420,000
LUFKIN	POLK	FM 1988	1876-01-901	0		C		$0
DESCRIPTION:	REPLACE BRIDGE AND APPROACHES							$0
LIMITS FROM:	AT LONG KING CREEK__STR.003			TO: .				$1,800,000
EXIST. FACILITY:	RURAL UNDIVIDED		PROP. FACILITY: RURAL UNDIVIDED				10/2003	$1,800,000
LUFKIN	POLK	FM 942	1877-02-901	0.1		C		$0
DESCRIPTION:	BRIDGE REPLACEMENT							$0
LIMITS FROM:	AT BRUSHY CREEK			TO: .				$375,000
EXIST. FACILITY:	RURAL UNDIVIDED		PROP. FACILITY: RURAL UNDIVIDED				09/2001	$375,000

PROJECT HAS ADVANCED TO A HIGHER AUTHORIZATION.

DISTRICT	COUNTY	HWY NO	CONT-SECT-JOB	LENGTH MILES	SCHED DT	LEVEL OF AUTHORITY	OTHER CATEGORIES DATE OF LATEST EST	OTHER PARTICIPATION OTHER CAT FUNDS CATEGORY 6 FUNDS EST CONST COST
LUFKIN	SABINE	CR	0911-29-903	0		C		$0
DESCRIPTION:	REPLACE BRIDGE AND APPROACHES							$0
LIMITS FROM:	CHAMBERS RD. AT DORSEY BRANCH			TO: .	STR.001			$200,000
EXIST. FACILITY:	RURAL UNDIVIDED		PROP. FACILITY: RURAL UNDIVIDED				10/2003	$200,000
LUFKIN	SABINE	CR	0911-29-905	0		C		$0
DESCRIPTION:	REPLACE BRIDGE ADN APPROACHES							$0
LIMITS FROM:	HOWARD HILL RD. AT HOG BRANCH CREEK			TO: .	#001			$140,000
EXIST. FACILITY:	RURAL UNDIVIDED		PROP. FACILITY: RURAL UNDIVIDED				10/2003	$140,000
LUFKIN	SABINE	CR	0911-29-908	0.1		C		$0
DESCRIPTION:	BRIDGE REPLACEMENT							$0
LIMITS FROM:	CR 539 AT ROCK CREEK #001			TO: .				$132,000
EXIST. FACILITY:	RURAL UNDIVIDED		PROP. FACILITY: RURAL UNDIVIDED				11/2000	$132,000
LUFKIN	SABINE	CR	0911-29-910	0		C		$0
DESCRIPTION:	REPLACE BRIDGE ADN APPROACHES							$0
LIMITS FROM:	SPRINGHILL RD. AT PACE CREEK #003			TO: .				$140,000
EXIST. FACILITY:	RURAL UNDIVIDED		PROP. FACILITY: RURAL UNDIVIDED				10/2003	$140,000
LUFKIN	SABINE	CR	0911-29-911	0		C		$0
DESCRIPTION:	REPLACE BRIDGE AND APPROACHES							$0
LIMITS FROM:	M WILLIAMS DRIVE AT DEVILS FORD CR			TO: .	#001			$180,000
EXIST. FACILITY:	RURAL UNDIVIDED		PROP. FACILITY: RURAL UNDIVIDED				10/2003	$180,000
LUFKIN	SAN AUGUSTI	CR	0911-30-900	0		C		$0
DESCRIPTION:	REPLACE BRIDGE AND APPROACHES							$0
LIMITS FROM:	CR 254 AT NICIPER CREEK #001			TO: .				$200,000
EXIST. FACILITY:	RURAL UNDIVIDED		PROP. FACILITY: RURAL UNDIVIDED				10/2003	$200,000
LUFKIN	SAN AUGUSTI	CR	0911-30-906	0.1		C		$0
DESCRIPTION:	BRIDGE REPLACEMENT							$0
LIMITS FROM:	CR 111 AT LITTLE IRON ORE CREEK #00			TO: .				$170,000
EXIST. FACILITY:	RURAL UNDIVIDED		PROP. FACILITY: RURAL UNDIVIDED				10/2003	$170,000
LUFKIN	SAN JACINTO	CR	0911-07-900	0		C		$0
DESCRIPTION:	REPLACE BRIDGE AND APPROACHES							$0
LIMITS FROM:	WINFREY RD. AT TRIB OF MCCOMBS CR.			TO: .	#001			$140,000
EXIST. FACILITY:	RURAL UNDIVIDED		PROP. FACILITY: RURAL UNDIVIDED				10/2003	$140,000
LUFKIN	SHELBY	US 84	0123-07-900	0.1		C		$0
DESCRIPTION:	BRIDGE REPLACEMENT							$0
LIMITS FROM:	AT ATTOYAC RIVER RELIEF			TO: .				$879,000
EXIST. FACILITY:	RURAL UNDIVIDED		PROP. FACILITY: RURAL UNDIVIDED				10/2003	$879,000
LUFKIN	SHELBY	FM 415	0123-08-900	0.1		C		$0
DESCRIPTION:	BRIDGE REPLACEMENT							$0
LIMITS FROM:	AT BEAR BAYOU			TO: .				$510,000
EXIST. FACILITY:	RURAL UNDIVIDED		PROP. FACILITY: RURAL UNDIVIDED				10/2003	$510,000
LUFKIN	SHELBY	FM 138	0743-02-900	0.1		C		$0
DESCRIPTION:	BRIDGE REPLACEMENT							$0
LIMITS FROM:	AT WEST CREEK			TO: .				$465,000
EXIST. FACILITY:	RURAL UNDIVIDED		PROP. FACILITY: RURAL UNDIVIDED				10/2003	$465,000
LUFKIN	SHELBY	CR	0911-39-900	0		C		$0
DESCRIPTION:	REPLACE BRIDGE AND APPROACHES							$0
LIMITS FROM:	CR 4366 AT HILLIARD CREEK #001			TO: .				$180,000
EXIST. FACILITY:	RURAL UNDIVIDED		PROP. FACILITY: RURAL UNDIVIDED				10/2003	$180,000
LUFKIN	SHELBY	CR	0911-39-902	0.1		C		$0
DESCRIPTION:	BRIDGE REPLACEMENT							$0
LIMITS FROM:	CR 126 AT WEST CREEK #002			TO: .				$140,000
EXIST. FACILITY:	RURAL UNDIVIDED		PROP. FACILITY: RURAL UNDIVIDED				10/2003	$140,000
LUFKIN	SHELBY	CR	0911-39-903	0		C		$0
DESCRIPTION:	REPLACE BRIDGE AND APPROACHES							$0
LIMITS FROM:	CR 4855 AT BYFIELD CREEK #001			TO: .				$140,000
EXIST. FACILITY:	RURAL UNDIVIDED		PROP. FACILITY: RURAL UNDIVIDED				10/2003	$140,000
LUFKIN	SHELBY	CR	0911-39-904	0.1		C		$0
DESCRIPTION:	BRIDGE REPLACEMENT							$0
LIMITS FROM:	CR 130 AT BEAR BAYOU #002			TO: .				$139,000
EXIST. FACILITY:	RURAL UNDIVIDED		PROP. FACILITY: RURAL UNDIVIDED				11/2000	$139,000

PROJECT HAS ADVANCED TO A HIGHER AUTHORIZATION.

DISTRICT	COUNTY	HWY NO	CONT-SECT-JOB	LENGTH MILES	SCHED DT	LEVEL OF AUTHORITY	OTHER CATEGORIES DATE OF LATEST EST	OTHER PARTICIPATION OTHER CAT FUNDS CATEGORY 6 FUNDS EST CONST COST
LUFKIN	SHELBY	CR	0911-39-907	0		C		$0
DESCRIPTION:	REPLACE BRIDGE AND APPROACHES							$0
LIMITS FROM:	CR 1465 AT TRIB OF HUANA CREEK			TO: . #001				$140,000
EXIST. FACILITY:	RURAL UNDIVIDED		PROP. FACILITY: RURAL UNDIVIDED				10/2003	$140,000
LUFKIN	SHELBY	CR	0911-39-908	0		C		$0
DESCRIPTION:	REPLACE BRIDGE AND APPROACHES							$0
LIMITS FROM:	CR 1006 AT MILL CREEK			TO: . #003				$180,000
EXIST. FACILITY:	RURAL UNDIVIDED		PROP. FACILITY: RURAL UNDIVIDED				10/2003	$180,000
LUFKIN	SHELBY	CR	0911-39-925	0.1		C		$0
DESCRIPTION:	BRIDGE REPLACEMENT							$0
LIMITS FROM:	CR 300 AT FLAT FORK CREEK #004			TO: .				$160,000
EXIST. FACILITY:	RURAL UNDIVIDED		PROP. FACILITY: RURAL UNDIVIDED				10/2003	$160,000
LUFKIN	SHELBY	FM 2261	1409-03-902	0.1		C		$0
DESCRIPTION:	BRIDGE REPLACEMENT							$0
LIMITS FROM:	AT INDIAN CREEK			TO: .				$465,000
EXIST. FACILITY:	RURAL UNDIVIDED		PROP. FACILITY: RURAL UNDIVIDED				10/2003	$465,000
LUFKIN	SHELBY	FM 3082	3161-01-900	0		C		$0
DESCRIPTION:	REPLACE BRIDGE AND APPROACHES							$0
LIMITS FROM:	AT JUMPING BRANCH__STR.001			TO: .				$451,000
EXIST. FACILITY:	RURAL UNDIVIDED		PROP. FACILITY: RURAL UNDIVIDED				10/2003	$451,000
LUFKIN	TRINITY	CR	0911-40-901	0		C		$0
DESCRIPTION:	REPLACE BRIDGE AND APPROACHES							$0
LIMITS FROM:	CEDAR RD. AT NORTH FORK CEDAR CREEK			TO: . #001				$180,000
EXIST. FACILITY:	RURAL UNDIVIDED		PROP. FACILITY: RURAL UNDIVIDED				10/2003	$180,000
				LUFKIN TOTAL:				$0
				156 PROJECTS				$0
								$76,301,300
								$76,301,300

PROJECT HAS ADVANCED TO A HIGHER AUTHORIZATION.

DISTRICT	COUNTY	HWY NO	CONT-SECT-JOB	LENGTH MILES	SCHED DT	LEVEL OF AUTHORITY	OTHER CATEGORIES DATE OF LATEST EST	OTHER PARTICIPATION OTHER CAT FUNDS CATEGORY 6 FUNDS EST CONST COST
ODESSA	JEFF DAVIS	FM 3078	0441-02-015	0.1	2006	C		$0
DESCRIPTION:	REHABILITATE ROADWAY, REPLACE BRIDGE AND APPROACH SLABS							$0
LIMITS FROM:	9.0 MI NW OF SH 17(AT CHERRY DRAW)			TO: .				$406,650
EXIST. FACILITY:	RURAL UNDIVIDED			PROP. FACILITY:	RURAL UNDIVIDED		06/2003	$406,650
ODESSA	JEFF DAVIS	FM 3078	0441-02-016	0.1	2006	C		$0
DESCRIPTION:	REHABILITATE ROADWAY, REPLACE BRIDGE AND APPROACH SLABS							$0
LIMITS FROM:	8.8 MI NW OF SH 17 (AT CHERRY DRAW)			TO: .				$677,740
EXIST. FACILITY:	RURAL UNDIVIDED			PROP. FACILITY:	RURAL UNDIVIDED		06/2003	$677,740
ODESSA	MIDLAND	FM 1379	2383-01-019	0.1	2006	C		$0
DESCRIPTION:	REPLACE CULVERT							$0
LIMITS FROM:	3.2 MI S OF SH 158			TO: .				$200,000
EXIST. FACILITY:	RURAL UNDIVIDED			PROP. FACILITY:	RURAL UNDIVIDED		05/2003	$200,000
ODESSA	REEVES	FM 3078	0441-03-032	0.1	2006	C		$0
DESCRIPTION:	REHABILITATION OF AN EXISTING BRIDGE							$0
LIMITS FROM:	AT TOYAH CREEK			TO: .				$1,000,000
EXIST. FACILITY:	RURAL UNDIVIDED			PROP. FACILITY:	RURAL UNDIVIDED		12/2000	$1,000,000
ODESSA	REEVES	IH 20	0003-06-074	0.2		C		$0
DESCRIPTION:	REPLACE BRIDGE & APPROACHES							$0
LIMITS FROM:	N FRONTAGE RD AT MOODY DRAW			TO: PERMANENT STRUCTURE NO. 31				$438,326
EXIST. FACILITY:	RURAL DIVIDED			PROP. FACILITY:	RURAL DIVIDED		01/2004	$438,326
ODESSA	REEVES	CR	0906-18-902	0.1		C		$0
DESCRIPTION:	REHABILITATION OF AN EXISTING BRIDGE							$0
LIMITS FROM:	4 MILES NORTH OF TOYAH-IH20			TO: .				$125,000
EXIST. FACILITY:	RURAL UNDIVIDED			PROP. FACILITY:	RURAL UNDIVIDED		12/2000	$125,000
ODESSA	WARD	FM 1776	2262-01-013	0.1		C		$0
DESCRIPTION:	BRIDGE REPLACEMENT							$0
LIMITS FROM:	JUNCTION OF PECOS CO LINE (PECOS RIVER)			TO: .				$1,340,000
EXIST. FACILITY:				PROP. FACILITY:			03/2003	$1,340,000
ODESSA	REEVES	CR	0906-18-007	0.1		C		$0
DESCRIPTION:	REPLACE BRIDGE							$0
LIMITS FROM:	0.3 MILES E OF SH17			TO: .				$325,000
EXIST. FACILITY:	RURAL UNDIVIDED			PROP. FACILITY:	RURAL UNDIVIDED		05/2003	$325,000
ODESSA	PECOS	US 285	0293-01-901	0.1		C		$0
DESCRIPTION:	BRIDGE REPLACEMENT							$0
LIMITS FROM:	AT COMANCHE CREEK			TO: .				$2,500,000
EXIST. FACILITY:	RURAL UNDIVIDED			PROP. FACILITY:	RURAL UNDIVIDED		12/2000	$2,500,000
ODESSA	REEVES	FM 869	1183-02-913	0.1		C		$0
DESCRIPTION:	BRIDGE REPLACEMENT							$0
LIMITS FROM:	AT SALT DRAW (6.4 MILES SOUTH OF IH 20)			TO: .				$687,500
EXIST. FACILITY:				PROP. FACILITY:			11/2002	$687,500
				ODESSA TOTAL:				$0
				10 PROJECTS				$0
								$7,700,216
								$7,700,216

PROJECT HAS ADVANCED TO A HIGHER AUTHORIZATION.

DISTRICT	COUNTY	HWY NO	CONT-SECT-JOB	LENGTH MILES	SCHED DT	LEVEL OF AUTHORITY	OTHER CATEGORIES DATE OF LATEST EST	OTHER PARTICIPATION OTHER CAT FUNDS CATEGORY 6 FUNDS EST CONST COST
PARIS	DELTA	CR	0901-31-124	0.1	2005	C		$0
DESCRIPTION:	REPLACE BRIDGE AND APPROACHES							$0
LIMITS FROM:	CR 157 @ BRANCH OF JOHNS CREEK			TO: .				$116,000
EXIST. FACILITY:	RURAL UNDIVIDED		PROP. FACILITY:	RURAL UNDIVIDED			05/2002	$116,000
PARIS	DELTA	CR	0901-31-125	0.1	2005	C		$0
DESCRIPTION:	REPLACE BRIDGE AND APPROACHES							$0
LIMITS FROM:	AT JOHNS CREEK			TO: CR 106-2				$99,133
EXIST. FACILITY:	RURAL UNDIVIDED		PROP. FACILITY:	RURAL UNDIVIDED			02/2004	$99,133
PARIS	FANNIN	CR	0901-32-018	0.1	2005	C		$0
DESCRIPTION:	REPLACE BRIDGE AND APPROACHES							$0
LIMITS FROM:	@ SYCAMORE CREEK (CR 337)			TO: .				$204,000
EXIST. FACILITY:	RURAL UNDIVIDED		PROP. FACILITY:	RURAL UNDIVIDED			12/2000	$204,000
PARIS	FANNIN	CR	0901-32-019	0.1	2005	C		$0
DESCRIPTION:	BRIDGE REPLACEMENT							$0
LIMITS FROM:	CR 166			TO: AT BULLARD CREEK				$152,000
EXIST. FACILITY:	RURAL UNDIVIDED		PROP. FACILITY:	RURAL UNDIVIDED			12/2000	$152,000
PARIS	FANNIN	CR	0901-32-020	0.1	2005	C		$0
DESCRIPTION:	BRIDGE REPLACEMENT							$0
LIMITS FROM:	CR 553			TO: AT TOLLETT CREEK				$158,000
EXIST. FACILITY:	RURAL UNDIVIDED		PROP. FACILITY:	RURAL UNDIVIDED			08/2002	$158,000
PARIS	FRANKLIN	US 271	0221-04-018	0.1	2005	C	(12)	$0
DESCRIPTION:	REPLACE BRIDGE AND RECONSTRUCT APPROACHES							$2,352,400
LIMITS FROM:	AT SULPHUR RIVER RELIEF			TO: .				$2,273,750
EXIST. FACILITY:	RURAL UNDIVIDED		PROP. FACILITY:	RURAL DIVIDED			03/2003	$4,626,150
PARIS	GRAYSON	CR	0901-19-110	0.1	2005	C		$0
DESCRIPTION:	REPLACE BRIDGE AND APPROACHES							$0
LIMITS FROM:	CR 339 @ TRIB OF PILOT GROVE CREEK			TO: 2.6 MI WEST OF SH 160				$293,000
EXIST. FACILITY:	RURAL UNDIVIDED		PROP. FACILITY:	RURAL UNDIVIDED			12/1996	$293,000
PARIS	GRAYSON	CR	0901-19-118	0.1	2005	C		$0
DESCRIPTION:	REPLACE BRIDGE & APPROACHES							$0
LIMITS FROM:	CR 194 @ TRIB OF MUSTANG CREEK			TO: 0.5 MI NORTH OF SH 56				$195,000
EXIST. FACILITY:	RURAL UNDIVIDED		PROP. FACILITY:	RURAL UNDIVIDED			12/1996	$195,000
PARIS	HOPKINS	CR	0901-28-043	0.1	2005	C		$0
DESCRIPTION:	REPLACE BRIDGE AND APPROACHES							$0
LIMITS FROM:	AT WOLFPEN CREEK			TO: CR 307				$125,138
EXIST. FACILITY:	RURAL UNDIVIDED		PROP. FACILITY:	RURAL UNDIVIDED			02/2004	$125,138
PARIS	HOPKINS	CR	0901-28-046	0.1	2005	C		$0
DESCRIPTION:	REPL BR & APPR							$0
LIMITS FROM:	@ CROOKS CREEK			TO: CR 4712				$117,000
EXIST. FACILITY:	RURAL UNDIVIDED		PROP. FACILITY:	RURAL UNDIVIDED			01/1996	$117,000
PARIS	HOPKINS	CR	0901-28-047	0.1	2005	C		$0
DESCRIPTION:	REPLACE BRIDGE AND APPROACHES							$0
LIMITS FROM:	AT MORGAN CREEK			TO: CR 337				$89,400
EXIST. FACILITY:	RURAL UNDIVIDED		PROP. FACILITY:	RURAL UNDIVIDED			05/2001	$89,400
PARIS	HOPKINS	CR	0901-28-048	0.1	2005	C		$0
DESCRIPTION:	REPLACE BRIDGE AND APPROACHES							$0
LIMITS FROM:	AT TRIBUTARY OF REDDING CREEK			TO: CR 435-2				$72,767
EXIST. FACILITY:	RURAL UNDIVIDED		PROP. FACILITY:	RURAL UNDIVIDED			02/2004	$72,767
PARIS	HOPKINS	CR	0901-28-049	0.1	2005	C		$0
DESCRIPTION:	REPLACE BRIDGE AND APPROACHES							$0
LIMITS FROM:	AT MERRITT CREEK			TO: CR 518-1				$80,703
EXIST. FACILITY:	RURAL UNDIVIDED		PROP. FACILITY:	RURAL UNDIVIDED			09/2001	$80,703
PARIS	HUNT	CR	0901-22-042	0.1	2005	C		$0
DESCRIPTION:	REPLACE BRIDGE AND APPROACHES							$0
LIMITS FROM:	AT EAST CADDO CREEK			TO: CR 938-1				$80,000
EXIST. FACILITY:	RURAL UNDIVIDED		PROP. FACILITY:	RURAL UNDIVIDED			02/2002	$80,000
PARIS	HUNT	CR	0901-22-043	0.1	2005	C		$0
DESCRIPTION:	REPLACE BRIDGE AND APPROACHES							$0
LIMITS FROM:	AT WEST CADDO CREEK			TO: CR 855-1				$129,125
EXIST. FACILITY:	RURAL UNDIVIDED		PROP. FACILITY:	RURAL UNDIVIDED			03/2002	$129,125

PROJECT HAS ADVANCED TO A HIGHER AUTHORIZATION.

DISTRICT	COUNTY	HWY NO	CONT-SECT-JOB	LENGTH MILES	SCHED DT	LEVEL OF AUTHORITY	OTHER CATEGORIES DATE OF LATEST EST	OTHER PARTICIPATION OTHER CAT FUNDS CATEGORY 6 FUNDS EST CONST COST
PARIS	HUNT	CR	0901-22-044	0.1	2005	C		$0
DESCRIPTION:	REPLACE BRIDGE AND APPROACHES							$0
LIMITS FROM:	AT FARBER CREEK			TO:	CR 936-2			$80,000
EXIST. FACILITY:	RURAL UNDIVIDED		PROP. FACILITY:		RURAL UNDIVIDED		02/2002	$80,000
PARIS	HUNT	CR	0901-22-047	0.1	2005	C		$0
DESCRIPTION:	REPLACE BRIDGE AND APPROACHES							$0
LIMITS FROM:	AT CANEY CREEK			TO:	CR 527-1			$175,781
EXIST. FACILITY:	RURAL UNDIVIDED		PROP. FACILITY:		RURAL UNDIVIDED		12/2002	$175,781
PARIS	HUNT	CR	0901-22-048	0.1	2005	C		$0
DESCRIPTION:	REPLACE BRIDGE AND APPROACHES							$0
LIMITS FROM:	AT TIMBER CREEK			TO:	CR 514-1			$93,750
EXIST. FACILITY:	RURAL UNDIVIDED		PROP. FACILITY:		RURAL UNDIVIDED		12/2002	$93,750
PARIS	HUNT	CR	0901-22-049	0.1	2005	C		$0
DESCRIPTION:	REPLACE BRIDGE AND APPROACHES							$0
LIMITS FROM:	AT CANEY CREEK			TO:	CR 509-1			$117,187
EXIST. FACILITY:	RURAL UNDIVIDED		PROP. FACILITY:		RURAL UNDIVIDED		12/2002	$117,187
PARIS	HUNT	CR	0901-22-050	0.1	2005	C		$0
DESCRIPTION:	REPLACE BRIDGE AND APPROACHES							$0
LIMITS FROM:	CR 947-1			TO:	AT MCGREW CREEK			$114,218
EXIST. FACILITY:	RURAL UNDIVIDED		PROP. FACILITY:		RURAL UNDIVIDED		12/2002	$114,218
PARIS	HUNT	CR	0901-22-051	0.1	2005	C		$0
DESCRIPTION:	REPLACEMENT OF AN EXISTING BRIDGE FAC							$0
LIMITS FROM:	CR 2740 @ WEST CADDO CREEK			TO:	.			$133,000
EXIST. FACILITY:	RURAL UNDIVIDED		PROP. FACILITY:		RURAL UNDIVIDED		11/1998	$133,000
PARIS	HUNT	CR	0901-22-052	0.1	2005	C		$0
DESCRIPTION:	REPLACE BRIDGE AND APPROACHES							$0
LIMITS FROM:	AT BRIAR BRANCH			TO:	CR 226-1			$112,000
EXIST. FACILITY:	RURAL UNDIVIDED		PROP. FACILITY:		RURAL UNDIVIDED		01/2003	$112,000
PARIS	LAMAR	CR	0901-29-031	0.1	2005	C		$0
DESCRIPTION:	REPLACE BRIDGE AND APPROACHES							$0
LIMITS FROM:	AT LITTLE PINE CREEK			TO:	CR 284-2			$98,000
EXIST. FACILITY:	RURAL UNDIVIDED		PROP. FACILITY:		RURAL UNDIVIDED		11/2002	$98,000
PARIS	LAMAR	CR	0901-29-032	0.1	2005	C		$0
DESCRIPTION:	REPLACE BRIDGE AND APPROACHES							$0
LIMITS FROM:	AT GHOST CREEK			TO:	CR 562-1			$205,487
EXIST. FACILITY:	RURAL UNDIVIDED		PROP. FACILITY:		RURAL UNDIVIDED		02/2004	$205,487
PARIS	LAMAR	CR	0901-29-033	0.1	2005	C		$0
DESCRIPTION:	BRIDGE REPLACEMENT							$0
LIMITS FROM:	CR 456			TO:	AT ROBERTSON CREEK			$94,931
EXIST. FACILITY:	RURAL UNDIVIDED		PROP. FACILITY:		RURAL UNDIVIDED		02/2004	$94,931
PARIS	LAMAR	CR	0901-29-034	0.1	2005	C		$0
DESCRIPTION:	REPLACE BRIDGE AND APPROACHES							$0
LIMITS FROM:	AT TRIBUTARY OF MAXWELL CREEK			TO:	CR 514-1			$71,094
EXIST. FACILITY:	RURAL UNDIVIDED		PROP. FACILITY:		RURAL UNDIVIDED		02/2004	$71,094
PARIS	LAMAR	CR	0901-29-035	0.1	2005	C		$0
DESCRIPTION:	BRIDGE REPLACEMENT							$0
LIMITS FROM:	CR 541			TO:	AT ROWDY CREEK			$117,628
EXIST. FACILITY:	RURAL UNDIVIDED		PROP. FACILITY:		RURAL UNDIVIDED		02/2004	$117,628
PARIS	LAMAR	CR	0901-29-036	0.1	2005	C		$0
DESCRIPTION:	BRIDGE REPLACEMENT							$0
LIMITS FROM:	CR 573			TO:	AT GHOST CREEK			$182,947
EXIST. FACILITY:	RURAL UNDIVIDED		PROP. FACILITY:		RURAL UNDIVIDED		02/2004	$182,947
PARIS	LAMAR	CR	0901-29-037	0.1	2005	C		$0
DESCRIPTION:	BRIDGE REPLACEMENT							$0
LIMITS FROM:	CR 580			TO:	AT GHOST CREEK			$117,453
EXIST. FACILITY:	RURAL UNDIVIDED		PROP. FACILITY:		RURAL UNDIVIDED		02/2004	$117,453
PARIS	LAMAR	CR	0901-29-038	0.1	2005	C		$0
DESCRIPTION:	BRIDGE REPLACEMENT							$0
LIMITS FROM:	CR 508			TO:	AT MALLORY CREEK			$101,908
EXIST. FACILITY:	RURAL UNDIVIDED		PROP. FACILITY:		RURAL UNDIVIDED		02/2004	$101,908

PROJECT HAS ADVANCED TO A HIGHER AUTHORIZATION.

DISTRICT	COUNTY	HWY NO	CONT-SECT-JOB	LENGTH MILES	SCHED DT	LEVEL OF AUTHORITY	OTHER CATEGORIES DATE OF LATEST EST	OTHER PARTICIPATION OTHER CAT FUNDS CATEGORY 6 FUNDS EST CONST COST
PARIS	RED RIVER	US 271	0221-03-048	0.1	2005	C		$0
DESCRIPTION:	REPLACE BRIDGE AND RECONSTRUCT APPROACHES							$0
LIMITS FROM:	AT SULPHUR RIVER			TO: .				$2,994,000
EXIST. FACILITY:	RURAL UNDIVIDED		PROP. FACILITY:		RURAL DIVIDED		09/2002	$2,994,000
PARIS	RED RIVER	US 271	0221-03-049	0.1	2005	C		$0
DESCRIPTION:	REPLACE BRIDGE AND RECONSTRUCT APPROACHES							$0
LIMITS FROM:	AT TRENT LAKE			TO: .				$4,276,000
EXIST. FACILITY:	RURAL UNDIVIDED		PROP. FACILITY:		RURAL DIVIDED		09/2002	$4,276,000
PARIS	FANNIN	SH 56	0045-05-043	0.1	2006	C		$0
DESCRIPTION:	BRIDGE REPLACEMENT							$0
LIMITS FROM:	AT CANEY CREEK			TO: .				$550,000
EXIST. FACILITY:	RURAL UNDIVIDED		PROP. FACILITY:		RURAL UNDIVIDED		11/1998	$550,000
PARIS	FANNIN	SH 56	0045-06-049	0.2	2006	C		$0
DESCRIPTION:	REPLACE BRIDGE AND APPROACHES							$0
LIMITS FROM:	@ BIG BULLARD CREEK			TO: .				$480,000
EXIST. FACILITY:	RURAL UNDIVIDED		PROP. FACILITY:		RURAL UNDIVIDED		10/2000	$480,000
PARIS	FANNIN	FM 1553	1488-01-011	0.1	2006	C		$0
DESCRIPTION:	REPLACE BRIDGE AND APPROACHES							$0
LIMITS FROM:	@ BURR OAK CREEK			TO: .				$173,000
EXIST. FACILITY:	RURAL UNDIVIDED		PROP. FACILITY:		RURAL UNDIVIDED		10/2000	$173,000
PARIS	GRAYSON	SH 56	0045-03-039	0.1	2006	C		$0
DESCRIPTION:	BRIDGE REHAB							$0
LIMITS FROM:	AT FM 1417 UNDERPASS			TO: .				$221,000
EXIST. FACILITY:	RURAL UNDIVIDED		PROP. FACILITY:		RURAL UNDIVIDED		11/1998	$221,000
PARIS	GRAYSON	US 75	0047-03-054	0.1	2006	C		$0
DESCRIPTION:	REPLACE OVERPASS AND APPROACHES							$0
LIMITS FROM:	@ SL&SF RR			TO: ON THE EAST FRONTAGE ROAD				$580,800
EXIST. FACILITY:			PROP. FACILITY:				12/1997	$580,800
PARIS	GRAYSON	FM 1417	2455-01-026	0.1	2006	C		$0
DESCRIPTION:	BRIDGE REHAB							$0
LIMITS FROM:	AT SL & SF RR			TO: .				$185,000
EXIST. FACILITY:	RURAL UNDIVIDED		PROP. FACILITY:		RURAL UNDIVIDED		11/1998	$185,000
PARIS	HUNT	CR	0901-22-053	0.1	2006	C		$0
DESCRIPTION:	REPLACE BRIDGE AND APPROACHES							$0
LIMITS FROM:	CR 528-1 AT CANEY CREEK			TO: .				$84,400
EXIST. FACILITY:	RURAL UNDIVIDED		PROP. FACILITY:		RURAL UNDIVIDED		12/2002	$84,400
PARIS	HUNT	CR	0901-22-055	0.1	2006	C		$0
DESCRIPTION:	REPLACE BRIDGE AND APPROACHES							$0
LIMITS FROM:	AT HICKORY CREEK BRANCH			TO: CR 264-1				$165,000
EXIST. FACILITY:	RURAL UNDIVIDED		PROP. FACILITY:		RURAL UNDIVIDED		12/2002	$165,000
PARIS	HUNT	CR	0901-22-056	0.1	2006	C		$0
DESCRIPTION:	REPLACE BRIDGE AND APPROACHES							$0
LIMITS FROM:	AT HALE CREEK			TO: CR 518-2				$65,350
EXIST. FACILITY:	RURAL UNDIVIDED		PROP. FACILITY:		RURAL UNDIVIDED		12/2002	$65,350
PARIS	HUNT	CR	0901-22-057	0.1	2006	C		$0
DESCRIPTION:	REPLACE BRIDGE AND APPROACHES							$0
LIMITS FROM:	AT BRIAR BRANCH			TO: CR 223-2				$74,000
EXIST. FACILITY:	RURAL UNDIVIDED		PROP. FACILITY:		RURAL UNDIVIDED		03/2003	$74,000
PARIS	HUNT	CR	0901-22-060	0.1	2006	C		$0
DESCRIPTION:	REPLACE BRIDGE AND APPROACHES							$0
LIMITS FROM:	AT LAKE FORK CREEK			TO: CR 539-2				$108,500
EXIST. FACILITY:	RURAL UNDIVIDED		PROP. FACILITY:		RURAL UNDIVIDED		12/2002	$108,500
PARIS	HUNT	CR	0901-22-061	0.1	2006	C		$0
DESCRIPTION:	REPLACE BRIDGE AND APPROACHES							$0
LIMITS FROM:	AT BRUSHY BRANCH HORSE CREEK			TO: CR 267-1				$80,703
EXIST. FACILITY:	RURAL UNDIVIDED		PROP. FACILITY:		RURAL UNDIVIDED		09/2001	$80,703
PARIS	HUNT	CR	0901-22-062	0.1	2006	C		$0
DESCRIPTION:	REPLACE BRIDGE AND APPROACHES							$0
LIMITS FROM:	CR 555-1			TO: AT COWLEECH CREEK				$147,000
EXIST. FACILITY:	RURAL UNDIVIDED		PROP. FACILITY:		RURAL UNDIVIDED		12/2002	$147,000

PROJECT HAS ADVANCED TO A HIGHER AUTHORIZATION.

DISTRICT	COUNTY	HWY NO	CONT-SECT-JOB	LENGTH MILES	SCHED DT	LEVEL OF AUTHORITY	OTHER CATEGORIES DATE OF LATEST EST	OTHER PARTICIPATION OTHER CAT FUNDS CATEGORY 6 FUNDS EST CONST COST
PARIS	RED RIVER	US 82	0045-12-058	0.1	2006	C		$0
DESCRIPTION:	REPLACE BRIDGE & APPROACHES							$0
LIMITS FROM:	AT SCATTER CREEK			TO: .				$1,400,000
EXIST. FACILITY:	RURAL UNDIVIDED		PROP. FACILITY:	RURAL UNDIVIDED			01/2003	$1,400,000
PARIS	DELTA	SH 24	0136-03-055	0.1	2007	C		$0
DESCRIPTION:	REPLACE BRIDGE AND APPROACHES							$0
LIMITS FROM:	AT BARNETT CREEK			TO: .				$715,000
EXIST. FACILITY:	RURAL UNDIVIDED		PROP. FACILITY:	RURAL UNDIVIDED			12/1997	$715,000
PARIS	GRAYSON	US 69	0047-01-058	0.1	2007	C		$0
DESCRIPTION:	CULVERT EXTENSION							$0
LIMITS FROM:	AT DUCK CREEK			TO: .				$146,000
EXIST. FACILITY:	RURAL DIVIDED		PROP. FACILITY:	RURAL DIVIDED			02/2002	$146,000
PARIS	GRAYSON	US 69	0047-02-092	0.3	2007	C		$0
DESCRIPTION:	REHABILITATE BRIDGE AND RECONSTRUCT APPROACHES							$0
LIMITS FROM:	AT MKT RR O/P			TO: .				$2,948,000
EXIST. FACILITY:	RURAL UNDIVIDED		PROP. FACILITY:	RURAL UNDIVIDED			11/1988	$2,948,000
PARIS	HOPKINS	FM 69	0766-01-022	0.2	2007	C		$0
DESCRIPTION:	REPLACE BRIDGE & APPROACHES							$0
LIMITS FROM:	AT CROSS TIMBER CREEK			TO: .				$264,000
EXIST. FACILITY:	RURAL UNDIVIDED		PROP. FACILITY:	RURAL UNDIVIDED			06/1995	$264,000
PARIS	LAMAR	US 271	0136-09-019	0.1	2007	C		$0
DESCRIPTION:	BRIDGE REPLACEMENT							$0
LIMITS FROM:	AT RED RIVER			TO: .				$2,500,000
EXIST. FACILITY:	RURAL DIVIDED		PROP. FACILITY:	RURAL DIVIDED			11/1998	$2,500,000
PARIS	RED RIVER	SH 37	0189-01-007	0	2007	C		$0
DESCRIPTION:	REPLACE BRIDGE AND APPROACHES							$0
LIMITS FROM:	AT RED RIVER			TO: .				$7,500,000
EXIST. FACILITY:	RURAL UNDIVIDED		PROP. FACILITY:	RURAL UNDIVIDED			04/2003	$7,500,000
PARIS	GRAYSON	US 75	0047-02-121	0.1	2008	C		$0
DESCRIPTION:	REPLACE BRIDGE AND APPROACHES							$0
LIMITS FROM:	@ CENTER STREET (SOUTHBOUND)			TO: .				$993,300
EXIST. FACILITY:	URBAN DIVIDED		PROP. FACILITY:	URBAN UNDIVIDED			08/2002	$993,300
PARIS	GRAYSON	US 75	0047-02-122	0.1	2008	C		$0
DESCRIPTION:	REPLACE BRIDGE AND APPROACHES							$0
LIMITS FROM:	@ CENTER STREET (NORTHBOUND)			TO: .				$993,300
EXIST. FACILITY:	URBAN DIVIDED		PROP. FACILITY:	URBAN UNDIVIDED			08/2002	$993,300
PARIS	GRAYSON	US 75	0047-02-123	0.1	2008	C		$0
DESCRIPTION:	REPLACE BRIDGE AND APPROACHES							$0
LIMITS FROM:	@ LAMAR STREET (SOUTHBOUND)			TO: .				$993,300
EXIST. FACILITY:	URBAN DIVIDED		PROP. FACILITY:	URBAN UNDIVIDED			08/2002	$993,300
PARIS	GRAYSON	US 75	0047-02-124	0.1	2008	C		$0
DESCRIPTION:	REPLACE BRIDGE AND APPROACHES							$0
LIMITS FROM:	@ WASHINGTON STREET (NORTHBOUND)			TO: .				$993,300
EXIST. FACILITY:	URBAN DIVIDED		PROP. FACILITY:	URBAN UNDIVIDED			08/2002	$993,300
PARIS	GRAYSON	US 75	0047-02-125	0.1	2008	C		$0
DESCRIPTION:	REPLACE BRIDGE AND APPROACHES							$0
LIMITS FROM:	@ WASHINGTON STREET (SOUTHBOUND)			TO: .				$993,300
EXIST. FACILITY:	URBAN DIVIDED		PROP. FACILITY:	URBAN UNDIVIDED			08/2002	$993,300
PARIS	GRAYSON	FM 121	0729-02-018	0.1	2008	C		$0
DESCRIPTION:	BRIDGE REPLACEMENT							$0
LIMITS FROM:	@ EAST SISTER GROVE CREEK			TO: .				$317,500
EXIST. FACILITY:	RURAL UNDIVIDED		PROP. FACILITY:	RURAL UNDIVIDED			08/1999	$317,500
PARIS	GRAYSON	FM 121	0729-02-019	0.1	2008	C		$0
DESCRIPTION:	BRIDGE REPLACEMENT							$0
LIMITS FROM:	@ WEST SISTER GROVE CREEK			TO: .				$317,500
EXIST. FACILITY:	RURAL UNDIVIDED		PROP. FACILITY:	RURAL UNDIVIDED			08/1999	$317,500
PARIS	DELTA	FM 895	1174-01-016	0.1		C		$0
DESCRIPTION:	REPLACE BRIDGE & APPROACHES							$0
LIMITS FROM:	AT GREENBRIER CREEK			TO: 1.5 MI W OF SH 19				$145,000
EXIST. FACILITY:	RURAL UNDIVIDED		PROP. FACILITY:	RURAL UNDIVIDED			01/1996	$145,000

PROJECT HAS ADVANCED TO A HIGHER AUTHORIZATION.

DISTRICT	COUNTY	HWY NO	CONT-SECT-JOB	LENGTH MILES	SCHED DT	LEVEL OF AUTHORITY	OTHER CATEGORIES DATE OF LATEST EST	OTHER PARTICIPATION OTHER CAT FUNDS CATEGORY 6 FUNDS EST CONST COST
PARIS	DELTA	FM 895	1174-01-019	0.1		C		$0
DESCRIPTION:	BRIDGE REPLACEMENT							$0
LIMITS FROM:	AT POST OAK CREEK			TO: .				$150,000
EXIST. FACILITY:	RURAL UNDIVIDED		PROP. FACILITY:	RURAL UNDIVIDED			11/1998	$150,000
PARIS	GRAYSON	CR	0901-19-106	0.1		C		$0
DESCRIPTION:	REPLACEMENT OF AN EXISTING BRIDGE FAC							$0
LIMITS FROM:	CR 441 @ BIG MINERAL LAKE			TO: .				$443,100
EXIST. FACILITY:	RURAL UNDIVIDED		PROP. FACILITY:	RURAL UNDIVIDED			12/1997	$443,100
PARIS	GRAYSON	CR	0901-19-128	0.1		C		$0
DESCRIPTION:	REPLACE BRIDGE AND APPROACHES							$0
LIMITS FROM:	AT SQUIRREL CREEK			TO: CR 150-1				$196,377
EXIST. FACILITY:	RURAL UNDIVIDED		PROP. FACILITY:	RURAL UNDIVIDED			09/2001	$196,377
PARIS	GRAYSON	CR	0901-19-129	0.1		C		$0
DESCRIPTION:	REPLACE BRIDGE AND APPROACHES							$0
LIMITS FROM:	AT PILOT GROVE CREEK			TO: CR 338-2				$252,869
EXIST. FACILITY:	RURAL UNDIVIDED		PROP. FACILITY:	RURAL UNDIVIDED			09/2001	$252,869
PARIS	GRAYSON	CR	0901-19-130	0.1		C		$0
DESCRIPTION:	REPLACE BRIDGE AND APPROACHES							$0
LIMITS FROM:	AT TRIBUTARY OF MUSTANG CREEK			TO: CR 194-2				$86,083
EXIST. FACILITY:	RURAL UNDIVIDED		PROP. FACILITY:	RURAL UNDIVIDED			09/2001	$86,083
PARIS	GRAYSON	CR	0901-19-131	0.1		C		$0
DESCRIPTION:	REPLACE BRIDGE AND APPROACHES							$0
LIMITS FROM:	CR 253-1			TO: AT RANGE CREEK				$118,000
EXIST. FACILITY:	RURAL UNDIVIDED		PROP. FACILITY:	RURAL UNDIVIDED			02/2003	$118,000
PARIS	GRAYSON	CR	0901-19-132	0.1		C		$0
DESCRIPTION:	REPLACE BRIDGE & APPROACHES							$0
LIMITS FROM:	AT E. PRONG SISTER GROVE CREEK			TO: COUNTY ROAD 211				$164,000
EXIST. FACILITY:	RURAL UNDIVIDED		PROP. FACILITY:	RURAL UNDIVIDED			01/1996	$164,000
PARIS	GRAYSON	CR	0901-19-133	0.1		C		$0
DESCRIPTION:	REPLACE BRIDGE AND APPROACHES							$0
LIMITS FROM:	CR 329-2			TO: AT DRAW				$78,000
EXIST. FACILITY:	RURAL UNDIVIDED		PROP. FACILITY:	RURAL UNDIVIDED			02/2003	$78,000
PARIS	GRAYSON	CR	0901-19-135	0.1		C		$0
DESCRIPTION:	REPLACE BRIDGE AND APPROACHES							$0
LIMITS FROM:	CR 856-1			TO: AT TRIB OF ROCK CREEK				$63,000
EXIST. FACILITY:	RURAL UNDIVIDED		PROP. FACILITY:	RURAL UNDIVIDED			02/2003	$63,000
PARIS	GRAYSON	CR	0901-19-136	0.1		C		$0
DESCRIPTION:	REPLACE BRIDGE AND APPROACHES							$0
LIMITS FROM:	AT RED BRANCH CREEK			TO: CR 853-2				$169,476
EXIST. FACILITY:	RURAL UNDIVIDED		PROP. FACILITY:	RURAL UNDIVIDED			09/2001	$169,476
PARIS	GRAYSON	CR	0901-19-137	0.1		C		$0
DESCRIPTION:	REPLACE BRIDGE AND APPROACHES							$0
LIMITS FROM:	AT TRIBUTARY OF WALNUT CREEK			TO: CR 835-1				$67,253
EXIST. FACILITY:	RURAL UNDIVIDED		PROP. FACILITY:	RURAL UNDIVIDED			09/2001	$67,253
PARIS	GRAYSON	CR	0901-19-138	0.1		C		$0
DESCRIPTION:	REPLACE BRIDGE AND APPROACHES							$0
LIMITS FROM:	CR 190-1			TO: AT HOG CREEK				$103,000
EXIST. FACILITY:	RURAL UNDIVIDED		PROP. FACILITY:	RURAL UNDIVIDED			02/2003	$103,000
PARIS	HUNT	FM 1532	1463-01-004	0.1		C		$0
DESCRIPTION:	REPLACE BRIDGE & APPROACHES							$0
LIMITS FROM:	AT PECAN CREEK			TO: .				$251,000
EXIST. FACILITY:	RURAL UNDIVIDED		PROP. FACILITY:	RURAL UNDIVIDED			08/1994	$251,000
PARIS	HUNT	SH 11	2139-04-018	0.2		C		$0
DESCRIPTION:	REPLACE BRIDGE AND APPROACHES							$0
LIMITS FROM:	AT SH 224 UNDERPASS			TO: .				$700,000
EXIST. FACILITY:	RURAL UNDIVIDED		PROP. FACILITY:	RURAL UNDIVIDED			04/2000	$700,000
PARIS	LAMAR	FM 194	0045-16-008	0.1		C		$0
DESCRIPTION:	REPLACE BRIDGE AND APPROACHES							$0
LIMITS FROM:	@ CUTHAND CREEK			TO: .				$200,000
EXIST. FACILITY:	RURAL UNDIVIDED		PROP. FACILITY:	RURAL UNDIVIDED			10/2000	$200,000

PROJECT HAS ADVANCED TO A HIGHER AUTHORIZATION.

DISTRICT	COUNTY	HWY NO	CONT-SECT-JOB	LENGTH MILES	SCHED DT	LEVEL OF AUTHORITY	OTHER CATEGORIES DATE OF LATEST EST	OTHER PARTICIPATION OTHER CAT FUNDS CATEGORY 6 FUNDS EST CONST COST
PARIS	LAMAR	SH 19	0136-05-044	0.1		C		$0
DESCRIPTION:	BRIDGE REPLACEMENT							$0
LIMITS FROM:	AT NORTH SULPHUR RIVER RELIEF			TO: .				$750,000
EXIST. FACILITY:	RURAL DIVIDED		PROP. FACILITY:	RURAL DIVIDED			11/1998	$750,000
PARIS	LAMAR	FM 195	0730-02-039	0.1		C		$0
DESCRIPTION:	REPL BR & APPR							$0
LIMITS FROM:	@ SIX MILE CREEK			TO: .				$146,000
EXIST. FACILITY:	RURAL UNDIVIDED		PROP. FACILITY:	RURAL UNDIVIDED			12/1996	$146,000
PARIS	LAMAR	FM 1503	1456-03-009	0.1		C		$0
DESCRIPTION:	BRIDGE REPLACEMENT							$0
LIMITS FROM:	AT EAST BRUSHY CREEK			TO: .				$190,000
EXIST. FACILITY:	RURAL UNDIVIDED		PROP. FACILITY:	RURAL UNDIVIDED			11/1998	$190,000
PARIS	LAMAR	FM 1503	1456-03-010	0.1		C		$0
DESCRIPTION:	REPLACE BRIDGE AND APPROACHES							$0
LIMITS FROM:	@ EAST BRUSHY CREEK			TO: .				$147,000
EXIST. FACILITY:	RURAL UNDIVIDED		PROP. FACILITY:	RURAL UNDIVIDED			10/2000	$147,000
PARIS	LAMAR	FM 2121	2004-01-008	0.1		C		$0
DESCRIPTION:	BRIDGE REPLACEMENT							$0
LIMITS FROM:	AT MULBERRY CREEK			TO: .				$265,000
EXIST. FACILITY:	RURAL UNDIVIDED		PROP. FACILITY:	RURAL UNDIVIDED			11/1998	$265,000
PARIS	LAMAR	FM 2352	2194-01-009	0.1		C		$0
DESCRIPTION:	REPLACE BRIDGE AND APPROACHES							$0
LIMITS FROM:	@ SHOOTER CREEK			TO: .				$220,000
EXIST. FACILITY:	RURAL UNDIVIDED		PROP. FACILITY:	RURAL UNDIVIDED			10/2000	$220,000
PARIS	RED RIVER	FM 1699	0722-01-018	0.1		C		$0
DESCRIPTION:	REPLACE BRIDGE AND APPROACHES							$0
LIMITS FROM:	@ FOUR MILE BRANCH			TO: .				$175,000
EXIST. FACILITY:	RURAL UNDIVIDED		PROP. FACILITY:	RURAL UNDIVIDED			10/2000	$175,000
PARIS	RED RIVER	FM 910	1177-01-019	0.1		C		$0
DESCRIPTION:	BRIDGE REPLACEMENT							$0
LIMITS FROM:	AT CUTHAND CREEK			TO: .				$490,000
EXIST. FACILITY:	RURAL UNDIVIDED		PROP. FACILITY:	RURAL UNDIVIDED			11/1998	$490,000
PARIS	DELTA	SH 19	0136-04-035	0.2		C		$0
DESCRIPTION:	REPL BR & APPR							$0
LIMITS FROM:	@ NORTH SULPHUR RIVER			TO: .				$880,000
EXIST. FACILITY:	RURAL DIVIDED		PROP. FACILITY:	RURAL DIVIDED			12/1996	$880,000
PARIS	FANNIN	CR	0901-32-023	0.1		C		$0
DESCRIPTION:	BRIDGE REPLACEMENT							$0
LIMITS FROM:	CR 452			TO: AT TRIB OF RED RIVER				$75,500
EXIST. FACILITY:	RURAL UNDIVIDED		PROP. FACILITY:	RURAL UNDIVIDED			10/2003	$75,500
PARIS	FANNIN	CR	0901-32-025	0.1		C		$0
DESCRIPTION:	REPLACE BRIDGE AND APPROACHES							$0
LIMITS FROM:	CR 167-4			TO: AT SANDY CREEK				$82,000
EXIST. FACILITY:	RURAL UNDIVIDED		PROP. FACILITY:	RURAL UNDIVIDED			10/2003	$82,000
PARIS	FANNIN	CR	0901-32-026	0.1		C		$0
DESCRIPTION:	REPLACE BRIDGE AND APPROACHES							$0
LIMITS FROM:	CR 220-1			TO: AT BRALLEY POOL CREEK				$107,000
EXIST. FACILITY:	RURAL UNDIVIDED		PROP. FACILITY:	RURAL UNDIVIDED			10/2003	$107,000
PARIS	FANNIN	CR	0901-32-027	0.1		C		$0
DESCRIPTION:	REPL BR & APPR							$0
LIMITS FROM:	@ FREEMAN CREEK TRIB			TO: CR 298 (A00298-002)				$76,000
EXIST. FACILITY:	RURAL UNDIVIDED		PROP. FACILITY:	RURAL UNDIVIDED			10/2003	$76,000
PARIS	FANNIN	CR	0901-32-028	0.1		C		$0
DESCRIPTION:	REPLACE BRIDGE AND APPROACHES							$0
LIMITS FROM:	CR 267-3			TO: AT HONEY GROVE CREEK TRIB				$63,000
EXIST. FACILITY:	RURAL UNDIVIDED		PROP. FACILITY:	RURAL UNDIVIDED			10/2003	$63,000
PARIS	FANNIN	CR	0901-32-029	0.1		C		$0
DESCRIPTION:	REPLACE BRIDGE AND APPROACHES							$0
LIMITS FROM:	CR 268-1			TO: AT TRIB BOIS D'ARC CREEK				$88,000
EXIST. FACILITY:	RURAL UNDIVIDED		PROP. FACILITY:	RURAL UNDIVIDED			10/2003	$88,000

PROJECT HAS ADVANCED TO A HIGHER AUTHORIZATION.

DISTRICT	COUNTY	HWY NO	CONT-SECT-JOB	LENGTH MILES	SCHED DT	LEVEL OF AUTHORITY	OTHER CATEGORIES DATE OF LATEST EST	OTHER PARTICIPATION OTHER CAT FUNDS CATEGORY 6 FUNDS EST CONST COST
PARIS	FANNIN	CR	0901-32-030	0.1		C		$0
DESCRIPTION:	REPLACE BRIDGE AND APPROACHES							$0
LIMITS FROM:	CR 272-1				TO: AT HENSON CREEK			$155,000
EXIST. FACILITY:	RURAL UNDIVIDED			PROP. FACILITY:	RURAL UNDIVIDED		10/2003	$155,000
PARIS	FANNIN	CR	0901-32-903	0.1		C		$0
DESCRIPTION:	REPLACE BRIDGE AND APPROACHES							$0
LIMITS FROM:	CR 233-1				TO: AT PICKLE CREEK			$103,000
EXIST. FACILITY:	RURAL UNDIVIDED			PROP. FACILITY:	RURAL UNDIVIDED		02/2003	$103,000
PARIS	FANNIN	CR	0901-32-906	0.1		C		$0
DESCRIPTION:	REPLACE BRIDGE AND APPROACHES							$0
LIMITS FROM:	CR 239-5				TO: AT N SULPHUR RIVER TRIB			$138,000
EXIST. FACILITY:	RURAL UNDIVIDED			PROP. FACILITY:	RURAL UNDIVIDED		02/2003	$138,000
PARIS	FANNIN	CR	0901-32-907	0.1		C		$0
DESCRIPTION:	REPLACE BRIDGE AND APPROACHES							$0
LIMITS FROM:	CR 252-1				TO: AT HONEY GROVE CREEK			$128,000
EXIST. FACILITY:	RURAL UNDIVIDED			PROP. FACILITY:	RURAL UNDIVIDED		02/2003	$128,000
PARIS	FANNIN	CR	0901-32-910	0.1		C		$0
DESCRIPTION:	REPLACE BRIDGE AND APPROACHES							$0
LIMITS FROM:	CR 271-1				TO: AT COOPER CREEK			$141,000
EXIST. FACILITY:	RURAL UNDIVIDED			PROP. FACILITY:	RURAL UNDIVIDED		02/2003	$141,000
PARIS	FANNIN	CR	0901-32-913	0.1		C		$0
DESCRIPTION:	REPLACE BRIDGE AND APPROACHES							$0
LIMITS FROM:	CR 299-2				TO: AT FREEMAN CREEK TRIBUTARY			$123,000
EXIST. FACILITY:	RURAL UNDIVIDED			PROP. FACILITY:	RURAL UNDIVIDED		02/2003	$123,000
PARIS	FANNIN	CR	0901-32-914	0.1		C		$0
DESCRIPTION:	REPLACE BRIDGE AND APPROACHES							$0
LIMITS FROM:	CR 389-2				TO: AT ROBERTS SPRING BRANCH			$85,000
EXIST. FACILITY:	RURAL UNDIVIDED			PROP. FACILITY:	RURAL UNDIVIDED		02/2003	$85,000
PARIS	HOPKINS	FM 900	0680-04-007	0.2		C		$0
DESCRIPTION:	REPLACE BRIDGE & APPROACHES							$0
LIMITS FROM:	AT WHITE OAK CREEK				TO: .			$288,000
EXIST. FACILITY:	RURAL UNDIVIDED			PROP. FACILITY:	RURAL UNDIVIDED		06/1995	$288,000
PARIS	HOPKINS	FM 900	0680-04-011	0.2		C		$0
DESCRIPTION:	BRIDGE REPLACEMENT							$0
LIMITS FROM:	AT WHITE OAK CREEK RELIEF				TO: .			$288,000
EXIST. FACILITY:	RURAL UNDIVIDED			PROP. FACILITY:	RURAL UNDIVIDED		11/1998	$288,000
PARIS	HOPKINS	FM 900	0680-05-008	0.1		C		$0
DESCRIPTION:	REHABILITATE BRIDGE & APPROACHES							$0
LIMITS FROM:	AT W GREENWOOD CREEK				TO: .			$200,000
EXIST. FACILITY:	RURAL UNDIVIDED			PROP. FACILITY:	RURAL UNDIVIDED		12/1992	$200,000
PARIS	HOPKINS	CR	0901-28-050	0.1		C		$0
DESCRIPTION:	REPLACE BRIDGE AND APPROACHES							$0
LIMITS FROM:	CR 158-2				TO: AT MORRIS CREEK			$60,000
EXIST. FACILITY:	RURAL UNDIVIDED			PROP. FACILITY:	RURAL UNDIVIDED		02/2003	$60,000
PARIS	HOPKINS	CR	0901-28-051	0.1		C		$0
DESCRIPTION:	REPLACE BRIDGE AND APPROACHES							$0
LIMITS FROM:	CR 185-1				TO: AT STOUTS CREEK			$103,000
EXIST. FACILITY:	RURAL UNDIVIDED			PROP. FACILITY:	RURAL UNDIVIDED		02/2003	$103,000
PARIS	HOPKINS	CR	0901-28-052	0.1		C		$0
DESCRIPTION:	REPLACE BRIDGE AND APPROACHES							$0
LIMITS FROM:	CR 269-1				TO: AT COFFEE CREEK			$68,000
EXIST. FACILITY:	RURAL UNDIVIDED			PROP. FACILITY:	RURAL UNDIVIDED		02/2003	$68,000
PARIS	HOPKINS	CR	0901-28-053	0.1		C		$0
DESCRIPTION:	REPLACE BRIDGE AND APPROACHES							$0
LIMITS FROM:	CR 431-1				TO: AT BIG CREEK			$65,000
EXIST. FACILITY:	RURAL UNDIVIDED			PROP. FACILITY:	RURAL UNDIVIDED		02/2003	$65,000
PARIS	HOPKINS	CR	0901-28-054	0.1		C		$0
DESCRIPTION:	REPLACE BRIDGE AND APPROACHES							$0
LIMITS FROM:	AT BIRCH CREEK				TO: CR 365-1			$145,000
EXIST. FACILITY:	RURAL UNDIVIDED			PROP. FACILITY:	RURAL UNDIVIDED		12/2002	$145,000

PROJECT HAS ADVANCED TO A HIGHER AUTHORIZATION.

DISTRICT	COUNTY	HWY NO	CONT-SECT-JOB	LENGTH MILES	SCHED DT	LEVEL OF AUTHORITY	OTHER CATEGORIES DATE OF LATEST EST	OTHER PARTICIPATION OTHER CAT FUNDS CATEGORY 6 FUNDS EST CONST COST
PARIS	HOPKINS	CR	0901-28-056	0.1		C		$0
DESCRIPTION:	REPLACE BRIDGE AND APPROACHES							$0
LIMITS FROM:	CR 492-1				TO: AT NORTH CANEY CREEK			$100,000
EXIST. FACILITY:	RURAL UNDIVIDED		PROP. FACILITY: RURAL UNDIVIDED				02/2003	$100,000
PARIS	HOPKINS	CR	0901-28-057	0.1		C		$0
DESCRIPTION:	REPLACE BRIDGE AND APPROACHES							$0
LIMITS FROM:	CR 494-1				TO: AT LITTLE CANEY CREEK			$55,000
EXIST. FACILITY:	RURAL UNDIVIDED		PROP. FACILITY: RURAL UNDIVIDED				02/2003	$55,000
PARIS	HOPKINS	CR	0901-28-058	0.1		C		$0
DESCRIPTION:	REPLACE BRIDGE AND APPROACHES							$0
LIMITS FROM:	CR 507-1				TO: AT TRIB OF NORTH CANEY CREEK			$55,000
EXIST. FACILITY:	RURAL UNDIVIDED		PROP. FACILITY: RURAL UNDIVIDED				02/2003	$55,000
PARIS	HOPKINS	CR	0901-28-059	0.1		C		$0
DESCRIPTION:	REPLACE BRIDGE AND APPROACHES							$0
LIMITS FROM:	CR 508-1				TO: AT NORTH CANEY CREEK			$100,000
EXIST. FACILITY:	RURAL UNDIVIDED		PROP. FACILITY: RURAL UNDIVIDED				02/2003	$100,000
PARIS	HOPKINS	CR	0901-28-060	0.1		C		$0
DESCRIPTION:	REPLACE BRIDGE AND APPROACHES							$0
LIMITS FROM:	CR 512-1				TO: AT NORTH CANEY CREEK			$63,000
EXIST. FACILITY:	RURAL UNDIVIDED		PROP. FACILITY: RURAL UNDIVIDED				02/2003	$63,000
PARIS	HOPKINS	CR	0901-28-061	0.1		C		$0
DESCRIPTION:	REPLACE BRIDGE AND APPROACHES							$0
LIMITS FROM:	CR 528-1				TO: AT SULPHUR RIVER TRIBUTARY			$75,000
EXIST. FACILITY:	RURAL UNDIVIDED		PROP. FACILITY: RURAL UNDIVIDED				02/2003	$75,000
PARIS	HOPKINS	CR	0901-28-062	0.1		C		$0
DESCRIPTION:	REPLACE BRIDGE AND APPROACHES							$0
LIMITS FROM:	CR 531-2				TO: AT SULPHUR RIVER TRIBUTARY			$70,000
EXIST. FACILITY:	RURAL UNDIVIDED		PROP. FACILITY: RURAL UNDIVIDED				02/2003	$70,000
PARIS	HOPKINS	CR	0901-28-063	0.1		C		$0
DESCRIPTION:	REPLACE BRIDGE AND APPROACHES							$0
LIMITS FROM:	CR 538-1				TO: AT BLACKS CREEK			$75,000
EXIST. FACILITY:	RURAL UNDIVIDED		PROP. FACILITY: RURAL UNDIVIDED				02/2003	$75,000
PARIS	HOPKINS	CR	0901-28-064	0.1		C		$0
DESCRIPTION:	REPLACE BRIDGE AND APPROACHES							$0
LIMITS FROM:	CR 561-1				TO: AT EAST FORK TURKEY CREEK			$58,000
EXIST. FACILITY:	RURAL UNDIVIDED		PROP. FACILITY: RURAL UNDIVIDED				02/2003	$58,000
PARIS	LAMAR	CR	0901-29-039	0.1		C		$0
DESCRIPTION:	REPLACE BRIDGE AND APPROACHES							$0
LIMITS FROM:	CR 184-1				TO: AT DOSS CREEK			$68,000
EXIST. FACILITY:	RURAL UNDIVIDED		PROP. FACILITY: RURAL UNDIVIDED				02/2003	$68,000
PARIS	LAMAR	CR	0901-29-040	0.1		C		$0
DESCRIPTION:	REPLACE BRIDGE AND APPROACHES							$0
LIMITS FROM:	CR 198-1				TO: AT SANDERS CREEK			$100,000
EXIST. FACILITY:	RURAL UNDIVIDED		PROP. FACILITY: RURAL UNDIVIDED				02/2003	$100,000
PARIS	LAMAR	CR	0901-29-041	0.1		C		$0
DESCRIPTION:	REPLACE BRIDGE AND APPROACHES							$0
LIMITS FROM:	CR 237-1				TO: AT PINE CREEK			$206,000
EXIST. FACILITY:	RURAL UNDIVIDED		PROP. FACILITY: RURAL UNDIVIDED				02/2003	$206,000
PARIS	LAMAR	CR	0901-29-042	0.1		C		$0
DESCRIPTION:	REPLACE BRIDGE AND APPROACHES							$0
LIMITS FROM:	CR 252-1				TO: AT BRANCH OF PINE CREEK			$68,000
EXIST. FACILITY:	RURAL UNDIVIDED		PROP. FACILITY: RURAL UNDIVIDED				02/2003	$68,000
PARIS	LAMAR	CR	0901-29-044	0.1		C		$0
DESCRIPTION:	REPLACE BRIDGE AND APPROACHES							$0
LIMITS FROM:	CR 267-1				TO: AT BRANCH OF PINE CREEK			$70,000
EXIST. FACILITY:	RURAL UNDIVIDED		PROP. FACILITY: RURAL UNDIVIDED				02/2003	$70,000
PARIS	LAMAR	CR	0901-29-045	0.1		C		$0
DESCRIPTION:	REPLACE BRIDGE AND APPROACHES							$0
LIMITS FROM:	CR 281-1				TO: AT BRANCH OF NOLAN CREEK			$60,000
EXIST. FACILITY:	RURAL UNDIVIDED		PROP. FACILITY: RURAL UNDIVIDED				02/2003	$60,000

PROJECT HAS ADVANCED TO A HIGHER AUTHORIZATION.

DISTRICT	COUNTY	HWY NO	CONT-SECT-JOB	LENGTH MILES	SCHED DT	LEVEL OF AUTHORITY	OTHER CATEGORIES DATE OF LATEST EST	OTHER PARTICIPATION OTHER CAT FUNDS CATEGORY 6 FUNDS EST CONST COST
PARIS	LAMAR	CR	0901-29-046	0.1		C		$0
DESCRIPTION:	REPLACE BRIDGE AND APPROACHES							$0
LIMITS FROM:	CR 285-1				TO: AT BRANCH OF LITTLE PINE CREEK			$90,000
EXIST. FACILITY:	RURAL UNDIVIDED		PROP. FACILITY: RURAL UNDIVIDED				02/2003	$90,000
PARIS	LAMAR	CR	0901-29-047	0.1		C		$0
DESCRIPTION:	REPLACE BRIDGE AND APPROACHES							$0
LIMITS FROM:	CR 331-2				TO: AT MULBERRY CREEK RELIEF			$269,000
EXIST. FACILITY:	RURAL UNDIVIDED		PROP. FACILITY: RURAL UNDIVIDED				02/2003	$269,000
PARIS	LAMAR	CR	0901-29-048	0.1		C		$0
DESCRIPTION:	REPLACE BRIDGE AND APPROACHES							$0
LIMITS FROM:	AT BAKERS BRANCH CREEK				TO: CR 529-1			$78,013
EXIST. FACILITY:	RURAL UNDIVIDED		PROP. FACILITY: RURAL UNDIVIDED				09/2001	$78,013
PARIS	RAINS	CR	0901-30-011	0.1		C		$0
DESCRIPTION:	REPLACE BRIDGE AND APPROACHES							$0
LIMITS FROM:	AT SHUTTLE CREEK				TO: CR 265-1			$161,406
EXIST. FACILITY:	RURAL UNDIVIDED		PROP. FACILITY: RURAL UNDIVIDED				09/2001	$161,406
PARIS	RAINS	CR	0901-30-013	0.1		C		$0
DESCRIPTION:	REPLACE BRIDGE AND APPROACHES							$0
LIMITS FROM:	CR 115-2				TO: AT BULL CREEK			$115,000
EXIST. FACILITY:	RURAL UNDIVIDED		PROP. FACILITY: RURAL UNDIVIDED				02/2003	$115,000
PARIS	RAINS	CR	0901-30-014	0.1		C		$0
DESCRIPTION:	REPLACE BRIDGE AND APPROACHES							$0
LIMITS FROM:	CR 242-1				TO: AT SANDY CREEK			$125,000
EXIST. FACILITY:	RURAL UNDIVIDED		PROP. FACILITY: RURAL UNDIVIDED				02/2003	$125,000
PARIS	RAINS	CR	0901-30-015	0.1		C		$0
DESCRIPTION:	REPLACE BRIDGE AND APPROACHES							$0
LIMITS FROM:	CR 258-1				TO: AT WOODBURY CREEK			$85,000
EXIST. FACILITY:	RURAL UNDIVIDED		PROP. FACILITY: RURAL UNDIVIDED				02/2003	$85,000
PARIS	RED RIVER	CR	0901-27-019	0.1		C		$0
DESCRIPTION:	REPLACE BRIDGE AND APPROACHES							$0
LIMITS FROM:	AT LANGFORD CREEK				TO: CR 460-1			$179,000
EXIST. FACILITY:	RURAL UNDIVIDED		PROP. FACILITY: RURAL UNDIVIDED				01/2004	$179,000
PARIS	RED RIVER	CR	0901-27-020	0.1		C		$0
DESCRIPTION:	REPLACE BRIDGE AND APPROACHES							$0
LIMITS FROM:	AT BRANCH BLANTON CREEK				TO: CR 217-1			$106,000
EXIST. FACILITY:	RURAL UNDIVIDED		PROP. FACILITY: RURAL UNDIVIDED				01/2004	$106,000
PARIS	RED RIVER	CR	0901-27-021	0.1		C		$0
DESCRIPTION:	REPLACE BRIDGE AND APPROACHES							$0
LIMITS FROM:	AT MUSTANG CREEK				TO: CR 116-1			$94,000
EXIST. FACILITY:	RURAL UNDIVIDED		PROP. FACILITY: RURAL UNDIVIDED				01/2004	$94,000
PARIS	RED RIVER	CR	0901-27-022	0.1		C		$0
DESCRIPTION:	REPLACE BRIDGE AND APPROACHES							$0
LIMITS FROM:	CR 323-2				TO: AT LANGFORD CREEK			$151,000
EXIST. FACILITY:	RURAL UNDIVIDED		PROP. FACILITY: RURAL UNDIVIDED				01/2004	$151,000
PARIS	DELTA	CR	0901-31-112	0.1		C		$0
DESCRIPTION:	REPLACE BRIDGE							$0
LIMITS FROM:	@ BRANCH JOHNS CREEK				TO: CR 143			$58,000
EXIST. FACILITY:	RURAL UNDIVIDED		PROP. FACILITY: RURAL UNDIVIDED				12/1997	$58,000
PARIS	DELTA	CR	0901-31-113	0.1		C		$0
DESCRIPTION:	REPL BR & APPR							$0
LIMITS FROM:	@ BRANCH OF JOHNS CREEK				TO: .			$66,000
EXIST. FACILITY:	RURAL UNDIVIDED		PROP. FACILITY: RURAL UNDIVIDED				01/1996	$66,000
PARIS	DELTA	CR	0901-31-114	0.1		C		$0
DESCRIPTION:	REPL BR & APPR							$0
LIMITS FROM:	@ W FORK JOHNS CREEK				TO: CR 106_(AA0106-003)			$124,000
EXIST. FACILITY:	RURAL UNDIVIDED		PROP. FACILITY: RURAL UNDIVIDED				12/1996	$124,000
PARIS	DELTA	CR	0901-31-118	0.1		C		$0
DESCRIPTION:	REPL BR & APPR							$0
LIMITS FROM:	@ FORK OF BIG CREEK				TO: CR 170 (AA0170-001)			$78,000
EXIST. FACILITY:	RURAL UNDIVIDED		PROP. FACILITY: RURAL UNDIVIDED				12/1996	$78,000

PROJECT HAS ADVANCED TO A HIGHER AUTHORIZATION.

DISTRICT	COUNTY	HWY NO	CONT-SECT-JOB	LENGTH MILES	SCHED DT	LEVEL OF AUTHORITY	OTHER CATEGORIES DATE OF LATEST EST	OTHER PARTICIPATION OTHER CAT FUNDS CATEGORY 6 FUNDS EST CONST COST
PARIS	DELTA	CR	0901-31-121	0.1		C		$0
DESCRIPTION:	REPL BR & APPR							$0
LIMITS FROM:	@ BIG CREEK			TO: .				$66,000
EXIST. FACILITY:	RURAL UNDIVIDED		PROP. FACILITY:	RURAL UNDIVIDED			01/1996	$66,000
PARIS	FANNIN	CR	0901-32-031	0.1		C		$0
DESCRIPTION:	REPLACE BRIDGE AND APPROACHES							$0
LIMITS FROM:	CR 429-1			TO: AT SPOONAMORE CREEK				$79,000
EXIST. FACILITY:	RURAL UNDIVIDED		PROP. FACILITY:	RURAL UNDIVIDED			10/2003	$79,000
PARIS	FANNIN	CR	0901-32-032	0.1		C		$0
DESCRIPTION:	REPLACE BRIDGE AND APPROACHES							$0
LIMITS FROM:	CR 511-1			TO: AT HENSON CREEK				$84,000
EXIST. FACILITY:	RURAL UNDIVIDED		PROP. FACILITY:	RURAL UNDIVIDED			10/2003	$84,000
PARIS	FANNIN	CR	0901-32-033	0.1		C		$0
DESCRIPTION:	REPLACE BRIDGE AND APPROACHES							$0
LIMITS FROM:	CR 511-2			TO: AT TRIBUTARY OF HENSON				$67,000
EXIST. FACILITY:	RURAL UNDIVIDED		PROP. FACILITY:	RURAL UNDIVIDED			10/2003	$67,000
PARIS	FANNIN	CR	0901-32-034	0.1		C		$0
DESCRIPTION:	REPLACE BRIDGE AND APPROACHES							$0
LIMITS FROM:	CR 520-1			TO: AT VALLEY CREEK				$101,000
EXIST. FACILITY:	RURAL UNDIVIDED		PROP. FACILITY:	RURAL UNDIVIDED			10/2003	$101,000
PARIS	FANNIN	CR	0901-32-035	0.1		C		$0
DESCRIPTION:	REPLACE BRIDGE AND APPROACHES							$0
LIMITS FROM:	CR 540-1			TO: AT BLANTON CREEK				$73,500
EXIST. FACILITY:	RURAL UNDIVIDED		PROP. FACILITY:	RURAL UNDIVIDED			10/2003	$73,500
PARIS	FANNIN	CR	0901-32-036	0.1		C		$0
DESCRIPTION:	REPLACE BRIDGE AND APPROACHES							$0
LIMITS FROM:	CR 566-4			TO: AT MOSS CREEK				$128,000
EXIST. FACILITY:	RURAL UNDIVIDED		PROP. FACILITY:	RURAL UNDIVIDED			10/2003	$128,000
PARIS	FANNIN	CR	0901-32-037	0.1		C		$0
DESCRIPTION:	REPLACE BRIDGE AND APPROACHES							$0
LIMITS FROM:	CR 624-1			TO: AT SHAWNEE CREEK				$56,500
EXIST. FACILITY:	RURAL UNDIVIDED		PROP. FACILITY:	RURAL UNDIVIDED			10/2003	$56,500
PARIS	FANNIN	CR	0901-32-038	0.1		C		$0
DESCRIPTION:	REPLACE BRIDGE AND APPROACHES							$0
LIMITS FROM:	CR 630-1			TO: AT TRIBUTARY OF LORING CREEK				$69,000
EXIST. FACILITY:	RURAL UNDIVIDED		PROP. FACILITY:	RURAL UNDIVIDED			10/2003	$69,000
PARIS	FANNIN	CR	0901-32-039	0.1		C		$0
DESCRIPTION:	REPLACE BRIDGE AND APPROACHES							$0
LIMITS FROM:	CR 630-2			TO: AT LORING CREEK				$174,000
EXIST. FACILITY:	RURAL UNDIVIDED		PROP. FACILITY:	RURAL UNDIVIDED			10/2003	$174,000
PARIS	FANNIN	CR	0901-32-040	0.1		C		$0
DESCRIPTION:	REPLACE BRIDGE AND APPROACHES							$0
LIMITS FROM:	CR 652-1			TO: AT SOUTH SULPHUR RIVER				$101,000
EXIST. FACILITY:	RURAL UNDIVIDED		PROP. FACILITY:	RURAL UNDIVIDED			10/2003	$101,000
PARIS	FANNIN	CR	0901-32-041	0.1		C		$0
DESCRIPTION:	REPLACE BRIDGE AND APPROACHES							$0
LIMITS FROM:	CR 677-1			TO: AT INDIAN CREEK				$159,500
EXIST. FACILITY:	RURAL UNDIVIDED		PROP. FACILITY:	RURAL UNDIVIDED			10/2003	$159,500
PARIS	FANNIN	CR	0901-32-921	0.1		C		$0
DESCRIPTION:	REPLACE BRIDGE AND APPROACHES							$0
LIMITS FROM:	CR 472-1			TO: AT SUGAR LOAF BOTTOM				$75,000
EXIST. FACILITY:	RURAL UNDIVIDED		PROP. FACILITY:	RURAL UNDIVIDED			02/2003	$75,000
PARIS	FANNIN	CR	0901-32-922	0.1		C		$0
DESCRIPTION:	REPLACE BRIDGE AND APPROACHES							$0
LIMITS FROM:	CR 488-2			TO: AT HOLT CREEK				$78,000
EXIST. FACILITY:	RURAL UNDIVIDED		PROP. FACILITY:	RURAL UNDIVIDED			02/2003	$78,000
PARIS	FANNIN	CR	0901-32-926	0.1		C		$0
DESCRIPTION:	REPLACE BRIDGE AND APPROACHES							$0
LIMITS FROM:	CR 515-1			TO: AT DYERS CREEK				$93,000
EXIST. FACILITY:	RURAL UNDIVIDED		PROP. FACILITY:	RURAL UNDIVIDED			02/2003	$93,000

PROJECT HAS ADVANCED TO A HIGHER AUTHORIZATION.

DISTRICT	COUNTY	HWY NO	CONT-SECT-JOB	LENGTH MILES	SCHED DT	LEVEL OF AUTHORITY	OTHER CATEGORIES DATE OF LATEST EST	OTHER PARTICIPATION OTHER CAT FUNDS CATEGORY 6 FUNDS EST CONST COST
PARIS	FANNIN	CR	0901-32-928	0.1		C		$0
DESCRIPTION:	REPLACE BRIDGE AND APPROACHES							$0
LIMITS FROM:	CR 523-1				TO: AT BRUSHY CREEK BRANCH			$88,000
EXIST. FACILITY:	RURAL UNDIVIDED			PROP. FACILITY:	RURAL UNDIVIDED		02/2003	$88,000
PARIS	FANNIN	CR	0901-32-929	0.1		C		$0
DESCRIPTION:	REPLACE BRIDGE AND APPROACHES							$0
LIMITS FROM:	CR 523-2				TO: AT BRUSHY CREEK			$100,000
EXIST. FACILITY:	RURAL UNDIVIDED			PROP. FACILITY:	RURAL UNDIVIDED		02/2003	$100,000
PARIS	FANNIN	CR	0901-32-930	0.1		C		$0
DESCRIPTION:	REPLACE BRIDGE AND APPROACHES							$0
LIMITS FROM:	CR 535-1				TO: AT BRUSHY CREEK			$151,000
EXIST. FACILITY:	RURAL UNDIVIDED			PROP. FACILITY:	RURAL UNDIVIDED		02/2003	$151,000
PARIS	FANNIN	CR	0901-32-931	0.1		C		$0
DESCRIPTION:	REPLACE BRIDGE AND APPROACHES							$0
LIMITS FROM:	CR 537-2				TO: AT CHINQUAPIN CREEK			$153,000
EXIST. FACILITY:	RURAL UNDIVIDED			PROP. FACILITY:	RURAL UNDIVIDED		02/2003	$153,000
PARIS	FANNIN	CR	0901-32-932	0.1		C		$0
DESCRIPTION:	REPLACE BRIDGE AND APPROACHES							$0
LIMITS FROM:	CR 538-1				TO: AT ROCK CREEK			$120,000
EXIST. FACILITY:	RURAL UNDIVIDED			PROP. FACILITY:	RURAL UNDIVIDED		02/2003	$120,000
PARIS	FANNIN	CR	0901-32-934	0.1		C		$0
DESCRIPTION:	REPLACE BRIDGE AND APPROACHES							$0
LIMITS FROM:	CR 559-2				TO: AT STEVENS CREEK			$88,000
EXIST. FACILITY:	RURAL UNDIVIDED			PROP. FACILITY:	RURAL UNDIVIDED		02/2003	$88,000
PARIS	FANNIN	CR	0901-32-935	0.1		C		$0
DESCRIPTION:	REPLACE BRIDGE AND APPROACHES							$0
LIMITS FROM:	CR 560-2				TO: AT WAFER CREEK			$88,000
EXIST. FACILITY:	RURAL UNDIVIDED			PROP. FACILITY:	RURAL UNDIVIDED		02/2003	$88,000
PARIS	FANNIN	CR	0901-32-939	0.1		C		$0
DESCRIPTION:	REPLACE BRIDGE AND APPROACHES							$0
LIMITS FROM:	CR 584-1				TO: AT BAKER CREEK TRIB			$161,000
EXIST. FACILITY:	RURAL UNDIVIDED			PROP. FACILITY:	RURAL UNDIVIDED		02/2003	$161,000
PARIS	FANNIN	CR	0901-32-940	0.1		C		$0
DESCRIPTION:	REPLACE BRIDGE AND APPROACHES							$0
LIMITS FROM:	CR 585-1				TO: AT BAKER CREEK			$246,000
EXIST. FACILITY:	RURAL UNDIVIDED			PROP. FACILITY:	RURAL UNDIVIDED		02/2003	$246,000
PARIS	FANNIN	CR	0901-32-941	0.1		C		$0
DESCRIPTION:	REPLACE BRIDGE AND APPROACHES							$0
LIMITS FROM:	CR 595-1				TO: AT HENDRICK BRANCH			$100,000
EXIST. FACILITY:	RURAL UNDIVIDED			PROP. FACILITY:	RURAL UNDIVIDED		02/2003	$100,000
PARIS	FANNIN	CR	0901-32-942	0.1		C		$0
DESCRIPTION:	REPLACE BRIDGE AND APPROACHES							$0
LIMITS FROM:	CR 599-2				TO: AT TRIBUTARY OF PECAN CREEK			$80,000
EXIST. FACILITY:	RURAL UNDIVIDED			PROP. FACILITY:	RURAL UNDIVIDED		02/2003	$80,000
PARIS	FANNIN	CR	0901-32-947	0.1		C		$0
DESCRIPTION:	REPLACE BRIDGE AND APPROACHES							$0
LIMITS FROM:	CR 637-1				TO: AT SPRING CREEK			$73,000
EXIST. FACILITY:	RURAL UNDIVIDED			PROP. FACILITY:	RURAL UNDIVIDED		02/2003	$73,000
PARIS	FANNIN	CR	0901-32-948	0.1		C		$0
DESCRIPTION:	REPLACE BRIDGE AND APPROACHES							$0
LIMITS FROM:	CR 648-1				TO: AT SOUTH SULPHUR RIVER			$113,000
EXIST. FACILITY:	RURAL UNDIVIDED			PROP. FACILITY:	RURAL UNDIVIDED		02/2003	$113,000
PARIS	FANNIN	CR	0901-32-951	0.1		C		$0
DESCRIPTION:	REPLACE BRIDGE AND APPROACHES							$0
LIMITS FROM:	CR 678-1				TO: AT DELBA CREEK			$100,000
EXIST. FACILITY:	RURAL UNDIVIDED			PROP. FACILITY:	RURAL UNDIVIDED		02/2003	$100,000
PARIS	FANNIN	CR	0901-32-952	0.1		C		$0
DESCRIPTION:	REPLACE BRIDGE AND APPROACHES							$0
LIMITS FROM:	CR 681-1				TO: AT INDIAN CREEK			$123,000
EXIST. FACILITY:	RURAL UNDIVIDED			PROP. FACILITY:	RURAL UNDIVIDED		02/2003	$123,000

PROJECT HAS ADVANCED TO A HIGHER AUTHORIZATION.

DISTRICT	COUNTY	HWY NO	CONT-SECT-JOB	LENGTH MILES	SCHED DT	LEVEL OF AUTHORITY	OTHER CATEGORIES DATE OF LATEST EST	OTHER PARTICIPATION OTHER CAT FUNDS CATEGORY 6 FUNDS EST CONST COST
PARIS	FANNIN	CR	0901-32-953	0.1		C		$0
DESCRIPTION:	REPLACE BRIDGE AND APPROACHES							$0
LIMITS FROM:	CR 4526-1				TO: AT TRIB OF BOIS D'ARC CREEK			$75,000
EXIST. FACILITY:	RURAL UNDIVIDED			PROP. FACILITY:	RURAL UNDIVIDED		02/2003	$75,000
PARIS	HUNT	CR	0901-22-063	0.1		C		$0
DESCRIPTION:	REPLACE BRIDGE AND APPROACHES							$0
LIMITS FROM:	CR 128-1				TO: AT S. SULPHUR RIVER			$50,000
EXIST. FACILITY:	RURAL UNDIVIDED			PROP. FACILITY:	RURAL UNDIVIDED		02/2003	$50,000
PARIS	HUNT	CR	0901-22-064	0.1		C		$0
DESCRIPTION:	REPLACE BRIDGE AND APPROACHES							$0
LIMITS FROM:	CR 160-1				TO: AT SPRING CREEK			$68,000
EXIST. FACILITY:	RURAL UNDIVIDED			PROP. FACILITY:	RURAL UNDIVIDED		02/2003	$68,000
PARIS	HUNT	CR	0901-22-065	0.1		C		$0
DESCRIPTION:	REPLACE BRIDGE AND APPROACHES							$0
LIMITS FROM:	CR 178-1				TO: AT COWLEECH CREEK			$156,000
EXIST. FACILITY:	RURAL UNDIVIDED			PROP. FACILITY:	RURAL UNDIVIDED		02/2003	$156,000
PARIS	HUNT	CR	0901-22-066	0.1		C		$0
DESCRIPTION:	REPLACE BRIDGE AND APPROACHES							$0
LIMITS FROM:	CR 226-2				TO: AT MCWRIGHT BRANCH			$70,000
EXIST. FACILITY:	RURAL UNDIVIDED			PROP. FACILITY:	RURAL UNDIVIDED		02/2003	$70,000
PARIS	HUNT	CR	0901-22-067	0.1		C		$0
DESCRIPTION:	REPLACE BRIDGE AND APPROACHES							$0
LIMITS FROM:	CR 267-2				TO: AT TIDWELL CREEK			$100,000
EXIST. FACILITY:	RURAL UNDIVIDED			PROP. FACILITY:	RURAL UNDIVIDED		02/2003	$100,000
PARIS	HUNT	CR	0901-22-068	0.1		C		$0
DESCRIPTION:	REPLACE BRIDGE AND APPROACHES							$0
LIMITS FROM:	CR 397-1				TO: AT RAYS CREEK			$70,000
EXIST. FACILITY:	RURAL UNDIVIDED			PROP. FACILITY:	RURAL UNDIVIDED		02/2003	$70,000
PARIS	HUNT	CR	0901-22-069	0.1		C		$0
DESCRIPTION:	REPLACE BRIDGE AND APPROACHES							$0
LIMITS FROM:	CR 507-1				TO: AT MIDDLE FORK TURKEY CREEK			$103,000
EXIST. FACILITY:	RURAL UNDIVIDED			PROP. FACILITY:	RURAL UNDIVIDED		02/2003	$103,000
PARIS	HUNT	CR	0901-22-071	0.1		C		$0
DESCRIPTION:	REPLACE BRIDGE AND APPROACHES							$0
LIMITS FROM:	CR 916-1				TO: AT FARBER CREEK			$60,000
EXIST. FACILITY:	RURAL UNDIVIDED			PROP. FACILITY:	RURAL UNDIVIDED		02/2003	$60,000
PARIS	HUNT	CR	0901-22-072	0.1		C		$0
DESCRIPTION:	REPLACE BRIDGE AND APPROACHES							$0
LIMITS FROM:	CR 922-2				TO: AT E. CADDO CREEK BRANCH			$75,000
EXIST. FACILITY:	RURAL UNDIVIDED			PROP. FACILITY:	RURAL UNDIVIDED		02/2003	$75,000
PARIS	HUNT	CR	0901-22-073	0.1		C		$0
DESCRIPTION:	REPLACE BRIDGE AND APPROACHES							$0
LIMITS FROM:	CR 938-2				TO: AT EAST CADDO CREEK			$100,000
EXIST. FACILITY:	RURAL UNDIVIDED			PROP. FACILITY:	RURAL UNDIVIDED		02/2003	$100,000
PARIS	LAMAR	CR	0901-29-049	0.1		C		$0
DESCRIPTION:	REPLACE BRIDGE AND APPROACHES							$0
LIMITS FROM:	CR 363-1				TO: AT BEES BAYOU			$100,000
EXIST. FACILITY:	RURAL UNDIVIDED			PROP. FACILITY:	RURAL UNDIVIDED		02/2003	$100,000
PARIS	LAMAR	CR	0901-29-050	0.1		C		$0
DESCRIPTION:	REPLACE BRIDGE AND APPROACHES							$0
LIMITS FROM:	CR 435-1				TO: AT HICKORY CREEK			$58,000
EXIST. FACILITY:	RURAL UNDIVIDED			PROP. FACILITY:	RURAL UNDIVIDED		02/2003	$58,000
PARIS	LAMAR	CR	0901-29-051	0.1		C		$0
DESCRIPTION:	REPLACE BRIDGE AND APPROACHES							$0
LIMITS FROM:	CR 542-3				TO: AT ROWDY CREEK			$68,000
EXIST. FACILITY:	RURAL UNDIVIDED			PROP. FACILITY:	RURAL UNDIVIDED		02/2003	$68,000
PARIS	LAMAR	CR	0901-29-052	0.1		C		$0
DESCRIPTION:	REPLACE BRIDGE AND APPROACHES							$0
LIMITS FROM:	CR 543-1				TO: AT NORTH BRANCH CREEK			$70,000
EXIST. FACILITY:	RURAL UNDIVIDED			PROP. FACILITY:	RURAL UNDIVIDED		02/2003	$70,000

PROJECT HAS ADVANCED TO A HIGHER AUTHORIZATION.

DISTRICT	COUNTY	HWY NO	CONT-SECT-JOB	LENGTH MILES	SCHED DT	LEVEL OF AUTHORITY	OTHER CATEGORIES DATE OF LATEST EST	OTHER PARTICIPATION OTHER CAT FUNDS CATEGORY 6 FUNDS EST CONST COST
PARIS	LAMAR	CR	0901-29-053	0.1		C		$0
DESCRIPTION:	REPLACE BRIDGE AND APPROACHES							$0
LIMITS FROM:	CR 558-1				TO: AT THREE MILE CREEK			$100,000
EXIST. FACILITY:	RURAL UNDIVIDED		PROP. FACILITY: RURAL UNDIVIDED				02/2003	$100,000
PARIS	LAMAR	CR	0901-29-054	0.1		C		$0
DESCRIPTION:	REPLACE BRIDGE AND APPROACHES							$0
LIMITS FROM:	CR 581-1				TO: AT TRIB OF GHOST CREEK			$75,000
EXIST. FACILITY:	RURAL UNDIVIDED		PROP. FACILITY: RURAL UNDIVIDED				02/2003	$75,000
PARIS	LAMAR	CR	0901-29-057	0.1		C		$0
DESCRIPTION:	REPLACE BRIDGE AND APPROACHES							$0
LIMITS FROM:	CR 164-1				TO: AT BRANCH OF SANDERS CREEK			$70,000
EXIST. FACILITY:	RURAL UNDIVIDED		PROP. FACILITY: RURAL UNDIVIDED				02/2003	$70,000
PARIS	LAMAR	CR	0901-29-058	0.1		C		$0
DESCRIPTION:	REPLACE BRIDGE AND APPROACHES							$0
LIMITS FROM:	CR 446-1				TO: AT ROBERTSON CREEK			$213,000
EXIST. FACILITY:	RURAL UNDIVIDED		PROP. FACILITY: RURAL UNDIVIDED				02/2003	$213,000
PARIS	RED RIVER	CR	0901-27-023	0.1		C		$0
DESCRIPTION:	BRIDGE REPLACEMENT							$0
LIMITS FROM:	CR 272				TO: AT BRANCH OF COUCHY CREEK			$116,000
EXIST. FACILITY:	RURAL UNDIVIDED		PROP. FACILITY: RURAL UNDIVIDED				01/2004	$116,000
PARIS	RED RIVER	CR	0901-27-024	0.1		C		$0
DESCRIPTION:	BRIDGE REPLACEMENT							$0
LIMITS FROM:	CR 280				TO: AT BRANCH OF WHITE OAK CREEK			$80,000
EXIST. FACILITY:	RURAL UNDIVIDED		PROP. FACILITY: RURAL UNDIVIDED				01/2004	$80,000
PARIS	RED RIVER	CR	0901-27-025	0.1		C		$0
DESCRIPTION:	REPLACE BRIDGE AND APPROACHES							$0
LIMITS FROM:	CR 376-1				TO: AT LITTLE MUSTANG CREEK			$402,000
EXIST. FACILITY:	RURAL UNDIVIDED		PROP. FACILITY: RURAL UNDIVIDED				02/2003	$402,000
PARIS	RED RIVER	CR	0901-27-026	0.1		C		$0
DESCRIPTION:	BRIDGE REPLACEMENT							$0
LIMITS FROM:	CR 350				TO: AT PINE BRANCH CREEK			$80,000
EXIST. FACILITY:	RURAL UNDIVIDED		PROP. FACILITY: RURAL UNDIVIDED				01/2004	$80,000
PARIS	RED RIVER	CR	0901-27-027	0.1		C		$0
DESCRIPTION:	REPLACE BRIDGE AND APPROACHES							$0
LIMITS FROM:	CR 247-2				TO: AT SALT WELL SLOUGH			$106,000
EXIST. FACILITY:	RURAL UNDIVIDED		PROP. FACILITY: RURAL UNDIVIDED				01/2004	$106,000
PARIS	DELTA	CR	0901-31-126	0.1		C		$0
DESCRIPTION:	REPLACE BRIDGE AND APPROACHES							$0
LIMITS FROM:	CR 215-2				TO: AT LAKE CREEK TRIBUTARY			$90,000
EXIST. FACILITY:	RURAL UNDIVIDED		PROP. FACILITY: RURAL UNDIVIDED				02/2003	$90,000
PARIS	DELTA	CR	0901-31-127	0.1		C		$0
DESCRIPTION:	REPLACE BRIDGE AND APPROACHES							$0
LIMITS FROM:	CR 228-1				TO: AT LAKE CREEK			$143,000
EXIST. FACILITY:	RURAL UNDIVIDED		PROP. FACILITY: RURAL UNDIVIDED				02/2003	$143,000
PARIS	DELTA	CR	0901-31-128	0.1		C		$0
DESCRIPTION:	REPLACE BRIDGE AND APPROACHES							$0
LIMITS FROM:	CR 215-3				TO: AT LAKE CREEK			$286,000
EXIST. FACILITY:	RURAL UNDIVIDED		PROP. FACILITY: RURAL UNDIVIDED				02/2003	$286,000
PARIS	FANNIN	CR	0901-32-022	0.1		C		$0
DESCRIPTION:	BRIDGE REPLACEMENT							$0
LIMITS FROM:	CR 267				TO: AT TRIB OF LAKE CROCKETT			$50,500
EXIST. FACILITY:	RURAL UNDIVIDED		PROP. FACILITY: RURAL UNDIVIDED				10/2003	$50,500
PARIS	FRANKLIN	CR	0901-21-007	0.1		C		$0
DESCRIPTION:	REPLACE BRIDGE AND APPROACHES							$0
LIMITS FROM:	AT BIG CREEK				TO: CR 217			$93,080
EXIST. FACILITY:	RURAL UNDIVIDED		PROP. FACILITY: RURAL UNDIVIDED				12/1999	$93,080
PARIS	FRANKLIN	CR	0901-21-008	0.1		C		$0
DESCRIPTION:	REPLACE BRIDGE AND APPROACHES							$0
LIMITS FROM:	AT MITCHELL CREEK				TO: CR 104-1			$274,390
EXIST. FACILITY:	RURAL UNDIVIDED		PROP. FACILITY: RURAL UNDIVIDED				09/2001	$274,390

PROJECT HAS ADVANCED TO A HIGHER AUTHORIZATION.

DISTRICT	COUNTY	HWY NO	CONT-SECT-JOB	LENGTH MILES	SCHED DT	LEVEL OF AUTHORITY	OTHER CATEGORIES DATE OF LATEST EST	OTHER PARTICIPATION OTHER CAT FUNDS CATEGORY 6 FUNDS EST CONST COST
PARIS	FRANKLIN	CR	0901-21-009	0.1		C		$0
DESCRIPTION:	REPLACE BRIDGE AND APPROACHES							$0
LIMITS FROM:	AT BLAIR CREEK				TO: CR 182-1			$110,294
EXIST. FACILITY:	RURAL UNDIVIDED			PROP. FACILITY:	RURAL UNDIVIDED		09/2001	$110,294
PARIS	FRANKLIN	CR	0901-21-010	0.1		C		$0
DESCRIPTION:	REPLACE BRIDGE & APPR							$0
LIMITS FROM:	@ BIG CYPRESS CREEK				TO: .			$200,000
EXIST. FACILITY:	RURAL UNDIVIDED			PROP. FACILITY:	RURAL UNDIVIDED		02/1996	$200,000
PARIS	FRANKLIN	CR	0901-21-011	0.1		C		$0
DESCRIPTION:	REPLACE BRIDGE AND APPROACHES							$0
LIMITS FROM:	CR 107-2				TO: AT BRANCH OF DENTON CREEK			$90,000
EXIST. FACILITY:	RURAL UNDIVIDED			PROP. FACILITY:	RURAL UNDIVIDED		02/2003	$90,000
PARIS	FRANKLIN	CR	0901-21-012	0.1		C		$0
DESCRIPTION:	REPLACE BRIDGE AND APPROACHES							$0
LIMITS FROM:	CR 107-4				TO: AT DENTON CREEK			$173,000
EXIST. FACILITY:	RURAL UNDIVIDED			PROP. FACILITY:	RURAL UNDIVIDED		02/2003	$173,000
PARIS	HOPKINS	CR	0901-28-055	0.1		C		$0
DESCRIPTION:	REPLACE BRIDGE AND APPROACHES							$0
LIMITS FROM:	AT TRIBUTARY OF REDDING CREEK				TO: CR 435-1			$72,633
EXIST. FACILITY:	RURAL UNDIVIDED			PROP. FACILITY:	RURAL UNDIVIDED		09/2001	$72,633
PARIS	HUNT	CR	0901-22-054	0.1		C		$0
DESCRIPTION:	REPLACEMENT OF AN EXISTING BRIDGE FAC							$0
LIMITS FROM:	CR 2595 @ BEARPEN CREEK				TO: .			$80,000
EXIST. FACILITY:	RURAL UNDIVIDED			PROP. FACILITY:	RURAL UNDIVIDED		12/1997	$80,000
PARIS	HUNT	CR	0901-22-058	0.1		C		$0
DESCRIPTION:	REPLACE BRIDGE AND APPROACHES							$0
LIMITS FROM:	AT WEST CADDO CREEK				TO: CR 912-1			$103,000
EXIST. FACILITY:	RURAL UNDIVIDED			PROP. FACILITY:	RURAL UNDIVIDED		12/2002	$103,000
PARIS	HUNT	CR	0901-22-059	0.1		C		$0
DESCRIPTION:	REPLACE BRIDGE AND APPROACHES							$0
LIMITS FROM:	AT CADDO CREEK BRANCH				TO: CR 882-1			$94,000
EXIST. FACILITY:	RURAL UNDIVIDED			PROP. FACILITY:	RURAL UNDIVIDED		12/2002	$94,000
PARIS	LAMAR	CR	0901-29-015	0.1		C		$0
DESCRIPTION:	REPLACE BRIDG & APPROACHES							$0
LIMITS FROM:	@ DENTON CREEK				TO: .			$170,000
EXIST. FACILITY:	RURAL UNDIVIDED			PROP. FACILITY:	RURAL UNDIVIDED		12/1997	$170,000
PARIS	LAMAR	CR	0901-29-043	0.1		C		$0
DESCRIPTION:	REPLACE BRIDGE AND APPROACHES							$0
LIMITS FROM:	AT TRIBUTARY OF CANE CREEK				TO: CR 510-2			$96,844
EXIST. FACILITY:	RURAL UNDIVIDED			PROP. FACILITY:	RURAL UNDIVIDED		09/2001	$96,844
PARIS	LAMAR	CS	0901-29-055	0.1		C		$0
DESCRIPTION:	REPLACE BRIDGE AND APPROACHES							$0
LIMITS FROM:	CR E050-1				TO: AT CANE CREEK TRIBUTARY			$103,000
EXIST. FACILITY:	URBAN UNDIVIDED			PROP. FACILITY:	URBAN UNDIVIDED		02/2003	$103,000
PARIS	LAMAR	CS	0901-29-056	0.1		C		$0
DESCRIPTION:	REPLACE BRIDGE AND APPROACHES							$0
LIMITS FROM:	CR E055-1				TO: AT CANE CREEK			$218,000
EXIST. FACILITY:	URBAN UNDIVIDED			PROP. FACILITY:	URBAN UNDIVIDED		02/2003	$218,000
PARIS	RAINS	CR	0901-30-012	0.1		C		$0
DESCRIPTION:	REPLACE BRIDGE AND APPROACHES							$0
LIMITS FROM:	AT ELM CREEK				TO: CR 167-1			$134,505
EXIST. FACILITY:	RURAL UNDIVIDED			PROP. FACILITY:	RURAL UNDIVIDED		09/2001	$134,505
PARIS	RED RIVER	CS	0901-27-028	0.1		C		$0
DESCRIPTION:	BRIDGE REPLACEMENT							$0
LIMITS FROM:	@ LANGFORD CREEK				TO: ON BROADWAY STREET IN CLARKSVILLE			$150,000
EXIST. FACILITY:	RURAL UNDIVIDED			PROP. FACILITY:	RURAL UNDIVIDED		01/1999	$150,000
PARIS	RED RIVER	CS	0901-27-029	0.1		C		$0
DESCRIPTION:	BRIDGE REPLACEMENT							$0
LIMITS FROM:	@ DELAWARE CREEK				TO: ON PECAN STREET IN CLARKSVILLE			$115,000
EXIST. FACILITY:	RURAL UNDIVIDED			PROP. FACILITY:	RURAL UNDIVIDED		01/2004	$115,000

PROJECT HAS ADVANCED TO A HIGHER AUTHORIZATION.

DISTRICT	COUNTY	HWY NO	CONT-SECT-JOB	LENGTH MILES	SCHED DT	LEVEL OF AUTHORITY	OTHER CATEGORIES DATE OF LATEST EST	OTHER PARTICIPATION OTHER CAT FUNDS CATEGORY 6 FUNDS EST CONST COST
PARIS	RED RIVER	CR	0901-27-030	0.1		C		$0
DESCRIPTION:	REPLACE BRIDGE AND APPROACHES							$0
LIMITS FROM:	CR 315				TO: AT JAKE CREEK			$70,000
EXIST. FACILITY:	RURAL UNDIVIDED			PROP. FACILITY:	RURAL UNDIVIDED		01/2004	$70,000
PARIS	RED RIVER	CR	0901-27-031	0.1		C		$0
DESCRIPTION:	REPLACE BRIDGE AND APPROACHES							$0
LIMITS FROM:	CR 320				TO: AT WHITE OAK CREEK			$70,000
EXIST. FACILITY:	RURAL UNDIVIDED			PROP. FACILITY:	RURAL UNDIVIDED		01/2004	$70,000
PARIS	RED RIVER	CR	0901-27-032	0.1		C		$0
DESCRIPTION:	REPLACE BRIDGE AND APPROACHES							$0
LIMITS FROM:	CR 323				TO: AT LANGFORD CREEK			$150,000
EXIST. FACILITY:	RURAL UNDIVIDED			PROP. FACILITY:	RURAL UNDIVIDED		01/2004	$150,000
PARIS	RED RIVER	CR	0901-27-033	0.1		C		$0
DESCRIPTION:	REPLACE BRIDGE AND APPROACHES							$0
LIMITS FROM:	CR 344				TO: AT SHAWNEE CREEK			$158,000
EXIST. FACILITY:	RURAL UNDIVIDED			PROP. FACILITY:	RURAL UNDIVIDED		01/2004	$158,000
PARIS	HOPKINS	CR	0901-28-065	0.1		C		$0
DESCRIPTION:	REPLACE BRIDGE AND APPROACHES							$0
LIMITS FROM:	CR 584-1				TO: AT CROOKS CREEK			$73,000
EXIST. FACILITY:	RURAL UNDIVIDED			PROP. FACILITY:	RURAL UNDIVIDED		02/2003	$73,000
PARIS	HUNT	CR	0901-22-070	0.1		C		$0
DESCRIPTION:	REPLACE BRIDGE AND APPROACHES							$0
LIMITS FROM:	CR 891-1				TO: AT WEST CADDO CREEK			$100,000
EXIST. FACILITY:	RURAL UNDIVIDED			PROP. FACILITY:	RURAL UNDIVIDED		02/2003	$100,000
PARIS	DELTA	FM 2675	2003-03-900	0		C		$0
DESCRIPTION:	REPLACE BRIDGE AND APPROACHES							$0
LIMITS FROM:	@ N. SULPHUR RIVER				TO: .			$792,000
EXIST. FACILITY:	RURAL UNDIVIDED			PROP. FACILITY:	RURAL UNDIVIDED		11/2003	$792,000
PARIS	FANNIN	CR	0901-32-901	0		C		$0
DESCRIPTION:	REPLACE BRIDGE AND APPROACHES							$0
LIMITS FROM:	CR 2900				TO: AT ONSTOTT BRANCH			$104,000
EXIST. FACILITY:	RURAL UNDIVIDED			PROP. FACILITY:	RURAL UNDIVIDED		11/2003	$104,000
PARIS	FANNIN	CR	0901-32-902	0		C		$0
DESCRIPTION:	REPLACE BRIDGE AND APPROACHES							$0
LIMITS FROM:	CR 2945				TO: AT BOIS D'ARC CREEK			$68,000
EXIST. FACILITY:	RURAL UNDIVIDED			PROP. FACILITY:	RURAL UNDIVIDED		11/2003	$68,000
PARIS	FANNIN	CR	0901-32-905	0		C		$0
DESCRIPTION:	REPLACE BRIDGE AND APPROACHES							$0
LIMITS FROM:	CR 1500				TO: AT CANEY CREEK			$160,000
EXIST. FACILITY:	RURAL UNDIVIDED			PROP. FACILITY:	RURAL UNDIVIDED		11/2003	$160,000
PARIS	FANNIN	CR	0901-32-943	0.1		C		$0
DESCRIPTION:	REPLACE BRIDGE AND APPROACHES							$0
LIMITS FROM:	CR 621-1				TO: AT NORTH SULPHUR RIVER			$300,000
EXIST. FACILITY:	RURAL UNDIVIDED			PROP. FACILITY:	RURAL UNDIVIDED		11/2003	$300,000
PARIS	HUNT	CR	0901-22-901	0		C		$0
DESCRIPTION:	REPLACE BRIDGE & APPROACHES							$0
LIMITS FROM:	CR 793 AT CADDO CREEK				TO: .			$240,000
EXIST. FACILITY:	RURAL UNDIVIDED			PROP. FACILITY:	RURAL UNDIVIDED		01/2004	$240,000
PARIS	HUNT	FM 751	1017-04-901	0		C		$0
DESCRIPTION:	REPLACE BRIDGE AND APPROACHES							$0
LIMITS FROM:	@ DUCK CREEK				TO: .			$700,000
EXIST. FACILITY:	RURAL UNDIVIDED			PROP. FACILITY:	RURAL UNDIVIDED		11/2003	$700,000
PARIS	LAMAR	FM 194	0045-16-900	0.1		C		$0
DESCRIPTION:	REPLACE BRIDGE AND APPROACHES							$0
LIMITS FROM:	@ CUTHAND CREEK				TO: .			$203,000
EXIST. FACILITY:	RURAL UNDIVIDED			PROP. FACILITY:	RURAL UNDIVIDED		11/2003	$203,000
PARIS	RAINS	SH 276	1849-03-900	0		C		$0
DESCRIPTION:	REPLACE BRIDGE AND APPROACHES							$0
LIMITS FROM:	@ CEDAR CREEK				TO: .			$330,000
EXIST. FACILITY:	RURAL UNDIVIDED			PROP. FACILITY:	RURAL UNDIVIDED		11/2003	$330,000

PROJECT HAS ADVANCED TO A HIGHER AUTHORIZATION.

DISTRICT	COUNTY	HWY NO	CONT-SECT-JOB	LENGTH MILES	SCHED DT	LEVEL OF AUTHORITY	OTHER CATEGORIES DATE OF LATEST EST	OTHER PARTICIPATION OTHER CAT FUNDS CATEGORY 6 FUNDS EST CONST COST
				PARIS TOTAL:				$0
				225 PROJECTS				$2,352,400
								$61,312,476
								$63,664,876

PROJECT HAS ADVANCED TO A HIGHER AUTHORIZATION.

DISTRICT	COUNTY	HWY NO	CONT-SECT-JOB	LENGTH MILES	SCHED DT	LEVEL OF AUTHORITY	OTHER CATEGORIES DATE OF LATEST EST	OTHER PARTICIPATION OTHER CAT FUNDS CATEGORY 6 FUNDS EST CONST COST
PHARR	CAMERON	CR	0921-06-178	0.1	2005	C		$0
DESCRIPTION:	REPLACE BRIDGE & RECONSTRUCT APPROACHES							$0
LIMITS FROM:	STARBUCK ROAD @ MAIN NORTH DITCH			TO:	STR NO D000-70-001			$225,000
EXIST. FACILITY:	RURAL UNDIVIDED		PROP. FACILITY:		RURAL UNDIVIDED		05/2002	$225,000
PHARR	CAMERON	CR	0921-06-935	0.8	2005	C		$0
DESCRIPTION:	REPLACE BRIDGE AND APPROACHES							$0
LIMITS FROM:	AT WILLACY MAIN CANAL			TO:	CR 556 STR.#AA05-56-001			$415,000
EXIST. FACILITY:	RURAL UNDIVIDED		PROP. FACILITY:		RURAL UNDIVIDED		05/2002	$415,000
PHARR	WILLACY	CR	0921-27-900	0.6	2005	C		$0
DESCRIPTION:	REPLACE BRIDGE AND APPROACHES							$0
LIMITS FROM:	CR 156			TO:	AT WEST MAIN DRAIN			$250,000
EXIST. FACILITY:	RURAL UNDIVIDED		PROP. FACILITY:		RURAL UNDIVIDED		05/2002	$250,000
PHARR	WILLACY	CR	0921-27-910	0.8	2005	C		$0
DESCRIPTION:	REPLACE BRIDGE AND APPROACHES							$0
LIMITS FROM:	COUNTY ROAD 137			TO:	OVER MAIN BRANCH NE CANAL			$270,000
EXIST. FACILITY:	RURAL UNDIVIDED		PROP. FACILITY:		RURAL UNDIVIDED		05/2002	$270,000
PHARR	CAMERON	US 77	0039-07-194	0.4	2006	C		$0
DESCRIPTION:	WIDEN BRIDGE AND FIX APPROACHES							$0
LIMITS FROM:	AT HARRISION/TYLER AVENUE			TO:	US 77/83 - STR. # 0039-07-211 (SB)			$3,000,000
EXIST. FACILITY:	URBAN FREEWAY		PROP. FACILITY:		URBAN FREEWAY		05/2002	$3,000,000
PHARR	CAMERON	US 77	0039-07-213	0.2	2006	C		$0
DESCRIPTION:	REPLACE BRIDGE AMD APPROACHES							$0
LIMITS FROM:	AT HARRISON/TYLER AVENUES			TO:	US 77/83 - STR. # 0039-07-212 (NB)			$3,000,000
EXIST. FACILITY:	URBAN FREEWAY		PROP. FACILITY:		URBAN FREEWAY		05/2002	$3,000,000
PHARR	ZAPATA	US 83	0038-04-054	0.5	2006	C		$0
DESCRIPTION:	WIDEN BRIDGE AND REPAIR APRROACHES							$0
LIMITS FROM:	US 83 (NB) & (SB)			TO:	ARROYO VALENO			$4,000,000
EXIST. FACILITY:	RURAL UNDIVIDED		PROP. FACILITY:		RURAL UNDIVIDED		05/2002	$4,000,000
PHARR	CAMERON	CR	0921-06-900	0.1	2007	C		$0
DESCRIPTION:	REPLACE BRIDGE AND REPAIR APPROACH							$0
LIMITS FROM:	CR 131 (SEARCY ROAD)			TO:	OVER DRAINAGE DITCH			$400,000
EXIST. FACILITY:	RURAL UNDIVIDED		PROP. FACILITY:		RURAL UNDIVIDED		05/2002	$400,000
PHARR	HIDALGO	CR	0921-02-901	0.1	2007	C		$0
DESCRIPTION:	REPLACE BRIDGE & REPAIR APPROACH							$0
LIMITS FROM:	CR 790 (MOORE ROAD)			TO:	OVER DRAINAGE DITCH			$315,000
EXIST. FACILITY:	RURAL UNDIVIDED		PROP. FACILITY:		RURAL UNDIVIDED		05/2002	$315,000
PHARR	HIDALGO	CS	0921-02-907	0.1	2007	C		$0
DESCRIPTION:	REPLACE BRIDGE AND REPAIR APPROACHES							$0
LIMITS FROM:	CS 170 (FOURTEENTH STREET)			TO:	OVER LLANO GRANDE			$465,000
EXIST. FACILITY:	RURAL UNDIVIDED		PROP. FACILITY:		RURAL UNDIVIDED		05/2002	$465,000
PHARR	HIDALGO	CR	0921-02-910	0.1	2008	C		$0
DESCRIPTION:	REPLACE BRIDGE & RECONSTRUCT APPROACHES							$0
LIMITS FROM:	MILE 4 1/2 RD OVER MAIN SUPPLY CANAL			TO:	STR NO AA08-55-001			$425,000
EXIST. FACILITY:	RURAL UNDIVIDED		PROP. FACILITY:		RURAL UNDIVIDED		05/2002	$425,000
PHARR	HIDALGO	CR	0921-02-911	0.8	2008	C		$0
DESCRIPTION:	REPLACE BRIDGE AND APPROACHES							$0
LIMITS FROM:	CR 629 (OLD MILITARY ROAD)			TO:	OVER MAIN DRAIN			$275,000
EXIST. FACILITY:	RURAL UNDIVIDED		PROP. FACILITY:		RURAL UNDIVIDED		05/2002	$275,000
PHARR	HIDALGO	CR	0921-02-913	0.1	2008	C		$0
DESCRIPTION:	REPLACE BRIDGE & RECONSTRUCT APPROACHES							$0
LIMITS FROM:	SCHUNIOR ROAD OVER N MAIN DRAIN			TO:	STR NO AA03-71-001			$275,000
EXIST. FACILITY:	RURAL UNDIVIDED		PROP. FACILITY:		RURAL UNDIVIDED		05/2002	$275,000
PHARR	HIDALGO	CR	0921-02-915	0.1	2008	C		$0
DESCRIPTION:	REPLACE BRIDGE & RECONSTRUCT APPROACHES							$0
LIMITS FROM:	FIFTH STREET OVER MAIN SUPPLY CANAL			TO:	STR NO L001-40-001			$465,000
EXIST. FACILITY:	RURAL UNDIVIDED		PROP. FACILITY:		RURAL UNDIVIDED		05/2002	$465,000
PHARR	HIDALGO	CR	0921-02-930	0.1		C		$0
DESCRIPTION:	REPLACE BRIDGE AND REPAIR APPROACH							$0
LIMITS FROM:	CR 342 (CHARLES GREEN)			TO:	OVER IRRIGATION CANAL			$300,000
EXIST. FACILITY:	RURAL UNDIVIDED		PROP. FACILITY:		RURAL UNDIVIDED		05/2002	$300,000

PROJECT HAS ADVANCED TO A HIGHER AUTHORIZATION.

DISTRICT	COUNTY	HWY NO	CONT-SECT-JOB	LENGTH MILES	SCHED DT	LEVEL OF AUTHORITY	OTHER CATEGORIES DATE OF LATEST EST	OTHER PARTICIPATION OTHER CAT FUNDS CATEGORY 6 FUNDS EST CONST COST
PHARR	HIDALGO	CR	0921-02-931	0.1		C		$0
DESCRIPTION:	REPLACE BRIDGE AND FIX APPROACHES							$0
LIMITS FROM:	0.6 MI E OF JCT FM 491				TO: AT DRAINAGE DITCH		STR # AA06-84-001	$325,000
EXIST. FACILITY:	RURAL UNDIVIDED			PROP. FACILITY:	RURAL UNDIVIDED		05/2002	$325,000
PHARR	BROOKS	CR	0921-22-900	0.1		C		$0
DESCRIPTION:	REPLACE BRIDGE AND REPAIR APPROACH							$0
LIMITS FROM:	CR 113				TO: OVER LOS OLMOS CREEK			$360,000
EXIST. FACILITY:	RURAL UNDIVIDED			PROP. FACILITY:	RURAL UNDIVIDED		05/2002	$360,000
PHARR	HIDALGO	CS	0921-02-062	0.1		C		$0
DESCRIPTION:	REPLACE BRIDGE AND APPROACHES							$0
LIMITS FROM:	AT N. FLOODWAY PILOT CHANNEL				TO: (MILE 15 1/2 N. ROAD)			$325,000
EXIST. FACILITY:	RURAL UNDIVIDED			PROP. FACILITY:	RURAL UNDIVIDED		05/2002	$325,000
PHARR	HIDALGO	CR	0921-02-098	0.1		C		$0
DESCRIPTION:	REPLACE BRIDGE AND APPROACHES							$0
LIMITS FROM:	NITTLER ROAD				TO: OVER WILLACY MAIN CANAL			$480,000
EXIST. FACILITY:	RURAL UNDIVIDED			PROP. FACILITY:	RURAL UNDIVIDED		05/2002	$480,000
PHARR	WILLACY	CR	0921-27-919	0.1		C		$0
DESCRIPTION:	REPLACE BRIDGE AND FIX APPROACHES							$0
LIMITS FROM:	0.86 MI W OF JCT FM 1761				TO: OVER WEST MAIN DRAIN		STR AA01-61-001	$250,000
EXIST. FACILITY:	RURAL UNDIVIDED			PROP. FACILITY:	RURAL UNDIVIDED		03/2003	$250,000
PHARR	HIDALGO	CS	0921-02-060	0.6		C		$0
DESCRIPTION:	REPLACE BRIDGE AND APPROACHES							$0
LIMITS FROM:	AT DRAINAGE DITCH				TO: (IDELA DRIVE)			$250,000
EXIST. FACILITY:	RURAL UNDIVIDED			PROP. FACILITY:	RURAL UNDIVIDED		10/2002	$250,000
PHARR	HIDALGO	CR	0921-02-059	0.6		C		$0
DESCRIPTION:	REPLACE BRIDGE AND APPROACHES							$0
LIMITS FROM:	AT WILLACY MAIN CANAL_(STR# AA02-32				TO: (CR 232)			$390,000
EXIST. FACILITY:	RURAL UNDIVIDED			PROP. FACILITY:	RURAL UNDIVIDED		05/2002	$390,000
PHARR	CAMERON	CR	0921-06-904	0		C		$0
DESCRIPTION:	REPLACE BRIDGE AND FIX APPROACHES							$0
LIMITS FROM:	CR 540(NORMAN RD).46 MI E OF FM2925				TO: OVER SAN VICENTE DRAIN			$300,100
EXIST. FACILITY:	RURAL UNDIVIDED			PROP. FACILITY:	RURAL UNDIVIDED		10/2003	$300,100
PHARR	CAMERON	CR	0921-06-905	0		C		$0
DESCRIPTION:	REPLACE BRIDGE AND FIX APAPROACHES							$0
LIMITS FROM:	CR536(GRACIA RD).46 MI E OF FM 2556				TO: AT SAN VICENTE DRAIN			$300,100
EXIST. FACILITY:	RURAL UNDIVIDED			PROP. FACILITY:	RURAL UNDIVIDED		10/2003	$300,100
PHARR	HIDALGO	FM 2557	1429-01-900	0		C		$0
DESCRIPTION:	REPLACE BRIDGE AND FIX APPROACHES							$0
LIMITS FROM:	FM 2557 @ MAIN FLOODWAY				TO: STR#1429-01-002 2.5 MI S OF BUS 83			$625,000
EXIST. FACILITY:	RURAL UNDIVIDED			PROP. FACILITY:	RURAL UNDIVIDED		10/2003	$625,000
					PHARR TOTAL:			$0
					25 PROJECTS			$0
								$17,685,200
								$17,685,200

PROJECT HAS ADVANCED TO A HIGHER AUTHORIZATION.

DISTRICT	COUNTY	HWY NO	CONT-SECT-JOB	LENGTH MILES	SCHED DT	LEVEL OF AUTHORITY	OTHER CATEGORIES DATE OF LATEST EST	OTHER PARTICIPATION OTHER CAT FUNDS CATEGORY 6 FUNDS EST CONST COST
SAN ANGELO	RUNNELS	CR	0907-13-902	0	2006	C		$0
DESCRIPTION:	REPLACE BRIDGE AND APPROACHES							$0
LIMITS FROM:	AT OAK CREEK			TO: .				$133,000
EXIST. FACILITY:	RURAL UNDIVIDED		PROP. FACILITY:	RURAL UNDIVIDED			06/1995	$133,000
SAN ANGELO	RUNNELS	FM 2887	0034-06-004	0.3	2007	C		$0
DESCRIPTION:	REHABILITATE BRIDGE AND APPROACHES							$0
LIMITS FROM:	AT TURKEY CREEK			TO: .				$103,200
EXIST. FACILITY:	RURAL UNDIVIDED		PROP. FACILITY:	RURAL UNDIVIDED			06/1995	$103,200
SAN ANGELO	RUNNELS	FM 2887	0034-06-005	0.3	2007	C		$0
DESCRIPTION:	REHABILITATE BRIDGE AND APPROACHES							$0
LIMITS FROM:	AT FLAG BRANCH CREEK			TO: .				$103,200
EXIST. FACILITY:	RURAL UNDIVIDED		PROP. FACILITY:	RURAL UNDIVIDED			06/1995	$103,200
SAN ANGELO	RUNNELS	FM 2887	0034-06-006	0.3	2007	C		$0
DESCRIPTION:	REHABILITATE BRIDGE AND APPROACHES							$0
LIMITS FROM:	AT COYOTE CREEK			TO: .				$214,800
EXIST. FACILITY:	RURAL UNDIVIDED		PROP. FACILITY:	RURAL UNDIVIDED			06/1995	$214,800
SAN ANGELO	RUNNELS	FM 2887	0034-06-007	0.3	2007	C		$0
DESCRIPTION:	REHABILITATE BRIDGE AND APPROACHES							$0
LIMITS FROM:	AT RATTLESNAKE CREEK			TO: .				$52,800
EXIST. FACILITY:	RURAL UNDIVIDED		PROP. FACILITY:	RURAL UNDIVIDED			06/1995	$52,800
SAN ANGELO	TOM GREEN	US 67	0158-02-062	0.2		C		$0
DESCRIPTION:	WIDEN AND REHABILITATE BRIDGES							$0
LIMITS FROM:	AT US 277			TO: .				$740,900
EXIST. FACILITY:	RURAL DIVIDED		PROP. FACILITY:	RURAL DIVIDED			09/1992	$740,900
SAN ANGELO	RUNNELS	CR	0907-13-901	0.3		C		$0
DESCRIPTION:	REPLACE BRIDGE AND APPROACHES							$0
LIMITS FROM:	AT MUSTANG CREEK			TO: .				$96,000
EXIST. FACILITY:	RURAL UNDIVIDED		PROP. FACILITY:	RURAL UNDIVIDED			06/1995	$96,000
SAN ANGELO	TOM GREEN	CR	0907-24-902	0.3		C		$0
DESCRIPTION:	REPLACE BRIDGE AND APPROACHES							$0
LIMITS FROM:	AT THE SOUTH CONCHO RIVER			TO: .				$2,400,000
EXIST. FACILITY:	RURAL UNDIVIDED		PROP. FACILITY:	RURAL UNDIVIDED			01/1996	$2,400,000
SAN ANGELO	COKE	CR	0907-14-900	0		C		$0
DESCRIPTION:	REPLACE BRIDGE AND APPROACHES							$0
LIMITS FROM:	AT DRAW ON CR 116 (DENMAN LANE)			TO: .				$180,000
EXIST. FACILITY:	RURAL UNDIVIDED		PROP. FACILITY:	RURAL UNDIVIDED			10/2003	$180,000
SAN ANGELO	CROCKETT	SH 290	0140-08-900	0		C		$0
DESCRIPTION:	REPLACE BRIDGE AND APPROACHES							$0
LIMITS FROM:	AT LIVE OAK CREEK			TO: .				$2,000,000
EXIST. FACILITY:	RURAL UNDIVIDED		PROP. FACILITY:	RURAL UNDIVIDED			10/2003	$2,000,000
SAN ANGELO	TOM GREEN	US 67	0158-02-060	0.1		C		$0
DESCRIPTION:	WIDEN AND REHABILITATE BRIDGES							$0
LIMITS FROM:	AT RED CREEK			TO: .				$536,900
EXIST. FACILITY:	RURAL DIVIDED		PROP. FACILITY:	RURAL DIVIDED			09/1992	$536,900
				SAN ANGELO TOTAL:				$0
				11 PROJECTS				$0
								$6,560,800
								$6,560,800

PROJECT HAS ADVANCED TO A HIGHER AUTHORIZATION.

DISTRICT	COUNTY	HWY NO	CONT-SECT-JOB	LENGTH MILES	SCHED DT	LEVEL OF AUTHORITY	OTHER CATEGORIES DATE OF LATEST EST	OTHER PARTICIPATION OTHER CAT FUNDS CATEGORY 6 FUNDS EST CONST COST
SAN ANTONIO	BANDERA	CS	0915-47-002	0.1	2005	C		$0
DESCRIPTION:	REPLACE BRIDGE & APPROACHES							$0
LIMITS FROM:	IN BANDERA ON FIRST STREET AT MEDIN			TO: .				$353,700
EXIST. FACILITY:	RURAL UNDIVIDED		PROP. FACILITY: RURAL UNDIVIDED				06/1995	$353,700
SAN ANTONIO	BEXAR	MH	8019-15-900	0.1	2005	C		$0
DESCRIPTION:	REHABILITATE BRIDGE AND APPROACHES							$0
LIMITS FROM:	IN SAN ANTONIO ON ST CLOUD RD			TO: AT DRAIN				$300,000
EXIST. FACILITY:	URBAN UNDIVIDED		PROP. FACILITY: URBAN UNDIVIDED				03/2003	$300,000
SAN ANTONIO	COMAL	CR	0915-17-019	0.1	2005	C		$0
DESCRIPTION:	REPLACING BRIDGE AND APPROACHES							$0
LIMITS FROM:	ON OLD SPRING BRANCH RD AT CYPRESS CREEK			TO: .				$108,000
EXIST. FACILITY:	RURAL UNDIVIDED		PROP. FACILITY: RURAL UNDIVIDED				06/1993	$108,000
SAN ANTONIO	COMAL	MH	8410-15-900	0.1	2005	C		$0
DESCRIPTION:	REPLACE BRIDGE AND APPROACHES							$0
LIMITS FROM:	ON LINCOLN-GARDEN ST AT COMAL RIVER			TO: .				$762,500
EXIST. FACILITY:	URBAN UNDIVIDED		PROP. FACILITY: URBAN UNDIVIDED				08/2001	$762,500
SAN ANTONIO	KENDALL	CR	0915-11-961	0.1	2005	C		$0
DESCRIPTION:	REPLACE BRIDGE AND APPROACHES							$0
LIMITS FROM:	RIVER BEND RD AT GUADALUPE RIVER			TO: .				$300,000
EXIST. FACILITY:	RURAL UNDIVIDED		PROP. FACILITY: RURAL UNDIVIDED				03/2003	$300,000
SAN ANTONIO	WILSON	CR	0915-14-025	0.1	2005	C		$0
DESCRIPTION:	REPLACE BRIDGE AND APPROACHES							$0
LIMITS FROM:	CR 120 AT SAN ANTONIO RIVER			TO: .				$266,250
EXIST. FACILITY:	RURAL UNDIVIDED		PROP. FACILITY: RURAL UNDIVIDED				03/1996	$266,250
SAN ANTONIO	WILSON	CR	0915-14-901	0.1	2005	C		$0
DESCRIPTION:	REPLACE BRIDGE & APPROACHES							$0
LIMITS FROM:	CR 142 AT DRAW			TO: .				$200,000
EXIST. FACILITY:	RURAL UNDIVIDED		PROP. FACILITY: RURAL UNDIVIDED				12/2002	$200,000
SAN ANTONIO	ATASCOSA	CR	0915-13-013	0.1	2006	C		$0
DESCRIPTION:	REPLACE BRIDGE & APPROACHES							$0
LIMITS FROM:	ON CR 416 AT BORREGO CREEK			TO: .				$134,300
EXIST. FACILITY:	RURAL UNDIVIDED		PROP. FACILITY: RURAL UNDIVIDED				11/1996	$134,300
SAN ANTONIO	BEXAR	IH 35	0017-02-059	0.1	2006	C		$0
DESCRIPTION:	REPLACE BRIDGE & APPROACHES							$0
LIMITS FROM:	SB COLLECTOR RD AT IH 410			TO: (SW OF SAN ANTONIO)				$633,750
EXIST. FACILITY:	URBAN FREEWAY		PROP. FACILITY: URBAN FREEWAY				07/1997	$633,750
SAN ANTONIO	BEXAR	IH 35	0017-02-061	0.1	2006	C		$0
DESCRIPTION:	REPLACE BRIDGE & APPROACHES							$0
LIMITS FROM:	NB COLLECTOR RD AT IH 410			TO: (SW OF SAN ANTONIO)				$426,000
EXIST. FACILITY:	URBAN FREEWAY		PROP. FACILITY: URBAN FREEWAY				03/2003	$426,000
SAN ANTONIO	BEXAR	IH 35	0017-09-072	0.1	2006	C		$0
DESCRIPTION:	REHABILITATE BRIDGES & APPROACHES							$0
LIMITS FROM:	SB & NB MAINLANES AT THEO & MALONE AVE			TO: .				$2,700,000
EXIST. FACILITY:	URBAN FREEWAY		PROP. FACILITY: URBAN FREEWAY				02/2002	$2,700,000
SAN ANTONIO	BEXAR	IH 35	0017-09-073	0.1	2006	C		$0
DESCRIPTION:	REHABILITATE BRIDGE & APPROACHES							$0
LIMITS FROM:	SOUTHBOUND MAINLANES			TO: AT DIVISION AVE				$1,250,000
EXIST. FACILITY:	URBAN FREEWAY		PROP. FACILITY: URBAN FREEWAY				02/2002	$1,250,000
SAN ANTONIO	BEXAR	IH 35	0017-09-074	0.1	2006	C		$0
DESCRIPTION:	REHABILITATE BRIDGES & APPROACHES							$0
LIMITS FROM:	NORTHBOUND & SOUTHBOUND MAINLANES			TO: AT SOUTHCROSS BLVD				$2,500,000
EXIST. FACILITY:	URBAN FREEWAY		PROP. FACILITY: URBAN FREEWAY				02/2002	$2,500,000
SAN ANTONIO	BEXAR	IH 35	0017-09-080	0.1	2006	C		$0
DESCRIPTION:	REHABILITATE BRIDGE AND APPROACHES							$0
LIMITS FROM:	NORTHBOUND MAINLANES AT DIVISION AVE			TO: .				$1,250,000
EXIST. FACILITY:	URBAN FREEWAY		PROP. FACILITY: URBAN FREEWAY				02/2002	$1,250,000
SAN ANTONIO	BEXAR	IH 35	0017-10-200	0.1	2006	C		$0
DESCRIPTION:	REHABILITATE BRIDGE & APPROACHES							$0
LIMITS FROM:	NORTHBOUND MAINLANE AT SALADO CREEK			TO: .				$700,000
EXIST. FACILITY:	URBAN FREEWAY		PROP. FACILITY: URBAN FREEWAY				06/1995	$700,000

PROJECT HAS ADVANCED TO A HIGHER AUTHORIZATION.

DISTRICT	COUNTY	HWY NO	CONT-SECT-JOB	LENGTH MILES	SCHED DT	LEVEL OF AUTHORITY	OTHER CATEGORIES DATE OF LATEST EST	OTHER PARTICIPATION OTHER CAT FUNDS CATEGORY 6 FUNDS EST CONST COST
SAN ANTONIO	BEXAR	IH 35	0017-10-904	0.1	2006	C		$0
DESCRIPTION:	REHAB BRIDGE & APPROACHES							$0
LIMITS FROM:	SB ML AT SALADO CREEK			TO: .				$1,142,500
EXIST. FACILITY:	URBAN FREEWAY		PROP. FACILITY:	URBAN FREEWAY			08/1998	$1,142,500
SAN ANTONIO	BEXAR	US 90	0024-08-901	0.1	2006	C		$0
DESCRIPTION:	REHAB BRIDGE & APPROACHES							$0
LIMITS FROM:	AT OLD US 90			TO: .				$460,000
EXIST. FACILITY:	URBAN FREEWAY		PROP. FACILITY:	URBAN FREEWAY			09/1998	$460,000
SAN ANTONIO	BEXAR	IH 10	0025-02-155	0.1	2006	C		$0
DESCRIPTION:	REHABILITATE BRIDGE & APPROACHES							$0
LIMITS FROM:	ON SOUTH FRONTAGE RD AT MARTINEZ CREEK			TO: .				$300,000
EXIST. FACILITY:	RURAL FREEWAY		PROP. FACILITY:	RURAL FREEWAY			03/2003	$300,000
SAN ANTONIO	BEXAR	IH 10	0025-02-903	0.1	2006	C		$0
DESCRIPTION:	REHAB BRIDGE & APPROACHES							$0
LIMITS FROM:	AT FM 1518 (OVER IH 10)			TO: .				$300,000
EXIST. FACILITY:	URBAN FREEWAY		PROP. FACILITY:	URBAN FREEWAY			03/2003	$300,000
SAN ANTONIO	BEXAR	CS	0915-12-218	0.1	2006	C		$0
DESCRIPTION:	REPLACE BRIDGE & APPROACHES							$0
LIMITS FROM:	IN SAN ANTONIO ON SOMERSET RD			TO: AT LEON CREEK				$450,000
EXIST. FACILITY:	URBAN UNDIVIDED		PROP. FACILITY:	URBAN UNDIVIDED			06/1995	$450,000
SAN ANTONIO	COMAL	BI 35-H	0016-11-960	0.1	2006	C		$0
DESCRIPTION:	REHABILITATE BRIDGE AND APPROACHES							$0
LIMITS FROM:	AT GUADALUPE RIVER			TO: .				$817,500
EXIST. FACILITY:	URBAN UNDIVIDED		PROP. FACILITY:	URBAN UNDIVIDED			05/1996	$817,500
SAN ANTONIO	COMAL	CS	0915-17-025	0.1	2006	C		$0
DESCRIPTION:	REPLACE BRIDGE & APPROACHES							$0
LIMITS FROM:	IN NEW BRAUNFELS ON GRUENE RD			TO: AT GUADALUPE RIVER				$875,000
EXIST. FACILITY:	URBAN UNDIVIDED		PROP. FACILITY:	URBAN UNDIVIDED			02/1997	$875,000
SAN ANTONIO	COMAL	MH	8403-15-001	0.1	2006	C		$0
DESCRIPTION:	REPLACING BRIDGE & APPROACHES							$0
LIMITS FROM:	IN NEW BRAUNFELS ON LANDA PARK DRIV			TO: AT COMAL RIVER				$264,251
EXIST. FACILITY:	URBAN UNDIVIDED		PROP. FACILITY:	URBAN UNDIVIDED			12/2003	$264,251
SAN ANTONIO	KENDALL	CS	0915-11-015	0.1	2006	C		$0
DESCRIPTION:	REPLACE BRIDGE & APPROACHES							$0
LIMITS FROM:	IN COMFORT ON HIGH ST AT GUADALUPE			TO: .				$300,000
EXIST. FACILITY:	RURAL UNDIVIDED		PROP. FACILITY:	RURAL UNDIVIDED			03/2003	$300,000
SAN ANTONIO	KERR	SH 39	0193-01-026	0.1	2006	C		$0
DESCRIPTION:	REHABILITATE BRIDGE AND APPROACHES							$0
LIMITS FROM:	AT S FORK OF GUADALUPE RIVER, 7.00			TO: OF FM 187				$311,700
EXIST. FACILITY:	RURAL UNDIVIDED		PROP. FACILITY:	RURAL UNDIVIDED			12/1997	$311,700
SAN ANTONIO	KERR	SH 39	0193-01-027	0.1	2006	C		$0
DESCRIPTION:	REHABILITATE BRIDGE AND APPROACHES							$0
LIMITS FROM:	AT S FORK OF GUADALUPE RIVER, 8.00 MI E			TO: OF FM 187				$300,000
EXIST. FACILITY:	RURAL UNDIVIDED		PROP. FACILITY:	RURAL UNDIVIDED			03/2003	$300,000
SAN ANTONIO	KERR	SH 39	0193-01-960	0.1	2006	C		$0
DESCRIPTION:	REHABILITATE BRIDGE AND APPROACHES							$0
LIMITS FROM:	A S FORK OF GUADALUPE RIVER			TO: .				$300,000
EXIST. FACILITY:	RURAL UNDIVIDED		PROP. FACILITY:	RURAL UNDIVIDED			03/2003	$300,000
SAN ANTONIO	KERR	FM 1340	0829-04-021	0.1	2006	C		$0
DESCRIPTION:	REPLACING BRIDGE AND APPROACHES							$0
LIMITS FROM:	AT N FORK OF GUADALUPE RIVER			TO: .				$979,820
EXIST. FACILITY:	RURAL UNDIVIDED		PROP. FACILITY:	RURAL UNDIVIDED			12/1997	$979,820
SAN ANTONIO	KERR	FM 1340	0829-04-960	0.1	2006	C		$0
DESCRIPTION:	REHABILITATE BRIDGE AND APPROACHES							$0
LIMITS FROM:	AT N FORK OF GUADALUPE RIVER			TO: .				$300,000
EXIST. FACILITY:	RURAL UNDIVIDED		PROP. FACILITY:	RURAL UNDIVIDED			03/2003	$300,000
SAN ANTONIO	KERR	CR	0915-15-080	0.1	2006	C		$0
DESCRIPTION:	REPLACE BRIDGE AND APPROACHES							$0
LIMITS FROM:	HERMANN SONS RD AT GUADALUPE RIVER			TO: .				$853,730
EXIST. FACILITY:	RURAL UNDIVIDED		PROP. FACILITY:	RURAL UNDIVIDED			02/2004	$853,730

PROJECT HAS ADVANCED TO A HIGHER AUTHORIZATION.

DISTRICT	COUNTY	HWY NO	CONT-SECT-JOB	LENGTH MILES	SCHED DT	LEVEL OF AUTHORITY	OTHER CATEGORIES DATE OF LATEST EST	OTHER PARTICIPATION OTHER CAT FUNDS CATEGORY 6 FUNDS EST CONST COST
SAN ANTONIO	WILSON	FM 775	0850-02-006	0.2	2006	C		$0
DESCRIPTION:	REHABILITATE BRIDGE AND APPROACHES							$0
LIMITS FROM:	AT CIBOLO CREEK			TO: .				$796,000
EXIST. FACILITY:	RURAL UNDIVIDED		PROP. FACILITY:	RURAL UNDIVIDED			05/1993	$796,000
SAN ANTONIO	BEXAR	IH 35	0017-10-905	0.1	2007	C		$0
DESCRIPTION:	REHAB BRIDGE & APPROACHES							$0
LIMITS FROM:	SB ML AT ABAND SPRR & FR			TO: .				$450,000
EXIST. FACILITY:	URBAN FREEWAY		PROP. FACILITY:	URBAN FREEWAY			08/1998	$450,000
SAN ANTONIO	BEXAR	IH 35	0017-10-910	0.1	2007	C		$0
DESCRIPTION:	REHABILITATE BRIDGE & APPROACHES							$0
LIMITS FROM:	IH 35 NB CONN E AT IH 35 NB FR & SPRR			TO: .				$650,000
EXIST. FACILITY:			PROP. FACILITY:				11/1999	$650,000
SAN ANTONIO	BEXAR	IH 10	0025-02-908	0.1	2007	C		$0
DESCRIPTION:	REHAB BRIDGE & APPROACHES							$0
LIMITS FROM:	AT IH 410 SB FR (E OF SA)			TO: .				$377,500
EXIST. FACILITY:	URBAN FREEWAY		PROP. FACILITY:	URBAN FREEWAY			09/1998	$377,500
SAN ANTONIO	BEXAR	LP 345	0072-09-960	0.1	2007	C		$0
DESCRIPTION:	REHABILITATE BRIDGE & APPROACHES							$0
LIMITS FROM:	LP 345 AT MARTINEZ CREEK			TO: .				$300,000
EXIST. FACILITY:	URBAN DIVIDED		PROP. FACILITY:	URBAN DIVIDED			03/2003	$300,000
SAN ANTONIO	BEXAR	IH 10	0072-12-910	0.1	2007	C		$0
DESCRIPTION:	REHABILITATE BRIDGE & APPROACHES							$0
LIMITS FROM:	IH 10 WB AT W POPLAR ST			TO: .				$975,000
EXIST. FACILITY:			PROP. FACILITY:				11/1999	$975,000
SAN ANTONIO	BEXAR	IH 10	0072-12-911	0.1	2007	C		$0
DESCRIPTION:	REHABILITATE BRIDGE & APPROACHES							$0
LIMITS FROM:	IH 10 EB AT W POPLAR ST			TO: .				$905,000
EXIST. FACILITY:			PROP. FACILITY:				11/1999	$905,000
SAN ANTONIO	BEXAR	IH 10	0072-12-960	0.1	2007	C		$0
DESCRIPTION:	REHABILITATE BRIDGE & APPROACHES							$0
LIMITS FROM:	IH 10 AT SP 421 (CULEBRA RD)			TO: .				$300,000
EXIST. FACILITY:	URBAN FREEWAY		PROP. FACILITY:	URBAN FREEWAY			03/2003	$300,000
SAN ANTONIO	BEXAR	IH 10	0072-12-961	0.1	2007	C		$0
DESCRIPTION:	REHABILITATE BRIDGE AND APPROACHES							$0
LIMITS FROM:	AT FREDERICKSBURG RD			TO: .				$300,000
EXIST. FACILITY:	URBAN FREEWAY		PROP. FACILITY:	URBAN FREEWAY			03/2003	$300,000
SAN ANTONIO	BEXAR	US 87	0143-01-049	0.2	2007	C		$0
DESCRIPTION:	REHABILITATE BRIDGE AND APPROACHES							$0
LIMITS FROM:	AT SALADO CREEK			TO: .				$1,092,000
EXIST. FACILITY:	URBAN UNDIVIDED		PROP. FACILITY:	URBAN DIVIDED			05/1993	$1,092,000
SAN ANTONIO	BEXAR	IH 410	0521-04-913	0.1	2007	C		$0
DESCRIPTION:	REHABILITATING BRIDGE & APPROACHES							$0
LIMITS FROM:	IH 410 AT SPUR 537 (SAN PEDRO)			TO: .				$300,000
EXIST. FACILITY:	URBAN FREEWAY		PROP. FACILITY:	URBAN FREEWAY			03/2003	$300,000
SAN ANTONIO	COMAL	SH 46	0215-02-901	0.1	2007	C		$0
DESCRIPTION:	REHAB BRIDGE & APPROACHES							$0
LIMITS FROM:	AT BS 46C (OLD LP 453)			TO: .				$300,000
EXIST. FACILITY:	URBAN UNDIVIDED		PROP. FACILITY:	URBAN UNDIVIDED			03/2003	$300,000
SAN ANTONIO	KERR	FM 394	0142-08-901	0.1	2007	C		$0
DESCRIPTION:	REHAB BRIDGES & APPROACHES							$0
LIMITS FROM:	AT GUADALUPE RIVER			TO: .				$300,000
EXIST. FACILITY:	URBAN UNDIVIDED		PROP. FACILITY:	URBAN UNDIVIDED			03/2003	$300,000
SAN ANTONIO	KERR	RM 783	1135-02-900	0.1	2007	C		$0
DESCRIPTION:	REHABILITATE BRIDGE & APPROACHES							$0
LIMITS FROM:	AT TOWN CREEK			TO: .				$300,000
EXIST. FACILITY:	RURAL UNDIVIDED		PROP. FACILITY:	RURAL UNDIVIDED			03/2003	$300,000
SAN ANTONIO	MEDINA	CR	0915-45-902	0.1	2007	C		$0
DESCRIPTION:	REPALCE BRIDGE AND APPROACHES							$0
LIMITS FROM:	ON CR 545(YANCEY-BIRY) AT HONDO CRE			TO: .				$360,000
EXIST. FACILITY:	RURAL UNDIVIDED		PROP. FACILITY:	RURAL UNDIVIDED			01/1996	$360,000

PROJECT HAS ADVANCED TO A HIGHER AUTHORIZATION.

DISTRICT	COUNTY	HWY NO	CONT-SECT-JOB	LENGTH MILES	SCHED DT	LEVEL OF AUTHORITY	OTHER CATEGORIES DATE OF LATEST EST	OTHER PARTICIPATION OTHER CAT FUNDS CATEGORY 6 FUNDS EST CONST COST
SAN ANTONIO	MEDINA	CR	0915-45-907	0.1	2007	C		$0
DESCRIPTION:	REPLACE BRIDGE & APPROACHES							$0
LIMITS FROM:	ON COUNTY ROAD 429			TO:	AT LIVE OAK CREEK			$440,000
EXIST. FACILITY:	RURAL UNDIVIDED		PROP. FACILITY:		RURAL UNDIVIDED		08/2001	$440,000
SAN ANTONIO	MEDINA	CR	0915-45-909	0.1	2007	C		$0
DESCRIPTION:	REPLACING BRIDGE & APPROACHES							$0
LIMITS FROM:	ON CR 674			TO:	AT CHACON CREEK			$300,000
EXIST. FACILITY:	RURAL UNDIVIDED		PROP. FACILITY:		RURAL UNDIVIDED		03/2003	$300,000
SAN ANTONIO	WILSON	CR	0915-14-007	0.1	2007	C		$0
DESCRIPTION:	REPLACE BRIDGE & APPROACHES							$0
LIMITS FROM:	ON CR 337 AT CIBOLO CREEK			TO:	.			$456,400
EXIST. FACILITY:	RURAL UNDIVIDED		PROP. FACILITY:		RURAL UNDIVIDED		06/1995	$456,400
SAN ANTONIO	WILSON	CR	0915-14-013	0.1	2007	C		$0
DESCRIPTION:	REPLACE BRIDGE & APPROACHES							$0
LIMITS FROM:	ON CADDO RD AT ECLETO CREEK			TO:	.			$300,000
EXIST. FACILITY:	RURAL UNDIVIDED		PROP. FACILITY:		RURAL UNDIVIDED		03/2003	$300,000
SAN ANTONIO	WILSON	CR	0915-14-017	0.1	2007	C		$0
DESCRIPTION:	REPLACE BRIDGE & APPROACHES							$0
LIMITS FROM:	ON CR 148 AT PICOSA CREEK			TO:	.			$300,000
EXIST. FACILITY:	RURAL UNDIVIDED		PROP. FACILITY:		RURAL UNDIVIDED		06/1995	$300,000
SAN ANTONIO	WILSON	CR	0915-14-019	0.1	2007	C		$0
DESCRIPTION:	REPLACE BRIDGE & APPROACHES							$0
LIMITS FROM:	ON CR 138 AT BORREGO CREEK			TO:	(NORTH CROSSING)			$300,000
EXIST. FACILITY:	RURAL UNDIVIDED		PROP. FACILITY:		RURAL UNDIVIDED		03/2003	$300,000
SAN ANTONIO	WILSON	CR	0915-14-900	0.1	2007	C		$0
DESCRIPTION:	REPLACE BRIDGE AND APPROACHES							$0
LIMITS FROM:	ON CR 235 AT DRY CREEK			TO:	.			$300,000
EXIST. FACILITY:	RURAL UNDIVIDED		PROP. FACILITY:		RURAL UNDIVIDED		03/2003	$300,000
SAN ANTONIO	WILSON	CR	0915-14-902	0.1	2007	C		$0
DESCRIPTION:	REPLACING BRIDGE & APPROACHES							$0
LIMITS FROM:	ON CR 134			TO:	AT OLMOS CREEK			$300,000
EXIST. FACILITY:	RURAL UNDIVIDED		PROP. FACILITY:		RURAL UNDIVIDED		03/2003	$300,000
SAN ANTONIO	BEXAR	IH 10	0025-02-141	0.1	2008	C		$0
DESCRIPTION:	REPAIR AND WIDEN UNDERPASSES AND APPROACHES							$0
LIMITS FROM:	UNDERPASSES OF NB & SB IH 410, E OF			TO:	SAN ANTONIO			$685,000
EXIST. FACILITY:	URBAN FREEWAY		PROP. FACILITY:		URBAN FREEWAY		06/1993	$685,000
SAN ANTONIO	BEXAR	US 281	0073-02-052	0.4	2008	C		$0
DESCRIPTION:	REPAIR AND WIDEN BRIDGE AND APPROACHES							$0
LIMITS FROM:	AT MEDINA RIVER (SB)			TO:	.			$1,154,669
EXIST. FACILITY:	RURAL DIVIDED		PROP. FACILITY:		RURAL DIVIDED		08/1995	$1,154,669
SAN ANTONIO	BEXAR	US 281	0073-02-059	0.3	2008	C		$0
DESCRIPTION:	REHABILITATE BRIDGE AND APPROACHES							$0
LIMITS FROM:	AT MEDINA RIVER (NBL)			TO:	.			$981,000
EXIST. FACILITY:	RURAL DIVIDED		PROP. FACILITY:		RURAL DIVIDED		05/1993	$981,000
SAN ANTONIO	BEXAR	US 281	0073-08-904	0.1	2008	C		$0
DESCRIPTION:	REHAB BRIDGE & APPROACHES							$0
LIMITS FROM:	AT ALPINE DR			TO:	.			$820,000
EXIST. FACILITY:	URBAN FREEWAY		PROP. FACILITY:		URBAN FREEWAY		08/1998	$820,000
SAN ANTONIO	BEXAR	SH 16	0613-01-049	0.1	2008	C		$0
DESCRIPTION:	REPLACE BRIDGE AND APPROACHES							$0
LIMITS FROM:	NORTHBOUND MAINLANES AT			TO:	LEON CREEK			$300,000
EXIST. FACILITY:	RURAL DIVIDED		PROP. FACILITY:		RURAL DIVIDED		03/2003	$300,000
SAN ANTONIO	BEXAR	SH 16	0613-01-960	0.1	2008	C		$0
DESCRIPTION:	REHABILITATE BRIDGE AND APPROACHES							$0
LIMITS FROM:	SOUTHBOUND MAINLANES AT LEON CREEK			TO:	.			$300,000
EXIST. FACILITY:	RURAL DIVIDED		PROP. FACILITY:		RURAL DIVIDED		03/2003	$300,000
SAN ANTONIO	BEXAR	CS	0915-12-221	0.1	2008	C		$0
DESCRIPTION:	REPLACE BRIDGE & APPROACHES							$0
LIMITS FROM:	IN SAN ANTONIO ON S PRESA ST			TO:	AT SAN ANTONIO RIVER			$300,000
EXIST. FACILITY:	URBAN UNDIVIDED		PROP. FACILITY:		URBAN UNDIVIDED		03/2003	$300,000

PROJECT HAS ADVANCED TO A HIGHER AUTHORIZATION.

DISTRICT	COUNTY	HWY NO	CONT-SECT-JOB	LENGTH MILES	SCHED DT	LEVEL OF AUTHORITY	OTHER CATEGORIES DATE OF LATEST EST	OTHER PARTICIPATION OTHER CAT FUNDS CATEGORY 6 FUNDS EST CONST COST
SAN ANTONIO	BEXAR	CS	0915-12-900	0.1	2008	C		$0
DESCRIPTION:	REPLACE BRIDGE & APPROACHES							$0
LIMITS FROM:	ON N SAN JACINTO ST			TO:	AT ALAZAN CREEK			$775,000
EXIST. FACILITY:	URBAN UNDIVIDED		PROP. FACILITY:		URBAN UNDIVIDED		11/1999	$775,000
SAN ANTONIO	BEXAR	CR	0915-12-978	0.1	2008	C		$0
DESCRIPTION:	REHABILITATE BRIDGE AND APPROACHES							$0
LIMITS FROM:	SCHERTZ RD AT HAUL ROAD/PORTLAND CEMENT			TO:	.			$300,000
EXIST. FACILITY:	RURAL UNDIVIDED		PROP. FACILITY:		RURAL UNDIVIDED		03/2003	$300,000
SAN ANTONIO	COMAL	FM 311	1541-01-011	0.3	2008	C		$0
DESCRIPTION:	REPLACING BRIDGE AND APPROACHES							$0
LIMITS FROM:	AT MILLER CREEK, 2.67 MI E OF US 281			TO:	.			$368,000
EXIST. FACILITY:	RURAL UNDIVIDED		PROP. FACILITY:		RURAL UNDIVIDED		06/1993	$368,000
SAN ANTONIO	COMAL	MH	8408-15-006	0.1	2008	C		$0
DESCRIPTION:	REHABILITATE BRIDGE & APPROACHES							$0
LIMITS FROM:	IN NEW BRAUNFELS ON SAN ANTONIO ST			TO:	AT COMAL RIVER			$1,000,000
EXIST. FACILITY:	URBAN UNDIVIDED		PROP. FACILITY:		URBAN UNDIVIDED		06/1995	$1,000,000
SAN ANTONIO	KENDALL	US 87	0072-14-960	0.1	2008	C		$0
DESCRIPTION:	REHABILITATE BRIDGE AND APPROACHES							$0
LIMITS FROM:	AT CIBOLO CREEK			TO:	.			$300,000
EXIST. FACILITY:	URBAN UNDIVIDED		PROP. FACILITY:		URBAN UNDIVIDED		03/2003	$300,000
SAN ANTONIO	KERR	SH 39	0193-02-960	0.1	2008	C		$0
DESCRIPTION:	REHABILITATE BRIDGE & APPROACHES							$0
LIMITS FROM:	SH 39 AT SOUTH FORK GUADALUPE RIVER			TO:	(RAMP-ROADSIDE PARK)			$300,000
EXIST. FACILITY:	RURAL UNDIVIDED		PROP. FACILITY:		RURAL UNDIVIDED		03/2003	$300,000
SAN ANTONIO	MEDINA	CR	0915-45-900	0.1	2008	C		$0
DESCRIPTION:	REPLACE BRIDGE & APPROACHES							$0
LIMITS FROM:	CR 511 AT DRAW			TO:	.			$300,000
EXIST. FACILITY:	RURAL UNDIVIDED		PROP. FACILITY:		RURAL UNDIVIDED		03/2003	$300,000
SAN ANTONIO	MEDINA	CR	0915-45-903	0.1	2008	C		$0
DESCRIPTION:	REPLACE BRIDGE & APPROACHES							$0
LIMITS FROM:	CR 5711 AT MEDINA RIVER			TO:	.			$300,000
EXIST. FACILITY:	RURAL UNDIVIDED		PROP. FACILITY:		RURAL UNDIVIDED		03/2003	$300,000
SAN ANTONIO	WILSON	FM 541	0366-09-960	0.1	2008	C		$0
DESCRIPTION:	REHABILITATE BRIDGE AND APPROACHES							$0
LIMITS FROM:	AT MARCELINAS CREEK			TO:	.			$300,000
EXIST. FACILITY:	RURAL UNDIVIDED		PROP. FACILITY:		RURAL UNDIVIDED		03/2003	$300,000
SAN ANTONIO	WILSON	CR	0915-14-021	0.1	2008	C		$0
DESCRIPTION:	REPLACE BRIDGE & APPROACHES							$0
LIMITS FROM:	ON CR 117 AT SAN ANTONIO RIVER			TO:	.			$300,000
EXIST. FACILITY:	RURAL UNDIVIDED		PROP. FACILITY:		RURAL UNDIVIDED		03/2003	$300,000
SAN ANTONIO	BANDERA	CR	0915-47-960	0.1		C		$0
DESCRIPTION:	REPLACE BRIDGE AND APPROACHES							$0
LIMITS FROM:	CR 239 AT MEDINA RIVER			TO:	.			$300,000
EXIST. FACILITY:	RURAL UNDIVIDED		PROP. FACILITY:		RURAL UNDIVIDED		03/2003	$300,000
SAN ANTONIO	BEXAR	IH 35	0017-09-901	0.1		C		$0
DESCRIPTION:	REHABILITATE BRIDGE & APPROACHES							$0
LIMITS FROM:	IH 35 SB FR AT CONCEPCION CREEK			TO:	.			$300,000
EXIST. FACILITY:			PROP. FACILITY:				03/2003	$300,000
SAN ANTONIO	BEXAR	IH 35	0017-10-965	0.1		C		$0
DESCRIPTION:	REHABILITATE BRIDGE AND APPROACHES							$0
LIMITS FROM:	AT NOGALITOS STREET OVERPASS			TO:	.			$300,000
EXIST. FACILITY:	URBAN FREEWAY		PROP. FACILITY:		URBAN FREEWAY		03/2003	$300,000
SAN ANTONIO	BEXAR	US 90	0024-08-961	0.1		C		$0
DESCRIPTION:	REHABILITATE BRIDGE AND APPROACHES							$0
LIMITS FROM:	WESTBOUND FRONTAGE RD AT SH 151 NB CONN			TO:	.			$300,000
EXIST. FACILITY:	URBAN FREEWAY		PROP. FACILITY:		URBAN FREEWAY		03/2003	$300,000
SAN ANTONIO	BEXAR	IH 10	0025-02-902	0.1		C		$0
DESCRIPTION:	REHAB BRIDGE & APPROACHES							$0
LIMITS FROM:	AT IH 10 SFR AT SALITRILLO CREEK			TO:	.			$300,000
EXIST. FACILITY:	URBAN FREEWAY		PROP. FACILITY:		URBAN FREEWAY		03/2003	$300,000

PROJECT HAS ADVANCED TO A HIGHER AUTHORIZATION.

DISTRICT	COUNTY	HWY NO	CONT-SECT-JOB	LENGTH MILES	SCHED DT	LEVEL OF AUTHORITY	OTHER CATEGORIES DATE OF LATEST EST	OTHER PARTICIPATION OTHER CAT FUNDS CATEGORY 6 FUNDS EST CONST COST
SAN ANTONIO	BEXAR	IH 10	0072-12-907	0.1		C		$0
DESCRIPTION:	REHAB BRIDGE & APPROACHES							$0
LIMITS FROM:	SAN PEDRO CREEK/VIC IN SAN SABA ST			TO: .				$300,000
EXIST. FACILITY:	URBAN UNDIVIDED		PROP. FACILITY: URBAN UNDIVIDED				03/2003	$300,000
SAN ANTONIO	BEXAR	US 181	0100-02-960	0.1		C		$0
DESCRIPTION:	REHABILITATE BRIDGE AND APPROACHES							$0
LIMITS FROM:	AT CALAVERAS CREEK (EB)			TO: .				$300,000
EXIST. FACILITY:	RURAL DIVIDED		PROP. FACILITY: RURAL DIVIDED				03/2003	$300,000
SAN ANTONIO	BEXAR	IH 410	0521-04-912	0.1		C		$0
DESCRIPTION:	REHAB BRIDGE & APPROACHES							$0
LIMITS FROM:	SB FR AT LEON CREEK			TO: .				$987,500
EXIST. FACILITY:	URBAN FREEWAY		PROP. FACILITY: URBAN FREEWAY				09/1998	$987,500
SAN ANTONIO	BEXAR	IH 410	0521-04-960	0.1		C		$0
DESCRIPTION:	REHABILITATE BRIDGE & APPROACHES							$0
LIMITS FROM:	IH 410 SB FRONTAGE RD AT SLICK RANCH CRK			TO: .				$300,000
EXIST. FACILITY:	URBAN FREEWAY		PROP. FACILITY: URBAN FREEWAY				03/2003	$300,000
SAN ANTONIO	BEXAR	IH 410	0521-04-961	0.1		C		$0
DESCRIPTION:	REHABILITATE BRIDGES & APPROACHES							$0
LIMITS FROM:	IH 410 NB FRONTAGE RD AT LEON CREEK			TO: .				$493,750
EXIST. FACILITY:	URBAN FREEWAY		PROP. FACILITY: URBAN FREEWAY				04/1996	$493,750
SAN ANTONIO	BEXAR	IH 410	0521-04-964	0.1		C		$0
DESCRIPTION:	REHABILITATE BRIDGE AND APRROACHES							$0
LIMITS FROM:	AT SLICK RANCH CREEK (NB FRONT RD)			TO: .				$300,000
EXIST. FACILITY:	URBAN FREEWAY		PROP. FACILITY: URBAN FREEWAY				03/2003	$300,000
SAN ANTONIO	BEXAR	CS	0915-12-219	0.1		C		$0
DESCRIPTION:	REPLACE BRIDGE & APPROACHES							$0
LIMITS FROM:	IN SAN ANTONIO ON WOODLAWN PARK RD			TO: AT WOODLAWN LAKE DRAIN				$300,000
EXIST. FACILITY:	RURAL UNDIVIDED		PROP. FACILITY: RURAL UNDIVIDED				03/2003	$300,000
SAN ANTONIO	BEXAR	CS	0915-12-220	0.1		C		$0
DESCRIPTION:	REHABILITATE BRIDGE & APPROACHES							$0
LIMITS FROM:	IN SAN ANTONIO ON INGRAM RD			TO: AT HUEBNER CREEK				$300,000
EXIST. FACILITY:	RURAL UNDIVIDED		PROP. FACILITY: RURAL UNDIVIDED				03/2003	$300,000
SAN ANTONIO	BEXAR	CR	0915-12-904	0.1		C		$0
DESCRIPTION:	REPLACING BRIDGE & APPROACHES							$0
LIMITS FROM:	ON HAUSMAN RD			TO: AT LEON CREEK				$2,020,000
EXIST. FACILITY:	RURAL UNDIVIDED		PROP. FACILITY: RURAL UNDIVIDED				08/2001	$2,020,000
SAN ANTONIO	BEXAR	CR	0915-12-905	0.1		C		$0
DESCRIPTION:	REHABILITATING BRIDGE & APPROACHES							$0
LIMITS FROM:	ON SB MOURSUND RD			TO: AT SIX MILE CREEK				$300,000
EXIST. FACILITY:	RURAL UNDIVIDED		PROP. FACILITY: RURAL UNDIVIDED				03/2003	$300,000
SAN ANTONIO	BEXAR	CS	0915-12-906	0.1		C		$0
DESCRIPTION:	REHABILITATING BRIDGE & APPROACHES							$0
LIMITS FROM:	ON BLANCO RD			TO: AT DRAIN				$300,000
EXIST. FACILITY:	URBAN UNDIVIDED		PROP. FACILITY: URBAN UNDIVIDED				03/2003	$300,000
SAN ANTONIO	BEXAR	CS	0915-12-933	0.1		C		$0
DESCRIPTION:	REHABILITATE BRIDGE AND APPROACHES							$0
LIMITS FROM:	IN SAN ANTONIO ON WETMORE RD			TO: AT SALADO CREEK				$450,000
EXIST. FACILITY:	URBAN UNDIVIDED		PROP. FACILITY: URBAN UNDIVIDED				01/1996	$450,000
SAN ANTONIO	BEXAR	CS	0915-12-934	0.1		C		$0
DESCRIPTION:	REHABILITATE BRIDGE AND APPROACHES							$0
LIMITS FROM:	IN SAN ANTONIO ON DOLOROSA ST			TO: AT SAN ANTONIO RIVER				$300,000
EXIST. FACILITY:	URBAN UNDIVIDED		PROP. FACILITY: URBAN UNDIVIDED				03/2003	$300,000
SAN ANTONIO	BEXAR	CS	0915-12-935	0.1		C		$0
DESCRIPTION:	REPLACE BRIDGE AND APPROACHES							$0
LIMITS FROM:	IN SAN ANTONIO ON CROCKETT ST			TO: AT SAN ANTONIO RIVER				$300,000
EXIST. FACILITY:	URBAN UNDIVIDED		PROP. FACILITY: URBAN UNDIVIDED				03/2003	$300,000
SAN ANTONIO	BEXAR	CS	0915-12-936	0.1		C		$0
DESCRIPTION:	REHABILITATING BRIDGE AND APPROACHES							$0
LIMITS FROM:	IN SAN ANTONIO ON S LAREDO ST			TO: AT APACHE CREEK				$300,000
EXIST. FACILITY:	URBAN UNDIVIDED		PROP. FACILITY: URBAN UNDIVIDED				03/2003	$300,000

PROJECT HAS ADVANCED TO A HIGHER AUTHORIZATION.

DISTRICT	COUNTY	HWY NO	CONT-SECT-JOB	LENGTH MILES	SCHED DT	LEVEL OF AUTHORITY	OTHER CATEGORIES DATE OF LATEST EST	OTHER PARTICIPATION OTHER CAT FUNDS CATEGORY 6 FUNDS EST CONST COST
SAN ANTONIO	BEXAR	CS	0915-12-964	0.1		C		$0
DESCRIPTION:	REPLACE BRIDGE AND APPROACHES							$0
LIMITS FROM:	BRACKENRIDGE AT SAN ANTONO RIVER			TO: .				$302,500
EXIST. FACILITY:	RURAL UNDIVIDED			PROP. FACILITY: RURAL UNDIVIDED			08/2001	$302,500
SAN ANTONIO	BEXAR	MH	8079-15-004	0.1		C		$0
DESCRIPTION:	REHABILITATE BRIDGE & APPROACHES							$0
LIMITS FROM:	IN SAN ANTONIO ON E MARTIN ST			TO: AT SAN ANTONIO RIVER				$300,000
EXIST. FACILITY:	URBAN UNDIVIDED			PROP. FACILITY: URBAN UNDIVIDED			03/2003	$300,000
SAN ANTONIO	COMAL	CR	0915-17-960	0.1		C		$0
DESCRIPTION:	REHABILITATE BRIDGE AND APPROACHES							$0
LIMITS FROM:	CR 736 AT DRY COMAL CREEK			TO: .				$300,000
EXIST. FACILITY:	RURAL UNDIVIDED			PROP. FACILITY: RURAL UNDIVIDED			03/2003	$300,000
SAN ANTONIO	GUADALUPE	CR	0915-46-960	0.1		C		$0
DESCRIPTION:	REHABILITATE BRIDGE AND APPROACHES							$0
LIMITS FROM:	ADMIRAL BENBOW RD AT LAKE MCQUEENY			TO: .				$300,000
EXIST. FACILITY:	RURAL UNDIVIDED			PROP. FACILITY: RURAL UNDIVIDED			03/2003	$300,000
SAN ANTONIO	KENDALL	CS	0915-11-960	0.1		C		$0
DESCRIPTION:	REHABILITATE BRIDGE AND APPROACHES							$0
LIMITS FROM:	SEVENTH ST AT CYPRESS CREEK			TO: .				$300,000
EXIST. FACILITY:	RURAL UNDIVIDED			PROP. FACILITY: RURAL UNDIVIDED			03/2003	$300,000
SAN ANTONIO	KERR	SH 39	0193-02-900	0.1		C		$0
DESCRIPTION:	REHABILITATE BRIDGE & APPROACHES							$0
LIMITS FROM:	AT S FORK OF GUADALUPE RIVER			TO: .				$300,000
EXIST. FACILITY:	RURAL UNDIVIDED			PROP. FACILITY: RURAL UNDIVIDED			03/2003	$300,000
SAN ANTONIO	MEDINA	CR	0915-45-026	0.1		C		$0
DESCRIPTION:	REPLACE BRIDGE & APPROACHES							$0
LIMITS FROM:	ON CR 777 AT CHACON CREEK			TO: .				$300,000
EXIST. FACILITY:	RURAL UNDIVIDED			PROP. FACILITY: RURAL UNDIVIDED			03/2003	$300,000
SAN ANTONIO	MEDINA	CR	0915-45-961	0.1		C		$0
DESCRIPTION:	REHABILITATE BRIDGE AND APPROACHES							$0
LIMITS FROM:	CR 6713 AT DRAW			TO: .				$300,000
EXIST. FACILITY:	RURAL UNDIVIDED			PROP. FACILITY: RURAL UNDIVIDED			03/2003	$300,000
SAN ANTONIO	BEXAR	LP 13	0521-03-901	0.1		C		$0
DESCRIPTION:	REHAB BRIDGE & APPROACHES							$0
LIMITS FROM:	AT SP UPRR (LOCAL RD)			TO: .				$5,267,500
EXIST. FACILITY:	URBAN UNDIVIDED			PROP. FACILITY: URBAN UNDIVIDED			09/1998	$5,267,500
SAN ANTONIO	BEXAR	IH 35	0017-10-901	0.1		C		$0
DESCRIPTION:	REHABILITATE BRIDGE & APPROACHES							$0
LIMITS FROM:	IH 35 SB AT MKT RR			TO: .				$300,000
EXIST. FACILITY:				PROP. FACILITY:			03/2003	$300,000
SAN ANTONIO	BEXAR	IH 35	0017-10-908	0.1		C		$0
DESCRIPTION:	REHAB BRIDGES & APPROACHES							$0
LIMITS FROM:	AT IH 410 CONN-F (BENZ-ENGLEMAN)			TO: .				$380,000
EXIST. FACILITY:	URBAN FREEWAY			PROP. FACILITY: URBAN FREEWAY			09/1998	$380,000
SAN ANTONIO	BEXAR	IH 35	0017-10-911	0.1		C		$0
DESCRIPTION:	REHABILITATE BRIDGE & APPROACHES							$0
LIMITS FROM:	IH 35 NB			TO: AT MKT RR				$844,000
EXIST. FACILITY:	URBAN DIVIDED			PROP. FACILITY: URBAN DIVIDED			11/1999	$844,000
SAN ANTONIO	BEXAR	IH 410	0521-06-900	0.1		C		$0
DESCRIPTION:	REHABILITATING BRIDGE & APPROACHES							$0
LIMITS FROM:	IH 410 SB AT LP 13 NB			TO: .				$300,000
EXIST. FACILITY:	URBAN UNDIVIDED			PROP. FACILITY: URBAN UNDIVIDED			03/2003	$300,000
SAN ANTONIO	BEXAR	CS	0915-12-909	0.1		C		$0
DESCRIPTION:	REPLACING BRIDGE & APPROACHES							$0
LIMITS FROM:	ON GUADALUPE ST EBFR			TO: AT ALAZAN CREEK				$442,500
EXIST. FACILITY:	URBAN UNDIVIDED			PROP. FACILITY: URBAN UNDIVIDED			08/2001	$442,500
SAN ANTONIO	BEXAR	CS	0915-12-955	0.1		C		$0
DESCRIPTION:	REHABILITATE BRIDGE AND APPROACHES							$0
LIMITS FROM:	MEDICAL DR AT ZARZAMORA CREEK			TO: .				$300,000
EXIST. FACILITY:	URBAN UNDIVIDED			PROP. FACILITY: URBAN UNDIVIDED			03/2003	$300,000

PROJECT HAS ADVANCED TO A HIGHER AUTHORIZATION.

DISTRICT	COUNTY	HWY NO	CONT-SECT-JOB	LENGTH MILES	SCHED DT	LEVEL OF AUTHORITY	OTHER CATEGORIES DATE OF LATEST EST	OTHER PARTICIPATION OTHER CAT FUNDS CATEGORY 6 FUNDS EST CONST COST
SAN ANTONIO	BEXAR	CS	0915-12-961	0.1		C		$0
DESCRIPTION:	REHABILITATE BRIDGE AND APPROACHES							$0
LIMITS FROM:	NORTH PRESA AT SAN ANTONIO RIVER			TO: .				$300,000
EXIST. FACILITY:	RURAL UNDIVIDED			PROP. FACILITY: RURAL UNDIVIDED			03/2003	$300,000
SAN ANTONIO	BEXAR	CS	0915-12-962	0.1		C		$0
DESCRIPTION:	REHABILITATE BRIDGE AND APPROACHES							$0
LIMITS FROM:	E HILDEBRAND AVE AT SAN ANTONIO RIVER			TO: .				$300,000
EXIST. FACILITY:	URBAN UNDIVIDED			PROP. FACILITY: URBAN UNDIVIDED			03/2003	$300,000
SAN ANTONIO	BEXAR	CS	0915-12-965	0.1		C		$0
DESCRIPTION:	REHABILITATE BRIDGE AND APPROACHES							$0
LIMITS FROM:	VICAR DR AT NO NAME DRAW			TO: .				$300,000
EXIST. FACILITY:	RURAL UNDIVIDED			PROP. FACILITY: RURAL UNDIVIDED			03/2003	$300,000
SAN ANTONIO	BEXAR	CS	0915-12-967	0.1		C		$0
DESCRIPTION:	REHABILITATE BRIDGE AND APPROACHES							$0
LIMITS FROM:	CASSIANO ST AT NOGALITOS ST			TO: .				$300,000
EXIST. FACILITY:	URBAN UNDIVIDED			PROP. FACILITY: URBAN UNDIVIDED			03/2003	$300,000
SAN ANTONIO	BEXAR	CR	0915-12-970	0.1		C		$0
DESCRIPTION:	REHABILITATE BRIDGE AND APPROACHES							$0
LIMITS FROM:	GROSS RD AT MEDINA RIVER			TO: .				$300,000
EXIST. FACILITY:	RURAL UNDIVIDED			PROP. FACILITY: RURAL UNDIVIDED			03/2003	$300,000
SAN ANTONIO	BEXAR	CR	0915-12-973	0.1		C		$0
DESCRIPTION:	REHABILITATE BRIDGE AND APPROACHES							$0
LIMITS FROM:	APPLEWHITE RD AT MEDINA RIVER			TO: .				$300,000
EXIST. FACILITY:	RURAL UNDIVIDED			PROP. FACILITY: RURAL UNDIVIDED			03/2003	$300,000
SAN ANTONIO	BEXAR	CS	0915-12-976	0.1		C		$0
DESCRIPTION:	REHABILITATE BRIDGE AND APPROACHES							$0
LIMITS FROM:	E OLMOS DR AT OLMOS CREEK CHANNEL			TO: .				$300,000
EXIST. FACILITY:	URBAN UNDIVIDED			PROP. FACILITY: URBAN UNDIVIDED			03/2003	$300,000
SAN ANTONIO	BEXAR	CS	0915-12-987	1		C		$0
DESCRIPTION:	REHABILITATE BRIDGE AND APPROACHES							$0
LIMITS FROM:	W COMMERCE ST AT ZARZAMORA CREEK			TO: .				$300,000
EXIST. FACILITY:	URBAN UNDIVIDED			PROP. FACILITY: URBAN UNDIVIDED			03/2003	$300,000
SAN ANTONIO	BEXAR	CS	0915-12-991	0.1		C		$0
DESCRIPTION:	REHABILITATE BRIDGE AND APPROACHES							$0
LIMITS FROM:	GUILBEAU RD AT DRAIN			TO: .				$300,000
EXIST. FACILITY:	URBAN UNDIVIDED			PROP. FACILITY: URBAN UNDIVIDED			03/2003	$300,000
SAN ANTONIO	BEXAR	FM 3502	1890-02-003	0.1		C		$0
DESCRIPTION:	REHABILITATE BRIDGE & APPROACHES							$0
LIMITS FROM:	AT E BRANCH SALITRILLO DRAW			TO: .				$300,000
EXIST. FACILITY:	RURAL UNDIVIDED			PROP. FACILITY: RURAL UNDIVIDED			03/2003	$300,000
SAN ANTONIO	BEXAR	MH	8083-15-007	0.1		C		$0
DESCRIPTION:	REHABILITATE BRIDGE & APPROACHES							$0
LIMITS FROM:	IN SAN ANTONIO ON MARKET ST			TO: AT SAN ANTONIO RIVER				$300,000
EXIST. FACILITY:	URBAN UNDIVIDED			PROP. FACILITY: URBAN UNDIVIDED			03/2003	$300,000
SAN ANTONIO	BEXAR	MH	8135-15-004	0.1		C		$0
DESCRIPTION:	REHABILITATE BRIDGES & APPROACHES							$0
LIMITS FROM:	IN SAN ANTONIO ON GUADALUPE ST			TO: AT ALAZAN CREEK (EB & WB)				$300,000
EXIST. FACILITY:	URBAN UNDIVIDED			PROP. FACILITY: URBAN UNDIVIDED			03/2003	$300,000
SAN ANTONIO	COMAL	CR	0915-17-902	0.1		C		$0
DESCRIPTION:	REHABILITATING BRIDGE & APPROACHES							$0
LIMITS FROM:	ON LANDA PARK DRIVE			TO: AT COMAL SPRING				$300,000
EXIST. FACILITY:	RURAL UNDIVIDED			PROP. FACILITY: RURAL UNDIVIDED			03/2003	$300,000
SAN ANTONIO	FRIO	CR	0915-18-011	0.1		C		$0
DESCRIPTION:	REPLACING BRIDGE AND APPROACHES							$0
LIMITS FROM:	ON PECK-BUSH RD AT SAN MIGUEL CK NORTH			TO: .				$300,000
EXIST. FACILITY:	RURAL UNDIVIDED			PROP. FACILITY: RURAL UNDIVIDED			03/2003	$300,000
SAN ANTONIO	FRIO	CR	0915-18-012	0.1		C		$0
DESCRIPTION:	REPLACING BRIDGE AND APPROACHES							$0
LIMITS FROM:	ON PECK-BUSH RD AT SAN MIGUEL CK SOUTH			TO: .				$300,000
EXIST. FACILITY:	RURAL UNDIVIDED			PROP. FACILITY: RURAL UNDIVIDED			03/2003	$300,000

PROJECT HAS ADVANCED TO A HIGHER AUTHORIZATION.

DISTRICT	COUNTY	HWY NO	CONT-SECT-JOB	LENGTH MILES	SCHED DT	LEVEL OF AUTHORITY	OTHER CATEGORIES DATE OF LATEST EST	OTHER PARTICIPATION OTHER CAT FUNDS CATEGORY 6 FUNDS EST CONST COST
SAN ANTONIO	FRIO	CR	0915-18-017	0.1		C		$0
DESCRIPTION:	REPLACE 3 BRIDGES & APPROACHES							$0
LIMITS FROM:	ON DERBY RD AT FRIO RIVER			TO: .				$300,000
EXIST. FACILITY:	RURAL UNDIVIDED		PROP. FACILITY:	RURAL UNDIVIDED			03/2003	$300,000
SAN ANTONIO	FRIO	FM 1581	1499-01-961	0.1		C		$0
DESCRIPTION:	REHABILITATE BRIDGE AND APPROAHCES							$0
LIMITS FROM:	AT TODOS SANTOS CREEK			TO: .				$300,000
EXIST. FACILITY:	RURAL UNDIVIDED		PROP. FACILITY:	RURAL UNDIVIDED			03/2003	$300,000
SAN ANTONIO	FRIO	FM 1581	1499-01-962	0.1		C		$0
DESCRIPTION:	REHABILITATE BRIDGE AND APPROACHES							$0
LIMITS FROM:	AT LEONA RIVER			TO: .				$300,000
EXIST. FACILITY:	RURAL UNDIVIDED		PROP. FACILITY:	RURAL UNDIVIDED			03/2003	$300,000
SAN ANTONIO	GUADALUPE	FM 78	0025-10-902	0.1		C		$0
DESCRIPTION:	REHABILITATING BRIDGE & APPROACHES							$0
LIMITS FROM:	AT WALNUT CREEK			TO: .				$300,000
EXIST. FACILITY:	RURAL UNDIVIDED		PROP. FACILITY:	RURAL UNDIVIDED			03/2003	$300,000
SAN ANTONIO	KENDALL	CS	0915-11-010	0.1		C		$0
DESCRIPTION:	REPLACING BRIDGE AND APPROACHES							$0
LIMITS FROM:	IN BOERNE ON SCHOOL ST AT CIBOLO CREEK			TO: .				$300,000
EXIST. FACILITY:	URBAN UNDIVIDED		PROP. FACILITY:	URBAN UNDIVIDED			03/2003	$300,000
SAN ANTONIO	KENDALL	CR	0915-11-901	0.1		C		$0
DESCRIPTION:	REHAB BRIDGE & APPROACHES							$0
LIMITS FROM:	RANGER CREEK RD AT CIBOLO CREEK			TO: .				$300,000
EXIST. FACILITY:	RURAL UNDIVIDED		PROP. FACILITY:	RURAL UNDIVIDED			03/2003	$300,000
SAN ANTONIO	KENDALL	CR	0915-11-962	1		C		$0
DESCRIPTION:	REHABILITATE BRIDGE AND APPROACHES							$0
LIMITS FROM:	UPPER CIBOLO CREEK RD AT DRAW			TO: .				$300,000
EXIST. FACILITY:	RURAL UNDIVIDED		PROP. FACILITY:	RURAL UNDIVIDED			03/2003	$300,000
SAN ANTONIO	KENDALL	CR	0915-11-964	0.1		C		$0
DESCRIPTION:	REPLACE BRIDGE AND APPROACHES							$0
LIMITS FROM:	RIVER BEND RD AT GUADALUPE RIVER			TO: .				$300,000
EXIST. FACILITY:	RURAL UNDIVIDED		PROP. FACILITY:	RURAL UNDIVIDED			03/2003	$300,000
SAN ANTONIO	KENDALL	CR	0915-11-966	0.1		C		$0
DESCRIPTION:	REHABILITATE BRIDGE AND APPROACHES							$0
LIMITS FROM:	MARQUARDT RD AT VIOLET CREEK			TO: .				$300,000
EXIST. FACILITY:	RURAL UNDIVIDED		PROP. FACILITY:	RURAL UNDIVIDED			03/2003	$300,000
SAN ANTONIO	KERR	CR	0915-15-960	0.1		C		$0
DESCRIPTION:	REHABILITATE BRIDGE AND APPROACHES							$0
LIMITS FROM:	HOOT OWL RD AT JOHNSON CREEK			TO: .				$300,000
EXIST. FACILITY:	RURAL UNDIVIDED		PROP. FACILITY:	RURAL UNDIVIDED			03/2003	$300,000
SAN ANTONIO	KERR	CR	0915-15-961	0.1		C		$0
DESCRIPTION:	REHABILITATE BRIDGE AND APPROACHES							$0
LIMITS FROM:	LAZY VALLEY RD AT CYPRESS CREEK			TO: .				$300,000
EXIST. FACILITY:	RURAL UNDIVIDED		PROP. FACILITY:	RURAL UNDIVIDED			03/2003	$300,000
SAN ANTONIO	KERR	CR	0915-15-962	0.1		C		$0
DESCRIPTION:	REHABILITATE BRIDGE AND APPROACHES							$0
LIMITS FROM:	CAMP YMCA-ARROWHEAD AT GUADALUPE RIVER			TO: .				$100,000
EXIST. FACILITY:	RURAL UNDIVIDED		PROP. FACILITY:	RURAL UNDIVIDED			03/2002	$100,000
SAN ANTONIO	KERR	CS	0915-15-963	0.1		C		$0
DESCRIPTION:	REHABILITATE BIRDGE AND APPROACHES							$0
LIMITS FROM:	PARK ST AT GUADALUPE RIVER			TO: .				$300,000
EXIST. FACILITY:	RURAL UNDIVIDED		PROP. FACILITY:	RURAL UNDIVIDED			03/2003	$300,000
SAN ANTONIO	KERR	CR	0915-15-964	0.1		C		$0
DESCRIPTION:	REPLACE BRIDGE AND APPROACHES							$0
LIMITS FROM:	EHLERS RD AT GUADALUPE RIVER			TO: .				$300,000
EXIST. FACILITY:	RURAL UNDIVIDED		PROP. FACILITY:	RURAL UNDIVIDED			03/2003	$300,000
SAN ANTONIO	MC MULLEN	CR	0915-51-961	0.1		C		$0
DESCRIPTION:	REPLACE BRIDGE AND APPROACHES							$0
LIMITS FROM:	HI-LONESOME RD AT ROWHIDE CREEK			TO: .				$300,000
EXIST. FACILITY:	RURAL UNDIVIDED		PROP. FACILITY:	RURAL UNDIVIDED			03/2003	$300,000

PROJECT HAS ADVANCED TO A HIGHER AUTHORIZATION.

DISTRICT	COUNTY	HWY NO	CONT-SECT-JOB	LENGTH MILES	SCHED DT	LEVEL OF AUTHORITY	OTHER CATEGORIES DATE OF LATEST EST	OTHER PARTICIPATION OTHER CAT FUNDS CATEGORY 6 FUNDS EST CONST COST
SAN ANTONIO	UVALDE	SH 127	0369-01-960	0.1		C		$0
DESCRIPTION:	REHABILITATE BRIDGE AND APPROACHES							$0
LIMITS FROM:	AT FRIO RIVER			TO: .				$300,000
EXIST. FACILITY:	RURAL UNDIVIDED		PROP. FACILITY:	RURAL UNDIVIDED			03/2003	$300,000
SAN ANTONIO	WILSON	CR	0915-14-962	0.1		C		$0
DESCRIPTION:	REHABILITATE BRIDGE AND APPROACHES							$0
LIMITS FROM:	CR 348 AT DRY HOLLOW CREEK			TO: .				$300,000
EXIST. FACILITY:	RURAL UNDIVIDED		PROP. FACILITY:	RURAL UNDIVIDED			03/2003	$300,000
SAN ANTONIO	WILSON	CR	0915-14-963	0.1		C		$0
DESCRIPTION:	REHABILITATE BRIDGE AND APPROACHES							$0
LIMITS FROM:	CR 241 AT BORREGO CREEK			TO: .				$300,000
EXIST. FACILITY:	RURAL UNDIVIDED		PROP. FACILITY:	RURAL UNDIVIDED			03/2003	$300,000
SAN ANTONIO	WILSON	CR	0915-14-964	0.1		C		$0
DESCRIPTION:	REPLACE BRIDGE AND APPROACHES							$0
LIMITS FROM:	CR 212 AT DRAW			TO: .				$300,000
EXIST. FACILITY:	RURAL UNDIVIDED		PROP. FACILITY:	RURAL UNDIVIDED			03/2003	$300,000
SAN ANTONIO	ATASCOSA	CR	0915-13-961	0.1		C		$0
DESCRIPTION:	REPLACE BRIDGE AND APPROACHES							$0
LIMITS FROM:	JIM BRITE RD AT ATASCOSA RIVER			TO: .				$250,000
EXIST. FACILITY:	RURAL UNDIVIDED		PROP. FACILITY:	RURAL UNDIVIDED			10/2003	$250,000
SAN ANTONIO	BEXAR	IH 10	0025-02-961	0.1		C		$0
DESCRIPTION:	REPLACE BRIDGE & APPROACHES							$0
LIMITS FROM:	IH 10 NB FRONTAGE RD AT CIBOLO CREE			TO: .				$260,000
EXIST. FACILITY:	RURAL DIVIDED		PROP. FACILITY:	RURAL DIVIDED			04/1996	$260,000
SAN ANTONIO	BEXAR	IH 410	0521-04-965	0		C		$0
DESCRIPTION:	REHABILITATE BRIDGE AND APPROACHES							$0
LIMITS FROM:	AT STARCREST DR			TO: .				$156,250
EXIST. FACILITY:	URBAN FREEWAY		PROP. FACILITY:	URBAN FREEWAY			05/1996	$156,250
SAN ANTONIO	FRIO	CR	0915-18-960	0		C		$0
DESCRIPTION:	REPLACE BRIDGE AND APPROACHES							$0
LIMITS FROM:	APPLEWHITE LANE AT MUSTANG CREEK			TO: .				$250,000
EXIST. FACILITY:	RURAL UNDIVIDED		PROP. FACILITY:	RURAL UNDIVIDED			10/2003	$250,000
SAN ANTONIO	MEDINA	CR	0915-45-908	0.1		C		$0
DESCRIPTION:	REPLACING BRIDGE & APPROACHES							$0
LIMITS FROM:	ON CR 761			TO: AT BLACK CREEK				$250,000
EXIST. FACILITY:	RURAL UNDIVIDED		PROP. FACILITY:	RURAL UNDIVIDED			10/2003	$250,000
SAN ANTONIO	WILSON	CR	0915-14-965	0.1		C		$0
DESCRIPTION:	REPLACE BRIDGE AND APPROACHES							$0
LIMITS FROM:	CR 212 AT DRAW			TO: .				$250,000
EXIST. FACILITY:	RURAL UNDIVIDED		PROP. FACILITY:	RURAL UNDIVIDED			10/2003	$250,000
				SAN ANTONIO TOTAL:				$0
				145 PROJECTS				$0
								$69,428,570
								$69,428,570

PROJECT HAS ADVANCED TO A HIGHER AUTHORIZATION.

DISTRICT	COUNTY	HWY NO	CONT-SECT-JOB	LENGTH MILES	SCHED DT	LEVEL OF AUTHORITY	OTHER CATEGORIES DATE OF LATEST EST	OTHER PARTICIPATION OTHER CAT FUNDS CATEGORY 6 FUNDS EST CONST COST
TYLER	ANDERSON	FM 19	0559-01-009	0.1	2005	C		$0
DESCRIPTION:	REPLACE BRIDGE AND APPROACHES							$0
LIMITS FROM:	AT CADDO CREEK			TO: .				$655,000
EXIST. FACILITY:	RURAL UNDIVIDED		PROP. FACILITY:		RURAL UNDIVIDED		05/2002	$655,000
TYLER	ANDERSON	FM 19	0559-01-010	0.1	2005	C		$0
DESCRIPTION:	REHABILITATE BRIDGES AND APPROACHES							$0
LIMITS FROM:	AT BOGGY CREEK			TO: .				$304,000
EXIST. FACILITY:	RURAL UNDIVIDED		PROP. FACILITY:		RURAL UNDIVIDED		05/2002	$304,000
TYLER	ANDERSON	FM 19	0559-01-012	0.1	2005	C		$0
DESCRIPTION:	REPLACE BRIDGE AND APPROACHES							$0
LIMITS FROM:	AT BRUSHY CREEK, 9.0 MI S OF SH 155			TO: STR # 012				$784,000
EXIST. FACILITY:	RURAL UNDIVIDED		PROP. FACILITY:		RURAL UNDIVIDED		05/2002	$784,000
TYLER	SMITH	CS	0910-16-091	0.1	2005	C		$0
DESCRIPTION:	REPLACE BRIDGE AND APPROACHES							$0
LIMITS FROM:	COPELAND RD AT W MUD CREEK_IN TYLER			TO: STR# B032-55-002				$1,300,000
EXIST. FACILITY:	RURAL UNDIVIDED		PROP. FACILITY:		RURAL UNDIVIDED		05/2002	$1,300,000
TYLER	VAN ZANDT	IH 20	0495-03-055	1	2005	C		$0
DESCRIPTION:	REPLACE BRIDGE AND APPROACHES							$0
LIMITS FROM:	OVERPASS AT FM 314			TO: STR# 495-3-101				$2,160,000
EXIST. FACILITY:	RURAL UNDIVIDED		PROP. FACILITY:		RURAL UNDIVIDED		05/2002	$2,160,000
TYLER	ANDERSON	CR	0910-08-906	0.1	2006	C		$0
DESCRIPTION:	REPLACE BRIDGE AND APPROACHES							$0
LIMITS FROM:	CR 355 AT WELLS CREEK			TO: STR # AA01-11-003				$312,000
EXIST. FACILITY:	RURAL UNDIVIDED		PROP. FACILITY:		RURAL UNDIVIDED		05/2002	$312,000
TYLER	ANDERSON	CR	0910-08-911	0.1	2006	C		$0
DESCRIPTION:	REPLACE BRIDGE AND APPROACHES							$0
LIMITS FROM:	CR 2136			TO: CROOKED CREEK				$270,000
EXIST. FACILITY:	RURAL UNDIVIDED		PROP. FACILITY:		RURAL UNDIVIDED		05/2003	$270,000
TYLER	CHEROKEE	CR	0910-36-029	0.1	2006	C		$0
DESCRIPTION:	REPLACE BRIDGE AND APPROACHES							$0
LIMITS FROM:	CR 1302 AT HORSE CREEK			TO: .				$336,000
EXIST. FACILITY:	RURAL UNDIVIDED		PROP. FACILITY:		RURAL UNDIVIDED		05/2002	$336,000
TYLER	CHEROKEE	CR	0910-36-039	0.1	2006	C		$0
DESCRIPTION:	REPLACE BRIDGE AND APPROACHES							$0
LIMITS FROM:	CR 2206 AT ONE EYE CREEK			TO: STR AA06-00-001				$312,600
EXIST. FACILITY:	RURAL UNDIVIDED		PROP. FACILITY:		RURAL UNDIVIDED		05/2003	$312,600
TYLER	CHEROKEE	CR	0910-36-913	0.1	2006	C		$0
DESCRIPTION:	REPLACE BRIDGE AND APPROACHES							$0
LIMITS FROM:	CR 1301 AT MUD CREEK			TO: STR # AA05-54-001				$385,000
EXIST. FACILITY:	RURAL UNDIVIDED		PROP. FACILITY:		RURAL UNDIVIDED		03/2003	$385,000
TYLER	CHEROKEE	CR	0910-36-917	0.1	2006	C		$0
DESCRIPTION:	REPLACE BRIDGE AND APPROACHES							$0
LIMITS FROM:	CR 2107 AT ONE ARM CREEK			TO: .				$304,000
EXIST. FACILITY:	RURAL UNDIVIDED		PROP. FACILITY:		RURAL UNDIVIDED		05/2002	$304,000
TYLER	CHEROKEE	CR	0910-36-918	0.1	2006	C		$0
DESCRIPTION:	REPLACE BRIDGES AND APPROACHES							$0
LIMITS FROM:	ON CR 2113 AT ONE ARM CREEK			TO: STR AA04-83-001				$350,000
EXIST. FACILITY:	RURAL UNDIVIDED		PROP. FACILITY:		RURAL UNDIVIDED		03/2003	$350,000
TYLER	HENDERSON	SH 31	0163-03-038	0.1	2006	C		$0
DESCRIPTION:	REHABILITATE BRIDGE AND APPROACHES							$0
LIMITS FROM:	AT EB CEDAR CREEK AND 3 RELIEF BRIDGES			TO: EAST OF TRINIDAD				$3,521,000
EXIST. FACILITY:	RURAL DIVIDED		PROP. FACILITY:		RURAL DIVIDED		05/2002	$3,521,000
TYLER	HENDERSON	CR	0910-34-022	0.1	2006	C		$0
DESCRIPTION:	REPLACE BRIDGE AND APPROACHES							$0
LIMITS FROM:	CR 1507 AT WALNUT CREEK			TO: .				$251,000
EXIST. FACILITY:	RURAL UNDIVIDED		PROP. FACILITY:		RURAL UNDIVIDED		05/2002	$251,000
TYLER	RUSK	CR	0910-42-910	0.1	2006	C		$0
DESCRIPTION:	REPLACE BRIDGE AND APPROACHES							$0
LIMITS FROM:	CR 3122 MURVAUL BAYOU			TO: STR# AA04-75-001				$297,000
EXIST. FACILITY:	RURAL UNDIVIDED		PROP. FACILITY:		RURAL UNDIVIDED		05/2003	$297,000

PROJECT HAS ADVANCED TO A HIGHER AUTHORIZATION.

DISTRICT	COUNTY	HWY NO	CONT-SECT-JOB	LENGTH MILES	SCHED DT	LEVEL OF AUTHORITY	OTHER CATEGORIES DATE OF LATEST EST	OTHER PARTICIPATION OTHER CAT FUNDS CATEGORY 6 FUNDS EST CONST COST
TYLER	VAN ZANDT	SH 243	0522-02-028	0.1	2006	C		$0
DESCRIPTION:	REHABILITATE BRIDGES AND APPROACHES							$0
LIMITS FROM:	AT CANEY CRK			TO: .				$2,200,000
EXIST. FACILITY:	RURAL UNDIVIDED		PROP. FACILITY:	RURAL UNDIVIDED			03/2003	$2,200,000
TYLER	VAN ZANDT	CR	0910-12-021	0.1	2006	C		$0
DESCRIPTION:	REPLACE BRIDGE AND APPROACHES							$0
LIMITS FROM:	CR 3605 AT GILADON CREEK			TO: .				$202,000
EXIST. FACILITY:	RURAL UNDIVIDED		PROP. FACILITY:	RURAL UNDIVIDED			03/2003	$202,000
TYLER	VAN ZANDT	CR	0910-12-903	0.1	2006	C		$0
DESCRIPTION:	REPLACE BRIDGE AND APPROACHES							$0
LIMITS FROM:	CR 3617 AT GILADON CREEK TRIBUTARY			TO: STR# AA02-06-001				$186,000
EXIST. FACILITY:	RURAL UNDIVIDED		PROP. FACILITY:	RURAL UNDIVIDED			05/2002	$186,000
TYLER	VAN ZANDT	CR	0910-12-909	0.1	2006	C		$0
DESCRIPTION:	REPLACE BRIDGE AND APPROACHES							$0
LIMITS FROM:	CR 2702 AT LACY FORK			TO: STR# AA02-48-002				$236,000
EXIST. FACILITY:	RURAL UNDIVIDED		PROP. FACILITY:	RURAL UNDIVIDED			05/2002	$236,000
TYLER	VAN ZANDT	CR	0910-12-926	0.1	2006	C		$0
DESCRIPTION:	REPLACE BRIDGE AND APPROACHES							$0
LIMITS FROM:	CR 2515 AT FLAT CREEK			TO: STR# AA01-03-002				$298,000
EXIST. FACILITY:	RURAL UNDIVIDED		PROP. FACILITY:	RURAL UNDIVIDED			05/2002	$298,000
TYLER	VAN ZANDT	CR	0910-12-934	0.1	2006	C		$0
DESCRIPTION:	REPLACE BRIDGE AND APPROACHES							$0
LIMITS FROM:	CR 3504 AT GILADON CREEK			TO: STR# AA01-21-003				$249,000
EXIST. FACILITY:	RURAL UNDIVIDED		PROP. FACILITY:	RURAL UNDIVIDED			05/2002	$249,000
TYLER	CHEROKEE	CR	0910-36-902	0.1	2007	C		$0
DESCRIPTION:	REPLACE BRIDGE AND APPROACHES							$0
LIMITS FROM:	CR 4118 AT LAKE ACKER BRANCH			TO: STR AA01-01-001				$214,000
EXIST. FACILITY:	RURAL UNDIVIDED		PROP. FACILITY:	RURAL UNDIVIDED			05/2002	$214,000
TYLER	CHEROKEE	CR	0910-36-911	1	2007	C		$0
DESCRIPTION:	REPLACE BRIDGE AND APPROACHES							$0
LIMITS FROM:	CR 2103 AT BEANS CREEK			TO: STR# AA04-92-002				$220,000
EXIST. FACILITY:	RURAL UNDIVIDED		PROP. FACILITY:	RURAL UNDIVIDED			03/2003	$220,000
TYLER	CHEROKEE	FM 768	1124-01-008	1	2007	C		$0
DESCRIPTION:	REHABILITATE BRIDGES AND APPROACHES							$0
LIMITS FROM:	AT BRANCH OF RAGSDALE CREEK			TO: STR# 1124-1-1				$573,000
EXIST. FACILITY:	RURAL UNDIVIDED		PROP. FACILITY:	RURAL UNDIVIDED			05/2002	$573,000
TYLER	GREGG	CR	0910-07-901	1	2007	C		$0
DESCRIPTION:	REPLACE BRIDGE AND APPROACHES							$0
LIMITS FROM:	FRITZ-SWANSON RD AT RABBIT CR			TO: IN KILGORE, STR# AA00-67-001				$831,000
EXIST. FACILITY:	RURAL UNDIVIDED		PROP. FACILITY:	RURAL UNDIVIDED			03/2003	$831,000
TYLER	VAN ZANDT	US 80	0095-07-052	0.1	2007	C		$0
DESCRIPTION:	REHABILITATE BRIDGES AND APPROACHES							$0
LIMITS FROM:	AT GRAND SALINE CREEK (WEST BOUND)			TO: STR#046				$2,068,000
EXIST. FACILITY:	RURAL UNDIVIDED		PROP. FACILITY:	RURAL UNDIVIDED			05/2002	$2,068,000
TYLER	VAN ZANDT	CR	0910-12-043	0.1	2007	C		$0
DESCRIPTION:	REPLACE BRIDGE AND APPROACHES							$0
LIMITS FROM:	CR 2801 AT CHAMBLEE CREEK			TO: STR. NO. AA02-11-001				$220,000
EXIST. FACILITY:	RURAL UNDIVIDED		PROP. FACILITY:	RURAL UNDIVIDED			03/2003	$220,000
TYLER	VAN ZANDT	CR	0910-12-047	0.1	2007	C		$0
DESCRIPTION:	REPLACE BRIDGE AND APPROACHES							$0
LIMITS FROM:	CR 1222 AT KOONCE CREEK			TO: STR# AA0113-004				$197,000
EXIST. FACILITY:	RURAL UNDIVIDED		PROP. FACILITY:	RURAL UNDIVIDED			05/2003	$197,000
TYLER	VAN ZANDT	CR	0910-12-902	0.1	2007	C		$0
DESCRIPTION:	REPLACE BRIDGE AND APPROACHES							$0
LIMITS FROM:	CR 1102 AT BUFFALO CREEK			TO: STR# AA04-63-001				$211,000
EXIST. FACILITY:	RURAL UNDIVIDED		PROP. FACILITY:	RURAL UNDIVIDED			05/2002	$211,000
TYLER	VAN ZANDT	CR	0910-12-912	0.1	2007	C		$0
DESCRIPTION:	REPLACE BRIDGE AND APPROACHES							$0
LIMITS FROM:	CR 2405 AT DRY LACY FORK			TO: STR# 4402-95-001				$235,000
EXIST. FACILITY:	RURAL UNDIVIDED		PROP. FACILITY:	RURAL UNDIVIDED			05/2002	$235,000

PROJECT HAS ADVANCED TO A HIGHER AUTHORIZATION.

DISTRICT	COUNTY	HWY NO	CONT-SECT-JOB	LENGTH MILES	SCHED DT	LEVEL OF AUTHORITY	OTHER CATEGORIES DATE OF LATEST EST	OTHER PARTICIPATION OTHER CAT FUNDS CATEGORY 6 FUNDS EST CONST COST
TYLER	VAN ZANDT	CR	0910-12-922	0.1	2007	C		$0
DESCRIPTION:	REPLACE BRIDGE AND APPROACHES							$0
LIMITS FROM:	CR 1701 AT TRIB. GRAND SALINE CREEK			TO: .				$182,000
EXIST. FACILITY:	RURAL UNDIVIDED		PROP. FACILITY: RURAL UNDIVIDED				03/2003	$182,000
TYLER	VAN ZANDT	CR	0910-12-927	0.1	2007	C		$0
DESCRIPTION:	REPLACE BRIDGE AND APPROACHES							$0
LIMITS FROM:	CR 1801 AT CANEY CREEK TRIBUTARY			TO: STR# AA04-77-001				$202,000
EXIST. FACILITY:	RURAL UNDIVIDED		PROP. FACILITY: RURAL UNDIVIDED				05/2002	$202,000
TYLER	WOOD	FM 778	0429-03-006	0.2	2007	C		$0
DESCRIPTION:	REHABILITATE BRIDGES AND APPROACHES							$0
LIMITS FROM:	AT PATTON CREEK			TO: .				$459,000
EXIST. FACILITY:	RURAL UNDIVIDED		PROP. FACILITY: RURAL UNDIVIDED				05/2002	$459,000
TYLER	WOOD	FM 2869	2918-01-900	1	2007	C		$0
DESCRIPTION:	REHABILITATE BRIDGE AND APPROACHES							$0
LIMITS FROM:	AT LAKE HAWKINS			TO: STR# 2918-1-1				$912,000
EXIST. FACILITY:	RURAL UNDIVIDED		PROP. FACILITY: RURAL UNDIVIDED				05/2002	$912,000
TYLER	ANDERSON	CR	0910-08-904	0.1	2008	C		$0
DESCRIPTION:	REPLACE BRIDGE AND APPROACHES							$0
LIMITS FROM:	CR 453 AT BEAVER CREEK			TO: STR# AA0349-001				$230,000
EXIST. FACILITY:	RURAL UNDIVIDED		PROP. FACILITY: RURAL UNDIVIDED				03/2003	$230,000
TYLER	ANDERSON	CR	0910-08-907	0.1	2008	C		$0
DESCRIPTION:	REPLACE BRIDGE AND APPROACHES							$0
LIMITS FROM:	CR 432 AT LAKE CREEK			TO: STR # AA03-44-001				$271,000
EXIST. FACILITY:	RURAL UNDIVIDED		PROP. FACILITY: RURAL UNDIVIDED				05/2002	$271,000
TYLER	ANDERSON	CR	0910-08-908	0.1	2008	C		$0
DESCRIPTION:	REPLACE BRIDGE AND APPROACHES							$0
LIMITS FROM:	CR 309 AT CADDO CREEK			TO: STR # AA04-35-001				$310,000
EXIST. FACILITY:	RURAL UNDIVIDED		PROP. FACILITY: RURAL UNDIVIDED				05/2002	$310,000
TYLER	HENDERSON	CR	0910-34-902	0.1	2008	C		$0
DESCRIPTION:	REPLACE BRIDGE AND APPROACHES							$0
LIMITS FROM:	CR 4300 AT MULBERRY CREEK TRIBUTARY			TO: .				$215,000
EXIST. FACILITY:	RURAL UNDIVIDED		PROP. FACILITY: RURAL UNDIVIDED				05/2002	$215,000
TYLER	SMITH	IH 20	0495-04-048	0.1	2008	C		$0
DESCRIPTION:	REHABILITATE BRIDGES AND APPROACHES							$0
LIMITS FROM:	FRONTAGE ROAD AT PRAIRIE CREEK			TO: .				$213,000
EXIST. FACILITY:	RURAL UNDIVIDED		PROP. FACILITY: RURAL UNDIVIDED				03/2003	$213,000
TYLER	SMITH	CR	0910-16-904	0.1	2008	C		$0
DESCRIPTION:	REPLACE BRIDGE AND APPROACHES							$0
LIMITS FROM:	CR 132 AT HENSHAW CREEK			TO: STR #AA02-83-001				$271,000
EXIST. FACILITY:	RURAL UNDIVIDED		PROP. FACILITY: RURAL UNDIVIDED				05/2002	$271,000
TYLER	SMITH	CR	0910-16-906	0.1	2008	C		$0
DESCRIPTION:	REPLACE BRIDGE AND APPROACHES							$0
LIMITS FROM:	CR 137 AT HENSHAW CREEK			TO: STR #AA06-93-001				$255,000
EXIST. FACILITY:	RURAL UNDIVIDED		PROP. FACILITY: RURAL UNDIVIDED				05/2002	$255,000
TYLER	VAN ZANDT	CR	0910-12-024	0.1	2008	C		$0
DESCRIPTION:	REPLACE BRIDGE AND APPROACHES							$0
LIMITS FROM:	CR 2142 AT CANEY CREEK			TO: .				$219,000
EXIST. FACILITY:	RURAL UNDIVIDED		PROP. FACILITY: RURAL UNDIVIDED				05/2002	$219,000
TYLER	VAN ZANDT	CR	0910-12-048	0.1	2008	C		$0
DESCRIPTION:	REPLACE BRIDGE AND APPROACHES							$0
LIMITS FROM:	CR 1507 AT DRY CREEK			TO: STR# AA01-85-001				$196,000
EXIST. FACILITY:	RURAL UNDIVIDED		PROP. FACILITY: RURAL UNDIVIDED				05/2003	$196,000
TYLER	VAN ZANDT	CR	0910-12-906	0.1	2008	C		$0
DESCRIPTION:	REPLACE BRIDGE AND APPROACHES							$0
LIMITS FROM:	CR 2908 AT PURTIS CREEK			TO: STR# AA02-25-001				$240,000
EXIST. FACILITY:	RURAL UNDIVIDED		PROP. FACILITY: RURAL UNDIVIDED				05/2002	$240,000
TYLER	VAN ZANDT	CR	0910-12-921	0.1	2008	C		$0
DESCRIPTION:	REPLACE BRIDGE AND APPROACHES							$0
LIMITS FROM:	CR 2521 AT CANEY CREEK			TO: STR# AA03-18-001				$201,000
EXIST. FACILITY:	RURAL UNDIVIDED		PROP. FACILITY: RURAL UNDIVIDED				05/2002	$201,000

PROJECT HAS ADVANCED TO A HIGHER AUTHORIZATION.

DISTRICT	COUNTY	HWY NO	CONT-SECT-JOB	LENGTH MILES	SCHED DT	LEVEL OF AUTHORITY	OTHER CATEGORIES DATE OF LATEST EST	OTHER PARTICIPATION OTHER CAT FUNDS CATEGORY 6 FUNDS EST CONST COST
TYLER	VAN ZANDT	FM 859	1171-01-013	0.1	2008	C		$0
DESCRIPTION:	REPLACE BRIDGE AND APPROACHES							$0
LIMITS FROM:	FM 859 N/S BND			TO:	GILADON CRK			$450,000
EXIST. FACILITY:	RURAL UNDIVIDED		PROP. FACILITY:		RURAL UNDIVIDED		05/2002	$450,000
TYLER	VAN ZANDT	FM 859	1171-01-014	0.1	2008	C		$0
DESCRIPTION:	REHABILITATE BRIDGES AND APPROACHES							$0
LIMITS FROM:	FM 859 N/S BND			TO:	BR OF GILADON CRK			$281,000
EXIST. FACILITY:	RURAL UNDIVIDED		PROP. FACILITY:		RURAL UNDIVIDED		05/2002	$281,000
TYLER	WOOD	CR	0910-35-904	0.1	2008	C		$0
DESCRIPTION:	REPLACE BRIDGE AND APPROACHES							$0
LIMITS FROM:	CR 4870 AT LAKE WINNSBORO			TO:	STR AA01-30-001			$337,000
EXIST. FACILITY:	RURAL UNDIVIDED		PROP. FACILITY:		RURAL UNDIVIDED		05/2002	$337,000
TYLER	ANDERSON	CR	0910-08-034	0.1		C		$0
DESCRIPTION:	REPLACE BRIDGE AND APPROACHES							$0
LIMITS FROM:	CR 305 AT CADDO CREEK			TO:	.			$253,000
EXIST. FACILITY:	RURAL UNDIVIDED		PROP. FACILITY:		RURAL UNDIVIDED		03/2003	$253,000
TYLER	ANDERSON	CR	0910-08-921	0.1		C		$0
DESCRIPTION:	REPLACE BRIDGE AND APPROACHES							$0
LIMITS FROM:	CR 2133 AT MACK CREEK			TO:	STR.NO AA02-63-001			$354,000
EXIST. FACILITY:	RURAL UNDIVIDED		PROP. FACILITY:		RURAL UNDIVIDED		05/2002	$354,000
TYLER	CHEROKEE	CR	0910-36-901	0.1		C		$0
DESCRIPTION:	REPALCE BRIDGE AND APPROACHES							$0
LIMITS FROM:	CR 3802 AT WEST MUD CREEK			TO:	STR# AA0208-001			$212,000
EXIST. FACILITY:	RURAL UNDIVIDED		PROP. FACILITY:		RURAL UNDIVIDED		02/2003	$212,000
TYLER	GREGG	CS	0910-07-905	0.1		C		$0
DESCRIPTION:	REPLACE BRIDGE AND APPROACHES							$0
LIMITS FROM:	SWANSON ST AT RABBIT CRK TRIBUTARY			TO:	IN KILGORE, STR# BO12-90-001			$222,000
EXIST. FACILITY:	RURAL UNDIVIDED		PROP. FACILITY:		RURAL UNDIVIDED		05/2002	$222,000
TYLER	RUSK	CR	0910-42-903	0.1		C		$0
DESCRIPTION:	REPLACE BRIDGE AND APPROACHES							$0
LIMITS FROM:	CR 106 AT CANEY CREEK			TO:	STR #AA01-17-001			$169,000
EXIST. FACILITY:	RURAL UNDIVIDED		PROP. FACILITY:		RURAL UNDIVIDED		03/2003	$169,000
TYLER	SMITH	IH 20	0495-06-024	0.1		C		$0
DESCRIPTION:	REHABILITATE BRIDGES AND APPROACHES							$0
LIMITS FROM:	AT CR 3100 UNDERPASS			TO:	.			$1,582,000
EXIST. FACILITY:	RURAL UNDIVIDED		PROP. FACILITY:		RURAL UNDIVIDED		05/2002	$1,582,000
TYLER	SMITH	CR	0910-16-967	1		C		$0
DESCRIPTION:	REPLACE BRIDGE AND APPROACHES							$0
LIMITS FROM:	CR 4118 AT MACS CREEK			TO:	STR# AA04-97-001			$234,000
EXIST. FACILITY:	RURAL UNDIVIDED		PROP. FACILITY:		RURAL UNDIVIDED		05/2002	$234,000
TYLER	SMITH	FM 850	1163-01-014	0.1		C		$0
DESCRIPTION:	REHABILITATE BRIDGES AND APPROACHES							$0
LIMITS FROM:	AT MUD CREEK, E OF TYLER			TO:	0.5 MI W OF FM 2607			$570,000
EXIST. FACILITY:	RURAL UNDIVIDED		PROP. FACILITY:		RURAL UNDIVIDED		05/2002	$570,000
TYLER	VAN ZANDT	CR	0910-12-924	0.1		C		$0
DESCRIPTION:	REPLACE BRIDGE AND APPROACHES							$0
LIMITS FROM:	CR 2621 AT MASSEY BRANCH			TO:	STR# AA03-24-002			$216,000
EXIST. FACILITY:	RURAL UNDIVIDED		PROP. FACILITY:		RURAL UNDIVIDED		03/2003	$216,000
TYLER	WOOD	US 80	0095-09-033	0.1		C		$0
DESCRIPTION:	REHABILITATE BRIDGES AND APPROACHES							$0
LIMITS FROM:	AT SABINE RIVER RELIEF			TO:	.			$2,704,000
EXIST. FACILITY:	RURAL DIVIDED		PROP. FACILITY:		RURAL DIVIDED		05/2002	$2,704,000
TYLER	CHEROKEE	CR	0910-36-914	0.1		C		$0
DESCRIPTION:	REPLACE BRIDGES AND APPROACHES							$0
LIMITS FROM:	CR 2734 AT BRANCH OF DEVIL BAYOU			TO:	STR# AA07-15-002			$545,000
EXIST. FACILITY:	RURAL UNDIVIDED		PROP. FACILITY:		RURAL UNDIVIDED		05/2002	$545,000
TYLER	GREGG	SH 135	0377-01-900	1		C		$0
DESCRIPTION:	REHABILITATE BRIDGE AND APPROACHES							$0
LIMITS FROM:	AT PRAIRIE CREEK			TO:	STR# 377-1-16			$725,000
EXIST. FACILITY:	RURAL UNDIVIDED		PROP. FACILITY:		RURAL UNDIVIDED		05/2002	$725,000

PROJECT HAS ADVANCED TO A HIGHER AUTHORIZATION.

DISTRICT	COUNTY	HWY NO	CONT-SECT-JOB	LENGTH MILES	SCHED DT	LEVEL OF AUTHORITY	OTHER CATEGORIES DATE OF LATEST EST	OTHER PARTICIPATION OTHER CAT FUNDS CATEGORY 6 FUNDS EST CONST COST
TYLER	GREGG	CS	0910-07-904	0.1		C		$0
DESCRIPTION:	REPLACE BRIDGE AND APPROACHES							$0
LIMITS FROM:	W MEADOW BROOK DR AT GUTHRIE CRK			TO: IN LONGVIEW, STR# EO06-88-001				$527,000
EXIST. FACILITY:	RURAL UNDIVIDED		PROP. FACILITY: RURAL UNDIVIDED				05/2002	$527,000
TYLER	HENDERSON	CR	0910-34-903	0.1		C		$0
DESCRIPTION:	REPLACE BRIDGE AND APPROCHES							$0
LIMITS FROM:	CR 3806 AT KICKAPOO CREEK			TO: .				$290,000
EXIST. FACILITY:	RURAL UNDIVIDED		PROP. FACILITY: RURAL UNDIVIDED				05/2002	$290,000
TYLER	SMITH	CR	0910-16-908	0.1		C		$0
DESCRIPTION:	REPLACE BRIDGE AND APPROACHES							$0
LIMITS FROM:	CR 113 AT DEAN BRANCH			TO: STR AA09-90-001				$258,000
EXIST. FACILITY:	RURAL UNDIVIDED		PROP. FACILITY: RURAL UNDIVIDED				05/2002	$258,000
TYLER	VAN ZANDT	CR	0910-12-034	0.1		C		$0
DESCRIPTION:	REPLACE BRIDGE AND APPROACHES							$0
LIMITS FROM:	CR 3105 AT CROOKED CREEK			TO: .				$290,000
EXIST. FACILITY:	RURAL UNDIVIDED		PROP. FACILITY: RURAL UNDIVIDED				05/2002	$290,000
TYLER	VAN ZANDT	CR	0910-12-919	0.1		C		$0
DESCRIPTION:	REPLACE BRIDGE AND APPROACHES							$0
LIMITS FROM:	CR 2801 AT DRY CREEK TRIB			TO: STR# AA02-11-002				$230,000
EXIST. FACILITY:	RURAL UNDIVIDED		PROP. FACILITY: RURAL UNDIVIDED				05/2002	$230,000
TYLER	WOOD	CR	0910-35-900	0.1		C		$0
DESCRIPTION:	REPLACE BRIDGE AND APPROACHES							$0
LIMITS FROM:	CR 3600 AT ROGERS CREEK			TO: STR #AA02-76-001				$305,000
EXIST. FACILITY:	RURAL UNDIVIDED		PROP. FACILITY: RURAL UNDIVIDED				05/2002	$305,000
TYLER	GREGG	SH 135	0377-01-036	0.1		C		$0
DESCRIPTION:	REHABILITATE BRIDGES AND APPROACHES							$0
LIMITS FROM:	AT LITTLE CANEY CREEK			TO: STR # 017				$651,000
EXIST. FACILITY:	RURAL UNDIVIDED		PROP. FACILITY: RURAL UNDIVIDED				05/2002	$651,000
TYLER	RUSK	CR	0910-42-900	1		C		$0
DESCRIPTION:	REPLACE BRIDGE AND APPROACHES							$0
LIMITS FROM:	CR 254			TO: AT MILL CREEK				$592,000
EXIST. FACILITY:	RURAL UNDIVIDED		PROP. FACILITY: RURAL UNDIVIDED				03/2003	$592,000
TYLER	RUSK	CR	0910-42-907	0.1		C		$0
DESCRIPTION:	REPLACE BRIDGE AND APPROACHES							$0
LIMITS FROM:	CR 336 AT MARTIN CREEK			TO: STR #AA04-26-001				$300,000
EXIST. FACILITY:	RURAL UNDIVIDED		PROP. FACILITY: RURAL UNDIVIDED				03/2003	$300,000
TYLER	RUSK	CR	0910-42-908	0.1		C		$0
DESCRIPTION:	REPLACE BRIDGE AND APPROACHES							$0
LIMITS FROM:	CR 366 AT BEARDEN BRANCH			TO: STR # AA04-60-002				$312,000
EXIST. FACILITY:	RURAL UNDIVIDED		PROP. FACILITY: RURAL UNDIVIDED				03/2003	$312,000
TYLER	RUSK	CR	0910-42-917	0.1		C		$0
DESCRIPTION:	REPLACE BRIDGE AND APPROACHES							$0
LIMITS FROM:	CR 2128 AT LEE CREEK			TO: STR# AA03-47-001				$263,000
EXIST. FACILITY:	RURAL UNDIVIDED		PROP. FACILITY: RURAL UNDIVIDED				03/2003	$263,000
TYLER	SMITH	SH 64	0245-06-064	0.1		C		$0
DESCRIPTION:	REHABILITATE BRIDGES AND APPROACHES							$0
LIMITS FROM:	AT MP PAC RR & HIGHLAND			TO: .				$888,000
EXIST. FACILITY:	RURAL UNDIVIDED		PROP. FACILITY: RURAL UNDIVIDED				05/2002	$888,000
TYLER	SMITH	CS	0910-16-039	0.1		C		$0
DESCRIPTION:	REPLACE BRIDGE AND APPROACHES							$0
LIMITS FROM:	N AZALEA DR AT W MUD CR TRIBUTARY			TO: IN TYLER,STR# B002-15-001				$286,000
EXIST. FACILITY:	RURAL UNDIVIDED		PROP. FACILITY: RURAL UNDIVIDED				03/2003	$286,000
TYLER	SMITH	CS	0910-16-040	0.1		C		$0
DESCRIPTION:	REPLACE BRIDGE & APPROACHES							$0
LIMITS FROM:	CAMELLIA ST AT W MUD CR TRIBUTARY			TO: IN TYLER,STR# B007-90-001				$299,000
EXIST. FACILITY:	RURAL UNDIVIDED		PROP. FACILITY: RURAL UNDIVIDED				03/2003	$299,000
TYLER	SMITH	CR	0910-16-066	0.1		C		$0
DESCRIPTION:	REPLACE BRIDGE AND APPROACHES							$0
LIMITS FROM:	CR 1141 AT UPRR & AT INDIAN CREEK			TO: STR#'S AA01-29-001 (RR) & 002 (CRK)				$681,000
EXIST. FACILITY:	RURAL UNDIVIDED		PROP. FACILITY: RURAL UNDIVIDED				02/2002	$681,000

PROJECT HAS ADVANCED TO A HIGHER AUTHORIZATION.

DISTRICT	COUNTY	HWY NO	CONT-SECT-JOB	LENGTH MILES	SCHED DT	LEVEL OF AUTHORITY	OTHER CATEGORIES DATE OF LATEST EST	OTHER PARTICIPATION OTHER CAT FUNDS CATEGORY 6 FUNDS EST CONST COST
TYLER	VAN ZANDT	CR	0910-12-907	1		C		$0
DESCRIPTION:	REPLACE BRIDGE AND APPROACHES							$0
LIMITS FROM:	CR 2311 AT CHAMBLEE CREEK				TO: STR# AA03-39-001			$260,000
EXIST. FACILITY:	RURAL UNDIVIDED			PROP. FACILITY:	RURAL UNDIVIDED		09/2003	$260,000
TYLER	ANDERSON	CR	0910-08-040	0.1		C		$0
DESCRIPTION:	REPLACE BRIDGE AND APPROACHES							$0
LIMITS FROM:	CR 471 AT BOX CREEK				TO: STR. NO. AA03-29-001			$296,000
EXIST. FACILITY:	RURAL UNDIVIDED			PROP. FACILITY:	RURAL UNDIVIDED		05/2002	$296,000
TYLER	CHEROKEE	CR	0910-36-031	0.1		C		$0
DESCRIPTION:	REPLACE BRIDGE AND APPROACHES							$0
LIMITS FROM:	CR 2404 AT MCCANN CREEK				TO: .			$281,000
EXIST. FACILITY:	RURAL UNDIVIDED			PROP. FACILITY:	RURAL UNDIVIDED		03/2003	$281,000
TYLER	GREGG	FM 2087	1931-01-011	0.1		C		$0
DESCRIPTION:	REPLACE BRIDGES AND APPROACHES							$0
LIMITS FROM:	AT SABINE RIVER				TO: .			$1,080,000
EXIST. FACILITY:	RURAL UNDIVIDED			PROP. FACILITY:	RURAL UNDIVIDED		03/2003	$1,080,000
TYLER	GREGG	FM 2087	1931-01-012	0.1		C		$0
DESCRIPTION:	REPLACE BRIDGE AND APPROACHES							$0
LIMITS FROM:	AT BULLHIDE SLOUGH				TO: .			$460,000
EXIST. FACILITY:	RURAL UNDIVIDED			PROP. FACILITY:	RURAL UNDIVIDED		06/1995	$460,000
TYLER	VAN ZANDT	CR	0910-12-913	0.1		C		$0
DESCRIPTION:	REPLACE BRIDGE AND APPROACHES							$0
LIMITS FROM:	CR 3414				TO: LITTLE ALLEN CREEK			$202,000
EXIST. FACILITY:	RURAL UNDIVIDED			PROP. FACILITY:	RURAL UNDIVIDED		05/2002	$202,000
TYLER	WOOD	CR	0910-35-024	0.1		C		$0
DESCRIPTION:	REPLACE BRIDGE AND APPROACHES							$0
LIMITS FROM:	CR 3180 AT BIG SANDY CREEK				TO: .			$200,000
EXIST. FACILITY:	RURAL UNDIVIDED			PROP. FACILITY:	RURAL UNDIVIDED		12/1996	$200,000
TYLER	WOOD	FM 1254	1390-03-005	0.1		C		$0
DESCRIPTION:	REPLACE BRIDGE & APPROACHES							$0
LIMITS FROM:	AT TURKEY CREEK				TO: .			$460,000
EXIST. FACILITY:	RURAL UNDIVIDED			PROP. FACILITY:	RURAL UNDIVIDED		11/1997	$460,000
TYLER	ANDERSON	CR	0910-08-915	0.1		C		$0
DESCRIPTION:	REPLACE BRIDGE AND APPROACHES							$0
LIMITS FROM:	CR 489 AT CATFISH CREEK				TO: .			$316,000
EXIST. FACILITY:	RURAL UNDIVIDED			PROP. FACILITY:	RURAL UNDIVIDED		05/2002	$316,000
TYLER	CHEROKEE	CR	0910-36-033	0.1		C		$0
DESCRIPTION:	REPLACE BRIDGE AND APPROACHES							$0
LIMITS FROM:	CR 2310 AT JONES BRANCH				TO: .			$134,000
EXIST. FACILITY:	RURAL UNDIVIDED			PROP. FACILITY:	RURAL UNDIVIDED		05/2002	$134,000
TYLER	CHEROKEE	CR	0910-36-907	0.1		C		$0
DESCRIPTION:	REPLACE BRIDGE AND APPROACHES							$0
LIMITS FROM:	CR 3704 AT ROME BRANCH CREEK				TO: STR. NO. AA01-74-001			$237,000
EXIST. FACILITY:	RURAL UNDIVIDED			PROP. FACILITY:	RURAL UNDIVIDED		03/2003	$237,000
TYLER	CHEROKEE	CR	0910-36-922	0.1		C		$0
DESCRIPTION:	REPLACE BRIDGE AND APPROACHES							$0
LIMITS FROM:	CR 3203 AT TAILS CREEK				TO: .			$180,000
EXIST. FACILITY:	RURAL UNDIVIDED			PROP. FACILITY:	RURAL UNDIVIDED		03/2003	$180,000
TYLER	SMITH	CS	0910-16-041	0.1		C		$0
DESCRIPTION:	REPLACE BRIDGE & APPROACHES							$0
LIMITS FROM:	EARLE ST AT BLACK FORK CREEK TRIBUTARY				TO: IN TYLER,STR# B014-25-002			$190,000
EXIST. FACILITY:	RURAL UNDIVIDED			PROP. FACILITY:	RURAL UNDIVIDED		03/2003	$190,000
TYLER	SMITH	CR	0910-16-935	0.1		C		$0
DESCRIPTION:	REPLACE BRIDGE AND APPROACHES							$0
LIMITS FROM:	CR 129 WEST MUD CREEK				TO: STR #AA02-19-002			$291,000
EXIST. FACILITY:	RURAL UNDIVIDED			PROP. FACILITY:	RURAL UNDIVIDED		09/2001	$291,000
TYLER	SMITH	CR	0910-16-966	1		C		$0
DESCRIPTION:	REPLACE BRIDGE AND APPROACHES							$0
LIMITS FROM:	CR 431 AT LITTLE SALINE CREEK TRIBUTARY				TO: STR# AA01-12-001			$216,000
EXIST. FACILITY:	RURAL UNDIVIDED			PROP. FACILITY:	RURAL UNDIVIDED		02/2002	$216,000

PROJECT HAS ADVANCED TO A HIGHER AUTHORIZATION.

DISTRICT	COUNTY	HWY NO	CONT-SECT-JOB	LENGTH MILES	SCHED DT	LEVEL OF AUTHORITY	OTHER CATEGORIES DATE OF LATEST EST	OTHER PARTICIPATION OTHER CAT FUNDS CATEGORY 6 FUNDS EST CONST COST
TYLER	VAN ZANDT	CR	0910-12-023	0.1		C		$0
DESCRIPTION:	REPLACE BRIDGE AND APPROACHES							$0
LIMITS FROM:	CR 3821 AT KOEN CREEK				TO: .			$160,000
EXIST. FACILITY:	RURAL UNDIVIDED			PROP. FACILITY:	RURAL UNDIVIDED		03/2003	$160,000
TYLER	VAN ZANDT	CR	0910-12-028	0.1		C		$0
DESCRIPTION:	REPLACE BRIDGE AND APPROACHES							$0
LIMITS FROM:	CR 3809 AT NEGRO CREEK				TO: .			$150,000
EXIST. FACILITY:	RURAL UNDIVIDED			PROP. FACILITY:	RURAL UNDIVIDED		06/1995	$150,000
TYLER	WOOD	CR	0910-35-901	0.1		C		$0
DESCRIPTION:	REPLACE BRIDGE AND APPROACHES							$0
LIMITS FROM:	CR 2790 AT TRIB OF FORK CREEK				TO: STR #AA02-47-001			$235,000
EXIST. FACILITY:	RURAL UNDIVIDED			PROP. FACILITY:	RURAL UNDIVIDED		05/2002	$235,000
TYLER	ANDERSON	CR	0910-08-901	0		C		$0
DESCRIPTION:	REPLACE BRIDGE AND APPROACHES							$0
LIMITS FROM:	CR 386 AT SNAKE CREEK				TO: STR# AA01-35-002			$145,000
EXIST. FACILITY:				PROP. FACILITY:	RURAL UNDIVIDED		10/2003	$145,000
TYLER	ANDERSON	CR	0910-08-902	0		C		$0
DESCRIPTION:	REPLACE BRIDGE AND APPROACHES							$0
LIMITS FROM:	CR 4801 AT INDIAN CREEK				TO: STR# AA05-75-001			$193,000
EXIST. FACILITY:				PROP. FACILITY:	RURAL UNDIVIDED		10/2003	$193,000
TYLER	ANDERSON	CR	0910-08-903	0		C		$0
DESCRIPTION:	REPLACE BRIDGE AND APPROACHES							$0
LIMITS FROM:	CR 386 AT STILLS CREEK				TO: STR# AA01-35-001			$189,000
EXIST. FACILITY:				PROP. FACILITY:	RURAL UNDIVIDED		10/2003	$189,000
TYLER	CHEROKEE	CR	0910-36-900	0		C		$0
DESCRIPTION:	REPLACE BRIDGE AND APPROACHES							$0
LIMITS FROM:	CR 1504 AT TURN PIKE CREEK				TO: STR# AA05-23-001			$189,000
EXIST. FACILITY:				PROP. FACILITY:	RURAL UNDIVIDED		10/2003	$189,000
TYLER	CHEROKEE	CR	0910-36-903	0		C		$0
DESCRIPTION:	REPLACE BRIDGE AND APPROACHES							$0
LIMITS FROM:	CR 2124 AT BRANCH OF TAILS CREEK				TO: STR# AA04-65-002			$189,000
EXIST. FACILITY:				PROP. FACILITY:	RURAL UNDIVIDED		10/2003	$189,000
TYLER	CHEROKEE	CR	0910-36-904	0		C		$0
DESCRIPTION:	REPLACE BRIDGE AND APPROACHES							$0
LIMITS FROM:	CR 1410 AT KEYS CREEK				TO: STR# AA03-61-001			$155,000
EXIST. FACILITY:				PROP. FACILITY:	RURAL UNDIVIDED		10/2003	$155,000
TYLER	HENDERSON	SH 198	0646-05-901	0.3		C		$0
DESCRIPTION:	RECONSTRUCT, RAISE & WIDEN EXISTING BRIDGE & APPROACHES							$0
LIMITS FROM:	AT CANEY CREEK BR (CEDAR CR RESERVO				TO: .			$10,000,000
EXIST. FACILITY:	RURAL UNDIVIDED			PROP. FACILITY:	RURAL DIVIDED		05/2002	$10,000,000
TYLER	HENDERSON	FM 314	0745-02-900	0		C		$0
DESCRIPTION:	REHABILTATE BRIDGE AND APPROACHES							$0
LIMITS FROM:	AT KICKAPOO CREEK				TO: STR# 012			$500,000
EXIST. FACILITY:	RURAL UNDIVIDED			PROP. FACILITY:	RURAL UNDIVIDED		10/2003	$500,000
TYLER	RUSK	CR	0910-42-904	0		C		$0
DESCRIPTION:	REPLACE BRIDGE AND APPROACHES							$0
LIMITS FROM:	CR 3128 AT MURVAUL BAYOU BRANCH				TO: STR# AA04-78-002			$249,000
EXIST. FACILITY:				PROP. FACILITY:	RURAL UNDIVIDED		10/2003	$249,000
TYLER	RUSK	CR	0910-42-905	0		C		$0
DESCRIPTION:	REPLACE BRIDGE AND APPROACHES							$0
LIMITS FROM:	CR 3133 AT BRANTLY BRANCH				TO: STR# AA04-73-001			$125,000
EXIST. FACILITY:				PROP. FACILITY:	RURAL UNDIVIDED		10/2003	$125,000
TYLER	SMITH	CR	0910-16-936	0		C		$0
DESCRIPTION:	REPLACE BRIDGE AND APPROACHES							$0
LIMITS FROM:	CR 441 AT CANEY CREEK				TO: STR# AA02-36-001			$193,000
EXIST. FACILITY:				PROP. FACILITY:	RURAL UNDIVIDED		10/2003	$193,000
TYLER	SMITH	CR	0910-16-937	0		C		$0
DESCRIPTION:	REPLACE BRIDGE AND APPROACHES							$0
LIMITS FROM:	CR 494 AT LITTLE SALINE CREEK				TO: STR# AA02-49-001			$218,000
EXIST. FACILITY:				PROP. FACILITY:	RURAL UNDIVIDED		10/2003	$218,000

PROJECT HAS ADVANCED TO A HIGHER AUTHORIZATION.

DISTRICT	COUNTY	HWY NO	CONT-SECT-JOB	LENGTH MILES	SCHED DT	LEVEL OF AUTHORITY	OTHER CATEGORIES DATE OF LATEST EST	OTHER PARTICIPATION OTHER CAT FUNDS CATEGORY 6 FUNDS EST CONST COST
TYLER	SMITH	CR	0910-16-939	0		C		$0
DESCRIPTION:	REPLACE BIRDGE AND APPROACHES							$0
LIMITS FROM:	CR 35 AT TRIBUTARY OF HITTS CREEK				TO: STR# AA01-17-004			$125,000
EXIST. FACILITY:				PROP. FACILITY: RURAL UNDIVIDED			10/2003	$125,000
TYLER	VAN ZANDT	CR	0910-12-900	0		C		$0
DESCRIPTION:	REPLACE BRIDGE AND APPROACHES							$0
LIMITS FROM:	CR 1509 AT DRY CREEK TRIBUTARY				TO: STR# AA01-25-001			$145,000
EXIST. FACILITY:				PROP. FACILITY: RURAL UNDIVIDED			10/2003	$145,000
TYLER	VAN ZANDT	CR	0910-12-901	0		C		$0
DESCRIPTION:	REPLACE BRIDGE AND APPROACHES							$0
LIMITS FROM:	CR 1219 AT GRAND SALINE CREEK				TO: STR# AA01-46-001			$125,000
EXIST. FACILITY:				PROP. FACILITY: RURAL UNDIVIDED			10/2003	$125,000
TYLER	VAN ZANDT	CR	0910-12-908	0		C		$0
DESCRIPTION:	REPLACE BRIDGE AND APPROACHES							$0
LIMITS FROM:	CR 2916 AT STEVE CREEK				TO: STR# AA02-27-001			$125,000
EXIST. FACILITY:				PROP. FACILITY: RURAL UNDIVIDED			10/2003	$125,000
TYLER	VAN ZANDT	CR	0910-12-910	0		C		$0
DESCRIPTION:	REPLACE BRIDGE AND APPROACHES							$0
LIMITS FROM:	CR 2504 AT DRY LACY CREEK				TO: STR# AA02-96-003			$189,000
EXIST. FACILITY:				PROP. FACILITY: RURAL UNDIVIDED			10/2003	$189,000
TYLER	VAN ZANDT	CR	0910-12-911	0		C		$0
DESCRIPTION:	REPLACE BRIDGE AND APPROACHES							$0
LIMITS FROM:	CR 2405 AT WET LACY FORK				TO: STR# AA02-95-002			$189,000
EXIST. FACILITY:				PROP. FACILITY: RURAL UNDIVIDED			10/2003	$189,000
TYLER	VAN ZANDT	CR	0910-12-914	0		C		$0
DESCRIPTION:	REPLACE BRIDGE AND APPORACHES							$0
LIMITS FROM:	CR 3415 AT GILANDON CREEK				TO: STR# AA03-94-001			$145,000
EXIST. FACILITY:				PROP. FACILITY: RURAL UNDIVIDED			10/2003	$145,000
TYLER	WOOD	SH 182	0429-01-900	0		C		$0
DESCRIPTION:	REHABILTATE BRIDGE AND APPROACHES							$0
LIMITS FROM:	AT GEORGE SLOUGH				TO: STR# 014			$224,000
EXIST. FACILITY:	RURAL UNDIVIDED			PROP. FACILITY: RURAL UNDIVIDED			10/2003	$224,000
TYLER	WOOD	FM 1254	1390-03-900	0		C		$0
DESCRIPTION:	REHABILTATE BRIDGE AND APPROACHES							$0
LIMITS FROM:	AT EDMOORE CREEK				TO: STR# 006			$157,000
EXIST. FACILITY:	RURAL UNDIVIDED			PROP. FACILITY: RURAL UNDIVIDED			10/2003	$157,000

TYLER TOTAL: $0
114 PROJECTS $0
$58,200,600
$58,200,600

PROJECT HAS ADVANCED TO A HIGHER AUTHORIZATION.

DISTRICT	COUNTY	HWY NO	CONT-SECT-JOB	LENGTH MILES	SCHED DT	LEVEL OF AUTHORITY	OTHER CATEGORIES DATE OF LATEST EST	OTHER PARTICIPATION OTHER CAT FUNDS CATEGORY 6 FUNDS EST CONST COST
WACO	BOSQUE	CR	0909-28-027	0.1	2005	C		$0
DESCRIPTION:	REPLACE BRIDGE AND APPROACHES							$0
LIMITS FROM:	ON CR 111 @ SPRING CR			TO:	(MAP #3)			$529,000
EXIST. FACILITY:	RURAL UNDIVIDED		PROP. FACILITY:		RURAL UNDIVIDED		05/2002	$529,000
WACO	CORYELL	FM 930	0774-07-012	0.2	2005	C		$0
DESCRIPTION:	REPLACE BRIDGE AND APPROACHES AND REALIGN ROADWAY							$0
LIMITS FROM:	@ PLUM CREEK			TO:	(STR #001)			$960,000
EXIST. FACILITY:	RURAL UNDIVIDED		PROP. FACILITY:		RURAL UNDIVIDED		05/2002	$960,000
WACO	CORYELL	CR	0909-39-108	0.1	2005	C		$0
DESCRIPTION:	REPLACE BRIDGE AND APPROACHES							$0
LIMITS FROM:	ON CR 363 @ N BEE HOUSE CREEK			TO:	(MAP #33)			$300,000
EXIST. FACILITY:	RURAL UNDIVIDED		PROP. FACILITY:		RURAL UNDIVIDED		11/2002	$300,000
WACO	FALLS	CR	0909-38-906	0.1	2005	C		$0
DESCRIPTION:	REPLACE BRIDGES AND APPROACHES							$0
LIMITS FROM:	ON CR 229 @ BIG CREEK AND RELIEFS (3)			TO:	(MAP #15, 16, 17,18)			$2,004,000
EXIST. FACILITY:	RURAL UNDIVIDED		PROP. FACILITY:		RURAL UNDIVIDED		05/2002	$2,004,000
WACO	HAMILTON	US 281	0251-01-044	0.1	2005	C		$0
DESCRIPTION:	WIDEN BRIDGES AND APPROACHES							$0
LIMITS FROM:	@ BOSQUE RIVER			TO:	.			$3,664,000
EXIST. FACILITY:	RURAL UNDIVIDED		PROP. FACILITY:		RURAL UNDIVIDED		05/2002	$3,664,000
WACO	LIMESTONE	FM 147	0752-06-018	0.1	2005	C		$0
DESCRIPTION:	REPLACE BRIDGE AND APPROACHES							$0
LIMITS FROM:	@ ROCKY CREEK			TO:	.			$519,000
EXIST. FACILITY:	RURAL UNDIVIDED		PROP. FACILITY:		RURAL UNDIVIDED		05/2002	$519,000
WACO	LIMESTONE	FM 937	1191-04-011	0.1	2005	C		$0
DESCRIPTION:	REPLACE BRIDGE AND APPROACHES							$0
LIMITS FROM:	AT SAND BRANCH			TO:	.			$244,000
EXIST. FACILITY:	RURAL UNDIVIDED		PROP. FACILITY:		RURAL UNDIVIDED		05/2002	$244,000
WACO	LIMESTONE	FM 937	1191-04-012	0.1	2005	C		$0
DESCRIPTION:	REPLACE BRIDGE AND APPROACHES							$0
LIMITS FROM:	AT MONTGOMERY CREEK			TO:	.			$407,000
EXIST. FACILITY:	RURAL UNDIVIDED		PROP. FACILITY:		RURAL UNDIVIDED		05/2002	$407,000
WACO	MC LENNAN	CR	0909-22-123	0.1	2005	C		$0
DESCRIPTION:	REPLACE BRIDGE AND APPROACHES							$0
LIMITS FROM:	ON CR 484 @ ELM CREEK			TO:	(MAP #663)			$166,000
EXIST. FACILITY:	RURAL UNDIVIDED		PROP. FACILITY:		RURAL UNDIVIDED		06/2002	$166,000
WACO	MC LENNAN	CR	0909-22-128	0.1	2005	C		$0
DESCRIPTION:	REPLACE BRIDGE AND APPROACHES							$0
LIMITS FROM:	ON CR 455 @ AQUILLA CR BRANCH			TO:	(MAP #576)			$235,000
EXIST. FACILITY:	RURAL UNDIVIDED		PROP. FACILITY:		RURAL UNDIVIDED		06/2002	$235,000
WACO	MC LENNAN	CR	0909-22-919	0.1	2005	C		$0
DESCRIPTION:	REPLACE BRIDGE AND APPROACHES							$0
LIMITS FROM:	ON CR 811 @ UP RR			TO:	(RICHIE RD) (MAP #82)			$575,000
EXIST. FACILITY:	RURAL UNDIVIDED		PROP. FACILITY:		RURAL UNDIVIDED		03/2003	$575,000
WACO	BELL	SH 95	0320-02-025	0.3	2006	C		$0
DESCRIPTION:	REPLACE BRIDGE AND APPROACHES							$0
LIMITS FROM:	@ LITTLE RIVER			TO:	.			$7,418,000
EXIST. FACILITY:	RURAL UNDIVIDED		PROP. FACILITY:		RURAL UNDIVIDED		05/2002	$7,418,000
WACO	BOSQUE	FM 56	0398-01-032	0.2	2006	C		$0
DESCRIPTION:	REHABILITATE BRIDGE AND APPROACHES							$0
LIMITS FROM:	@ COON CREEK			TO:	(STR #027)			$661,000
EXIST. FACILITY:	RURAL UNDIVIDED		PROP. FACILITY:		RURAL UNDIVIDED		05/2002	$661,000
WACO	BOSQUE	FM 219	0724-02-020	0.2	2006	C		$0
DESCRIPTION:	REHABILITATE BRIDGE AND APPROACHES							$0
LIMITS FROM:	@ BOSQUE RIVER RELIEF			TO:	(STR #016)			$1,101,000
EXIST. FACILITY:	RURAL UNDIVIDED		PROP. FACILITY:		RURAL UNDIVIDED		05/2002	$1,101,000
WACO	BOSQUE	CR	0909-28-022	0.1	2006	C		$0
DESCRIPTION:	REPLACE BRIDGE AND APPROACHES							$0
LIMITS FROM:	ON CR 333 @ N BOSQUE RIVER			TO:	(MAP #13)			$1,035,000
EXIST. FACILITY:	RURAL UNDIVIDED		PROP. FACILITY:		RURAL UNDIVIDED		05/2002	$1,035,000

PROJECT HAS ADVANCED TO A HIGHER AUTHORIZATION.

DISTRICT	COUNTY	HWY NO	CONT-SECT-JOB	LENGTH MILES	SCHED DT	LEVEL OF AUTHORITY	OTHER CATEGORIES DATE OF LATEST EST	OTHER PARTICIPATION OTHER CAT FUNDS CATEGORY 6 FUNDS EST CONST COST
WACO	FALLS	FM 434	1077-01-018	0.1	2006	C		$0
DESCRIPTION:	REHAB BRIDGE AND APPROACHES							$0
LIMITS FROM:	@ BRANCH OF COW BAYOU			TO: .				$1,385,000
EXIST. FACILITY:	RURAL UNDIVIDED		PROP. FACILITY:	RURAL UNDIVIDED			05/2002	$1,385,000
WACO	HILL	SH 81	0014-05-031	0.1	2006	C		$0
DESCRIPTION:	REHAB BRIDGE AND APPROACHES							$0
LIMITS FROM:	@ MAJORS BRANCH			TO: .				$560,000
EXIST. FACILITY:	RURAL UNDIVIDED		PROP. FACILITY:	RURAL UNDIVIDED			05/2002	$560,000
WACO	HILL	SH 81	0014-05-032	0.1	2006	C		$0
DESCRIPTION:	REHAB BRIDGE AND APPROACHES							$0
LIMITS FROM:	@ TRIB OF ISLAND CREEK			TO: .				$298,000
EXIST. FACILITY:	RURAL UNDIVIDED		PROP. FACILITY:	RURAL UNDIVIDED			05/2002	$298,000
WACO	MC LENNAN	CR	0909-22-901	0.1	2006	C		$0
DESCRIPTION:	REPLACE BRIDGE AND APPROACHES							$0
LIMITS FROM:	ON CR 127 @ PECAN CR			TO: (MAP #281)				$240,000
EXIST. FACILITY:	RURAL UNDIVIDED		PROP. FACILITY:	RURAL UNDIVIDED			06/2002	$240,000
WACO	MC LENNAN	CS	0909-22-923	0.1	2006	C		$0
DESCRIPTION:	REPLACE BRIDGE AND APPROACHES							$0
LIMITS FROM:	ON WASHINGTON AVE @ BRAZOS RIVER			TO: (MAP #1 WAC)				$2,533,000
EXIST. FACILITY:	RURAL UNDIVIDED		PROP. FACILITY:	RURAL UNDIVIDED			05/2002	$2,533,000
WACO	MC LENNAN	CR	0909-22-924	0.1	2006	C		$0
DESCRIPTION:	REPLACE BRIDGE AND APPROACHES							$0
LIMITS FROM:	ON CR 297 @ S COW BAYOU BR			TO:		(MAP #70)		$188,000
EXIST. FACILITY:	RURAL UNDIVIDED		PROP. FACILITY:	RURAL UNDIVIDED			03/2003	$188,000
WACO	BELL	IH 35	0015-06-960	0.2	2007	C		$0
DESCRIPTION:	REPLACE BRIDGE AND APPROACHES							$0
LIMITS FROM:	LP 121 CROSSES OVER IH 35			TO: (STR #194)				$1,130,000
EXIST. FACILITY:	RURAL UNDIVIDED		PROP. FACILITY:	RURAL UNDIVIDED			11/2002	$1,130,000
WACO	BELL	SH 95	0320-02-027	0.1	2007	C		$0
DESCRIPTION:	REHABILITATE BRIDGE AND APPROACHES							$0
LIMITS FROM:	@ CATHEY CREEK			TO: .				$1,374,000
EXIST. FACILITY:	RURAL UNDIVIDED		PROP. FACILITY:	RURAL UNDIVIDED			05/2002	$1,374,000
WACO	BELL	SH 95	0320-02-030	0.2	2007	C		$0
DESCRIPTION:	REHABILITATE BRIDGE AND APPROACHES							$0
LIMITS FROM:	@ WILLOW CREEK			TO: (STR #049)				$1,374,000
EXIST. FACILITY:	RURAL UNDIVIDED		PROP. FACILITY:	RURAL UNDIVIDED			05/2002	$1,374,000
WACO	BELL	SH 95	0320-02-031	0.2	2007	C		$0
DESCRIPTION:	REPLACE BRIDGE AND APPROACHES							$0
LIMITS FROM:	@ RUNNELS CREEK			TO: (STR #050)				$1,145,000
EXIST. FACILITY:	RURAL UNDIVIDED		PROP. FACILITY:	RURAL UNDIVIDED			03/2003	$1,145,000
WACO	BOSQUE	SH 22	0121-01-037	0.1	2007	C		$0
DESCRIPTION:	REPLACE BRIDGE AND APPROACHES							$0
LIMITS FROM:	@ BOSQUE RIVER			TO: .				$3,053,000
EXIST. FACILITY:	RURAL UNDIVIDED		PROP. FACILITY:	RURAL UNDIVIDED			05/2002	$3,053,000
WACO	CORYELL	FM 116	0724-01-041	0.2	2007	C		$0
DESCRIPTION:	REHABILITATE BRIDGE AND APPROACHES							$0
LIMITS FROM:	@ COWHOUSE CREEK			TO: (STR #018)				$2,880,000
EXIST. FACILITY:	RURAL UNDIVIDED		PROP. FACILITY:	RURAL UNDIVIDED			07/2002	$2,880,000
WACO	FALLS	BS 7-B	0513-03-018	0.2	2007	C		$0
DESCRIPTION:	REHABILITATE BRIDGE AND APPROACHES							$0
LIMITS FROM:	@ GOODWIN BRANCH			TO: (STR #006)				$352,000
EXIST. FACILITY:	RURAL UNDIVIDED		PROP. FACILITY:	RURAL UNDIVIDED			05/2002	$352,000
WACO	MC LENNAN	SP 298	0055-08-961	0.1	2007	C		$0
DESCRIPTION:	REHABILITATE BRIDGE AND APPROACHES							$0
LIMITS FROM:	@ S LP 396WB			TO: (STR #077)				$900,000
EXIST. FACILITY:	URBAN DIVIDED		PROP. FACILITY:	URBAN DIVIDED			11/2002	$900,000
WACO	BELL	FM 2268	2136-01-015	0.1	2008	C		$0
DESCRIPTION:	REHABILITATE BRIDGE AND APPROACHES							$0
LIMITS FROM:	@ CAMPELL BRANCH			TO: .				$381,000
EXIST. FACILITY:	RURAL UNDIVIDED		PROP. FACILITY:	RURAL UNDIVIDED			05/2002	$381,000

PROJECT HAS ADVANCED TO A HIGHER AUTHORIZATION.

DISTRICT	COUNTY	HWY NO	CONT-SECT-JOB	LENGTH MILES	SCHED DT	LEVEL OF AUTHORITY	OTHER CATEGORIES DATE OF LATEST EST	OTHER PARTICIPATION OTHER CAT FUNDS CATEGORY 6 FUNDS EST CONST COST
WACO	CORYELL	CR	0909-39-901	0.1		C		$0
DESCRIPTION:	REPLACE BRIDGE AND APPROACHES							$0
LIMITS FROM:	ON CR 210 @ DODD BRANCH				TO: (MAP #11)			$378,000
EXIST. FACILITY:	RURAL UNDIVIDED			PROP. FACILITY:	RURAL UNDIVIDED		11/1997	$378,000
WACO	CORYELL	CS	0909-39-903	0.1		C		$0
DESCRIPTION:	REPLACE BRIDGE AND APPROACHES							$0
LIMITS FROM:	ON LEON ST @ LEON RIVER				TO: (MAP #1 GAT)			$378,000
EXIST. FACILITY:	URBAN UNDIVIDED			PROP. FACILITY:	URBAN UNDIVIDED		11/1997	$378,000
WACO	FALLS	CR	0909-38-907	0.1		C		$0
DESCRIPTION:	REPLACE BRIDGE AND APPROACHES							$0
LIMITS FROM:	ON CR 236 @ BIG ELM CR				TO: (MAP #19)			$252,000
EXIST. FACILITY:	RURAL UNDIVIDED			PROP. FACILITY:	RURAL UNDIVIDED		11/1997	$252,000
WACO	FALLS	CR	0909-38-908	0.1		C		$0
DESCRIPTION:	REPLACE BRIDGE AND APPROACHES							$0
LIMITS FROM:	ON CR 247 @ HOGPEN CR				TO: (MAP #21)			$189,000
EXIST. FACILITY:	RURAL UNDIVIDED			PROP. FACILITY:	RURAL UNDIVIDED		11/1997	$189,000
WACO	FALLS	CR	0909-38-919	0.1		C		$0
DESCRIPTION:	REPLACE BRIDGE AND APPROACHES							$0
LIMITS FROM:	ON CR 573 @ BELL BRANCH				TO: (MAP #2060)			$252,000
EXIST. FACILITY:	RURAL UNDIVIDED			PROP. FACILITY:	RURAL UNDIVIDED		11/1997	$252,000
WACO	FALLS	CR	0909-38-930	0.1		C		$0
DESCRIPTION:	REPLACE BRIDGE AND APPROACHES							$0
LIMITS FROM:	ON CR 452				TO: @ POND CREEK	(MAP #2072)		$229,500
EXIST. FACILITY:	RURAL UNDIVIDED			PROP. FACILITY:	RURAL UNDIVIDED		11/1998	$229,500
WACO	FALLS	CR	0909-38-950	0.1		C		$0
DESCRIPTION:	REPLACE BRIDGE AND APPROACHES							$0
LIMITS FROM:	ON CR 198 @ BIG ELM CR				TO: (MAP #69)			$252,000
EXIST. FACILITY:	RURAL UNDIVIDED			PROP. FACILITY:	RURAL UNDIVIDED		11/1997	$252,000
WACO	FALLS	CR	0909-38-993	0.1		C		$0
DESCRIPTION:	REPLACE BRIDGE AND APPROACHES							$0
LIMITS FROM:	ON CR 254 @ BIG CR				TO: (MAP #10)			$153,000
EXIST. FACILITY:	RURAL UNDIVIDED			PROP. FACILITY:	RURAL UNDIVIDED		11/2000	$153,000
WACO	HAMILTON	CR	0909-29-020	0.1		C		$0
DESCRIPTION:	REPLACE BRIDGE AND APPROACHES							$0
LIMITS FROM:	ON CR 273 @ LEON RIVER				TO: (MAP #210)			$700,000
EXIST. FACILITY:	RURAL UNDIVIDED			PROP. FACILITY:	RURAL UNDIVIDED		05/1999	$700,000
WACO	HAMILTON	CR	0909-29-904	0.1		C		$0
DESCRIPTION:	REPLACE BRIDGE AND APPROACHES							$0
LIMITS FROM:	ON CR 198 @ GHOLSON CREEK				TO: (MAP #230)			$550,000
EXIST. FACILITY:	RURAL UNDIVIDED			PROP. FACILITY:	RURAL UNDIVIDED		05/1999	$550,000
WACO	HAMILTON	CR	0909-29-913	0.1		C		$0
DESCRIPTION:	REPLACE BRIDGE AND APPROACHES							$0
LIMITS FROM:	ON CR 302 @ MESQUITE CREEK				TO: (MAP #101)			$300,000
EXIST. FACILITY:	RURAL UNDIVIDED			PROP. FACILITY:	RURAL UNDIVIDED		05/1999	$300,000
WACO	HAMILTON	CR	0909-29-961	0.1		C		$0
DESCRIPTION:	REPLACE BRIDGE AND APPROACHES							$0
LIMITS FROM:	ON CR 284 @ LEON RIVER				TO: (MAP #222)			$750,000
EXIST. FACILITY:	RURAL UNDIVIDED			PROP. FACILITY:	RURAL UNDIVIDED		05/1999	$750,000
WACO	HILL	CR	0909-37-914	0.1		C		$0
DESCRIPTION:	REPLACE BRIDGE AND APPROACHES							$0
LIMITS FROM:	ON CR 236 @ ASH CR TRIB				TO: (MAP #60)			$153,000
EXIST. FACILITY:	RURAL UNDIVIDED			PROP. FACILITY:	RURAL UNDIVIDED		05/2002	$153,000
WACO	HILL	CR	0909-37-915	0.1		C		$0
DESCRIPTION:	REPLACE BRIDGE AND APPROACHES							$0
LIMITS FROM:	ON CR 239 @ BROOKEEN CREEK				TO: (MAP #131)			$192,000
EXIST. FACILITY:	RURAL UNDIVIDED			PROP. FACILITY:	RURAL UNDIVIDED		12/1996	$192,000
WACO	HILL	CR	0909-37-916	0.1		C		$0
DESCRIPTION:	REPLACE BRIDGE AND APPROACHES							$0
LIMITS FROM:	ON CR 242 @ RICE CREEK				TO: (MAP #134)			$192,000
EXIST. FACILITY:	RURAL UNDIVIDED			PROP. FACILITY:	RURAL UNDIVIDED		12/1996	$192,000

PROJECT HAS ADVANCED TO A HIGHER AUTHORIZATION.

DISTRICT	COUNTY	HWY NO	CONT-SECT-JOB	LENGTH MILES	SCHED DT	LEVEL OF AUTHORITY	OTHER CATEGORIES DATE OF LATEST EST	OTHER PARTICIPATION OTHER CAT FUNDS CATEGORY 6 FUNDS EST CONST COST
WACO	HILL	CR	0909-37-921	0.1		C		$0
DESCRIPTION:	REPLACE BRIDGE AND APPROACHES							$0
LIMITS FROM:	ON CR 267 @ WHITE ROCK CR				TO: (MAP #71)			$304,000
EXIST. FACILITY:	RURAL UNDIVIDED			PROP. FACILITY:	RURAL UNDIVIDED		12/1996	$304,000
WACO	HILL	CR	0909-37-927	0.1		C		$0
DESCRIPTION:	REPLACE BRIDGE AND APPROACHES							$0
LIMITS FROM:	ON CR 482 @ COTTONWOOD CR				TO: (MAP #201)			$276,000
EXIST. FACILITY:	RURAL UNDIVIDED			PROP. FACILITY:	RURAL UNDIVIDED		12/1996	$276,000
WACO	HILL	CR	0909-37-931	0.1		C		$0
DESCRIPTION:	REPLACE BRIDGE AND APPROACHES							$0
LIMITS FROM:	ON CR 549 @ AQUILLA CR				TO: (MAP #207)			$189,000
EXIST. FACILITY:	RURAL UNDIVIDED			PROP. FACILITY:	RURAL UNDIVIDED		11/1997	$189,000
WACO	HILL	CR	0909-37-932	0.1		C		$0
DESCRIPTION:	REPLACE BRIDGE AND APPROACHES							$0
LIMITS FROM:	ON CR 787 @ IRON CREEK				TO: (MAP #27)			$192,000
EXIST. FACILITY:	RURAL UNDIVIDED			PROP. FACILITY:	RURAL UNDIVIDED		12/1996	$192,000
WACO	HILL	CR	0909-37-935	0.1		C		$0
DESCRIPTION:	REPLACE BRIDGE AND APPROACHES							$0
LIMITS FROM:	ON CR 874 @ BR OF ALLIGATOR CREEK				TO: (MAP #245)			$153,000
EXIST. FACILITY:	RURAL UNDIVIDED			PROP. FACILITY:	RURAL UNDIVIDED		05/2002	$153,000
WACO	HILL	CR	0909-37-936	0.1		C		$0
DESCRIPTION:	REPLACE BRIDGE AND APPROACHES							$0
LIMITS FROM:	ON CR 888 @ BR OF COBB CREEK				TO: (MAP #9)			$228,000
EXIST. FACILITY:	RURAL UNDIVIDED			PROP. FACILITY:	RURAL UNDIVIDED		12/1996	$228,000
WACO	HILL	CR	0909-37-937	0.1		C		$0
DESCRIPTION:	REPLACE BRIDGE AND APPROACHES							$0
LIMITS FROM:	ON CR 893 @ BR OF TWO MILE CR (MAP #3)				TO: .			$153,000
EXIST. FACILITY:	RURAL UNDIVIDED			PROP. FACILITY:	RURAL UNDIVIDED		05/2002	$153,000
WACO	HILL	CR	0909-37-954	0.1		C		$0
DESCRIPTION:	REPLACE BRIDGE AND APPROACHES							$0
LIMITS FROM:	ON CR 240				TO: @ BROOKEN CREEK TRIB (MAP #126)			$229,500
EXIST. FACILITY:	RURAL UNDIVIDED			PROP. FACILITY:	RURAL UNDIVIDED		11/1998	$229,500
WACO	HILL	CR	0909-37-956	0.1		C		$0
DESCRIPTION:	REPLACE BRIDGE AND APPROACHES							$0
LIMITS FROM:	ON CR 809				TO: @ AQUILLA CREEK (MAP #37)			$306,000
EXIST. FACILITY:	RURAL UNDIVIDED			PROP. FACILITY:	RURAL UNDIVIDED		11/1998	$306,000
WACO	HILL	CR	0909-37-958	0.1		C		$0
DESCRIPTION:	REPLACE BRIDGE AND APPROACHES							$0
LIMITS FROM:	ON CR 450				TO: @ LOVELACE CREEK (MAP #183)			$306,000
EXIST. FACILITY:	RURAL UNDIVIDED			PROP. FACILITY:	RURAL UNDIVIDED		11/1998	$306,000
WACO	HILL	CR	0909-37-983	0.1		C		$0
DESCRIPTION:	REPLACE BRIDGE AND APPROACHES							$0
LIMITS FROM:	ON CR 878 @ TRIB OF				TO: ALLIGATOR CREEK (MAP#20)			$153,000
EXIST. FACILITY:	RURAL UNDIVIDED			PROP. FACILITY:	RURAL UNDIVIDED		11/1999	$153,000
WACO	LIMESTONE	CR	0909-40-903	0.1		C		$0
DESCRIPTION:	REPLACE BRIDGE AND APPROACHES							$0
LIMITS FROM:	ON CR 120 @ WILLIAM CREEK BR				TO: (MAP #2)			$153,000
EXIST. FACILITY:	RURAL UNDIVIDED			PROP. FACILITY:	RURAL UNDIVIDED		05/2002	$153,000
WACO	LIMESTONE	CR	0909-40-906	0.1		C		$0
DESCRIPTION:	REPLACE BRIDGE AND APPROACHES							$0
LIMITS FROM:	ON CR 140 @ KEITT CREEK				TO: (MAP #15)			$228,000
EXIST. FACILITY:	RURAL UNDIVIDED			PROP. FACILITY:	RURAL UNDIVIDED		12/1996	$228,000
WACO	LIMESTONE	CR	0909-40-907	0.1		C		$0
DESCRIPTION:	REPLACE BRIDGE AND APPROACHES							$0
LIMITS FROM:	ON CR 153 @ NAVASOTA RIVER				TO: (MAP #12)			$252,000
EXIST. FACILITY:	RURAL UNDIVIDED			PROP. FACILITY:	RURAL UNDIVIDED		11/1997	$252,000
WACO	LIMESTONE	CR	0909-40-909	0.1		C		$0
DESCRIPTION:	REPLACE BRIDGE AND APPROACHES							$0
LIMITS FROM:	ON CR 177 @ MUNGER BR TRIB				TO: (MAP #23)			$153,000
EXIST. FACILITY:	RURAL UNDIVIDED			PROP. FACILITY:	RURAL UNDIVIDED		05/2002	$153,000

PROJECT HAS ADVANCED TO A HIGHER AUTHORIZATION.

DISTRICT	COUNTY	HWY NO	CONT-SECT-JOB	LENGTH MILES	SCHED DT	LEVEL OF AUTHORITY	OTHER CATEGORIES DATE OF LATEST EST	OTHER PARTICIPATION OTHER CAT FUNDS CATEGORY 6 FUNDS EST CONST COST
WACO	LIMESTONE	CR	0909-40-910	0.1		C		$0
DESCRIPTION:	REPLACE BRIDGE AND APPROACHES							$0
LIMITS FROM:	ON CR 181 @ PIN OAK CR RELIEF				TO: (MAP #22)			$189,000
EXIST. FACILITY:	RURAL UNDIVIDED		PROP. FACILITY: RURAL UNDIVIDED				11/1997	$189,000
WACO	LIMESTONE	CR	0909-40-912	0.1		C		$0
DESCRIPTION:	REPLACE BRIDGE AND APPROACHES							$0
LIMITS FROM:	ON CR 192 @ SANDY CREEK				TO: (MAP #29)			$189,000
EXIST. FACILITY:	RURAL UNDIVIDED		PROP. FACILITY: RURAL UNDIVIDED				11/1997	$189,000
WACO	LIMESTONE	CR	0909-40-922	0.1		C		$0
DESCRIPTION:	REPLACE BRIDGE AND APPROACHES							$0
LIMITS FROM:	ON CR 325 @ PLUMMERS CR TRIB				TO: (MAP #70)			$153,000
EXIST. FACILITY:	RURAL UNDIVIDED		PROP. FACILITY: RURAL UNDIVIDED				05/2002	$153,000
WACO	LIMESTONE	CR	0909-40-925	0.1		C		$0
DESCRIPTION:	REPLACE BRIDGE AND APPROACHES							$0
LIMITS FROM:	ON CR 370 @ BR OF LOFTIN CR				TO: (MAP #200)			$155,000
EXIST. FACILITY:	RURAL UNDIVIDED		PROP. FACILITY: RURAL UNDIVIDED				12/1996	$155,000
WACO	LIMESTONE	CR	0909-40-926	0.1		C		$0
DESCRIPTION:	REPLACE BRIDGE AND APPROACHES							$0
LIMITS FROM:	ON CR 376 @ OWENS CR				TO: (MAP #132)			$153,000
EXIST. FACILITY:	RURAL UNDIVIDED		PROP. FACILITY: RURAL UNDIVIDED				05/2002	$153,000
WACO	LIMESTONE	CR	0909-40-929	0.1		C		$0
DESCRIPTION:	REPLACE BRIDGE AND APPROACHES							$0
LIMITS FROM:	ON CR 401 @ FROST CREEK				TO: (MAP #122)			$315,000
EXIST. FACILITY:	RURAL UNDIVIDED		PROP. FACILITY: RURAL UNDIVIDED				11/1997	$315,000
WACO	LIMESTONE	CR	0909-40-939	0.1		C		$0
DESCRIPTION:	REPLACE BRIDGE AND APPROACHES							$0
LIMITS FROM:	ON CR 520 @ NAVASOTA RV TRIB				TO: (MAP #201)			$192,000
EXIST. FACILITY:	RURAL UNDIVIDED		PROP. FACILITY: RURAL UNDIVIDED				12/1996	$192,000
WACO	LIMESTONE	CR	0909-40-961	0.1		C		$0
DESCRIPTION:	REPLACE BRIDGE AND APPROACHES							$0
LIMITS FROM:	ON CR 154 @ NAVASOTA RIVER TRIB				TO: (MAP #213)			$153,000
EXIST. FACILITY:	RURAL UNDIVIDED		PROP. FACILITY: RURAL UNDIVIDED				11/1998	$153,000
WACO	LIMESTONE	CR	0909-40-966	0.1		C		$0
DESCRIPTION:	REPLACE BRIDGE AND APPROACHES							$0
LIMITS FROM:	ON CR 457 @ BEN HUR CR				TO: (MAP #98)			$153,000
EXIST. FACILITY:	RURAL UNDIVIDED		PROP. FACILITY: RURAL UNDIVIDED				11/1998	$153,000
WACO	LIMESTONE	CR	0909-40-968	0.1		C		$0
DESCRIPTION:	REPLACE BRIDGE AND APPROACHES							$0
LIMITS FROM:	ON CR 138 @ MUSTANG CREEK				TO: (MAP#205)			$153,000
EXIST. FACILITY:	RURAL UNDIVIDED		PROP. FACILITY: RURAL UNDIVIDED				11/1999	$153,000
WACO	LIMESTONE	CR	0909-40-969	0.1		C		$0
DESCRIPTION:	REPLACE BRIDGE AND APPROACHES							$0
LIMITS FROM:	ON CR 188 @ SANDY CREEK				TO: (MAP#28)			$153,000
EXIST. FACILITY:	RURAL UNDIVIDED		PROP. FACILITY: RURAL UNDIVIDED				11/1999	$153,000
WACO	LIMESTONE	CR	0909-40-982	0.1		C		$0
DESCRIPTION:	REPLACE BRIDGE AND APPROACHES							$0
LIMITS FROM:	ON CR 210 @ WOLF				TO: CREEK (MAP#45)			$153,000
EXIST. FACILITY:	RURAL UNDIVIDED		PROP. FACILITY: RURAL UNDIVIDED				11/1999	$153,000
WACO	LIMESTONE	CR	0909-40-983	0.1		C		$0
DESCRIPTION:	REPLACE BRIDGE AND APPROACHES							$0
LIMITS FROM:	ON CR 210 @ TEHUACANA				TO: CREEK (MAP#34)			$229,500
EXIST. FACILITY:	RURAL UNDIVIDED		PROP. FACILITY: RURAL UNDIVIDED				11/1999	$229,500
WACO	MC LENNAN	CR	0909-22-966	0		C		$0
DESCRIPTION:	REPLACE BRIDGE AND APPROACHES							$0
LIMITS FROM:	ON CR 127 @ WASP CREEK				TO: (MAP #282)			$437,000
EXIST. FACILITY:	RURAL UNDIVIDED		PROP. FACILITY: RURAL UNDIVIDED				11/1997	$437,000
WACO	BELL	CS	0909-36-907	0.1		C		$0
DESCRIPTION:	REPLACE BRIDGE AND APPROACHES							$0
LIMITS FROM:	ON CS 406 @ PEPPER CR				TO: (MAP #91)			$319,000
EXIST. FACILITY:	RURAL UNDIVIDED		PROP. FACILITY: RURAL UNDIVIDED				05/2002	$319,000

PROJECT HAS ADVANCED TO A HIGHER AUTHORIZATION.

DISTRICT	COUNTY	HWY NO	CONT-SECT-JOB	LENGTH MILES	SCHED DT	LEVEL OF AUTHORITY	OTHER CATEGORIES DATE OF LATEST EST	OTHER PARTICIPATION OTHER CAT FUNDS CATEGORY 6 FUNDS EST CONST COST
WACO	BELL	CS	0909-36-962	0.1		C		$0
DESCRIPTION:	REPLACE BRIDGE AND APPROACHES							$0
LIMITS FROM:	W CENTRAL AVE @ NOLAN CRK			TO: (MAP #1 BELTON)				$535,500
EXIST. FACILITY:	RURAL UNDIVIDED		PROP. FACILITY: RURAL UNDIVIDED				11/2002	$535,500
WACO	BELL	CR	0909-36-964	0.1		C		$0
DESCRIPTION:	REPLACE BRIDGE AND APPROACHES							$0
LIMITS FROM:	CR 572 @ TRIMMIER CRK			TO: (MAP #5) CHAPPARAL RD				$382,500
EXIST. FACILITY:	RURAL UNDIVIDED		PROP. FACILITY: RURAL UNDIVIDED				11/2002	$382,500
WACO	FALLS	CR	0909-38-920	0.1		C		$0
DESCRIPTION:	REPLACE BRIDGE AND APPROACHES							$0
LIMITS FROM:	ON CR 228			TO: @ BRUSHY CREEK (MAP #23)				$484,000
EXIST. FACILITY:	RURAL UNDIVIDED		PROP. FACILITY: RURAL UNDIVIDED				05/2002	$484,000
WACO	FALLS	CR	0909-38-922	0.1		C		$0
DESCRIPTION:	REPLACE BRIDGE AND APPROACHES							$0
LIMITS FROM:	ON CR 249			TO: @ BIG CREEK (MAP #7)				$387,000
EXIST. FACILITY:	RURAL UNDIVIDED		PROP. FACILITY: RURAL UNDIVIDED				05/2002	$387,000
WACO	FALLS	CR	0909-38-964	0.1		C		$0
DESCRIPTION:	REPLACE BRIDGE AND APPROACHES							$0
LIMITS FROM:	CR 254 @ BRUSHY CRK BR			TO: (MAP #32) (FCR 150)				$153,000
EXIST. FACILITY:	RURAL UNDIVIDED		PROP. FACILITY: RURAL UNDIVIDED				11/2002	$153,000
WACO	FALLS	CR	0909-38-971	0.1		C		$0
DESCRIPTION:	REPLACE BRIDGE AND APPROACHES							$0
LIMITS FROM:	CR 382 @ DEER CRK			TO: (MAP #2005) (FCR 462)				$153,000
EXIST. FACILITY:	RURAL UNDIVIDED		PROP. FACILITY: RURAL UNDIVIDED				11/2002	$153,000
WACO	FALLS	CR	0909-38-972	0.1		C		$0
DESCRIPTION:	REPLACE BRIDGE AND APPROACHES							$0
LIMITS FROM:	CR 442 @ N ELM CRK			TO: (MAP #2087) (FCR 363)				$153,000
EXIST. FACILITY:	RURAL UNDIVIDED		PROP. FACILITY: RURAL UNDIVIDED				11/2002	$153,000
WACO	FALLS	CR	0909-38-973	0.1		C		$0
DESCRIPTION:	REPLACE BRIDGE AND APPROACHES							$0
LIMITS FROM:	CR 385 @ DEER CRK TRIB			TO: (MAP #2010) (FCR 469)				$229,500
EXIST. FACILITY:	RURAL UNDIVIDED		PROP. FACILITY: RURAL UNDIVIDED				11/2002	$229,500
WACO	FALLS	CR	0909-38-974	0.1		C		$0
DESCRIPTION:	REPLACE BRIDGE AND APPROACHES							$0
LIMITS FROM:	CR 336 @ LONG BR			TO: (MAP #2048) (FCR 466)				$229,500
EXIST. FACILITY:	RURAL UNDIVIDED		PROP. FACILITY: RURAL UNDIVIDED				11/2002	$229,500
WACO	FALLS	CR	0909-38-975	0.1		C		$0
DESCRIPTION:	REPLACE BRIDGE AND APPROACHES							$0
LIMITS FROM:	CR 393 @ DEER CRK BR			TO: (MAP #107) (FCR 412)				$153,000
EXIST. FACILITY:	RURAL UNDIVIDED		PROP. FACILITY: RURAL UNDIVIDED				11/2002	$153,000
WACO	FALLS	CR	0909-38-976	0.1		C		$0
DESCRIPTION:	REPLACE BRIDGE AND APPROACHES							$0
LIMITS FROM:	CR 282 @ BRUSHY CRK BR			TO: (MAP #35) (FCR 126)				$306,000
EXIST. FACILITY:	RURAL UNDIVIDED		PROP. FACILITY: RURAL UNDIVIDED				11/2002	$306,000
WACO	FALLS	CR	0909-38-977	0.1		C		$0
DESCRIPTION:	REPLACE BRIDGE AND APPRACHES							$0
LIMITS FROM:	CR 258 @ KEECHI CRK			TO: (MAP #29) (FCR 141)				$153,000
EXIST. FACILITY:	RURAL UNDIVIDED		PROP. FACILITY: RURAL UNDIVIDED				11/2002	$153,000
WACO	FALLS	CR	0909-38-994	0.1		C		$0
DESCRIPTION:	REPLACE BRIDGE AND APPROACHES							$0
LIMITS FROM:	ON CR 469 @ POND CR			TO: TRIB (MAP #2097)				$153,000
EXIST. FACILITY:	RURAL UNDIVIDED		PROP. FACILITY: RURAL UNDIVIDED				11/2000	$153,000
WACO	HAMILTON	CR	0909-29-960	0.1		C		$0
DESCRIPTION:	REPLACE BRIDGE AND APPROACHES							$0
LIMITS FROM:	CR 314 @ SPRING BR			TO: (MAP #235) (HCR 602)				$229,500
EXIST. FACILITY:	RURAL UNDIVIDED		PROP. FACILITY: RURAL UNDIVIDED				11/2002	$229,500
WACO	HILL	CS	0909-37-948	0.1		C		$0
DESCRIPTION:	REPLACE BRIDGE AND APPROACHES							$0
LIMITS FROM:	ON CS 640			TO: @ BOND CREEK (MAP #222 HLS)				$290,000
EXIST. FACILITY:	RURAL UNDIVIDED		PROP. FACILITY: RURAL UNDIVIDED				05/2002	$290,000

PROJECT HAS ADVANCED TO A HIGHER AUTHORIZATION.

DISTRICT	COUNTY	HWY NO	CONT-SECT-JOB	LENGTH MILES	SCHED DT	LEVEL OF AUTHORITY	OTHER CATEGORIES DATE OF LATEST EST	OTHER PARTICIPATION OTHER CAT FUNDS CATEGORY 6 FUNDS EST CONST COST
WACO	HILL	CR	0909-37-960	0.1		C		$0
DESCRIPTION:	REPLACE BRIDGE AND APPROACHES							$0
LIMITS FROM:	CR 893 @ COBB CRK				TO: (MAP #218) (HCR 3102)			$153,000
EXIST. FACILITY:	RURAL UNDIVIDED			PROP. FACILITY:	RURAL UNDIVIDED		11/2002	$153,000
WACO	HILL	CR	0909-37-961	0.1		C		$0
DESCRIPTION:	REPLACE BRIDGE AND APPROACHES							$0
LIMITS FROM:	CR 257 @ GROVE CRK				TO: (MAP #66) (HCR 3136N)			$153,000
EXIST. FACILITY:	RURAL UNDIVIDED			PROP. FACILITY:	RURAL UNDIVIDED		11/2002	$153,000
WACO	HILL	CR	0909-37-966	0.1		C		$0
DESCRIPTION:	REPLACE BRIDGE AND APPROACHES							$0
LIMITS FROM:	CR 355 @ WHITE ROCK CRK				TO: (MAP #174A) (HCR 4326)			$229,500
EXIST. FACILITY:	RURAL UNDIVIDED			PROP. FACILITY:	RURAL UNDIVIDED		11/2002	$229,500
WACO	LIMESTONE	CR	0909-40-970	0.1		C		$0
DESCRIPTION:	REPLACE BRIDGE AND APPROACHES							$0
LIMITS FROM:	CR 475 @ BR OF CEDAR CRK				TO: (MAP #219) (LCR 633 HRNSTEAD RD)			$153,000
EXIST. FACILITY:	RURAL UNDIVIDED			PROP. FACILITY:	RURAL UNDIVIDED		11/2002	$153,000
WACO	LIMESTONE	CR	0909-40-971	0.1		C		$0
DESCRIPTION:	REPLACE BRIDGE AND APPROACHES							$0
LIMITS FROM:	CR 162 @ PIN OAK CRK BR				TO: (MAP #18) (LCR 177)			$153,000
EXIST. FACILITY:	RURAL UNDIVIDED			PROP. FACILITY:	RURAL UNDIVIDED		11/2002	$153,000
WACO	LIMESTONE	CR	0909-40-972	0.1		C		$0
DESCRIPTION:	REPLACE BRIDGE AND APPROACHES							$0
LIMITS FROM:	CR 480 @ FROST BR				TO: (MAP #220) (LCR 640)			$153,000
EXIST. FACILITY:	RURAL UNDIVIDED			PROP. FACILITY:	RURAL UNDIVIDED		11/2002	$153,000
WACO	LIMESTONE	CR	0909-40-973	0.1		C		$0
DESCRIPTION:	REPLACE BRIDGE AND APPROACHES							$0
LIMITS FROM:	CR 346 @ SANDERS CRK				TO: (MAP #135) (LCR 852)			$153,000
EXIST. FACILITY:	RURAL UNDIVIDED			PROP. FACILITY:	RURAL UNDIVIDED		11/2002	$153,000
WACO	LIMESTONE	CR	0909-40-974	0.1		C		$0
DESCRIPTION:	REPLACE BRIDGE AND APPROACHES							$0
LIMITS FROM:	CR 426 @ BIG CRK				TO: (MAP #212) (LCR 662)			$153,000
EXIST. FACILITY:	RURAL UNDIVIDED			PROP. FACILITY:	RURAL UNDIVIDED		11/2002	$153,000
WACO	LIMESTONE	CR	0909-40-975	0.1		C		$0
DESCRIPTION:	REPLACE BRIDGE AND APPROACHES							$0
LIMITS FROM:	CR 416 @ SOWDERS CRK TRIB				TO: (MAP #209) (LCR 707)			$153,000
EXIST. FACILITY:	RURAL UNDIVIDED			PROP. FACILITY:	RURAL UNDIVIDED		11/2002	$153,000
WACO	LIMESTONE	CR	0909-40-976	0.1		C		$0
DESCRIPTION:	REPLACE BRIDGE AND APPROACHES							$0
LIMITS FROM:	CR 377 @ BRIER BR				TO: (MAP #127) (LCR 758)			$153,000
EXIST. FACILITY:	RURAL UNDIVIDED			PROP. FACILITY:	RURAL UNDIVIDED		11/2002	$153,000
WACO	LIMESTONE	CR	0909-40-977	0.1		C		$0
DESCRIPTION:	REPLACE BRIDGE AND APPROACHES							$0
LIMITS FROM:	CR 501 @ WATSON BR				TO: (MAP #223) (LCR 342)			$153,000
EXIST. FACILITY:	RURAL UNDIVIDED			PROP. FACILITY:	RURAL UNDIVIDED		11/2002	$153,000
WACO	LIMESTONE	CR	0909-40-978	0.1		C		$0
DESCRIPTION:	REPLACE BRIDGE AND APPROACHES							$0
LIMITS FROM:	CR 465 @ ELM CRK				TO: (MAP #101) (LCR 609 BEN HUR)			$229,500
EXIST. FACILITY:	RURAL UNDIVIDED			PROP. FACILITY:	RURAL UNDIVIDED		11/2002	$229,500
WACO	LIMESTONE	CR	0909-40-979	0.1		C		$0
DESCRIPTION:	REPLACE BRIDGE AND APPROACHES							$0
LIMITS FROM:	CR 448 @ ELM CRK				TO: (MAP #99) (LCR 622 WH ROOSTER)			$153,000
EXIST. FACILITY:	RURAL UNDIVIDED			PROP. FACILITY:	RURAL UNDIVIDED		11/2002	$153,000
WACO	LIMESTONE	CR	0909-40-989	0.1		C		$0
DESCRIPTION:	REPLACE BRIDGE AND APPROACHES							$0
LIMITS FROM:	CR 489 @ BR OF CHRISTMAS CRK				TO: (MAP #56) (LCR 364)			$153,000
EXIST. FACILITY:	RURAL UNDIVIDED			PROP. FACILITY:	RURAL UNDIVIDED		11/2002	$153,000
WACO	LIMESTONE	CR	0909-40-995	0.1		C		$0
DESCRIPTION:	REPLACE BRIDGE AND APPROACHES							$0
LIMITS FROM:	CR 147 @ BOARD CRK				TO: (MAP #9) (LCR 152)			$153,000
EXIST. FACILITY:	RURAL UNDIVIDED			PROP. FACILITY:	RURAL UNDIVIDED		11/2002	$153,000

PROJECT HAS ADVANCED TO A HIGHER AUTHORIZATION.

DISTRICT	COUNTY	HWY NO	CONT-SECT-JOB	LENGTH MILES	SCHED DT	LEVEL OF AUTHORITY	OTHER CATEGORIES DATE OF LATEST EST	OTHER PARTICIPATION OTHER CAT FUNDS CATEGORY 6 FUNDS EST CONST COST
WACO	MC LENNAN	CR	0909-22-910	0.1		C		$0
DESCRIPTION:	REPLACE BRIDGE AND APPROACHES							$0
LIMITS FROM:	ON CR 437 @ DRY CREEK				TO: (MAP #554)			$239,000
EXIST. FACILITY:	RURAL UNDIVIDED		PROP. FACILITY: RURAL UNDIVIDED				05/2002	$239,000
WACO	MC LENNAN	CS	0909-22-932	0.1		C		$0
DESCRIPTION:	REPLACE BRIDGE AND APPROACHES							$0
LIMITS FROM:	ON CS 5461 (SANGER AVE)				TO: @ WACO CREEK (MAP #9 WAC)			$194,000
EXIST. FACILITY:	RURAL UNDIVIDED		PROP. FACILITY: RURAL UNDIVIDED				05/2002	$194,000
WACO	MC LENNAN	CS	0909-22-933	0.1		C		$0
DESCRIPTION:	REPLACE BRIDGE AND APPROACHES							$0
LIMITS FROM:	ON CS 1611 (DUTTON AVE)				TO: @ WACO CREEK (MAP #18 WAC)			$194,000
EXIST. FACILITY:	RURAL UNDIVIDED		PROP. FACILITY: RURAL UNDIVIDED				05/2002	$194,000
WACO	MC LENNAN	CR	0909-22-939	0.1		C		$0
DESCRIPTION:	REPLACE BRIDGE AND APPROACHES							$0
LIMITS FROM:	ON CR 310 @ DRY CREEK				TO: (MAP#2006)			$194,000
EXIST. FACILITY:	RURAL UNDIVIDED		PROP. FACILITY: RURAL UNDIVIDED				05/2002	$194,000
WACO	MC LENNAN	CR	0909-22-960	0.1		C		$0
DESCRIPTION:	REPLACE BRIDGE AND APPROACHES							$0
LIMITS FROM:	CR 502 @ LT TEHUACANA CRK TRIB				TO: (MAP #519) (OLD DALLAS RD)			$153,000
EXIST. FACILITY:	RURAL UNDIVIDED		PROP. FACILITY: RURAL UNDIVIDED				11/2002	$153,000
WACO	MC LENNAN	CR	0909-22-961	0.1		C		$0
DESCRIPTION:	REPLACE BRIDGE AND APPROACHES							$0
LIMITS FROM:	CR 169 @ HOG CRK				TO: (MAP #528) (PATTON RD)			$382,500
EXIST. FACILITY:	RURAL UNDIVIDED		PROP. FACILITY: RURAL UNDIVIDED				11/2002	$382,500
WACO	MC LENNAN	CR	0909-22-963	0.1		C		$0
DESCRIPTION:	REPLACE BRIDGE AND APPROACHES							$0
LIMITS FROM:	CR 128 @ HARRIS CRK				TO: (MAP #537) (NW WINDSOR RD)			$153,000
EXIST. FACILITY:	RURAL UNDIVIDED		PROP. FACILITY: RURAL UNDIVIDED				11/2002	$153,000
WACO	MC LENNAN	CR	0909-22-964	0.1		C		$0
DESCRIPTION:	REPLACE BRIDGE AND APPROACHES							$0
LIMITS FROM:	CR 132 @ HARRIS CRK				TO: (MAP #828) (WINDSOR RD)			$306,000
EXIST. FACILITY:	RURAL UNDIVIDED		PROP. FACILITY: RURAL UNDIVIDED				11/2002	$306,000
WACO	MC LENNAN	CR	0909-22-965	0.1		C		$0
DESCRIPTION:	REPLACE BRIDGE AND APPROACHES							$0
LIMITS FROM:	CR 177 @ TENNANT BR				TO: (MAP #425) (GALAXY RD)			$153,000
EXIST. FACILITY:	RURAL UNDIVIDED		PROP. FACILITY: RURAL UNDIVIDED				11/2002	$153,000
WACO	MC LENNAN	CR	0909-22-968	0.1		C		$0
DESCRIPTION:	REPLACE BRIDGE AND APPROACHES							$0
LIMITS FROM:	CR 379 @ BRAZOS RV TRIB				TO: (MAP # 932) (LOST GOLD RD)			$153,000
EXIST. FACILITY:	RURAL UNDIVIDED		PROP. FACILITY: RURAL UNDIVIDED				11/2002	$153,000
WACO	MC LENNAN	CR	0909-22-969	0.1		C		$0
DESCRIPTION:	REPLACE BRIDGE AND APPROACHES							$0
LIMITS FROM:	CR 506 @ LITTLE TEHUACANA CRK				TO: (MAP #587) (MCR HEITMILLER RD)			$153,000
EXIST. FACILITY:	RURAL UNDIVIDED		PROP. FACILITY: RURAL UNDIVIDED				11/2002	$153,000
WACO	MC LENNAN	CR	0909-22-995	0.1		C		$0
DESCRIPTION:	REPLACE BRIDGE AND APPROACHES							$0
LIMITS FROM:	ON CR 313 @ BULL HIDE				TO: CREEK (MAP #2002)			$387,000
EXIST. FACILITY:	RURAL UNDIVIDED		PROP. FACILITY: RURAL UNDIVIDED				05/2002	$387,000
WACO	MC LENNAN	CR	0909-22-997	0.1		C		$0
DESCRIPTION:	REPLACE BRIDGE AND APPROACHES							$0
LIMITS FROM:	ON CR 841 @ WILLIAMS CR				TO: BRANCH (MAP #2041)			$194,000
EXIST. FACILITY:	RURAL UNDIVIDED		PROP. FACILITY: RURAL UNDIVIDED				05/2002	$194,000
WACO	MC LENNAN	CS	0909-22-998	0.1		C		$0
DESCRIPTION:	REPLACE BRIDGE AND APPROACHES							$0
LIMITS FROM:	CS 5452 @ SPEEGLEVILLE CREEK				TO: (MAP #906-WACO)			$194,000
EXIST. FACILITY:	RURAL UNDIVIDED		PROP. FACILITY: RURAL UNDIVIDED				05/2002	$194,000
WACO	BELL	IH 35	0015-07-060	0.1		C		$0
DESCRIPTION:	REHAB BRIDGE AND APPROACHES							$0
LIMITS FROM:	AT SALADO CREEK				TO: (SB FRTG RD)			$1,758,000
EXIST. FACILITY:	RURAL FREEWAY		PROP. FACILITY: RURAL FREEWAY				05/2002	$1,758,000

PROJECT HAS ADVANCED TO A HIGHER AUTHORIZATION.

DISTRICT	COUNTY	HWY NO	CONT-SECT-JOB	LENGTH MILES	SCHED DT	LEVEL OF AUTHORITY	OTHER CATEGORIES DATE OF LATEST EST	OTHER PARTICIPATION OTHER CAT FUNDS CATEGORY 6 FUNDS EST CONST COST
WACO	BELL	IH 35	0015-07-066	0.1		C		$0
DESCRIPTION:	REHAB BRIDGE AND APPROACHES							$0
LIMITS FROM:	@ SALADO CREEK				TO: (NB FRTG RDS)			$1,758,000
EXIST. FACILITY:	RURAL FREEWAY		PROP. FACILITY: RURAL FREEWAY				05/2002	$1,758,000
WACO	MC LENNAN	US 84	0055-08-960	0.4		C		$0
DESCRIPTION:	REHABILITATE BRIDGE AND APPROACHES							$0
LIMITS FROM:	@ SH 6 UNDERPASS (SBML)				TO: (STR #080)			$4,798,000
EXIST. FACILITY:	URBAN DIVIDED		PROP. FACILITY: URBAN DIVIDED				05/2002	$4,798,000
WACO	BELL	IH 35	0015-14-105	0.4		C		$0
DESCRIPTION:	REHABILITATE BRIDGE AND APPROACHES							$0
LIMITS FROM:	UNDERPASS OF SH 53 (WB) (ADAMS AVE.)				TO: .			$10,047,000
EXIST. FACILITY:	URBAN FREEWAY		PROP. FACILITY: URBAN FREEWAY				05/2002	$10,047,000
WACO	LIMESTONE	CR	0909-40-997	0.1		C		$0
DESCRIPTION:	REPLACE BRIDGE AND APPROACHES							$0
LIMITS FROM:	ON CR 422 @ POLECAT CR				TO: (MAP #211)			$153,000
EXIST. FACILITY:	RURAL UNDIVIDED		PROP. FACILITY: RURAL UNDIVIDED				11/2000	$153,000
WACO	BELL	FM 817	0015-05-960	0.1		C		$0
DESCRIPTION:	REHABILITATE BRIDGE AND APPROACHES							$0
LIMITS FROM:	@ LEON RIVER				TO: (STR #60)			$2,897,000
EXIST. FACILITY:	URBAN UNDIVIDED		PROP. FACILITY: URBAN UNDIVIDED				05/2002	$2,897,000
WACO	BELL	IH 35	0015-14-906	0		C		$0
DESCRIPTION:	REPLACE BRIDGE AND APPROACHES							$0
LIMITS FROM:	@ NOLAN CRK SB FRTG				TO: (STR #207)			$555,000
EXIST. FACILITY:	URBAN DIVIDED		PROP. FACILITY: URBAN DIVIDED				10/2003	$555,000
WACO	BELL	IH 35	0015-14-907	0		C		$0
DESCRIPTION:	REPLACE BRIDGE AND APPROACHES							$0
LIMITS FROM:	@ PEPPER CRK FRTG				TO: (STR #353)			$139,000
EXIST. FACILITY:	URBAN DIVIDED		PROP. FACILITY: URBAN DIVIDED				10/2003	$139,000
WACO	BELL	FM 436	0231-16-961	0.2		C		$0
DESCRIPTION:	REPLACE BRIDGE AND APPROACHES							$0
LIMITS FROM:	@ LEON RIVER				TO: (STR #042)			$942,000
EXIST. FACILITY:	RURAL UNDIVIDED		PROP. FACILITY: RURAL UNDIVIDED				11/2002	$942,000
WACO	BELL	CS	0909-36-901	0		C		$0
DESCRIPTION:	REPLACE BRIDGE AND APPROACHES							$0
LIMITS FROM:	LAMPASAS RV ON TOLL BRDG RD				TO: (MAP #48-BELTON)			$535,500
EXIST. FACILITY:	RURAL UNDIVIDED		PROP. FACILITY: RURAL UNDIVIDED				10/2003	$535,500
WACO	BELL	FM 1123	1308-01-906	0		C		$0
DESCRIPTION:	REPLACE BRIDGE AND APPROACHES							$0
LIMITS FROM:	@ SALADO CREEK				TO: (STR #002)			$543,000
EXIST. FACILITY:	RURAL UNDIVIDED		PROP. FACILITY: RURAL UNDIVIDED				10/2003	$543,000
WACO	BOSQUE	CR	0909-28-906	0		C		$0
DESCRIPTION:	REPLACE BRIDGE AND APPROACHES							$0
LIMITS FROM:	ON CR 118 @ GARY CRK				TO: (MAP #7)			$153,000
EXIST. FACILITY:	RURAL UNDIVIDED		PROP. FACILITY: RURAL UNDIVIDED				10/2003	$153,000
WACO	BOSQUE	CR	0909-28-961	0.1		C		$0
DESCRIPTION:	REPLACE BRIDGE AND APPROACHES							$0
LIMITS FROM:	ON CR 148 @ TRIB OF				TO: ROCK CREEK (MAP#33)			$153,000
EXIST. FACILITY:	RURAL UNDIVIDED		PROP. FACILITY: RURAL UNDIVIDED				11/1999	$153,000
WACO	BOSQUE	CR	0909-28-962	0.1		C		$0
DESCRIPTION:	REPLACE BRIDGE AND APPROACHES							$0
LIMITS FROM:	ON CR 140 @ BR OF				TO: MUSTANG CR (MAP#2)			$153,000
EXIST. FACILITY:	RURAL UNDIVIDED		PROP. FACILITY: RURAL UNDIVIDED				11/1999	$153,000
WACO	CORYELL	FM 1783	1594-02-960	0.2		C		$0
DESCRIPTION:	REPLACE BRIDGE AND APPROACHES							$0
LIMITS FROM:	@ COWHOUSE CREEK				TO: (STR #002)			$888,000
EXIST. FACILITY:	RURAL UNDIVIDED		PROP. FACILITY: RURAL UNDIVIDED				11/2002	$888,000
WACO	FALLS	CR	0909-38-912	0		C		$0
DESCRIPTION:	REPLACE BRIDGE AND APPROACHES							$0
LIMITS FROM:	ON CR 128 @ WILD HORSE SL				TO: (MAP #51)			$306,000
EXIST. FACILITY:	RURAL UNDIVIDED		PROP. FACILITY: RURAL UNDIVIDED				10/2003	$306,000

PROJECT HAS ADVANCED TO A HIGHER AUTHORIZATION.

DISTRICT	COUNTY	HWY NO	CONT-SECT-JOB	LENGTH MILES	SCHED DT	LEVEL OF AUTHORITY	OTHER CATEGORIES DATE OF LATEST EST	OTHER PARTICIPATION OTHER CAT FUNDS CATEGORY 6 FUNDS EST CONST COST
WACO	FALLS	CR	0909-38-961	0.1		C		$0
DESCRIPTION:	REPLACE BRIDGE AND APPROACHES							$0
LIMITS FROM:	ON CR 130 @ BIG CREEK				TO: (MAP#52)			$382,500
EXIST. FACILITY:	RURAL UNDIVIDED			PROP. FACILITY:	RURAL UNDIVIDED		11/1999	$382,500
WACO	FALLS	FM 434	1077-01-906	0		C		$0
DESCRIPTION:	REPLACE BRIDGE AND APPROACHES							$0
LIMITS FROM:	@ LONG BRANCH				TO: (STR #009)			$403,000
EXIST. FACILITY:	RURAL UNDIVIDED			PROP. FACILITY:	RURAL UNDIVIDED		10/2003	$403,000
WACO	FALLS	FM 434	1077-01-960	0		C		$0
DESCRIPTION:	REPLACE BRIDGE AND APPROACHES							$0
LIMITS FROM:	@ COW BAYOU				TO: (STR #010)			$771,000
EXIST. FACILITY:	RURAL UNDIVIDED			PROP. FACILITY:	RURAL UNDIVIDED		10/2003	$771,000
WACO	HAMILTON	CR	0909-29-907	0		C		$0
DESCRIPTION:	REPLACE BRIDGE AND APPROACHES							$0
LIMITS FROM:	ON CR 266 @ FALL CRK				TO: (MAP #219)			$229,500
EXIST. FACILITY:	RURAL UNDIVIDED			PROP. FACILITY:	RURAL UNDIVIDED		10/2003	$229,500
WACO	HAMILTON	CR	0909-29-908	0		C		$0
DESCRIPTION:	REPLACE BRIDGE AND APPROACHES							$0
LIMITS FROM:	ON CR 161 @ PLUM CREEK				TO: (MAP #228)			$229,500
EXIST. FACILITY:	RURAL UNDIVIDED			PROP. FACILITY:	RURAL UNDIVIDED		10/2003	$229,500
WACO	HAMILTON	CR	0909-29-916	0.1		C		$0
DESCRIPTION:	REPLACE BRIDGE AND APPROACHES							$0
LIMITS FROM:	ON CR 350 @ LEON RIVER				TO: (MAP #206)			$1,560,000
EXIST. FACILITY:	RURAL UNDIVIDED			PROP. FACILITY:	RURAL UNDIVIDED		11/1997	$1,560,000
WACO	HAMILTON	CS	0909-29-917	0.1		C		$0
DESCRIPTION:	REPLACE BRIDGE AND APPROACHES							$0
LIMITS FROM:	ON FIRST ST @ GRUBBS BRANCH				TO: (MAP #4 HIC)			$192,000
EXIST. FACILITY:	URBAN UNDIVIDED			PROP. FACILITY:	URBAN UNDIVIDED		12/1996	$192,000
WACO	HILL	SH 81	0014-06-906	0		C		$0
DESCRIPTION:	REPLACE BRIDGE AND APPROACHES							$0
LIMITS FROM:	@ CR (OLD US 77) UNDERPASS				TO: (STR #094)			$490,000
EXIST. FACILITY:	URBAN UNDIVIDED			PROP. FACILITY:	URBAN UNDIVIDED		10/2003	$490,000
WACO	HILL	FM 2719	0019-03-960	0.2		C		$0
DESCRIPTION:	REPLACE BRIDGE AND APPROACHES							$0
LIMITS FROM:	@ TRIB MAJORS BR				TO: (STR #020)			$180,000
EXIST. FACILITY:	RURAL UNDIVIDED			PROP. FACILITY:	RURAL UNDIVIDED		11/2002	$180,000
WACO	HILL	FM 2719	0019-03-961	0.1		C		$0
DESCRIPTION:	REPLACE BRIDGE AND APPROACHES							$0
LIMITS FROM:	@ MAJORS BRANCH				TO: (STR #019)			$180,000
EXIST. FACILITY:	RURAL UNDIVIDED			PROP. FACILITY:	RURAL UNDIVIDED		11/2002	$180,000
WACO	HILL	SH 174	0519-02-960	0.1		C		$0
DESCRIPTION:	REPLACE BRIDGE AND APPROACHES							$0
LIMITS FROM:	@ BRAZOS RIVER				TO: (STR # 005)			$5,082,000
EXIST. FACILITY:	RURAL UNDIVIDED			PROP. FACILITY:	RURAL UNDIVIDED		11/2002	$5,082,000
WACO	HILL	FM 934	0888-01-906	0		C		$0
DESCRIPTION:	REPLACE BRIDGE AND APPROACHES							$0
LIMITS FROM:	@ TRIB OF HACKBERRY CRK				TO: (STR #005)			$216,000
EXIST. FACILITY:	RURAL UNDIVIDED			PROP. FACILITY:	RURAL UNDIVIDED		10/2003	$216,000
WACO	LIMESTONE	US 84	0056-03-906	0		C		$0
DESCRIPTION:	REPLACE EXISTING RAILROAD OVERPASS							$0
LIMITS FROM:	@ UNION PACIFIC RR OP				TO: (STR #030)			$5,350,000
EXIST. FACILITY:	URBAN UNDIVIDED			PROP. FACILITY:	URBAN UNDIVIDED		10/2003	$5,350,000
WACO	LIMESTONE	CR	0909-40-928	0.1		C		$0
DESCRIPTION:	REPLACE BRIDGE AND APPROACHES							$0
LIMITS FROM:	ON CR 401 @ ROCKY CREEK				TO: (MAP #120)			$315,000
EXIST. FACILITY:	RURAL UNDIVIDED			PROP. FACILITY:	RURAL UNDIVIDED		11/1997	$315,000
WACO	LIMESTONE	CR	0909-40-932	0.1		C		$0
DESCRIPTION:	REPLACE BRIDGE AND APPROACHES							$0
LIMITS FROM:	ON CR 451 @ COTTOWWOOD CREEK				TO: (MAP #93)			$228,000
EXIST. FACILITY:	RURAL UNDIVIDED			PROP. FACILITY:	RURAL UNDIVIDED		11/1997	$228,000

PROJECT HAS ADVANCED TO A HIGHER AUTHORIZATION.

DISTRICT	COUNTY	HWY NO	CONT-SECT-JOB	LENGTH MILES	SCHED DT	LEVEL OF AUTHORITY	OTHER CATEGORIES DATE OF LATEST EST	OTHER PARTICIPATION OTHER CAT FUNDS CATEGORY 6 FUNDS EST CONST COST
WACO	LIMESTONE	CR	0909-40-963	0.1		C		$0
DESCRIPTION:	REPLACE BRIDGE AND APPROACHES							$0
LIMITS FROM:	ON CR 330 @ LAKE LIMESTONE			TO: (MAP #133)				$153,000
EXIST. FACILITY:	RURAL UNDIVIDED		PROP. FACILITY: RURAL UNDIVIDED				11/1998	$153,000
WACO	LIMESTONE	CR	0909-40-986	0.1		C		$0
DESCRIPTION:	REPLACE BRIDGE AND APPROACHES							$0
LIMITS FROM:	ON CR 520 @ NAVASOTA			TO: RIVER (MAP#67)				$306,000
EXIST. FACILITY:	RURAL UNDIVIDED		PROP. FACILITY: RURAL UNDIVIDED				11/1999	$306,000
WACO	LIMESTONE	CR	0909-40-987	0.1		C		$0
DESCRIPTION:	REPLACE BRIDGE AND APPROACHES							$0
LIMITS FROM:	ON CR 522 @ COTTONWOOD			TO: CREEK TRIB (MAP#46)				$153,000
EXIST. FACILITY:	RURAL UNDIVIDED		PROP. FACILITY: RURAL UNDIVIDED				11/1999	$153,000
WACO	LIMESTONE	CR	0909-40-988	0.1		C		$0
DESCRIPTION:	REPLACE BRIDGE AND APPROACHES							$0
LIMITS FROM:	ON CR 525 @ COTTONWOOD			TO: CREEK (MAP#47)				$229,500
EXIST. FACILITY:	RURAL UNDIVIDED		PROP. FACILITY: RURAL UNDIVIDED				11/1999	$229,500
WACO	LIMESTONE	CR	0909-40-990	0.1		C		$0
DESCRIPTION:	REPLACE BRIDGE AND APPROACHES							$0
LIMITS FROM:	ON CR 131 @ MUSTANG CR			TO: (MAP #42)				$229,500
EXIST. FACILITY:	RURAL UNDIVIDED		PROP. FACILITY: RURAL UNDIVIDED				11/2000	$229,500
WACO	LIMESTONE	FM 638	0996-02-906	0		C		$0
DESCRIPTION:	REPLACE BRIDGE AND APPROACHES							$0
LIMITS FROM:	@ TRIB OF ELM CREEK			TO: (STR #004)				$245,000
EXIST. FACILITY:	RURAL UNDIVIDED		PROP. FACILITY: RURAL UNDIVIDED				10/2003	$245,000
WACO	LIMESTONE	FM 638	0996-02-960	0		C		$0
DESCRIPTION:	REPLACE BRIDGE AND APPROACHES							$0
LIMITS FROM:	@ ELM SLOUGH			TO: (STR #005)				$333,000
EXIST. FACILITY:	RURAL UNDIVIDED		PROP. FACILITY: RURAL UNDIVIDED				10/2003	$333,000
WACO	MC LENNAN	BU 77-L	0014-10-053	0.1		C		$0
DESCRIPTION:	REHAB BRIDGE AND APPROACHES							$0
LIMITS FROM:	@ US 84 FRTG RDS (POTTS INTERCHG)			TO: (MID LEVEL)				$3,932,000
EXIST. FACILITY:	URBAN DIVIDED		PROP. FACILITY: URBAN DIVIDED				05/2002	$3,932,000
WACO	MC LENNAN	BU 77-L	0014-10-906	0		C		$0
DESCRIPTION:	REPLACE BRIDGE AND APPROACHES							$0
LIMITS FROM:	@ BRAZOS RV (SB)			TO: (STR #170)				$5,144,000
EXIST. FACILITY:	URBAN DIVIDED		PROP. FACILITY: URBAN DIVIDED				10/2003	$5,144,000
WACO	MC LENNAN	SH 6	0258-09-900	1		C	(10)	$0
DESCRIPTION:	REHABILITATE BRIDGE AND APPROACHES							$3,974,000
LIMITS FROM:	@ LAKE WACO (NB & SB ML)			TO: .				$30,185,000
EXIST. FACILITY:	RURAL DIVIDED		PROP. FACILITY: RURAL DIVIDED				05/2002	$34,159,000
WACO	MC LENNAN	LP 396	0258-10-960	0.1		C		$0
DESCRIPTION:	REHABILITATE BRIDGE AND APPROACHES							$0
LIMITS FROM:	@ UNION PACIFIC RR OP			TO: (VALLEY MILLS DR(STR #34)				$3,450,000
EXIST. FACILITY:	URBAN DIVIDED		PROP. FACILITY: URBAN DIVIDED				05/2002	$3,450,000
WACO	MC LENNAN	CR	0909-22-907	0		C		$0
DESCRIPTION:	REPLACE BRIDGE AND APPROACHES							$0
LIMITS FROM:	ON CR 622 @ BR OF BIG CRK			TO: (MAP #2025)				$153,000
EXIST. FACILITY:	RURAL UNDIVIDED		PROP. FACILITY: RURAL UNDIVIDED				10/2003	$153,000
WACO	MC LENNAN	CR	0909-22-908	0		C		$0
DESCRIPTION:	REPLACE BRIDGE AND APPROACHES							$0
LIMITS FROM:	ON CR 747 @ TEHUACANA CRK TRIB			TO: (MAP #286)				$153,000
EXIST. FACILITY:	RURAL UNDIVIDED		PROP. FACILITY: RURAL UNDIVIDED				10/2003	$153,000
WACO	MC LENNAN	CR	0909-22-911	0		C		$0
DESCRIPTION:	REPLACE BRIDGE AND APPROACHES							$0
LIMITS FROM:	ON CR 330 @ HARRIS CRK			TO: (MAP #90)				$306,000
EXIST. FACILITY:	RURAL UNDIVIDED		PROP. FACILITY: RURAL UNDIVIDED				10/2003	$306,000
WACO	MC LENNAN	CR	0909-22-918	0.1		C		$0
DESCRIPTION:	REPLACE BRIDGE AND APPROACHES							$0
LIMITS FROM:	ON CR 771 @ CASTLEMAN CR			TO: (MAP #1015)				$126,000
EXIST. FACILITY:	RURAL UNDIVIDED		PROP. FACILITY: RURAL UNDIVIDED				11/1997	$126,000

PROJECT HAS ADVANCED TO A HIGHER AUTHORIZATION.

DISTRICT	COUNTY	HWY NO	CONT-SECT-JOB	LENGTH MILES	SCHED DT	LEVEL OF AUTHORITY	OTHER CATEGORIES DATE OF LATEST EST	OTHER PARTICIPATION OTHER CAT FUNDS CATEGORY 6 FUNDS EST CONST COST
WACO	MC LENNAN	CS	0909-22-930	0.1		C		$0
DESCRIPTION:	REPLACE BRIDGE AND APPROACHES							$0
LIMITS FROM:	ON CR 455 (S ROBINSON DR)			TO: @ CASTLEMANS CREEK (MAP #2016 RBS)				$153,000
EXIST. FACILITY:	RURAL UNDIVIDED		PROP. FACILITY: RURAL UNDIVIDED				11/1998	$153,000
WACO	MC LENNAN	CR	0909-22-962	0		C		$0
DESCRIPTION:	REPLACE BRIDGE AND APPROACHES							$0
LIMITS FROM:	ON CR 508 @ POST OAK CREEK			TO: (MAP #293)				$126,000
EXIST. FACILITY:	RURAL UNDIVIDED		PROP. FACILITY: RURAL UNDIVIDED				11/1997	$126,000
WACO	MC LENNAN	CR	0909-22-967	0.1		C		$0
DESCRIPTION:	REPLACE BRIDGE AND APPROACHES							$0
LIMITS FROM:	CR 575 @ POST OAK CRK			TO: (MAP #295) (LINCOLN CITY RD)				$153,000
EXIST. FACILITY:	RURAL UNDIVIDED		PROP. FACILITY: RURAL UNDIVIDED				11/2002	$153,000
WACO	MC LENNAN	CR	0909-22-996	0.1		C		$0
DESCRIPTION:	REPLACE BRIDGE AND APPROACHES							$0
LIMITS FROM:	ON CR 227 @ S FORK COW			TO: BAYOU (MAP #69)				$387,000
EXIST. FACILITY:	RURAL UNDIVIDED		PROP. FACILITY: RURAL UNDIVIDED				05/2002	$387,000
WACO	MC LENNAN	FM 2311	2174-01-906	0		C		$0
DESCRIPTION:	REPLACE BRIDGE AND APPROACHES							$0
LIMITS FROM:	@ RICE CREEK			TO: (STR #004)				$950,000
EXIST. FACILITY:	RURAL UNDIVIDED		PROP. FACILITY: RURAL UNDIVIDED				10/2003	$950,000
				WACO TOTAL:				$0
				170 PROJECTS				$3,974,000
								$146,846,500
								$150,820,500

PROJECT HAS ADVANCED TO A HIGHER AUTHORIZATION.

DISTRICT	COUNTY	HWY NO	CONT-SECT-JOB	LENGTH MILES	SCHED DT	LEVEL OF AUTHORITY	OTHER CATEGORIES DATE OF LATEST EST	OTHER PARTICIPATION OTHER CAT FUNDS CATEGORY 6 FUNDS EST CONST COST
WICHITA FALLS	ARCHER	CR	0903-29-015	0.1	2005	C		$0
DESCRIPTION:	REPLACE BRIDGE AND APPROACHES							$0
LIMITS FROM:	CR 156 AT WAGON BRANCH OF KICKAPOO			TO: .				$158,566
EXIST. FACILITY:	RURAL UNDIVIDED		PROP. FACILITY:	RURAL UNDIVIDED			10/2003	$158,566
WICHITA FALLS	ARCHER	CR	0903-29-016	0.1	2005	C		$0
DESCRIPTION:	REPLACE BRIDGE AND APPROACHES							$0
LIMITS FROM:	CR 227 AT SLIPPERY CREEK			TO: .				$127,626
EXIST. FACILITY:	RURAL UNDIVIDED		PROP. FACILITY:	RURAL UNDIVIDED			05/2002	$127,626
WICHITA FALLS	ARCHER	CR	0903-29-017	0.1	2005	C		$0
DESCRIPTION:	REPLACE BRIDGE AND APPROACHES							$0
LIMITS FROM:	CR 107 AT HOLLIDAY CREEK			TO: .				$148,674
EXIST. FACILITY:	RURAL UNDIVIDED		PROP. FACILITY:	RURAL UNDIVIDED			05/2002	$148,674
WICHITA FALLS	COOKE	IH 35	0195-01-090	15.2	2005	C		$0
DESCRIPTION:	REHABILITATE BRIDGE AND APPROACHES							$0
LIMITS FROM:	ON IH 35, FRONTAGE ROAD			TO: .				$531,555
EXIST. FACILITY:	RURAL DIVIDED		PROP. FACILITY:	RURAL DIVIDED			05/2002	$531,555
WICHITA FALLS	MONTAGUE	US 81	0013-02-018	0.3	2005	C		$0
DESCRIPTION:	REHABILITATE BRIDGE AND APPROACHES							$0
LIMITS FROM:	AT BEAVER CREEK			TO: .				$527,411
EXIST. FACILITY:	RURAL UNDIVIDED		PROP. FACILITY:	RURAL UNDIVIDED			05/2002	$527,411
WICHITA FALLS	MONTAGUE	US 81	0013-03-030	0.4	2005	C		$0
DESCRIPTION:	REHABILITATE BRIDGE AND APPROACHES							$0
LIMITS FROM:	AT BELKNAP CREEK			TO: .				$487,516
EXIST. FACILITY:	RURAL UNDIVIDED		PROP. FACILITY:	RURAL UNDIVIDED			05/2002	$487,516
WICHITA FALLS	MONTAGUE	FM 1806	0423-06-011	0.7	2005	C		$0
DESCRIPTION:	REPLACE BRIDGE AND APPROACHES							$0
LIMITS FROM:	AT DRAW			TO: .				$174,097
EXIST. FACILITY:	RURAL UNDIVIDED		PROP. FACILITY:	RURAL UNDIVIDED			05/2002	$174,097
WICHITA FALLS	MONTAGUE	CR	0903-28-013	0.1	2005	C		$0
DESCRIPTION:	REPLACE BRIDGE AND APPROACHES							$0
LIMITS FROM:	CR 430 (DRY VALLEY) AT DENTON CREEK			TO: .				$195,230
EXIST. FACILITY:	RURAL UNDIVIDED		PROP. FACILITY:	RURAL UNDIVIDED			03/2003	$195,230
WICHITA FALLS	MONTAGUE	CR	0903-28-025	0.1	2005	C		$0
DESCRIPTION:	REPLACE BRIDGE AND APPROACHES							$0
LIMITS FROM:	CR 215 (DOWD RD) AT VALLEY BRANCH			TO: .				$169,520
EXIST. FACILITY:	RURAL UNDIVIDED		PROP. FACILITY:	RURAL UNDIVIDED			03/2003	$169,520
WICHITA FALLS	MONTAGUE	CR	0903-28-028	0.1	2005	C		$0
DESCRIPTION:	REPLACE BRIDGE AND APPROACHES							$0
LIMITS FROM:	CR 452 AT CLEAR CREEK (STARR MANN ROAD)			TO: .				$220,172
EXIST. FACILITY:	RURAL UNDIVIDED		PROP. FACILITY:	RURAL UNDIVIDED			03/2003	$220,172
WICHITA FALLS	THROCKMORTO	US 380	0361-01-029	0.3	2005	C		$0
DESCRIPTION:	REPLACE BRIDGES AND APPROACHES							$0
LIMITS FROM:	AT ELM CREEK BRIDGE, RELIEF AND DRA			TO: .				$1,124,864
EXIST. FACILITY:	RURAL UNDIVIDED		PROP. FACILITY:	RURAL UNDIVIDED			05/2002	$1,124,864
WICHITA FALLS	WICHITA	FM 2326	2215-02-007	0.1	2005	C		$0
DESCRIPTION:	REPLACE BRIDGE AND APPROACHES							$0
LIMITS FROM:	AT BEAVER CREEK			TO: .				$466,846
EXIST. FACILITY:	RURAL UNDIVIDED		PROP. FACILITY:	RURAL UNDIVIDED			05/2002	$466,846
WICHITA FALLS	COOKE	CR	0903-15-062	0.4	2006	C		$0
DESCRIPTION:	BRIDGE REPLACEMENT							$0
LIMITS FROM:	CR 399 AT WHEELER CREEK			TO: .				$112,486
EXIST. FACILITY:	RURAL UNDIVIDED		PROP. FACILITY:	RURAL UNDIVIDED			03/2003	$112,486
WICHITA FALLS	COOKE	CR	0903-15-067	0.1	2006	C		$0
DESCRIPTION:	BRIDGE REPLACEMENT							$0
LIMITS FROM:	CR 449 AT DRAW			TO: .				$87,680
EXIST. FACILITY:	RURAL UNDIVIDED		PROP. FACILITY:	RURAL UNDIVIDED			03/2003	$87,680
WICHITA FALLS	COOKE	CR	0903-15-076	0.1	2006	C		$0
DESCRIPTION:	REPLACE BRIDGE AND APPROACHES							$0
LIMITS FROM:	CR 449 AT TIMBER CREEK			TO: .				$94,540
EXIST. FACILITY:	RURAL UNDIVIDED		PROP. FACILITY:	RURAL UNDIVIDED			10/2003	$94,540

PROJECT HAS ADVANCED TO A HIGHER AUTHORIZATION.

DISTRICT	COUNTY	HWY NO	CONT-SECT-JOB	LENGTH MILES	SCHED DT	LEVEL OF AUTHORITY	OTHER CATEGORIES DATE OF LATEST EST	OTHER PARTICIPATION OTHER CAT FUNDS CATEGORY 6 FUNDS EST CONST COST
WICHITA FALLS	COOKE	FM 1630	1609-01-019	0.7	2006	C		$0
DESCRIPTION:	REPLACE BRIDGE AND APPROACHES							$0
LIMITS FROM:	AT CLEAR CREEK			TO: .				$627,699
EXIST. FACILITY:	RURAL UNDIVIDED		PROP. FACILITY:	RURAL UNDIVIDED			05/2002	$627,699
WICHITA FALLS	MONTAGUE	FM 677	0423-02-016	0.1	2006	C		$0
DESCRIPTION:	REPLACE BRIDGE AND APPROACHES							$0
LIMITS FROM:	AT COBB HOLLOW			TO: .				$447,704
EXIST. FACILITY:	RURAL UNDIVIDED		PROP. FACILITY:	RURAL UNDIVIDED			05/2002	$447,704
WICHITA FALLS	MONTAGUE	CR	0903-28-029	0.1	2006	C		$0
DESCRIPTION:	REPLACE BRIDGE AND APPROACHES							$0
LIMITS FROM:	CR 446 (MALLARD RD) AT BR MALLARD CREEK			TO: .				$142,956
EXIST. FACILITY:	RURAL UNDIVIDED		PROP. FACILITY:	RURAL UNDIVIDED			05/2002	$142,956
WICHITA FALLS	MONTAGUE	FM 677	1352-01-015	0.5	2006	C		$0
DESCRIPTION:	REPLACE BRIDGE AND APPROACHES							$0
LIMITS FROM:	AT WILLA WALLA CREEK			TO: .				$204,725
EXIST. FACILITY:	RURAL UNDIVIDED		PROP. FACILITY:	RURAL UNDIVIDED			05/2002	$204,725
WICHITA FALLS	MONTAGUE	FM 677	1352-01-017	0.1	2006	C		$0
DESCRIPTION:	REPLACE BRIDGE AND APPROACHES							$0
LIMITS FROM:	AT CLEAR CREEK			TO: .				$304,163
EXIST. FACILITY:	RURAL UNDIVIDED		PROP. FACILITY:	RURAL UNDIVIDED			05/2002	$304,163
WICHITA FALLS	THROCKMORTO	SH 79	0284-02-022	0.1	2006	C		$0
DESCRIPTION:	REPLACE BRIDGE AND APPROACHES							$0
LIMITS FROM:	AT BOGGY CREEK			TO: .				$335,749
EXIST. FACILITY:	RURAL UNDIVIDED		PROP. FACILITY:	RURAL UNDIVIDED			05/2002	$335,749
WICHITA FALLS	WICHITA	FM 171	0681-01-019	0.1	2006	C		$0
DESCRIPTION:	REPLACE BRIDGE AND APPROACHES							$0
LIMITS FROM:	AT PLUM CREEK			TO: .				$301,823
EXIST. FACILITY:	RURAL UNDIVIDED		PROP. FACILITY:	RURAL UNDIVIDED			05/2002	$301,823
WICHITA FALLS	WICHITA	CS	0903-03-065	0.1	2006	C		$0
DESCRIPTION:	REPLACE BRIDGE AND APPROACHES							$0
LIMITS FROM:	CYPRESS AVENUE AT DRAINAGE DITCH			TO: .				$219,444
EXIST. FACILITY:	RURAL UNDIVIDED		PROP. FACILITY:	RURAL UNDIVIDED			05/2002	$219,444
WICHITA FALLS	WILBARGER	CR	0903-30-023	0.1	2006	C		$0
DESCRIPTION:	BRIDGE REPLACEMENT							$0
LIMITS FROM:	CR 323 AT WEST FORK			TO: .				$124,585
EXIST. FACILITY:	RURAL UNDIVIDED		PROP. FACILITY:	RURAL UNDIVIDED			05/2002	$124,585
WICHITA FALLS	YOUNG	FM 3109	3149-02-010	0.1	2006	C		$0
DESCRIPTION:	REPLACE BRIDGE AND APPROACHES							$0
LIMITS FROM:	AT GAGES CREEK			TO: .				$607,000
EXIST. FACILITY:	RURAL UNDIVIDED		PROP. FACILITY:	RURAL UNDIVIDED			03/2003	$607,000
WICHITA FALLS	COOKE	CR	0903-15-069	0.1	2007	C		$0
DESCRIPTION:	REPLACE BRIDGE AND APPROACHES							$0
LIMITS FROM:	CR 209 AT VALLEY CREEK			TO: .				$190,690
EXIST. FACILITY:	RURAL UNDIVIDED		PROP. FACILITY:	RURAL UNDIVIDED			03/2003	$190,690
WICHITA FALLS	COOKE	CR	0903-15-073	0.1	2007	C		$0
DESCRIPTION:	REPLACE BRIDGE AND APPROACHES							$0
LIMITS FROM:	CR 145 AT DRAW			TO: .				$168,563
EXIST. FACILITY:	RURAL UNDIVIDED		PROP. FACILITY:	RURAL UNDIVIDED			10/2003	$168,563
WICHITA FALLS	ARCHER	CR	0903-29-014	0.1	2008	C		$0
DESCRIPTION:	REPLACE BRIDGE AND APPROACHES							$0
LIMITS FROM:	CR 161 (KINCY ROAD) AT SOUTH FORK			TO: LITTLE WICHITA RIVER				$85,398
EXIST. FACILITY:	RURAL UNDIVIDED		PROP. FACILITY:	RURAL UNDIVIDED			05/2002	$85,398
WICHITA FALLS	COOKE	CR	0903-15-068	0.1	2008	C		$0
DESCRIPTION:	REPLACE BRIDGE AND APPROACHES							$0
LIMITS FROM:	CR 508 AT DRAW			TO: .				$143,802
EXIST. FACILITY:	RURAL UNDIVIDED		PROP. FACILITY:	RURAL UNDIVIDED			05/2002	$143,802
WICHITA FALLS	COOKE	CR	0903-15-074	0.1	2008	C		$0
DESCRIPTION:	REPLACE BRIDGE AND APPROACHES							$0
LIMITS FROM:	CR 419 (HAWKINS ROAD) AT TIMBER CR			TO: .				$158,640
EXIST. FACILITY:	RURAL UNDIVIDED		PROP. FACILITY:	RURAL UNDIVIDED			10/2003	$158,640

PROJECT HAS ADVANCED TO A HIGHER AUTHORIZATION.

DISTRICT	COUNTY	HWY NO	CONT-SECT-JOB	LENGTH MILES	SCHED DT	LEVEL OF AUTHORITY	OTHER CATEGORIES DATE OF LATEST EST	OTHER PARTICIPATION OTHER CAT FUNDS CATEGORY 6 FUNDS EST CONST COST
WICHITA FALLS	COOKE	CR	0903-15-075	0.1	2008	C		$0
DESCRIPTION:	REPLACE BRIDGE AND APPROACHES							$0
LIMITS FROM:	CR 357 AT DRAW			TO: .				$162,788
EXIST. FACILITY:	RURAL UNDIVIDED		PROP. FACILITY:	RURAL UNDIVIDED			05/2002	$162,788
WICHITA FALLS	WICHITA	US 82	0044-01-073	0.1	2008	C		$0
DESCRIPTION:	REHABILITATE BRIDGE AND APPROACHES							$0
LIMITS FROM:	432' NORTH			TO: 264' SOUTH OF THE SOUTHBOUND O/P OF SH79				$680,000
EXIST. FACILITY:	URBAN DIVIDED		PROP. FACILITY:	URBAN DIVIDED			03/2003	$680,000
WICHITA FALLS	WILBARGER	FM 91	0702-01-011	0.1	2008	C		$0
DESCRIPTION:	REPLACE BRIDGE STRUCTURE							$0
LIMITS FROM:	AT WANDERER'S CREEK			TO: .				$188,580
EXIST. FACILITY:	RURAL UNDIVIDED		PROP. FACILITY:	RURAL UNDIVIDED			03/2003	$188,580
WICHITA FALLS	WILBARGER	CR	0903-30-020	0.1	2008	C		$0
DESCRIPTION:	REPLACE BRIDGE AND APPROACHES							$0
LIMITS FROM:	CR 148 AT DRAW			TO: .				$142,383
EXIST. FACILITY:	RURAL UNDIVIDED		PROP. FACILITY:	RURAL UNDIVIDED			05/2002	$142,383
WICHITA FALLS	WILBARGER	CR	0903-30-021	0.1	2008	C		$0
DESCRIPTION:	REPLACE BRIDGE AND APPROACHES							$0
LIMITS FROM:	CR 183 AT ELIZABETH CREEK			TO: .				$159,996
EXIST. FACILITY:	RURAL UNDIVIDED		PROP. FACILITY:	RURAL UNDIVIDED			05/2002	$159,996
WICHITA FALLS	WILBARGER	CR	0903-30-022	0.1	2008	C		$0
DESCRIPTION:	REPLACE BRIDGE AND APPROACHES							$0
LIMITS FROM:	CR 324(THAXTON PEN RD) @ BEAVER			TO: CREEK				$333,793
EXIST. FACILITY:	RURAL UNDIVIDED		PROP. FACILITY:	RURAL UNDIVIDED			05/2002	$333,793
WICHITA FALLS	YOUNG	CR	0903-27-017	0.1	2008	C		$0
DESCRIPTION:	REPLACE BRIDGE AND APPROACHES							$0
LIMITS FROM:	ON CR 294 AT LITTLE SALT CREEK			TO: .				$197,745
EXIST. FACILITY:	RURAL UNDIVIDED		PROP. FACILITY:	RURAL UNDIVIDED			10/2003	$197,745
WICHITA FALLS	COOKE	FM 922	0845-03-048	0.2		C		$0
DESCRIPTION:	REHABILITATE BRIDGE AND APPROACHES							$0
LIMITS FROM:	AT WILLIAM CREEK			TO: .				$263,779
EXIST. FACILITY:	RURAL UNDIVIDED		PROP. FACILITY:	RURAL UNDIVIDED			05/2002	$263,779
WICHITA FALLS	COOKE	CR	0903-15-077	0.1		C		$0
DESCRIPTION:	REPLACE BRIDGE AND APPROACHES							$0
LIMITS FROM:	CR 465 AT DRAW			TO: .				$168,235
EXIST. FACILITY:	RURAL UNDIVIDED		PROP. FACILITY:	RURAL UNDIVIDED			05/2002	$168,235
WICHITA FALLS	COOKE	CR	0903-15-078	0.1		C		$0
DESCRIPTION:	BRIDGE REPLACEMENT							$0
LIMITS FROM:	CR 299 AT DRAW			TO: .				$207,945
EXIST. FACILITY:	RURAL UNDIVIDED		PROP. FACILITY:	RURAL UNDIVIDED			05/2002	$207,945
WICHITA FALLS	MONTAGUE	CR	0903-28-024	0.1		C		$0
DESCRIPTION:	REPLACE BRIDGE AND APPROACHES							$0
LIMITS FROM:	CR 145 (DUTTON RD) AT BELKNAP CREEK			TO: .				$241,210
EXIST. FACILITY:	RURAL UNDIVIDED		PROP. FACILITY:	RURAL UNDIVIDED			05/2002	$241,210
WICHITA FALLS	MONTAGUE	CR	0903-28-035	0.1		C		$0
DESCRIPTION:	REPLACE BRIDGE AND APPROACHES							$0
LIMITS FROM:	CR 448 (LAZY E ROAD) AT BRANCH OF			TO: WILLA WALLA CREEK				$119,202
EXIST. FACILITY:	RURAL UNDIVIDED		PROP. FACILITY:	RURAL UNDIVIDED			05/2002	$119,202
WICHITA FALLS	MONTAGUE	CS	0903-28-036	0.1		C		$0
DESCRIPTION:	REPLACE BRIDGE AND APPROACHES							$0
LIMITS FROM:	IN SAINT JO, ON HOWELL STREET AT			TO: ELM FORK OF TRINITY RIVER				$189,727
EXIST. FACILITY:	RURAL UNDIVIDED		PROP. FACILITY:	RURAL UNDIVIDED			05/2002	$189,727
WICHITA FALLS	THROCKMORTO	SH 222	0982-03-011	0.1		C		$0
DESCRIPTION:	REHABILITATE BRIDGE AND APPROACHES							$0
LIMITS FROM:	AT MILLER CREEK			TO: .				$194,525
EXIST. FACILITY:	RURAL UNDIVIDED		PROP. FACILITY:	RURAL UNDIVIDED			05/2002	$194,525
WICHITA FALLS	WILBARGER	CR	0903-30-015	0.1		C		$0
DESCRIPTION:	BRIDGE REPLACEMENT							$0
LIMITS FROM:	CR 339 AT BEAVER CREEK			TO: .				$361,711
EXIST. FACILITY:	RURAL UNDIVIDED		PROP. FACILITY:	RURAL UNDIVIDED			05/2002	$361,711

PROJECT HAS ADVANCED TO A HIGHER AUTHORIZATION.

DISTRICT	COUNTY	HWY NO	CONT-SECT-JOB	LENGTH MILES	SCHED DT	LEVEL OF AUTHORITY	OTHER CATEGORIES DATE OF LATEST EST	OTHER PARTICIPATION OTHER CAT FUNDS CATEGORY 6 FUNDS EST CONST COST
WICHITA FALLS	WILBARGER	US 283	0124-03-055	1		C		$0
DESCRIPTION:	BRIDGE REPLACEMENT							$0
LIMITS FROM:	AT PEASE RIVER BRIDGE AND TWO RELIEF STR			TO: UCTURES				$9,990,441
EXIST. FACILITY:	RURAL UNDIVIDED		PROP. FACILITY: RURAL UNDIVIDED				05/2002	$9,990,441
WICHITA FALLS	MONTAGUE	CR	0903-28-032	0.1		C		$0
DESCRIPTION:	REPLACE BRIDGE AND APPROACHES							$0
LIMITS FROM:	CR 342 (MILLER RD) AT JONES CREEK			TO: .				$173,188
EXIST. FACILITY:	RURAL UNDIVIDED		PROP. FACILITY: RURAL UNDIVIDED				05/2002	$173,188
WICHITA FALLS	MONTAGUE	CR	0903-28-034	0.1		C		$0
DESCRIPTION:	REPLACE BRIDGE AND APPRACHES							$0
LIMITS FROM:	CR 355 AT BRANCH OF BRUSHY CREEK			TO: .				$241,279
EXIST. FACILITY:	RURAL UNDIVIDED		PROP. FACILITY: RURAL UNDIVIDED				05/2002	$241,279
WICHITA FALLS	WICHITA	SH 25	0137-03-077	0.2		C		$0
DESCRIPTION:	REPLACE BRIDGE AND APPROACHES							$0
LIMITS FROM:	AT TURKEY CREEK			TO: .				$308,238
EXIST. FACILITY:	RURAL UNDIVIDED		PROP. FACILITY: RURAL UNDIVIDED				01/2003	$308,238
WICHITA FALLS	WILBARGER	US 287	0043-06-074	0.2		C		$0
DESCRIPTION:	REHABILITATE BRIDGE AND APPROACHES							$0
LIMITS FROM:	AT US 70/183 NORTHBOUND			TO: .				$500,054
EXIST. FACILITY:	RURAL UNDIVIDED		PROP. FACILITY: RURAL UNDIVIDED				05/2002	$500,054
WICHITA FALLS	CLAY	SH 79	0282-01-014	0.1		C		$0
DESCRIPTION:	REPLACE BRIDGE AND APPROACHES							$0
LIMITS FROM:	AT DRAW 0.4 MI SOUTH OKLA STATE LINE			TO: .				$2,771,000
EXIST. FACILITY:	RURAL UNDIVIDED		PROP. FACILITY: RURAL UNDIVIDED				03/2003	$2,771,000
WICHITA FALLS	WICHITA	CR	0903-03-076	0.1		C		$0
DESCRIPTION:	REPLACE BRIDGE AND APPROACHES							$0
LIMITS FROM:	CR 187 AT BUFFALO CREEK			TO: .				$236,851
EXIST. FACILITY:	RURAL UNDIVIDED		PROP. FACILITY: RURAL UNDIVIDED				10/2003	$236,851
WICHITA FALLS	BAYLOR	US 183	0125-01-038	0.1		C		$0
DESCRIPTION:	REHABILITATE BRIDGE AND APPROACHES							$0
LIMITS FROM:	AT CACHE CREEK			TO: .				$226,330
EXIST. FACILITY:	RURAL UNDIVIDED		PROP. FACILITY: RURAL UNDIVIDED				05/2002	$226,330
WICHITA FALLS	ARCHER	CR	0903-29-912	0		C		$0
DESCRIPTION:	REPLACE BRIDGE AND APPROACHES							$0
LIMITS FROM:	CR 158 (CUBA ROAD) AT DRAW			TO: .				$97,210
EXIST. FACILITY:	RURAL UNDIVIDED		PROP. FACILITY: RURAL UNDIVIDED				10/2003	$97,210
WICHITA FALLS	ARCHER	CR	0903-29-925	0.1		C		$0
DESCRIPTION:	REPLACE BRIDGE AND APPROACHES							$0
LIMITS FROM:	CR 199 (FALLS CO RD) AT MESQUITE CREEK			TO: .				$119,386
EXIST. FACILITY:	RURAL UNDIVIDED		PROP. FACILITY: RURAL UNDIVIDED				10/2003	$119,386
WICHITA FALLS	BAYLOR	CR	0903-31-916	0		C		$0
DESCRIPTION:	REPLACE BRIDGE AND APPROACHES							$0
LIMITS FROM:	CR 249 (CR 450) AT DRAW			TO: .				$98,577
EXIST. FACILITY:	RURAL UNDIVIDED		PROP. FACILITY: RURAL UNDIVIDED				10/2003	$98,577
WICHITA FALLS	CLAY	CR	0903-06-918	0		C		$0
DESCRIPTION:	REPLACE BRIDGE AND APPROACHES							$0
LIMITS FROM:	CR 269 (SANZENBACKER ROAD) AT EAST FORK			TO: LITTLE WICHITA RIVER				$158,640
EXIST. FACILITY:	RURAL UNDIVIDED		PROP. FACILITY: RURAL UNDIVIDED				10/2003	$158,640
WICHITA FALLS	COOKE	FM 51	0312-01-901	0		C		$0
DESCRIPTION:	REPLACE BRIDGE AND APPROACHES							$0
LIMITS FROM:	AT PECAN CREEK			TO: .				$650,000
EXIST. FACILITY:	RURAL UNDIVIDED		PROP. FACILITY: RURAL UNDIVIDED				11/2003	$650,000
WICHITA FALLS	MONTAGUE	CR	0903-28-033	0.1		C		$0
DESCRIPTION:	REPLACE BRIDGE AND APPROACHES							$0
LIMITS FROM:	CR 166 (HARPER ROAD) AT PECAN CREEK			TO: .				$144,711
EXIST. FACILITY:	RURAL UNDIVIDED		PROP. FACILITY: RURAL UNDIVIDED				05/2002	$144,711
WICHITA FALLS	MONTAGUE	CR	0903-28-919	0		C		$0
DESCRIPTION:	REPLACE BRIDGE AND APPROACHES							$0
LIMITS FROM:	CR 104 (OLD RINGGOLD HWY) AT DRAW			TO: .				$80,392
EXIST. FACILITY:	RURAL UNDIVIDED		PROP. FACILITY: RURAL UNDIVIDED				10/2003	$80,392

PROJECT HAS ADVANCED TO A HIGHER AUTHORIZATION.

DISTRICT	COUNTY	HWY NO	CONT-SECT-JOB	LENGTH MILES	SCHED DT	LEVEL OF AUTHORITY	OTHER CATEGORIES DATE OF LATEST EST	OTHER PARTICIPATION OTHER CAT FUNDS CATEGORY 6 FUNDS EST CONST COST
WICHITA FALLS	MONTAGUE	CR	0903-28-924	0.1		C		$0
DESCRIPTION:	REPLACE BRIDGE AND APPROACHES							$0
LIMITS FROM:	CR 273 AT BRANCH MIDDLE BELKNAP CR			TO: (APPLEGATE ROAD)				$156,473
EXIST. FACILITY:	RURAL UNDIVIDED		PROP. FACILITY: RURAL UNDIVIDED				05/2002	$156,473
WICHITA FALLS	MONTAGUE	CR	0903-28-932	0.1		C		$0
DESCRIPTION:	REPLACE BRIDGE AND APPROACHES							$0
LIMITS FROM:	CR 447 (DYE CHURCH ROAD) AT WILLAWALLA			TO: CREEK				$336,216
EXIST. FACILITY:	RURAL UNDIVIDED		PROP. FACILITY: RURAL UNDIVIDED				05/2002	$336,216
WICHITA FALLS	THROCKMORTO	CR	0903-32-920	0.1		C		$0
DESCRIPTION:	REPLACE BRIDGE AND APPROACHES							$0
LIMITS FROM:	CR 111 AT KINGS CREEK (CR 397)			TO: .				$233,071
EXIST. FACILITY:	RURAL UNDIVIDED		PROP. FACILITY: RURAL UNDIVIDED				05/2002	$233,071
WICHITA FALLS	WICHITA	CR	0903-03-930	0		C		$0
DESCRIPTION:	REPLACE BRIDGE AND APPROACHES							$0
LIMITS FROM:	CR 149 (OLD LAKE RD) AT CHINA CREEK			TO: .				$236,850
EXIST. FACILITY:	RURAL UNDIVIDED		PROP. FACILITY: RURAL UNDIVIDED				10/2003	$236,850
WICHITA FALLS	WICHITA	CR	0903-03-932	0		C		$0
DESCRIPTION:	REPLACE BRIDGE AND APPROACHES							$0
LIMITS FROM:	CR 228 (HORSESHOE LAKE RD) AT WEST			TO: FORK POND CREEK				$119,386
EXIST. FACILITY:	RURAL UNDIVIDED		PROP. FACILITY: RURAL UNDIVIDED				10/2003	$119,386
WICHITA FALLS	WICHITA	CR	0903-03-933	0		C		$0
DESCRIPTION:	REPLACE BRIDGE AND APPROACHES							$0
LIMITS FROM:	CR 228 (HORSESHOE LAKE RD) AT NORTH			TO: SIDE CANAL				$97,210
EXIST. FACILITY:	RURAL UNDIVIDED		PROP. FACILITY: RURAL UNDIVIDED				10/2003	$97,210
WICHITA FALLS	WICHITA	CR	0903-03-935	0		C		$0
DESCRIPTION:	REPLACE BRIDGE AND APPROACHES							$0
LIMITS FROM:	CR 339 (DOVE LANE) AT DRAW			TO: .				$108,408
EXIST. FACILITY:	RURAL UNDIVIDED		PROP. FACILITY: RURAL UNDIVIDED				10/2003	$108,408
WICHITA FALLS	WILBARGER	CR	0903-30-903	0		C		$0
DESCRIPTION:	REPLACE BRIDGE AND APPROACHES							$0
LIMITS FROM:	CR 106 (CR 87 NORTH) AT WANDERER'S			TO: CREEK				$134,850
EXIST. FACILITY:	RURAL UNDIVIDED		PROP. FACILITY: RURAL UNDIVIDED				10/2003	$134,850
WICHITA FALLS	WILBARGER	CR	0903-30-904	0		C		$0
DESCRIPTION:	REPLACE BRIDGE AND APPROACHES							$0
LIMITS FROM:	CR 182 (CR 93 SOUTH) AT DRAW			TO: .				$108,409
EXIST. FACILITY:	RURAL UNDIVIDED		PROP. FACILITY: RURAL UNDIVIDED				10/2003	$108,409
WICHITA FALLS	WILBARGER	CR	0903-30-905	0		C		$0
DESCRIPTION:	REPLACE BRIDGE AND APPROACHES							$0
LIMITS FROM:	CR 199 (CR 99 SOUTH) AT PARADISE CR			TO: .				$197,745
EXIST. FACILITY:	RURAL UNDIVIDED		PROP. FACILITY: RURAL UNDIVIDED				10/2003	$197,745
WICHITA FALLS	WILBARGER	CR	0903-30-906	0		C		$0
DESCRIPTION:	REPLACE BRIDGE AND APPROACHES							$0
LIMITS FROM:	CR 202 (CR 138 WEST) AT PARADISE CR			TO: .				$202,275
EXIST. FACILITY:	RURAL UNDIVIDED		PROP. FACILITY: RURAL UNDIVIDED				10/2003	$202,275
WICHITA FALLS	WILBARGER	CR	0903-30-907	0		C		$0
DESCRIPTION:	REPLACE BRIDGE AND APPROACHES							$0
LIMITS FROM:	CR 243 (CR 132 EAST) AT DRAW			TO: .				$119,386
EXIST. FACILITY:	RURAL UNDIVIDED		PROP. FACILITY: RURAL UNDIVIDED				10/2003	$119,386
WICHITA FALLS	WILBARGER	CR	0903-30-908	0		C		$0
DESCRIPTION:	REPLACE BRIDGE AND APPROACHES							$0
LIMITS FROM:	CR 260 (CR 109 NORTH) AT DRAW			TO: .				$119,386
EXIST. FACILITY:	RURAL UNDIVIDED		PROP. FACILITY: RURAL UNDIVIDED				10/2003	$119,386
WICHITA FALLS	WILBARGER	CR	0903-30-909	0		C		$0
DESCRIPTION:	REPLACE BRIDGE AND APPROACHES							$0
LIMITS FROM:	CR 275 (CR 125 NORTH) AT ADAMS CRK			TO: .				$145,680
EXIST. FACILITY:	RURAL UNDIVIDED		PROP. FACILITY: RURAL UNDIVIDED				10/2003	$145,680
WICHITA FALLS	WILBARGER	CR	0903-30-910	0		C		$0
DESCRIPTION:	REPLACE BRIDGE AND APPROACHES							$0
LIMITS FROM:	CR 317 (HARROLD LANE) AT DRAW			TO: .				$97,210
EXIST. FACILITY:	RURAL UNDIVIDED		PROP. FACILITY: RURAL UNDIVIDED				10/2003	$97,210

PROJECT HAS ADVANCED TO A HIGHER AUTHORIZATION.

DISTRICT	COUNTY	HWY NO	CONT-SECT-JOB	LENGTH MILES	SCHED DT	LEVEL OF AUTHORITY	OTHER CATEGORIES DATE OF LATEST EST	OTHER PARTICIPATION OTHER CAT FUNDS CATEGORY 6 FUNDS EST CONST COST
WICHITA FALLS	WILBARGER	CR	0903-30-911	0		C		$0
DESCRIPTION:	REPLACE BRIDGE AND APPROACHES							$0
LIMITS FROM:	CR 339 (ROCK CREEK ROAD) AT DRAW			TO: .				$148,143
EXIST. FACILITY:	RURAL UNDIVIDED		PROP. FACILITY: RURAL UNDIVIDED				10/2003	$148,143
				WICHITA FALLS TOTAL:				$0
				76 PROJECTS				$0
								$30,658,338
								$30,658,338

PROJECT HAS ADVANCED TO A HIGHER AUTHORIZATION.

DISTRICT	COUNTY	HWY NO	CONT-SECT-JOB	LENGTH MILES	SCHED DT	LEVEL OF AUTHORITY	OTHER CATEGORIES DATE OF LATEST EST	OTHER PARTICIPATION OTHER CAT FUNDS CATEGORY 6 FUNDS EST CONST COST
YOAKUM	AUSTIN	CR	0913-20-059	0.5	2005	C		$0
DESCRIPTION:	REPLACE BRIDGE AND APPROACHES							$0
LIMITS FROM:	AT DRAW CR 237			TO:	(FORD TRAN RD) STR # AA02-37-001			$200,000
EXIST. FACILITY:	RURAL UNDIVIDED		PROP. FACILITY:	RURAL UNDIVIDED			05/2002	$200,000
YOAKUM	AUSTIN	CR	0913-20-060	0.5	2005	C		$0
DESCRIPTION:	REPLACE BRIDGE AND APPROACHES							$0
LIMITS FROM:	AT DRAW CR 242			TO:	(WOLFF ROAD) #AA0242002			$125,000
EXIST. FACILITY:	RURAL UNDIVIDED		PROP. FACILITY:	RURAL UNDIVIDED			05/2002	$125,000
YOAKUM	DE WITT	CR	0913-17-024	0.5	2005	C		$0
DESCRIPTION:	REPLACE BRIDGE AND APPROACHES							$0
LIMITS FROM:	AT TWELVE MILE CREEK CR 346			TO:	(HERBERT HAUN RD) #AA0346001			$420,000
EXIST. FACILITY:	RURAL UNDIVIDED		PROP. FACILITY:	RURAL UNDIVIDED			05/2002	$420,000
YOAKUM	GONZALES	CR	0913-22-016	0.6	2005	C		$0
DESCRIPTION:	REPLACE BRIDGE AND APPROACHES							$0
LIMITS FROM:	AT SAN MARCOS RIVER CR 232			TO:	#AA0232002			$954,100
EXIST. FACILITY:	RURAL UNDIVIDED		PROP. FACILITY:	RURAL UNDIVIDED			05/2003	$954,100
YOAKUM	GONZALES	CR	0913-22-024	0.1	2005	C		$0
DESCRIPTION:	REPLACE BRIDGE AND APPROACHES							$0
LIMITS FROM:	@ SANDY FORK CREEK CR 407			TO:	(CR 407) STR# AA04-07-001			$200,000
EXIST. FACILITY:	RURAL UNDIVIDED		PROP. FACILITY:	RURAL UNDIVIDED			01/2003	$200,000
YOAKUM	GONZALES	CR	0913-22-025	1	2005	C		$0
DESCRIPTION:	REPLACE BRIDGE AND APPROACHES							$0
LIMITS FROM:	AT VANHAM CREEK CR 381			TO:	(CR 381) STR # AA03-81-003			$175,000
EXIST. FACILITY:	RURAL UNDIVIDED		PROP. FACILITY:	RURAL UNDIVIDED			05/2002	$175,000
YOAKUM	GONZALES	CR	0913-22-026	0.6	2005	C		$0
DESCRIPTION:	REPLACE BRIDGE AND APPROACHES							$0
LIMITS FROM:	AT BEN BRANCH CR 394			TO:	(CR 397) #AA0394001			$180,000
EXIST. FACILITY:	RURAL UNDIVIDED		PROP. FACILITY:	RURAL UNDIVIDED			05/2002	$180,000
YOAKUM	MATAGORDA	SH 35	0179-04-083	0.6	2005	C		$0
DESCRIPTION:	REHABILITATE BRIDGE & APPROACHES							$0
LIMITS FROM:	@ COLORADO RIVER RELIEF			TO:	STR # 0179-04-058 (NORTH BOUND LAN			$3,432,000
EXIST. FACILITY:	RURAL UNDIVIDED		PROP. FACILITY:	RURAL UNDIVIDED			05/2003	$3,432,000
YOAKUM	MATAGORDA	SH 35	0179-04-084	0.6	2005	C		$0
DESCRIPTION:	REHABILITATE BRIDGE & APPROACHES							$0
LIMITS FROM:	@ COLORADO RIVER_ (NORTH BOUND LA			TO:	STR # 0179-04-059			$2,808,000
EXIST. FACILITY:	RURAL UNDIVIDED		PROP. FACILITY:	RURAL UNDIVIDED			05/2003	$2,808,000
YOAKUM	MATAGORDA	FM 521	0846-03-035	4	2005	C		$0
DESCRIPTION:	REPLACE 2 BRIDGES AND APPROACHES							$0
LIMITS FROM:	0.5 MI. W. OF LAWSON CREEK			TO:	0.5 MI. E. OF COLORADO RIVER BRIDGE			$7,100,000
EXIST. FACILITY:	RURAL UNDIVIDED		PROP. FACILITY:	RURAL UNDIVIDED			06/2003	$7,100,000
YOAKUM	MATAGORDA	FM 521	0847-01-010	0.3	2005	C		$0
DESCRIPTION:	REPLACE BRIDGE AND APPROACHES							$0
LIMITS FROM:	AT LINVILLE BAYOU			TO:	STR. 847-01-005			$738,000
EXIST. FACILITY:	RURAL UNDIVIDED		PROP. FACILITY:	RURAL UNDIVIDED			11/1997	$738,000
YOAKUM	VICTORIA	US 77	0371-01-079	2	2005	C		$0
DESCRIPTION:	REPLACE BRIDGE AND APPROACHES							$0
LIMITS FROM:	AT DRY CREEK			TO:	STRUCTURE # 0371-01-002			$1,600,000
EXIST. FACILITY:	RURAL UNDIVIDED		PROP. FACILITY:	RURAL UNDIVIDED			10/2003	$1,600,000
YOAKUM	VICTORIA	CR	0913-27-037	1	2005	C		$0
DESCRIPTION:	REPLACE BRIDGE AND APPROACHES							$0
LIMITS FROM:	AT COLETO CREEK CR 120			TO:	(ARNOLD ROAD) STR # AA01-20-003			$950,000
EXIST. FACILITY:	RURAL UNDIVIDED		PROP. FACILITY:	RURAL UNDIVIDED			05/2003	$950,000
YOAKUM	VICTORIA	CR	0913-27-903	0.5	2005	C		$0
DESCRIPTION:	REPLACE BRIDGE AND APPROACHES							$0
LIMITS FROM:	AT DRAW CR 146			TO:	(NURSERY RD) #AA0146002			$103,000
EXIST. FACILITY:	RURAL UNDIVIDED		PROP. FACILITY:	RURAL UNDIVIDED			05/2003	$103,000
YOAKUM	VICTORIA	CR	0913-27-904	0.5	2005	C		$0
DESCRIPTION:	REPLACE BRIDGE AND APPROACHES							$0
LIMITS FROM:	AT BLACK BAYOU CR 286			TO:	(EDNA'S LANE) #AA0286001			$273,000
EXIST. FACILITY:	RURAL UNDIVIDED		PROP. FACILITY:	RURAL UNDIVIDED			05/2003	$273,000

PROJECT HAS ADVANCED TO A HIGHER AUTHORIZATION.

DISTRICT	COUNTY	HWY NO	CONT-SECT-JOB	LENGTH MILES	SCHED DT	LEVEL OF AUTHORITY	OTHER CATEGORIES DATE OF LATEST EST	OTHER PARTICIPATION OTHER CAT FUNDS CATEGORY 6 FUNDS EST CONST COST
YOAKUM	WHARTON	CR	0913-09-035	0.6	2005	C		$0
DESCRIPTION:	REPLACE BRIDGE AND APPROACHES							$0
LIMITS FROM:	AT WEST BERNARD CREEK CR 271			TO: (CR 213) #AA0271001				$717,600
EXIST. FACILITY:	RURAL UNDIVIDED			PROP. FACILITY: RURAL UNDIVIDED			08/2003	$717,600
YOAKUM	AUSTIN	CR	0913-20-900	0.5	2006	C		$0
DESCRIPTION:	REPLACE BRIDGE AND APPROACHES							$0
LIMITS FROM:	AT ELM SLOUGH CR 140			TO: (GRESHAM ST) #D00140001				$150,000
EXIST. FACILITY:	RURAL UNDIVIDED			PROP. FACILITY: RURAL UNDIVIDED			05/2002	$150,000
YOAKUM	CALHOUN	CR	0913-19-008	1	2006	C		$0
DESCRIPTION:	REPLACE BRIDGE							$0
LIMITS FROM:	IRRIGATION CANAL @ COLOMA ROAD			TO: AA0133-002				$150,000
EXIST. FACILITY:	RURAL UNDIVIDED			PROP. FACILITY: RURAL UNDIVIDED			05/2002	$150,000
YOAKUM	COLORADO	CR	0913-26-045	0.5	2006	C		$0
DESCRIPTION:	REPLACE BRIDGE AND APPROACHES							$0
LIMITS FROM:	AT MIDDLE SANDY CREEK CR 236			TO: (GREAK ROAD) #AA0236001				$166,000
EXIST. FACILITY:	RURAL UNDIVIDED			PROP. FACILITY: RURAL UNDIVIDED			05/2003	$166,000
YOAKUM	COLORADO	CR	0913-26-046	0.6	2006	C		$0
DESCRIPTION:	REPLACE BRIDGE AND APPROACHES							$0
LIMITS FROM:	AT HARVEY CREEK CR 361			TO: (CR 204) #AA0361001				$374,000
EXIST. FACILITY:	RURAL UNDIVIDED			PROP. FACILITY: RURAL UNDIVIDED			05/2003	$374,000
YOAKUM	DE WITT	CR	0913-17-912	0.5	2006	C		$0
DESCRIPTION:	REPLACE BRIDGE AND APPROACHES							$0
LIMITS FROM:	AT DRAW CR 305			TO: (CABEZA RD) STR # AA03-05-001				$170,000
EXIST. FACILITY:	RURAL UNDIVIDED			PROP. FACILITY: RURAL UNDIVIDED			05/2002	$170,000
YOAKUM	FAYETTE	CR	0913-28-901	1	2006	C		$0
DESCRIPTION:	REPLACE BRIDGE AND APPROACHES							$0
LIMITS FROM:	AT SPRING BRANCH CR 537			TO: (ZLISS RD) STR# AA05-37-001				$100,000
EXIST. FACILITY:	RURAL UNDIVIDED			PROP. FACILITY: RURAL UNDIVIDED			05/2002	$100,000
YOAKUM	FAYETTE	CR	0913-28-902	1	2006	C		$0
DESCRIPTION:	REPLACE BRIDGE AND APPROACHES							$0
LIMITS FROM:	AT EAST NAVIDAD RIVER CR 189			TO: (PIANO BRIDGE RD.) STR # AA01-89-001				$320,000
EXIST. FACILITY:	RURAL UNDIVIDED			PROP. FACILITY: RURAL UNDIVIDED			05/2002	$320,000
YOAKUM	FAYETTE	CR	0913-28-908	0.5	2006	C		$0
DESCRIPTION:	REPLACE BRIDGE AND APPROACHES							$0
LIMITS FROM:	CEDAR CREEK CR 598			TO: (WHISTLEVILLE ROAD) #AA0598001				$170,000
EXIST. FACILITY:	RURAL UNDIVIDED			PROP. FACILITY: RURAL UNDIVIDED			05/2002	$170,000
YOAKUM	GONZALES	CR	0913-22-907	0.6	2006	C		$0
DESCRIPTION:	REPLACE BRIDGE AND APPROACHES							$0
LIMITS FROM:	AT ROCKY CREEK CR 545			TO: (CR 360) #AA0545001				$200,000
EXIST. FACILITY:	RURAL UNDIVIDED			PROP. FACILITY: RURAL UNDIVIDED			05/2002	$200,000
YOAKUM	MATAGORDA	FM 2031	0604-01-040	0.7	2006	C		$0
DESCRIPTION:	CONSTRUCT NEW BRIDGE							$0
LIMITS FROM:	SH 60 (OVER INTRACOSTAL CANAL)			TO: 0.7 MILES SOUTH OF SH 60				$10,000,000
EXIST. FACILITY:	RURAL UNDIVIDED			PROP. FACILITY: RURAL UNDIVIDED			05/2002	$10,000,000
YOAKUM	AUSTIN	CR	0913-20-919	0.6	2007	C		$0
DESCRIPTION:	REPLACE BRIDGE AND APPROACHES							$0
LIMITS FROM:	AT DOGWOOD CREEK CR 247			TO: (SHELBY ROAD) #AA0247004				$175,000
EXIST. FACILITY:	RURAL UNDIVIDED			PROP. FACILITY: RURAL UNDIVIDED			05/2002	$175,000
YOAKUM	AUSTIN	CR	0913-20-923	0.6	2007	C		$0
DESCRIPTION:	REPLACE BRIDGE AND APPROACHES							$0
LIMITS FROM:	AT WILLIAMS CREEK CR 317			TO: (FERRY ROAD) #AA0317001				$150,000
EXIST. FACILITY:	RURAL UNDIVIDED			PROP. FACILITY: RURAL UNDIVIDED			05/2002	$150,000
YOAKUM	CALHOUN	CR	0913-19-010	0.1	2007	C		$0
DESCRIPTION:	REPLACE BRIDGE							$0
LIMITS FROM:	AT NO NAME DRAW ON JUREK ROAD			TO: #AA0198-02				$150,000
EXIST. FACILITY:	RURAL UNDIVIDED			PROP. FACILITY: RURAL UNDIVIDED			05/2002	$150,000
YOAKUM	DE WITT	CR	0913-17-906	0.5	2007	C		$0
DESCRIPTION:	REPLACE BRIDGE AND APPROACHES							$0
LIMITS FROM:	AT MAHAHUILIA CREEK CR 293			TO: (YKT SLICKFIELD ROAD) #AA0293003				$130,000
EXIST. FACILITY:	RURAL UNDIVIDED			PROP. FACILITY: RURAL UNDIVIDED			02/2004	$130,000

PROJECT HAS ADVANCED TO A HIGHER AUTHORIZATION.

DISTRICT	COUNTY	HWY NO	CONT-SECT-JOB	LENGTH MILES	SCHED DT	LEVEL OF AUTHORITY	OTHER CATEGORIES DATE OF LATEST EST	OTHER PARTICIPATION OTHER CAT FUNDS CATEGORY 6 FUNDS EST CONST COST
YOAKUM	GONZALES	CR	0913-22-909	0.6	2007	C		$0
DESCRIPTION:	REPLACE BRIDGE AND APPROACHES							$0
LIMITS FROM:	AT SANDY FORK CREEK CR 438				TO: #AA0438001			$350,000
EXIST. FACILITY:	RURAL UNDIVIDED			PROP. FACILITY:	RURAL UNDIVIDED		05/2002	$350,000
YOAKUM	GONZALES	FM 1680	1442-03-014	0.5	2007	C		$0
DESCRIPTION:	REPLACE BRIDGE & APPROACHES							$0
LIMITS FROM:	@ DRAW				TO: STR # 1442-03-006			$250,000
EXIST. FACILITY:	RURAL UNDIVIDED			PROP. FACILITY:	RURAL UNDIVIDED		01/2004	$250,000
YOAKUM	LAVACA	FM 530	0515-04-027	0.6	2007	C		$0
DESCRIPTION:	REPLACE BRIDGE & APPROACHES							$0
LIMITS FROM:	@ NAVIDAD RIVER				TO: STR # 0515-04-009			$2,300,000
EXIST. FACILITY:	RURAL UNDIVIDED			PROP. FACILITY:	RURAL UNDIVIDED		05/2002	$2,300,000
YOAKUM	WHARTON	FM 441	0837-01-013	0.6	2007	C		$0
DESCRIPTION:	REPLACE BRIDGE AND APPROACHES							$0
LIMITS FROM:	@ EAST MUSTANG CREEK				TO: STR # 0837-01-002			$468,000
EXIST. FACILITY:	RURAL UNDIVIDED			PROP. FACILITY:	RURAL UNDIVIDED		04/2003	$468,000
YOAKUM	AUSTIN	SH 159	0409-01-027	0.6	2008	C		$0
DESCRIPTION:	REHABILITATE BRIDGE & APPROACHES							$0
LIMITS FROM:	@ BRAZOS RIVER RELIEF				TO: STR # 0409-01-010			$1,500,000
EXIST. FACILITY:	RURAL UNDIVIDED			PROP. FACILITY:	RURAL UNDIVIDED		05/2002	$1,500,000
YOAKUM	CALHOUN	CS	0913-19-901	0.6	2008	C		$0
DESCRIPTION:	REPLACE BRIDGE AND APPROACHES							$0
LIMITS FROM:	AT DRAW AT BAY AVENUE				TO: IN SEADRIFT #D00015001			$375,000
EXIST. FACILITY:	RURAL UNDIVIDED			PROP. FACILITY:	RURAL UNDIVIDED		05/2002	$375,000
YOAKUM	FAYETTE	CR	0913-28-900	1	2008	C		$0
DESCRIPTION:	REPLACE BRIDGE AND APPROACHES							$0
LIMITS FROM:	AT BEAR CREEK CR 497				TO: (SCHRAMM RD) STR# AA04-97-001			$140,000
EXIST. FACILITY:	RURAL UNDIVIDED			PROP. FACILITY:	RURAL UNDIVIDED		05/2002	$140,000
YOAKUM	GONZALES	CR	0913-22-911	0.5	2008	C		$0
DESCRIPTION:	REPLACE BRIDGE AND APPROACHES							$0
LIMITS FROM:	AT CLEAR FORK CR 385				TO: (CR 385) #AA0385001			$130,000
EXIST. FACILITY:	RURAL UNDIVIDED			PROP. FACILITY:	RURAL UNDIVIDED		05/2002	$130,000
YOAKUM	WHARTON	BU 59-R	0089-10-018	0.6	2008	C		$0
DESCRIPTION:	REHABILITATE BRIDGE & APPROACHES							$0
LIMITS FROM:	@ WEST BERNARD CREEK				TO: STR # 0089-10-043			$2,220,000
EXIST. FACILITY:	RURAL UNDIVIDED			PROP. FACILITY:	RURAL UNDIVIDED		05/2003	$2,220,000
YOAKUM	GONZALES	CR	0913-22-908	0.5		C		$0
DESCRIPTION:	REPLACE BRIDGE AND APPROACHES							$0
LIMITS FROM:	AT VANHAM CREEK CR 382				TO: (CR 382) #AA0382001			$100,000
EXIST. FACILITY:	RURAL UNDIVIDED			PROP. FACILITY:	RURAL UNDIVIDED		05/2002	$100,000
YOAKUM	GONZALES	CR	0913-22-910	0.5		C		$0
DESCRIPTION:	REPLACE BRIDGE AND APPROACHES							$0
LIMITS FROM:	AT DRAW CR 363				TO: (CR 363) #AA0363001			$125,000
EXIST. FACILITY:	RURAL UNDIVIDED			PROP. FACILITY:	RURAL UNDIVIDED		05/2002	$125,000
YOAKUM	GONZALES	CR	0913-22-930	0.6		C		$0
DESCRIPTION:	REPLACE BRIDGE AND APPROACHES							$0
LIMITS FROM:	AT PEACH CREEK CR 353				TO: #AA0353003			$450,000
EXIST. FACILITY:	RURAL UNDIVIDED			PROP. FACILITY:	RURAL UNDIVIDED		05/2002	$450,000
YOAKUM	LAVACA	CR	0913-29-918	0.6		C		$0
DESCRIPTION:	REPLACE BRIDGE AND APPROACHES							$0
LIMITS FROM:	AT LITTLE BRUSHY CREEK CR 420				TO: (CR 437) #AA0420001			$275,000
EXIST. FACILITY:	RURAL UNDIVIDED			PROP. FACILITY:	RURAL UNDIVIDED		05/2002	$275,000
YOAKUM	DE WITT	CR	0913-17-025	1		C		$0
DESCRIPTION:	REPLACE BRIDGE AND APPROACHES							$0
LIMITS FROM:	AT BIRDS CREEK CR 165				TO: (WESTHOFF-CHEAPSIDE) STR# AA01-65-			$200,000
EXIST. FACILITY:	RURAL UNDIVIDED			PROP. FACILITY:	RURAL UNDIVIDED		05/2002	$200,000
YOAKUM	GONZALES	CR	0913-22-932	0.6		C		$0
DESCRIPTION:	REPLACE BRIDGE AND APPROACHES							$0
LIMITS FROM:	AT ROCKY CREEK CR 219				TO: #AA0219001			$390,000
EXIST. FACILITY:	RURAL UNDIVIDED			PROP. FACILITY:	RURAL UNDIVIDED		05/2002	$390,000

PROJECT HAS ADVANCED TO A HIGHER AUTHORIZATION.

DISTRICT	COUNTY	HWY NO	CONT-SECT-JOB	LENGTH MILES	SCHED DT	LEVEL OF AUTHORITY	OTHER CATEGORIES DATE OF LATEST EST	OTHER PARTICIPATION OTHER CAT FUNDS CATEGORY 6 FUNDS EST CONST COST
YOAKUM	VICTORIA	CR	0913-27-902	0.5		C		$0
DESCRIPTION:	REPLACE BRIDGE AND APPROACHES							$0
LIMITS FROM:	AT GARCITAS CREEK CR 125				TO: (SALEM ROAD)	#AA0125001		$400,000
EXIST. FACILITY:	RURAL UNDIVIDED			PROP. FACILITY:	RURAL UNDIVIDED		05/2002	$400,000
YOAKUM	CALHOUN	SH 35	0179-10-092	3.4		C		$0
DESCRIPTION:	REPLACE BRIDGE							$0
LIMITS FROM:	LAVACA BAY CAUSEWAY				TO: .			$70,000,000
EXIST. FACILITY:	URBAN DIVIDED			PROP. FACILITY:	URBAN DIVIDED		09/1996	$70,000,000
YOAKUM	DE WITT	CR	0913-17-026	0.6		C		$0
DESCRIPTION:	REPLACE BRIDGE AND APPROACHES							$0
LIMITS FROM:	AT CLEAR CREEK CR 121				TO: (DUBOSE ROAD)	#AA0121002		$250,000
EXIST. FACILITY:	RURAL UNDIVIDED			PROP. FACILITY:	RURAL UNDIVIDED		05/2002	$250,000
YOAKUM	GONZALES	CR	0913-22-905	0.5		C		$0
DESCRIPTION:	REPLACE BRIDGE AND APPROACHES							$0
LIMITS FROM:	AT PEACH CREEK RELIEF CR 353				TO: (CR 353)	STR # AA03-53-002		$170,000
EXIST. FACILITY:	RURAL UNDIVIDED			PROP. FACILITY:	RURAL UNDIVIDED		05/2002	$170,000
YOAKUM	GONZALES	CR	0913-22-935	0.6		C		$0
DESCRIPTION:	REPLACE BRIDGE AND APPROACHES							$0
LIMITS FROM:	AT FIVE MILE CREEK CR 193				TO: #AA0193001			$290,000
EXIST. FACILITY:	RURAL UNDIVIDED			PROP. FACILITY:	RURAL UNDIVIDED		05/2002	$290,000
YOAKUM	GONZALES	CR	0913-22-938	0.6		C		$0
DESCRIPTION:	REPLACE BRIDGE AND APPROACHES							$0
LIMITS FROM:	AT FREEMAN CREEK CR 340				TO: #AA0340001			$140,000
EXIST. FACILITY:	RURAL UNDIVIDED			PROP. FACILITY:	RURAL UNDIVIDED		05/2002	$140,000
YOAKUM	AUSTIN	SH 60	0240-01-021	0.2		C		$0
DESCRIPTION:	REPLACE BRIDGE AND APPROACHES							$0
LIMITS FROM:	AT SAN BERNARD RIVER				TO: STR# 024001008			$2,190,000
EXIST. FACILITY:	RURAL UNDIVIDED			PROP. FACILITY:	RURAL UNDIVIDED		01/2004	$2,190,000
YOAKUM	LAVACA	CR	0913-29-906	0.6		C		$0
DESCRIPTION:	REPLACE BRIDGE AND APPROACHES							$0
LIMITS FROM:	AT NAVIDAD RIVER CR 522				TO: (CR 14)	#AA0522001		$550,000
EXIST. FACILITY:	RURAL UNDIVIDED			PROP. FACILITY:	RURAL UNDIVIDED		05/2002	$550,000
YOAKUM	LAVACA	CR	0913-29-915	0.6		C		$0
DESCRIPTION:	REPLACE BRIDGE AND APPROACHES							$0
LIMITS FROM:	AT LAVACA RIVER CR 169				TO: (CR 260)	#AA169001		$195,000
EXIST. FACILITY:	RURAL UNDIVIDED			PROP. FACILITY:	RURAL UNDIVIDED		05/2002	$195,000
YOAKUM	AUSTIN	US 90	0271-08-012	0.6		C		$0
DESCRIPTION:	REHABILITATE BRIDGE AND APPROACHES							$0
LIMITS FROM:	AT INTERSECTION OF US 90				TO: AND SH 36	#271-08-419		$500,000
EXIST. FACILITY:	RURAL UNDIVIDED			PROP. FACILITY:	RURAL UNDIVIDED		05/2002	$500,000
YOAKUM	AUSTIN	CR	0913-20-906	0.5		C		$0
DESCRIPTION:	REPLACE BRIDGE AND APPROACHES							$0
LIMITS FROM:	AT POST OAK POINT CREEK CR 192				TO: (NEW BREMAN RD)	STR # AA01-92-006		$200,000
EXIST. FACILITY:	RURAL UNDIVIDED			PROP. FACILITY:	RURAL UNDIVIDED		05/2002	$200,000
YOAKUM	AUSTIN	CR	0913-20-908	0.5		C		$0
DESCRIPTION:	REPLACE BRIDGE AND APPROACHES							$0
LIMITS FROM:	AT BUFFALO CREEK CR 289				TO: (OLD 36 RD)	STR_# AA02-89-001		$250,000
EXIST. FACILITY:	RURAL UNDIVIDED			PROP. FACILITY:	RURAL UNDIVIDED		05/2002	$250,000
YOAKUM	AUSTIN	CR	0913-20-929	0.6		C		$0
DESCRIPTION:	REPLACE BRIDGE AND APPROACHES							$0
LIMITS FROM:	AT DRY CREEK CR 324				TO: (SMITH ROAD)	#AA0324001		$140,000
EXIST. FACILITY:	RURAL UNDIVIDED			PROP. FACILITY:	RURAL UNDIVIDED		05/2002	$140,000
YOAKUM	AUSTIN	CR	0913-20-933	0.6		C		$0
DESCRIPTION:	REPLACE BRIDGE AND APPROACHES							$0
LIMITS FROM:	AT WEST FORK MILL CREEK				TO: (SHELBY ROAD)	#AA0247001		$230,000
EXIST. FACILITY:	RURAL UNDIVIDED			PROP. FACILITY:	RURAL UNDIVIDED		05/2003	$230,000
YOAKUM	CALHOUN	CR	0913-19-900	0.3		C		$0
DESCRIPTION:	REPLACE BRIDGE AND APPROACHES							$0
LIMITS FROM:	AT SIXMILE CREEK CR 198				TO: (JUREK ROAD)	STR. AA01-98-001		$170,000
EXIST. FACILITY:	RURAL UNDIVIDED			PROP. FACILITY:	RURAL UNDIVIDED		05/2003	$170,000

PROJECT HAS ADVANCED TO A HIGHER AUTHORIZATION.

DISTRICT	COUNTY	HWY NO	CONT-SECT-JOB	LENGTH MILES	SCHED DT	LEVEL OF AUTHORITY	OTHER CATEGORIES DATE OF LATEST EST	OTHER PARTICIPATION OTHER CAT FUNDS CATEGORY 6 FUNDS EST CONST COST
YOAKUM	GONZALES	CR	0913-22-906	0.5		C		$0
DESCRIPTION:	REPLACE BRIDGE AND APPROACHES							$0
LIMITS FROM:	AT ELM SLOUGH CR 229				TO: (CR 229)	STR # AA02-29-001		$150,000
EXIST. FACILITY:	RURAL UNDIVIDED			PROP. FACILITY:	RURAL UNDIVIDED		05/2002	$150,000
YOAKUM	GONZALES	CR	0913-22-933	0.6		C		$0
DESCRIPTION:	REPLACE BRIDGE AND APPROACHES							$0
LIMITS FROM:	AT SMITH CREEK CR 244				TO: #AA0244001			$250,000
EXIST. FACILITY:	RURAL UNDIVIDED			PROP. FACILITY:	RURAL UNDIVIDED		05/2002	$250,000
YOAKUM	GONZALES	CR	0913-22-940	0.6		C		$0
DESCRIPTION:	REPLACE BRIDGE AND APPROACHES							$0
LIMITS FROM:	AT BALDRIDGE CREEK CR 419				TO: (CR 419)	#AA419001		$102,000
EXIST. FACILITY:	RURAL UNDIVIDED			PROP. FACILITY:	RURAL UNDIVIDED		02/1996	$102,000
YOAKUM	JACKSON	CR	0913-18-905	0.5		C		$0
DESCRIPTION:	REPLACE BRIDGE AND APPROACHES							$0
LIMITS FROM:	AT BRUSHY CREEK CR 122				TO: (CR 276)	#AA0122001		$150,000
EXIST. FACILITY:	RURAL UNDIVIDED			PROP. FACILITY:	RURAL UNDIVIDED		05/2002	$150,000
YOAKUM	LAVACA	CR	0913-29-903	0.5		C		$0
DESCRIPTION:	REPLACE BRIDGE AND APPROACHES							$0
LIMITS FROM:	AT CLARKS CREEK CR 388				TO: (CR 444)	STR # AA03-88-002		$350,000
EXIST. FACILITY:	RURAL UNDIVIDED			PROP. FACILITY:	RURAL UNDIVIDED		05/2002	$350,000
YOAKUM	WHARTON	CR	0913-09-901	0.5		C		$0
DESCRIPTION:	REPLACE BRIDGE AND APPROACHES							$0
LIMITS FROM:	AT DRAW CR 257				TO: (CR 135)	#AA0257004		$160,000
EXIST. FACILITY:	RURAL UNDIVIDED			PROP. FACILITY:	RURAL UNDIVIDED		05/2002	$160,000
YOAKUM	AUSTIN	CR	0913-20-901	0.2		C		$0
DESCRIPTION:	REPLACE BRIDGE AND APPROACHES							$0
LIMITS FROM:	AT CROOKED BRANCH CR 148				TO: (COLUMBUS ROAD)	STR #AA01-48-001		$203,000
EXIST. FACILITY:	RURAL UNDIVIDED			PROP. FACILITY:	RURAL UNDIVIDED		01/2003	$203,000
YOAKUM	AUSTIN	CR	0913-20-902	0.2		C		$0
DESCRIPTION:	REPLACE BRIDGE AND APPROACHES							$0
LIMITS FROM:	AT WEST MILL CREEK CR 187				TO: (SKALAK ROAD)	STR # AA01-87-002		$170,000
EXIST. FACILITY:	RURAL UNDIVIDED			PROP. FACILITY:	RURAL UNDIVIDED		01/2003	$170,000
YOAKUM	AUSTIN	CR	0913-20-903	0.2		C		$0
DESCRIPTION:	REPLACE BRIDGE AND APPROACHES							$0
LIMITS FROM:	AT OAK POINT CREEK CR 219				TO: (MIETH ROAD)	STR# AA02-19-001		$150,000
EXIST. FACILITY:	RURAL UNDIVIDED			PROP. FACILITY:	RURAL UNDIVIDED		01/2003	$150,000
YOAKUM	AUSTIN	CR	0913-20-904	0.2		C		$0
DESCRIPTION:	REPLACE BRIDGE AND APPROACHES							$0
LIMITS FROM:	AT CAMPBELL BRANCH CR 294				TO: (OLD NELSONVILLE ROAD)	STR# AA02-9		$161,000
EXIST. FACILITY:	RURAL UNDIVIDED			PROP. FACILITY:	RURAL UNDIVIDED		01/2003	$161,000
YOAKUM	AUSTIN	CR	0913-20-907	0.2		C		$0
DESCRIPTION:	REPLACE BRIDGE AND APPROACHES							$0
LIMITS FROM:	AT SANDY CREEK CR 366				TO: (MILL CREEK ROAD)	STR# AA03-66-004		$135,000
EXIST. FACILITY:	RURAL UNDIVIDED			PROP. FACILITY:	RURAL UNDIVIDED		01/2003	$135,000
YOAKUM	DE WITT	CR	0913-17-016	0.1		C		$0
DESCRIPTION:	REPLACE BRIDGE AND APPROACHES							$0
LIMITS FROM:	AT SALT CREEK ON CR 344				TO: #AA0112-01			$200,000
EXIST. FACILITY:	RURAL UNDIVIDED			PROP. FACILITY:	RURAL UNDIVIDED		05/2002	$200,000
YOAKUM	FAYETTE	CR	0913-28-907	0.2		C		$0
DESCRIPTION:	REPLACE BRIDGE AND APPROACHES							$0
LIMITS FROM:	AT CEDAR CREEK CR 369				TO: (BRANECKY ROAD)	STR# AA03-69-001		$85,000
EXIST. FACILITY:	RURAL UNDIVIDED			PROP. FACILITY:	RURAL UNDIVIDED		01/2003	$85,000
YOAKUM	JACKSON	CR	0913-18-900	0.3		C		$0
DESCRIPTION:	REPLACE BRIDGE AND APPROACHES							$0
LIMITS FROM:	AT W. CARANCAHUA DRAW CR 218				TO: (CR 453)	STR# AA02-18-001		$345,000
EXIST. FACILITY:	RURAL UNDIVIDED			PROP. FACILITY:	RURAL UNDIVIDED		01/2003	$345,000
YOAKUM	JACKSON	CR	0913-18-901	0.2		C		$0
DESCRIPTION:	REPLACE BRIDGE AND APPROACHES							$0
LIMITS FROM:	AT W. CARANCAHUA DRAW CR 222				TO: (CR 446)	STR# AA02-22-002		$100,000
EXIST. FACILITY:	RURAL UNDIVIDED			PROP. FACILITY:	RURAL UNDIVIDED		01/2003	$100,000

PROJECT HAS ADVANCED TO A HIGHER AUTHORIZATION.

DISTRICT	COUNTY	HWY NO	CONT-SECT-JOB	LENGTH MILES	SCHED DT	LEVEL OF AUTHORITY	OTHER CATEGORIES DATE OF LATEST EST	OTHER PARTICIPATION OTHER CAT FUNDS CATEGORY 6 FUNDS EST CONST COST
YOAKUM	WHARTON	CR	0913-09-033	0.5		C		$0
DESCRIPTION:	REPLACE BRIDGE AND APPROACHES							$0
LIMITS FROM:	AT WEST MUSTANG CREEK CR 653				TO: (CR 367)	STR #AA06-53-001		$197,600
EXIST. FACILITY:	RURAL UNDIVIDED				PROP. FACILITY:	RURAL UNDIVIDED	08/2003	$197,600
YOAKUM	WHARTON	CR	0913-09-034	0.3		C		$0
DESCRIPTION:	REPLACE BRIDGE AND APPROACHES							$0
LIMITS FROM:	AT MOTT DRAW CR 511				TO: (CR 382)	STR# AA05-11-003		$190,000
EXIST. FACILITY:	RURAL UNDIVIDED				PROP. FACILITY:	RURAL UNDIVIDED	01/2003	$190,000
YOAKUM	WHARTON	CR	0913-09-900	0.2		C		$0
DESCRIPTION:	REPLACE BRIDGE AND APPROACHES							$0
LIMITS FROM:	AT WATER HOLE CREEK CR 183				TO: (CR 104)	STR# AA01-83-001		$100,000
EXIST. FACILITY:	RURAL UNDIVIDED				PROP. FACILITY:	RURAL UNDIVIDED	01/2003	$100,000
YOAKUM	CALHOUN	SH 316	0580-01-900	0.5		C		$0
DESCRIPTION:	REPLACE BRIDGE AND APPROACHES							$0
LIMITS FROM:	AT TIDAL MARSH				TO: #0580-01-009			$312,000
EXIST. FACILITY:	RURAL UNDIVIDED				PROP. FACILITY:	RURAL UNDIVIDED	05/2003	$312,000
YOAKUM	COLORADO	CR	0913-26-901	0.3		C		$0
DESCRIPTION:	REPLACE BRIDGE AND APPROACHES							$0
LIMITS FROM:	AT STEIN BRANCH CR 139				TO: (FISCHER BULLER ROAD)	STR #AA01-39		$165,000
EXIST. FACILITY:	RURAL UNDIVIDED				PROP. FACILITY:	RURAL UNDIVIDED	03/2003	$165,000
YOAKUM	COLORADO	CR	0913-26-902	0		C		$0
DESCRIPTION:	REPLACE BRIDGE AND APPROACHES							$0
LIMITS FROM:	AT MCKENZIE CREEK CR 225				TO: (CR 102)	STR AA02-25-001		$90,000
EXIST. FACILITY:	RURAL UNDIVIDED				PROP. FACILITY:	RURAL UNDIVIDED	10/2003	$90,000
YOAKUM	COLORADO	FM 1890	1793-01-900	0.5		C		$0
DESCRIPTION:	REPLACE BRIDGE AND APPROACHES							$0
LIMITS FROM:	AT ROCKY CREEK AND YUPON CREEK				TO: #1793-01-001 AND 1793-01-002			$700,000
EXIST. FACILITY:	RURAL UNDIVIDED				PROP. FACILITY:	RURAL UNDIVIDED	01/2003	$700,000
YOAKUM	FAYETTE	CR	0913-28-906	0.2		C		$0
DESCRIPTION:	REPLACE BRIDGE AND APPROACHES							$0
LIMITS FROM:	AT DRAW CR 221				TO: (FIVE MILE CREEK ROAD)	STR# AA02-21		$195,000
EXIST. FACILITY:	RURAL UNDIVIDED				PROP. FACILITY:	RURAL UNDIVIDED	01/2003	$195,000
YOAKUM	FAYETTE	CR	0913-28-911	0.2		C		$0
DESCRIPTION:	REPLACE BRIDGE AND APPROACHES							$0
LIMITS FROM:	AT DRAW CR 407				TO: (E. TOBIAS ROAD)	STR# AA04-07-001		$85,000
EXIST. FACILITY:	RURAL UNDIVIDED				PROP. FACILITY:	RURAL UNDIVIDED	01/2003	$85,000
YOAKUM	FAYETTE	FM 1579	1498-01-900	1		C		$0
DESCRIPTION:	REPLACE BRIDGE AND APPROACHES							$0
LIMITS FROM:	AT MIDDLE CREEK & EAST NAVIDAD RIVE				TO: STR# 149801001 & 149801002			$900,000
EXIST. FACILITY:	RURAL UNDIVIDED				PROP. FACILITY:	RURAL UNDIVIDED	02/2004	$900,000
YOAKUM	GONZALES	SH 97	0347-02-027	0.5		C		$0
DESCRIPTION:	REPLACE BRIDGE AND APPROACHES							$0
LIMITS FROM:	AT YOW BRANCH, SUGAR CRK, SANDIES C				TO: TURKEY CREEK #0347-02-004, 006, 007			$2,850,000
EXIST. FACILITY:	RURAL UNDIVIDED				PROP. FACILITY:	RURAL UNDIVIDED	01/2004	$2,850,000
YOAKUM	GONZALES	FM 532	1007-02-900	4.2		C		$0
DESCRIPTION:	REPLACE 5 BRIDGES AND APPROACHES							$0
LIMITS FROM:	AT DENTON, PEACH & VANHAMS CREEKS				TO: STR# 8,10,11,12,13			$1,225,000
EXIST. FACILITY:	RURAL UNDIVIDED				PROP. FACILITY:	RURAL UNDIVIDED	11/2002	$1,225,000
YOAKUM	GONZALES	FM 1680	1442-03-900	0		C		$0
DESCRIPTION:	REPLACE BRIDGE AND APPROACHES							$0
LIMITS FROM:	AT PEACH CREEK				TO: STR# 1442-03-001			$350,000
EXIST. FACILITY:	RURAL UNDIVIDED				PROP. FACILITY:	RURAL UNDIVIDED	05/2003	$350,000
YOAKUM	JACKSON	FM 616	0515-01-062	0.6		C		$0
DESCRIPTION:	REHABILITATE BRIDGE & APPROACHES							$0
LIMITS FROM:	@ GARCITAS CREEK				TO: STR # 0515-01-017			$850,000
EXIST. FACILITY:	RURAL UNDIVIDED				PROP. FACILITY:	RURAL UNDIVIDED	05/2002	$850,000
YOAKUM	JACKSON	FM 822	0515-05-900	0		C		$0
DESCRIPTION:	REPLACE BRIDGE AND APPROACHES							$0
LIMITS FROM:	AT MILBY BRANCH				TO: STR # 0515-05-006			$120,000
EXIST. FACILITY:	RURAL UNDIVIDED				PROP. FACILITY:	RURAL UNDIVIDED	08/2003	$120,000

PROJECT HAS ADVANCED TO A HIGHER AUTHORIZATION.

DISTRICT	COUNTY	HWY NO	CONT-SECT-JOB	LENGTH MILES	SCHED DT	LEVEL OF AUTHORITY	OTHER CATEGORIES DATE OF LATEST EST	OTHER PARTICIPATION OTHER CAT FUNDS CATEGORY 6 FUNDS EST CONST COST
YOAKUM	JACKSON	FM 530	1090-01-900	0.1		C		$0
DESCRIPTION:	REPLACE BRIDGE AND APPROACHES							$0
LIMITS FROM:	AT SUTHERLAND CREEK			TO:	STR# 109001002			$180,000
EXIST. FACILITY:	RURAL UNDIVIDED		PROP. FACILITY:	RURAL UNDIVIDED			02/2004	$180,000
YOAKUM	JACKSON	FM 1157	1307-01-015	0.5		C		$0
DESCRIPTION:	REPLACE 2 BRIDGES AND APPROACHES							$0
LIMITS FROM:	AT W. CARANCAHUA CREEK 2 & MUSTANG			TO:	#1307-01-004 AND 1307-01-005			$1,200,000
EXIST. FACILITY:	RURAL UNDIVIDED		PROP. FACILITY:	RURAL UNDIVIDED			02/2004	$1,200,000
YOAKUM	JACKSON	FM 822	1444-01-900	0		C		$0
DESCRIPTION:	REPLACE BRIDGE AND APPROACHES							$0
LIMITS FROM:	AT KERR BRANCH			TO:	STR # 1444-01-001			$150,000
EXIST. FACILITY:	RURAL UNDIVIDED		PROP. FACILITY:	RURAL UNDIVIDED			08/2003	$150,000
YOAKUM	LAVACA	CR	0913-29-900	0		C		$0
DESCRIPTION:	REPLACE BRIDGE AND APPROACHES							$0
LIMITS FROM:	AT SMOTHERS CREEK CR 102			TO:	(CR 183) STR AA01-02-004			$310,000
EXIST. FACILITY:	RURAL UNDIVIDED		PROP. FACILITY:	RURAL UNDIVIDED			10/2003	$310,000
YOAKUM	LAVACA	FM 531	1267-01-900	0.5		C		$0
DESCRIPTION:	REPLACE BRIDGE AND APPROACHES							$0
LIMITS FROM:	AT WATERHOLE CREEK			TO:	#1267-01-001			$400,000
EXIST. FACILITY:	RURAL UNDIVIDED		PROP. FACILITY:	RURAL UNDIVIDED			05/2002	$400,000
YOAKUM	MATAGORDA	CR	0913-21-903	0.3		C		$0
DESCRIPTION:	REPLACE BRIDGE AND APPROACHES							$0
LIMITS FROM:	AT LIVE OAK BAYOU CR 170			TO:	(HAWKINSVILLE ROAD) STR #AA01-70-0			$250,000
EXIST. FACILITY:	RURAL UNDIVIDED		PROP. FACILITY:	RURAL UNDIVIDED			03/2003	$250,000
YOAKUM	WHARTON	CR	0913-09-902	0.5		C		$0
DESCRIPTION:	REPLACE BRIDGE AND APPROACHES							$0
LIMITS FROM:	AT JUANITA CREEK CR 411			TO:	(CR 424) STR # AA04-11-003			$425,000
EXIST. FACILITY:	RURAL UNDIVIDED		PROP. FACILITY:	RURAL UNDIVIDED			05/2002	$425,000
YOAKUM	WHARTON	CR	0913-09-903	0		C		$0
DESCRIPTION:	REPLACE BRIDGE AND APPROACHES							$0
LIMITS FROM:	AT DRAW CR 252			TO:	(CR 216) STR AA02-52-001			$95,000
EXIST. FACILITY:	RURAL UNDIVIDED		PROP. FACILITY:	RURAL UNDIVIDED			10/2003	$95,000
YOAKUM	WHARTON	CR	0913-09-904	0.2		C		$0
DESCRIPTION:	REPLACE BRIDGE AND APPROACHES							$0
LIMITS FROM:	AT EAGLE BRANCH CR 356			TO:	(CR 268) STR# AA03-56-001			$100,000
EXIST. FACILITY:	RURAL UNDIVIDED		PROP. FACILITY:	RURAL UNDIVIDED			01/2003	$100,000
YOAKUM	WHARTON	CR	0913-09-905	0.2		C		$0
DESCRIPTION:	REPLACE BRIDGE AND APPROACHES							$0
LIMITS FROM:	AT MUD CREEK CR 420			TO:	(CR 400) STR# AA04-20-001			$85,000
EXIST. FACILITY:	RURAL UNDIVIDED		PROP. FACILITY:	RURAL UNDIVIDED			01/2003	$85,000

YOAKUM TOTAL: $0
100 PROJECTS $0
$131,564,300
$131,564,300

STATE TOTAL $3,747,000
2,730 PROJECTS $24,785,775
$2,274,330,445
$2,302,863,220

PROJECT HAS ADVANCED TO A HIGHER AUTHORIZATION.

Blank Page

Texas
Department
of Transportation

2005

UNIFIED TRANSPORTATION PROGRAM-

Statewide Preservation Program

EXHIBIT D

CATEGORY 6- RAILROAD GRADE SEPARATIONS

DRAFT

Blank Page

DRAFT 2005 STATEWIDE PRESERVATION PROGRAM
CATEGORY 6 - STP RAILROAD GRADE SEPARATIONS

DISTRICTS	FY 2005	FY 2006	FY 2007	FY 2008	FY 2009 - FY 2015	TOTAL
ABILENE	$0	$6,978,687	$0	$0	$0	$6,978,687
AMARILLO	$4,200,000	$6,000,000	$0	$8,487,200	$31,394,387	$50,081,587
ATLANTA	$0	$0	$0	$0	$30,149,200	$30,149,200
AUSTIN	$0	$17,186,800	$3,500,000	$8,500,000	$5,000,000	$34,186,800
BEAUMONT	$3,625,646	$13,499,000	$8,073,000	$0	$21,761,000	$46,958,646
BROWNWOOD	$0	$0	$0	$0	$16,800,000	$16,800,000
BRYAN	$0	$0	$15,000,000	$20,000,000	$18,600,000	$53,600,000
CHILDRESS	$0	$7,000,000	$0	$4,500,000	$3,500,000	$15,000,000
CORPUS CHRISTI	$12,200,000	$0	$0	$0	$11,600,000	$23,800,000
DALLAS	$0	$4,831,000	$11,286,000	$0	$5,757,000	$21,874,000
EL PASO	$0	$0	$0	$7,600,320	$20,608,560	$28,208,880
FORT WORTH	$0	$0	$7,712,000	$0	$25,174,000	$32,886,000
HOUSTON	$63,154,417	$0	$10,830,000	$28,425,000	$0	$102,409,417
LAREDO	$17,000,000	$0	$5,000,000	$0	$19,500,000	$41,500,000
LUBBOCK	$0	$0	$0	$0	$8,589,538	$8,589,538
LUFKIN	$1,630,000	$20,830,000	$1,200,000	$0	$0	$23,660,000
ODESSA	$0	$0	$0	$0	$0	$0
PARIS	$0	$2,036,000	$0	$0	$0	$2,036,000
PHARR	$0	$0	$3,500,000	$4,000,000	$27,500,000	$35,000,000
SAN ANGELO	$0	$0	$0	$0	$0	$0
SAN ANTONIO	$0	$3,277,300	$0	$0	$31,398,000	$34,675,300
TYLER	$0	$0	$1,400,000	$5,264,000	$10,530,000	$17,194,000
WACO	$3,510,000	$6,959,000	$0	$4,355,000	$2,069,000	$16,893,000
WICHITA FALLS	$2,704,000	$0	$5,820,466	$3,700,610	$13,936,872	$26,161,948
YOAKUM	$0	$0	$0	$0	$11,000,000	$11,000,000
TOTAL	$108,024,063	$88,597,787	$73,321,466	$94,832,130	$314,867,557	$679,643,003

Blank Page

DISTRICT	COUNTY	HWY NO	CONT-SECT-JOB	LENGTH MILES	SCHED DT	LEVEL OF AUTHORITY	OTHER CATEGORIES DATE OF LATEST EST	OTHER PARTICIPATION OTHER CAT FUNDS CATEGORY 6 FUNDS EST CONST COST
ABILENE	CALLAHAN	FM 604	0974-01-023	0.1	2006	C	(1)	$0
DESCRIPTION:	CONSTRUCT RAILROAD OVERPASS AND APPROACHES AND REROUTE EXISTING FM 604 SOUTH TO ALIGN W							$1,600,000
LIMITS FROM:	IH 20 SFR IN CLYDE			TO: APPROX 1.6 MI S OF CLYDE AT FM 604				$3,429,687
EXIST. FACILITY:	RURAL UNDIVIDED		PROP. FACILITY: RURAL UNDIVIDED				11/2003	$5,029,687
ABILENE	MITCHELL	BI 20-K	0006-13-006	0.3	2006	C		$0
DESCRIPTION:	REPLACE EXISTING RAILROAD UNDERPASS AND APPROACHES							$0
LIMITS FROM:	AT THE MP RAILROAD UNDERPASS			TO: WEST OF LORAINE				$3,549,000
EXIST. FACILITY:	RURAL UNDIVIDED		PROP. FACILITY: RURAL UNDIVIDED				10/2003	$3,549,000
				ABILENE TOTAL:				$0
				2 PROJECTS				$1,600,000
								$6,978,687
								$8,578,687

PROJECT HAS ADVANCED TO A HIGHER AUTHORIZATION.

DISTRICT	COUNTY	HWY NO	CONT-SECT-JOB	LENGTH MILES	SCHED DT	LEVEL OF AUTHORITY	OTHER CATEGORIES DATE OF LATEST EST	OTHER PARTICIPATION OTHER CAT FUNDS CATEGORY 6 FUNDS EST CONST COST
AMARILLO	DALLAM	US 87	0040-03-046	0.6	2005	C		$0
DESCRIPTION:	REPLACE EXISTING RAILROAD UNDERPASS							$0
LIMITS FROM:	AT US 87 IN DALHART			TO: .				$4,200,000
EXIST. FACILITY:	RURAL UNDIVIDED		PROP. FACILITY: RURAL UNDIVIDED				02/2001	$4,200,000
AMARILLO	CARSON	FM 2373	2218-01-020	0.1	2006	C		$0
DESCRIPTION:	CONSTRUCT RAILROAD GRADE SEPARATION AND APPROACHES							$0
LIMITS FROM:	AT THE INTERSECTION OF THE PANTEX P			TO: & US 60				$6,000,000
EXIST. FACILITY:	RURAL DIVIDED		PROP. FACILITY: RURAL DIVIDED				05/2003	$6,000,000
AMARILLO	GRAY	FM 282	0169-10-016	0.1	2008	C		$0
DESCRIPTION:	CONSTRUCT RURAL INTERCHANGE AT FM 282 AND US 60 JUNCTION							$0
LIMITS FROM:	FM 750 JUNCTION			TO: 0.4 MILES N. OF US 60 INTERSECTION				$8,487,200
EXIST. FACILITY:	RURAL UNDIVIDED		PROP. FACILITY: RURAL UNDIVIDED				03/2003	$8,487,200
AMARILLO	HEMPHILL	US 60	0030-05-054	0.6		C		$0
DESCRIPTION:	REPLACE EXISTING RAILROAD UNDERPASS							$0
LIMITS FROM:	AT US 60/83 NORTH OF CANADIAN			TO: .				$3,939,281
EXIST. FACILITY:	RURAL UNDIVIDED		PROP. FACILITY: RURAL UNDIVIDED				03/2003	$3,939,281
AMARILLO	POTTER	US 287	0041-05-043	0.6		C		$0
DESCRIPTION:	REPLACE EXISTING RAILROAD UNDERPASS							$0
LIMITS FROM:	AT US 287 NORTH OF AMARILLO			TO: .				$3,939,281
EXIST. FACILITY:	RURAL DIVIDED		PROP. FACILITY: RURAL DIVIDED				03/2003	$3,939,281
AMARILLO	CARSON	SH 207	0356-02-037	0.6		C		$0
DESCRIPTION:	REPLACE EXISTING RAILORAD UNDERPASS							$0
LIMITS FROM:	AT SH 207 IN PANHANDLE			TO: .				$3,500,000
EXIST. FACILITY:	RURAL UNDIVIDED		PROP. FACILITY: RURAL UNDIVIDED				05/2003	$3,500,000
AMARILLO	GRAY	SH 70	0455-03-027	0.6		C		$0
DESCRIPTION:	REPLACE EXISTING RAILROAD UNDERPASS							$0
LIMITS FROM:	AT SH 70 IN PAMPA			TO: .				$3,800,000
EXIST. FACILITY:	RURAL UNDIVIDED		PROP. FACILITY: RURAL UNDIVIDED				05/2003	$3,800,000
AMARILLO	POTTER	US 287	0041-05-044	0.6		C		$0
DESCRIPTION:	REPLACE EXISTING RAILROAD UNDERPASS							$0
LIMITS FROM:	AT US 287 NORTH OF AMARILLO			TO: .				$4,057,459
EXIST. FACILITY:	RURAL DIVIDED		PROP. FACILITY: RURAL DIVIDED				03/2003	$4,057,459
AMARILLO	POTTER	US 287	0041-07-088	0.6		C		$0
DESCRIPTION:	REPLACE RAILROAD OVERPASS							$0
LIMITS FROM:	AT US 287 NORTH OF AMARILLO			TO: .				$4,179,183
EXIST. FACILITY:	RURAL DIVIDED		PROP. FACILITY: RURAL DIVIDED				03/2003	$4,179,183
AMARILLO	LIPSCOMB	SH 15	0355-01-043	0.6		C		$0
DESCRIPTION:	REPLACE EXISTING RAILROAD UNDERPASS							$0
LIMITS FROM:	AT SH 15 IN FOLLETT			TO: .				$4,179,183
EXIST. FACILITY:	RURAL UNDIVIDED		PROP. FACILITY: RURAL UNDIVIDED				03/2003	$4,179,183
AMARILLO	DEAF SMITH	US 385	0226-05-050	0.6		C		$0
DESCRIPTION:	REPLACE EXISTING RAILROAD UNDERPASS							$0
LIMITS FROM:	AT US 385 IN HEREFORD			TO: .				$3,800,000
EXIST. FACILITY:	RURAL UNDIVIDED		PROP. FACILITY: RURAL UNDIVIDED				05/2003	$3,800,000
				AMARILLO TOTAL:				$0
				11 PROJECTS				$0
								$50,081,587
								$50,081,587

PROJECT HAS ADVANCED TO A HIGHER AUTHORIZATION.

DISTRICT	COUNTY	HWY NO	CONT-SECT-JOB	LENGTH MILES	SCHED DT	LEVEL OF AUTHORITY	OTHER CATEGORIES DATE OF LATEST EST	OTHER PARTICIPATION OTHER CAT FUNDS CATEGORY 6 FUNDS EST CONST COST
ATLANTA	CASS	FM 3129	3195-01-010	0.4		C		$0
DESCRIPTION:	RAILROAD GRADE SEPARATION							$0
LIMITS FROM:	AT TEXAS & PACIFIC RAILROAD			TO: DOT NO. 794533C				$2,000,000
EXIST. FACILITY:	RURAL UNDIVIDED		PROP. FACILITY: RURAL UNDIVIDED				05/2002	$2,000,000
ATLANTA	BOWIE	US 82	0046-06-052	0.1		C		$0
DESCRIPTION:	REPLACE EXISTING RAILROAD UNDERPASS TO PROVIDE GREATER HORIZONTAL AND VERTICAL CLEARANC							$0
LIMITS FROM:	AT KANSAS CITY SOUTHERN RR			TO: .				$5,000,000
EXIST. FACILITY:	URBAN UNDIVIDED		PROP. FACILITY: URBAN DIVIDED				05/2002	$5,000,000
ATLANTA	BOWIE	FM 989	1231-01-046	0		C		$0
DESCRIPTION:	CONSTRUCT RAILROAD GRADE SEPARATION STRUCTURE AND APPROACHES							$0
LIMITS FROM:	AT UNION PACIFIC RAILROAD			TO: .				$2,100,000
EXIST. FACILITY:	RURAL UNDIVIDED		PROP. FACILITY: RURAL UNDIVIDED				05/2002	$2,100,000
ATLANTA	BOWIE	FM 2148	2925-02-010	0.1		C		$0
DESCRIPTION:	CONSTRUCT RAILROAD GRADE SEPARATION STRUTURE AND APPROACHES							$0
LIMITS FROM:	AT UNION PACIFIC RR			TO: .				$2,000,000
EXIST. FACILITY:	RURAL UNDIVIDED		PROP. FACILITY: RURAL UNDIVIDED				05/2002	$2,000,000
ATLANTA	MARION	SH 49	0222-05-038	0.1		C		$0
DESCRIPTION:	REPLACE EXISTING RAILROAD UNDERPASS TO PROVIDE GREATER HORIZONTAL AND VERTICAL CLEARANC							$0
LIMITS FROM:	AT KANSAS CITY SOUTHERN RWY UNDERPASS,			TO: 1 MILE N. OF LASSATER				$5,441,600
EXIST. FACILITY:	RURAL UNDIVIDED		PROP. FACILITY: RURAL UNDIVIDED				05/2002	$5,441,600
ATLANTA	MARION	SH 49	0223-01-026	0.1		C		$0
DESCRIPTION:	REPLACE EXISTING RAILROAD UNDERPASS							$0
LIMITS FROM:	AT KCS RWY UNDERPASS IN JEFFERSON			TO: .				$5,107,600
EXIST. FACILITY:	URBAN UNDIVIDED		PROP. FACILITY: URBAN UNDIVIDED				05/2002	$5,107,600
ATLANTA	CAMP	US 271	0248-02-049	0		C		$0
DESCRIPTION:	CONSTRUCT RAILROAD GRADE SEPARATION STRUCTURE AND APPROACHES							$0
LIMITS FROM:	AT KCS RR IN PITTSBURG			TO: .				$3,500,000
EXIST. FACILITY:	URBAN DIVIDED		PROP. FACILITY: URBAN DIVIDED				05/2002	$3,500,000
ATLANTA	HARRISON	FM 1997	1919-02-028	0.1		C		$0
DESCRIPTION:	REPLACE EXISTING RAILROAD UNDERPASS							$0
LIMITS FROM:	AT UNION PACIFIC RAILROAD			TO: .				$5,000,000
EXIST. FACILITY:	URBAN UNDIVIDED		PROP. FACILITY: URBAN UNDIVIDED				05/2002	$5,000,000
				ATLANTA TOTAL:				$0
				8 PROJECTS				$0
								$30,149,200
								$30,149,200

PROJECT HAS ADVANCED TO A HIGHER AUTHORIZATION.

DISTRICT	COUNTY	HWY NO	CONT-SECT-JOB	LENGTH MILES	SCHED DT	LEVEL OF AUTHORITY	OTHER CATEGORIES DATE OF LATEST EST	OTHER PARTICIPATION OTHER CAT FUNDS CATEGORY 6 FUNDS EST CONST COST
AUSTIN	CALDWELL	US 183	0152-02-058	0.1	2006	C		$0
DESCRIPTION:	CONSTRUCT GRADE SEPARATION							$0
LIMITS FROM:	IN LOCKHART AT MKTRR			TO: .				$6,186,800
EXIST. FACILITY:	URBAN UNDIVIDED		PROP. FACILITY: URBAN UNDIVIDED				05/2002	$6,186,800
AUSTIN	HAYS	LP 82	0016-09-033	0.1	2006	C		$0
DESCRIPTION:	CONSTRUCT RAILROAD GRADE SEPARATION STRUCTURE							$0
LIMITS FROM:	AT UPRR IN SAN MARCOS			TO: DOT NO. 447677C				$11,000,000
EXIST. FACILITY:	URBAN DIVIDED		PROP. FACILITY: URBAN DIVIDED				03/2003	$11,000,000
AUSTIN	WILLIAMSON	BU 79-B	0204-04-037	0	2007	C		$0
DESCRIPTION:	REPLACE EXISTING RAILROAD UNDERPASS							$0
LIMITS FROM:	AT MKT RAILROAD			TO: IN TAYLOR				$3,500,000
EXIST. FACILITY:	URBAN UNDIVIDED		PROP. FACILITY: URBAN UNDIVIDED				06/2001	$3,500,000
AUSTIN	WILLIAMSON	RM 620	0683-01-056	0.1	2008	C		$0
DESCRIPTION:	CONSTRUCT RAILROAD GRADE SEPARATION STRUCTURE							$0
LIMITS FROM:	AT GRR IN ROUND ROCK			TO: DOT NO. 439705H				$8,500,000
EXIST. FACILITY:	URBAN UNDIVIDED		PROP. FACILITY: URBAN UNDIVIDED				06/2001	$8,500,000
AUSTIN	WILLIAMSON	US 183	0151-04-052	0		C		$0
DESCRIPTION:	CONSTRUCT RAILROAD GRADE SEPARATION STRUCTURE & APPROACHES							$0
LIMITS FROM:	AT AUSTIN NORTHWESTERN RAILROAD			TO: NORTH OF LEANDER				$5,000,000
EXIST. FACILITY:	RURAL UNDIVIDED		PROP. FACILITY: RURAL UNDIVIDED				02/1998	$5,000,000
				AUSTIN TOTAL:				$0
				5 PROJECTS				$0
								$34,186,800
								$34,186,800

PROJECT HAS ADVANCED TO A HIGHER AUTHORIZATION.

DISTRICT	COUNTY	HWY NO	CONT-SECT-JOB	LENGTH MILES	SCHED DT	LEVEL OF AUTHORITY	OTHER CATEGORIES DATE OF LATEST EST	OTHER PARTICIPATION OTHER CAT FUNDS CATEGORY 6 FUNDS EST CONST COST
BEAUMONT	LIBERTY	FM 1960	1685-04-017	0.4	2005	C		$0
DESCRIPTION:	CONSTRUCT RAILROAD GRADE SEPARATION STRUCTURE AND APPROACHES							$0
LIMITS FROM:	AT UP RR			TO: .				$3,625,646
EXIST. FACILITY:	RURAL UNDIVIDED		PROP. FACILITY: RURAL UNDIVIDED				04/2002	$3,625,646
BEAUMONT	LIBERTY	US 90	0028-03-913	0.6	2006	C		$0
DESCRIPTION:	CONSTRUCT RAILROAD GRADE SEPARATION STRUCTURE & APPROACHES							$0
LIMITS FROM:	AT SP RR IN DAYTON			TO: .				$13,499,000
EXIST. FACILITY:	RURAL UNDIVIDED		PROP. FACILITY: RURAL UNDIVIDED				05/2002	$13,499,000
BEAUMONT	HARDIN	BU 96-F	0065-14-019	0.5	2007	C		$0
DESCRIPTION:	CONSTRUCT RAILROAD GRADE SEPARATION							$0
LIMITS FROM:	AT BNSF RR (DOT 024 450P)			TO: .				$8,073,000
EXIST. FACILITY:	URBAN DIVIDED		PROP. FACILITY: URBAN DIVIDED				03/2003	$8,073,000
BEAUMONT	JEFFERSON	SH 73	0508-04-136	0.7		C		$0
DESCRIPTION:	CONSTRUCT RAILROAD GRADE SEPARATION STRUCTURE & APPROACHES							$0
LIMITS FROM:	AT T&NO RR IN PORT ARTHUR			TO: .				$21,761,000
EXIST. FACILITY:	RURAL DIVIDED		PROP. FACILITY: RURAL DIVIDED				05/2002	$21,761,000
				BEAUMONT TOTAL:				$0
				4 PROJECTS				$0
								$46,958,646
								$46,958,646

PROJECT HAS ADVANCED TO A HIGHER AUTHORIZATION.

DISTRICT	COUNTY	HWY NO	CONT-SECT-JOB	LENGTH MILES	SCHED DT	LEVEL OF AUTHORITY	OTHER CATEGORIES DATE OF LATEST EST	OTHER PARTICIPATION OTHER CAT FUNDS CATEGORY 6 FUNDS EST CONST COST
BROWNWOOD	BROWN	US 84	0054-07-900	0		C		$0
DESCRIPTION:	REPLACE EXISTING RAILROAD UNDERPASS WITH OVERPASS & APPRS							$0
LIMITS FROM:	AT SOUTH ORIENT RAILROAD			TO: .				$3,600,000
EXIST. FACILITY:			PROP. FACILITY:				02/1998	$3,600,000
BROWNWOOD	COLEMAN	US 67	0078-05-900	0		C		$0
DESCRIPTION:	CONSTRUCT RAILROAD GRADE SEPARATION STRUCTURE AND APPROACHES							$0
LIMITS FROM:	AT SOUTH ORIENT RAILROAD			TO: .				$3,400,000
EXIST. FACILITY:			PROP. FACILITY:				02/1998	$3,400,000
BROWNWOOD	EASTLAND	US 183	0434-01-900	0		C		$0
DESCRIPTION:	CONSTRUCT RAILROAD GRADE SEPARATION STRUCTURE & APPROACHES							$0
LIMITS FROM:	AT UNION PACIFIC RAILROAD			TO: .				$3,400,000
EXIST. FACILITY:			PROP. FACILITY:				02/1998	$3,400,000
BROWNWOOD	MC CULLOCH	US 190	0272-01-901	0.6		C		$0
DESCRIPTION:	CONSTRUCT RAILROAD GRADE SEPARATION STRUCTURE & APPROACHES							$0
LIMITS FROM:	AT GCS RAILROAD			TO: .				$3,000,000
EXIST. FACILITY:	RURAL UNDIVIDED		PROP. FACILITY:	RURAL UNDIVIDED			02/1998	$3,000,000
BROWNWOOD	MILLS	US 183	0274-01-026	0		C		$0
DESCRIPTION:	REPLACE EXISTING RAILROAD UNDERPASS WITH OVERPASS & APPRS							$0
LIMITS FROM:	AT AT&SF RAILROAD			TO: .				$3,400,000
EXIST. FACILITY:	RURAL UNDIVIDED		PROP. FACILITY:	RURAL UNDIVIDED			01/1996	$3,400,000
				BROWNWOOD TOTAL:				$0
				5 PROJECTS				$0
								$16,800,000
								$16,800,000

PROJECT HAS ADVANCED TO A HIGHER AUTHORIZATION.

DISTRICT	COUNTY	HWY NO	CONT-SECT-JOB	LENGTH MILES	SCHED DT	LEVEL OF AUTHORITY	OTHER CATEGORIES DATE OF LATEST EST	OTHER PARTICIPATION OTHER CAT FUNDS CATEGORY 6 FUNDS EST CONST COST
BRYAN	BURLESON	FM 60	0713-01-027	0.1	2007	C		$0
DESCRIPTION:	REPLACE RAILROAD UNDERPASS							$0
LIMITS FROM:	AT UPRR UNDERPASS 0.2 MI NW OF FM 111			TO: IN DEANVILLE				$5,000,000
EXIST. FACILITY:	RURAL UNDIVIDED		PROP. FACILITY: RURAL UNDIVIDED				03/2003	$5,000,000
BRYAN	BURLESON	FM 166	0955-01-017	0.1	2007	C		$0
DESCRIPTION:	REPLACE RAILROAD UNDERPASS							$0
LIMITS FROM:	AT UPRR UNDERPASS 0.346 M E OF SH 36			TO: .				$5,000,000
EXIST. FACILITY:	RURAL UNDIVIDED		PROP. FACILITY: RURAL UNDIVIDED				03/2003	$5,000,000
BRYAN	WASHINGTON	FM 390	0338-08-024	0.1	2007	C		$0
DESCRIPTION:	REPLACE RAILROAD UNDERPASS							$0
LIMITS FROM:	AT BNSF RR UNDERPASS IN GAY HILL			TO: .				$5,000,000
EXIST. FACILITY:	RURAL UNDIVIDED		PROP. FACILITY: RURAL UNDIVIDED				03/2003	$5,000,000
BRYAN	BRAZOS	FM 2818	2399-01-022	0.1	2008	C		$0
DESCRIPTION:	CONSTRUCT RAILROAD GRADE SEPARATION STRUCTURE							$0
LIMITS FROM:	AT UPRR IN COLLEGE STATION			TO: DOT NO. 743219D				$10,000,000
EXIST. FACILITY:	RURAL DIVIDED		PROP. FACILITY: RURAL DIVIDED				02/2003	$10,000,000
BRYAN	BRAZOS	FM 2347	3138-01-020	0.4	2008	C		$0
DESCRIPTION:	CONSTRUCT RAILROAD GRADE SEPARATION AND INTERCHANGE							$0
LIMITS FROM:	INTERSECTION OF FM 2154 AND			TO: UNION PACIFIC RAILROAD				$10,000,000
EXIST. FACILITY:	URBAN DIVIDED		PROP. FACILITY: URBAN DIVIDED				02/2003	$10,000,000
BRYAN	FREESTONE	US 84	0057-02-900	0.1		C		$0
DESCRIPTION:	REPLACEMENT OF THE EXISTING RAILROAD UNDERPASS CONSISTING OF GRADING, STRUCTURES, BASE							$0
LIMITS FROM:	AT THE BNSF RAILROAD WEST OF TEAGUE			TO: .				$3,600,000
EXIST. FACILITY:	RURAL UNDIVIDED		PROP. FACILITY: RURAL UNDIVIDED				02/2002	$3,600,000
BRYAN	MILAM	FM 1786	1834-01-900	0.1		C		$0
DESCRIPTION:	REPLACEMENT OF THE EXISTING RAILROAD UNDERPASS CONSISTING OF GRADING, STRUCTURES, BASE							$0
LIMITS FROM:	AT THE UNION PACIFIC RAILROAD			TO: .				$5,000,000
EXIST. FACILITY:	RURAL UNDIVIDED		PROP. FACILITY: RURAL UNDIVIDED				03/2003	$5,000,000
BRYAN	FREESTONE	FM 1365	1326-02-014	0.1		C		$0
DESCRIPTION:	CONSTRUCTION OF AN INTERCHANGE CONSISTING OF GRADING, STRUCTURES, BASE AND SURFACE							$0
LIMITS FROM:	AT THE BNSF RAILROAD IN TEAGUS,			TO: DOT# 597188E				$5,000,000
EXIST. FACILITY:	RURAL UNDIVIDED		PROP. FACILITY: RURAL UNDIVIDED				10/2003	$5,000,000
BRYAN	MILAM	FM 487	0211-13-900	0.1		C		$0
DESCRIPTION:	REPLACEMENT OF THE EXISTING RAILROAD UNDERPASS CONSISTING OF GRADING, STRUCTURES, BASE							$0
LIMITS FROM:	AT THE UNION PACIFIC RR IN ROCKDALE			TO: .				$5,000,000
EXIST. FACILITY:	RURAL UNDIVIDED		PROP. FACILITY: RURAL UNDIVIDED				03/2003	$5,000,000
				BRYAN TOTAL:				$0
				9 PROJECTS				$0
								$53,600,000
								$53,600,000

PROJECT HAS ADVANCED TO A HIGHER AUTHORIZATION.

DISTRICT	COUNTY	HWY NO	CONT-SECT-JOB	LENGTH MILES	SCHED DT	LEVEL OF AUTHORITY	OTHER CATEGORIES DATE OF LATEST EST	OTHER PARTICIPATION OTHER CAT FUNDS CATEGORY 6 FUNDS EST CONST COST
CHILDRESS	CHILDRESS	US 83	0032-01-028	0.6	2006	C		$0
DESCRIPTION:	REPLACE EXISTING RAILROAD UNDERPASS							$0
LIMITS FROM:	FM 164, N			TO: US 287				$7,000,000
EXIST. FACILITY:	RURAL UNDIVIDED		PROP. FACILITY: RURAL UNDIVIDED				05/2003	$7,000,000
CHILDRESS	HALL	US 287	0042-09-108	0.1	2008	C		$0
DESCRIPTION:	CONSTRUCT RAILROAD GRADE SEPARATION STRUCTURE							$0
LIMITS FROM:	AT-GRADE RR CROSSING			TO: @ US 287 AND MONTGOMERY STREET				$4,500,000
EXIST. FACILITY:	RURAL DIVIDED		PROP. FACILITY: RURAL DIVIDED				05/2002	$4,500,000
CHILDRESS	CHILDRESS	FM 164	0670-01-012	0.6		C		$0
DESCRIPTION:	CONSTRUCT RAILROAD GRADE SEPARATION STRUCTURE							$0
LIMITS FROM:	AT-GRADE RR CROSSING APPROX 1.2 KM			TO: SOUTH OF US 287				$3,500,000
EXIST. FACILITY:	RURAL UNDIVIDED		PROP. FACILITY: RURAL UNDIVIDED				05/2002	$3,500,000
				CHILDRESS TOTAL:				$0
				3 PROJECTS				$0
								$15,000,000
								$15,000,000

PROJECT HAS ADVANCED TO A HIGHER AUTHORIZATION.

DISTRICT	COUNTY	HWY NO	CONT-SECT-JOB	LENGTH MILES	SCHED DT	LEVEL OF AUTHORITY	OTHER CATEGORIES DATE OF LATEST EST	OTHER PARTICIPATION OTHER CAT FUNDS CATEGORY 6 FUNDS EST CONST COST
CORPUS CHRISTI	SAN PATRICI	US 181	0101-04-077	1.1	2005	C		$0
DESCRIPTION:	CONSTRUCT RAILROAD GRADE SEPARATION AND APPROACHES							$0
LIMITS FROM:	1 MI W OF FM 2986			TO: 0.6 MI SE OF SP 202				$12,200,000
EXIST. FACILITY:	RURAL DIVIDED		PROP. FACILITY: RURAL DIVIDED				03/1999	$12,200,000
CORPUS CHRISTI	LIVE OAK	US 59	0542-07-900	1.2		C		$0
DESCRIPTION:	CONSTRUCT RAILROAD GRADE SEPARATION STRUCTURE AND APPROACHES							$0
LIMITS FROM:	BU 59			TO: US 281				$5,600,000
EXIST. FACILITY:	RURAL UNDIVIDED		PROP. FACILITY: RURAL UNDIVIDED				02/1998	$5,600,000
CORPUS CHRISTI	SAN PATRICI	SH 361	0180-10-900	1		C		$0
DESCRIPTION:	CONSTRUCT RAILROAD GRADE SEPARATION STRUCTURE & APPROACHES							$0
LIMITS FROM:	WEST OF THE SOUTHERN PACIFIC RAILROAD			TO: WEST OF FM 1069				$6,000,000
EXIST. FACILITY:	URBAN DIVIDED		PROP. FACILITY: URBAN DIVIDED				02/1998	$6,000,000
				CORPUS CHRISTI TOTAL:				$0
				3 PROJECTS				$0
								$23,800,000
								$23,800,000

PROJECT HAS ADVANCED TO A HIGHER AUTHORIZATION.

DISTRICT	COUNTY	HWY NO	CONT-SECT-JOB	LENGTH MILES	SCHED DT	LEVEL OF AUTHORITY	OTHER CATEGORIES DATE OF LATEST EST	OTHER PARTICIPATION OTHER CAT FUNDS CATEGORY 6 FUNDS EST CONST COST
DALLAS	COLLIN	SH 5	0047-09-027	0	2006	C		$0
DESCRIPTION:	REPLACE RAILROAD UNDERPASS							$0
LIMITS FROM:	AT DGNO RAILROAD UNDERPASS			TO:	RAILROAD DOT NO. 763 390W			$2,599,000
EXIST. FACILITY:	RURAL UNDIVIDED		PROP. FACILITY:		URBAN UNDIVIDED		05/2002	$2,599,000
DALLAS	DENTON	SH 114	0353-02-053	0	2006	C		$0
DESCRIPTION:	REPLACE RAILROAD UNDERPASS							$0
LIMITS FROM:	AT UP RAILROAD UNDERPASS IN ROANOKE			TO:	DOT NO 795 342V			$2,232,000
EXIST. FACILITY:			PROP. FACILITY:				05/2002	$2,232,000
DALLAS	KAUFMAN	SH 34	0173-04-025	0.9	2007	C		$0
DESCRIPTION:	CONSTR 4 LANE DIVIDED URBAN THOR., AND RAILROAD GRADE SEPARATION STRUCTURE							$0
LIMITS FROM:	HIGH STREET			TO:	GROVE STREET IN TERRELL			$6,875,000
EXIST. FACILITY:			PROP. FACILITY:		URBAN DIVIDED		09/2003	$6,875,000
DALLAS	NAVARRO	SH 14	0093-02-015	0	2007	C		$0
DESCRIPTION:	REPLACE RAILROAD UNDERPASS							$0
LIMITS FROM:	AT H AND TC RR			TO:	.			$4,411,000
EXIST. FACILITY:			PROP. FACILITY:				05/2002	$4,411,000
DALLAS	DENTON	FM 3524	0081-05-034	0		C		$0
DESCRIPTION:	REPLACE RAILROAD UNDERPASS							$0
LIMITS FROM:	AT T AND P RAILROAD			TO:	.			$1,143,000
EXIST. FACILITY:			PROP. FACILITY:				05/2002	$1,143,000
DALLAS	DALLAS	SH 352	0430-01-046	0		C		$0
DESCRIPTION:	CONSTRUCT RAILROAD GRADE SEPARATION STRUCTURE AND APPROACHES							$0
LIMITS FROM:	AT THE UP RAILROAD			TO:	BETWEEN HATCHER AND DIXON			$4,614,000
EXIST. FACILITY:			PROP. FACILITY:				05/2002	$4,614,000
				DALLAS TOTAL:				$0
				6 PROJECTS				$0
								$21,874,000
								$21,874,000

PROJECT HAS ADVANCED TO A HIGHER AUTHORIZATION.

DISTRICT	COUNTY	HWY NO	CONT-SECT-JOB	LENGTH MILES	SCHED DT	LEVEL OF AUTHORITY	OTHER CATEGORIES DATE OF LATEST EST	OTHER PARTICIPATION OTHER CAT FUNDS CATEGORY 6 FUNDS EST CONST COST
EL PASO	BREWSTER	US 67	0020-11-034	0	2008	C		$0
DESCRIPTION:	REPLACE RAILROAD UNDERPASS							$0
LIMITS FROM:	.13 MI WEST OF 15TH. STREET			TO: IN THE CITY OF ALPINE				$3,507,840
EXIST. FACILITY:			PROP. FACILITY:				03/2003	$3,507,840
EL PASO	BREWSTER	SH 118	0358-03-900	0.6	2008	C		$0
DESCRIPTION:	CONSTRUCT RAILROAD GRADE SEPARATION STRUCTURE & APPROACHES DOT# 742871G (1 TRACK)							$0
LIMITS FROM:	IN THE TOWN OF ALPINE			TO: WEST OF E. MURPHY ST				$4,092,480
EXIST. FACILITY:	RURAL UNDIVIDED		PROP. FACILITY:	RURAL UNDIVIDED			03/2003	$4,092,480
EL PASO	EL PASO	FM 259	0001-05-900	0.6		C		$0
DESCRIPTION:	CONSTRUCT RAILROAD GRADE SEPARATION STRUCTURE & APPRS DOT# 019769K (1 TRACK)							$0
LIMITS FROM:	IN CANUTILLO			TO: 0.05 MI WEST OF SH 20				$4,238,640
EXIST. FACILITY:	RURAL UNDIVIDED		PROP. FACILITY:	RURAL UNDIVIDED			03/2003	$4,238,640
EL PASO	HUDSPETH	BI 10-C	0002-19-006	0.6		C		$0
DESCRIPTION:	REPLACE EXISTING RAILROAD UNDERPASS DOT# 764092A (1 TRACK)							$0
LIMITS FROM:	IN SIERRA BLANCA			TO: 0.16 MI WEST OF RM 8				$4,092,480
EXIST. FACILITY:	RURAL UNDIVIDED		PROP. FACILITY:	RURAL UNDIVIDED			03/2003	$4,092,480
EL PASO	BREWSTER	US 67	0020-11-035	0		C		$0
DESCRIPTION:	REPLACE RAILROAD UNDERPASS							$0
LIMITS FROM:	.3 MI WEST OF RM 1703			TO: IN THE CITY OF ALPINE				$3,215,520
EXIST. FACILITY:			PROP. FACILITY:				03/2003	$3,215,520
EL PASO	EL PASO	FM 1505	0002-16-013	0.6		C		$0
DESCRIPTION:	CONSTRUCT RAILROAD GRADE SEPARATION STR & APPROACHES DOT# 741216B (2 TRACKS)							$0
LIMITS FROM:	ON CLARK ST			TO: 0.01 MI E OF EL PASO DR				$4,530,960
EXIST. FACILITY:	RURAL UNDIVIDED		PROP. FACILITY:	RURAL UNDIVIDED			03/2003	$4,530,960
EL PASO	EL PASO	FM 76	0674-01-900	0.6		C		$0
DESCRIPTION:	CONSTRUCT RAILROAD GRADE SEPARATION STRUCTURE & APPROACHES DOT# 741238B (1 SIDETRACK) &							$0
LIMITS FROM:	ON FM 76			TO: 0.1 MI EAST OF SH 20				$4,530,960
EXIST. FACILITY:	RURAL UNDIVIDED		PROP. FACILITY:	RURAL UNDIVIDED			03/2003	$4,530,960
				EL PASO TOTAL:				$0
				7 PROJECTS				$0
								$28,208,880
								$28,208,880

PROJECT HAS ADVANCED TO A HIGHER AUTHORIZATION.

DISTRICT	COUNTY	HWY NO	CONT-SECT-JOB	LENGTH MILES	SCHED DT	LEVEL OF AUTHORITY	OTHER CATEGORIES DATE OF LATEST EST	OTHER PARTICIPATION OTHER CAT FUNDS CATEGORY 6 FUNDS EST CONST COST
FORT WORTH	TARRANT	SH 183	0094-01-032	0.1	2007	C		$0
DESCRIPTION:	REPLACE RAILROAD UNDERPASS							$0
LIMITS FROM:	AT BNSR RAILROAD & BNSF SPUR			TO: .				$3,356,000
EXIST. FACILITY:	URBAN UNDIVIDED		PROP. FACILITY: URBAN UNDIVIDED				05/2002	$3,356,000
FORT WORTH	TARRANT	SH 183	0094-01-033	0.1	2007	C		$0
DESCRIPTION:	REPLACE RAILROAD UNDERPASSES							$0
LIMITS FROM:	AT DART RAILROAD			TO: .				$4,356,000
EXIST. FACILITY:	URBAN UNDIVIDED		PROP. FACILITY: URBAN UNDIVIDED				05/2002	$4,356,000
FORT WORTH	TARRANT	SH 180	0008-07-025	0.1		C		$0
DESCRIPTION:	REPLACE RAILROAD UNDERPASS							$0
LIMITS FROM:	AT UNION PACIFIC RAILROAD			TO: .				$3,837,000
EXIST. FACILITY:	URBAN UNDIVIDED		PROP. FACILITY: URBAN UNDIVIDED				05/2002	$3,837,000
FORT WORTH	HOOD	US 377	0080-03-042	0.1		C		$0
DESCRIPTION:	REPLACE RAILROAD UNDERPASS							$0
LIMITS FROM:	AT AT&SF RAILROAD			TO: .				$4,080,000
EXIST. FACILITY:	RURAL UNDIVIDED		PROP. FACILITY: RURAL DIVIDED				05/2002	$4,080,000
FORT WORTH	JOHNSON	FM 917	1181-02-901	0.1		C		$0
DESCRIPTION:	CONSTRUCT RAILROAD GRADE SEPARATION STRUCTURE							$0
LIMITS FROM:	AT BNSF RR IN JOSHUA			TO: .				$3,133,000
EXIST. FACILITY:			PROP. FACILITY:				05/2002	$3,133,000
FORT WORTH	TARRANT	FM 156	0718-02-049	0.1		C		$0
DESCRIPTION:	CONSTRUCT RAILROAD GRADE SEPARATION STRUCTURE							$0
LIMITS FROM:	AT BNSF RR IN SAGINAW			TO: .				$10,638,000
EXIST. FACILITY:			PROP. FACILITY:				11/2002	$10,638,000
FORT WORTH	PALO PINTO	US 281	0250-02-040	0.1		C		$0
DESCRIPTION:	REPLACE EXISTING RAILROAD UNDERPASS							$0
LIMITS FROM:	AT UP & MP RR UNDERPASS			TO: .				$3,486,000
EXIST. FACILITY:			PROP. FACILITY:				05/2002	$3,486,000
				FORT WORTH TOTAL:				$0
				7 PROJECTS				$0
								$32,886,000
								$32,886,000

PROJECT HAS ADVANCED TO A HIGHER AUTHORIZATION.

DISTRICT	COUNTY	HWY NO	CONT-SECT-JOB	LENGTH MILES	SCHED DT	LEVEL OF AUTHORITY	OTHER CATEGORIES DATE OF LATEST EST	OTHER PARTICIPATION OTHER CAT FUNDS CATEGORY 6 FUNDS EST CONST COST
HOUSTON	FORT BEND	US 90A	0027-06-046	0.4	2005	C		$0
DESCRIPTION:	REPLACE RAILROAD UNDERPASS							$0
LIMITS FROM:	AT UP RR IN ROSENBERG			TO: .				$10,000,000
EXIST. FACILITY:	RURAL UNDIVIDED		PROP. FACILITY:	URBAN DIVIDED			05/2003	$10,000,000
HOUSTON	FORT BEND	SH 36	0187-05-045	0.1	2005	C		$0
DESCRIPTION:	REPLACE RAILROAD UNDERPASS							$0
LIMITS FROM:	AT UP RR IN ROSENBERG			TO: .				$10,000,000
EXIST. FACILITY:	URBAN UNDIVIDED		PROP. FACILITY:	URBAN UNDIVIDED			05/2003	$10,000,000
HOUSTON	FORT BEND	FM 1092	1257-01-034	0.5	2005	C		$0
DESCRIPTION:	CONSTRUCT FM 1092 MAIN LANES DEPRESSED WITH AT GRADE FRONTAGE ROADS							$0
LIMITS FROM:	0.39 MI NORTH OF WB US 90A			TO: 0.4 MI SOUTH OF US 90A				$12,117,460
EXIST. FACILITY:	URBAN DIVIDED		PROP. FACILITY:	URBAN DIVIDED			06/2003	$12,117,460
HOUSTON	FORT BEND	SH 6	1685-06-023	1	2005	C		$0
DESCRIPTION:	CONSTRUCT RAILROAD-HIGHWAY GRADE SEPARATION							$0
LIMITS FROM:	0.33 MI SE OF SPRR			TO: 0.52 MI N OF US 90A				$17,499,957
EXIST. FACILITY:	URBAN DIVIDED		PROP. FACILITY:	URBAN DIVIDED			06/2003	$17,499,957
HOUSTON	HARRIS	FM 2100	1062-04-047	2.4	2005	C		$0
DESCRIPTION:	CONSTRUCT RAILROAD GRADE SEPARATION STRUCTURE & APPROACHES							$0
LIMITS FROM:	AT THE SPRR IN CROSBY			TO: .				$7,500,000
EXIST. FACILITY:	URBAN DIVIDED		PROP. FACILITY:	URBAN DIVIDED			03/2003	$7,500,000
HOUSTON	HARRIS	FM 2978	3050-03-012	0.4	2005	C		$0
DESCRIPTION:	CONSTRUCT RAILROAD-HIGHWAY GRADE SEPARATION							$0
LIMITS FROM:	N. OF TOMBALL AT UPRR NEAR HUFFSMIT			TO: .				$6,037,000
EXIST. FACILITY:	RURAL UNDIVIDED		PROP. FACILITY:	RURAL UNDIVIDED			10/2002	$6,037,000
HOUSTON	FORT BEND	US 90A	0027-07-032	0.1	2007	C		$0
DESCRIPTION:	REPLACE RAILROAD UNDERPASS							$0
LIMITS FROM:	AT W.C.L. OF RICHMOND AT THE BNSF RR			TO: .				$10,830,000
EXIST. FACILITY:	URBAN UNDIVIDED		PROP. FACILITY:	URBAN UNDIVIDED			10/2002	$10,830,000
HOUSTON	BRAZORIA	FM 2004	2523-02-058	0.7	2008	C		$0
DESCRIPTION:	CONSTRUCT RAILROAD-HIGHWAY GRADE SEPARATION							$0
LIMITS FROM:	AT CR 288 AND UPRR			TO: .				$9,375,000
EXIST. FACILITY:	RURAL UNDIVIDED		PROP. FACILITY:	RURAL UNDIVIDED			06/2003	$9,375,000
HOUSTON	FORT BEND	FM 359	0543-02-900	0	2008	C		$0
DESCRIPTION:	RAILROAD GRADE SEPARATION (ELEVATED T)							$0
LIMITS FROM:	AT US 90A AND ATSF/SP RR			TO: .				$12,000,000
EXIST. FACILITY:	RURAL UNDIVIDED		PROP. FACILITY:	RURAL UNDIVIDED			01/2004	$12,000,000
HOUSTON	MONTGOMERY	FM 1488	0523-09-016	0.1	2008	C		$0
DESCRIPTION:	CONSTRUCT RAILROAD-HIGHWAY GRADE SEPARATION							$0
LIMITS FROM:	IN MAGNOLIA @ BNSF			TO: .				$7,050,000
EXIST. FACILITY:	RURAL UNDIVIDED		PROP. FACILITY:	RURAL UNDIVIDED			06/2003	$7,050,000
				HOUSTON TOTAL:				$0
				10 PROJECTS				$0
								$102,409,417
								$102,409,417

PROJECT HAS ADVANCED TO A HIGHER AUTHORIZATION.

DISTRICT	COUNTY	HWY NO	CONT-SECT-JOB	LENGTH MILES	SCHED DT	LEVEL OF AUTHORITY	OTHER CATEGORIES DATE OF LATEST EST	OTHER PARTICIPATION OTHER CAT FUNDS CATEGORY 6 FUNDS EST CONST COST
LAREDO	WEBB	FM 1472	2150-04-034	0.5	2005	C		$0
DESCRIPTION:	CONSTRUCTION OF RAILROAD GRADE SEPARATION STR & APPROACHES							$0
LIMITS FROM:	0.4 MI N OF IH 35 WEST FRONTAGE RD			TO:	IH 35 W FRONTAGE RD (DOT #446697K)			$17,000,000
EXIST. FACILITY:	URBAN DIVIDED		PROP. FACILITY:		URBAN DIVIDED		06/2002	$17,000,000
LAREDO	MAVERICK	BU 277N	0299-13-900	0.5	2007	C		$0
DESCRIPTION:	CONSTRUCT RAILROAD SEPARATION STRUCTURE AND APPROACHES							$0
LIMITS FROM:	AT B277			TO:	IN EAGLE PASS			$5,000,000
EXIST. FACILITY:	URBAN UNDIVIDED		PROP. FACILITY:		URBAN UNDIVIDED		01/1998	$5,000,000
LAREDO	DUVAL	SH 339	0623-01-016	0.1		C		$0
DESCRIPTION:	CONSTRUCTION OF RAILROAD GRADE SEPARATION STR & APPROACHES							$0
LIMITS FROM:	AT THE RAILROAD CROSSING NORTH OF			TO:	S.H. 359 IN BENAVIDES		(DOT NO. 793673B	$7,500,000
EXIST. FACILITY:	RURAL UNDIVIDED		PROP. FACILITY:		RURAL DIVIDED		06/2000	$7,500,000
LAREDO	WEBB	IH 35	0018-06-907	0.5		C		$0
DESCRIPTION:	CONSTRUCT RAILROAD GRADE SEPARATION STR & APPROACHES							$0
LIMITS FROM:	THE INT. OF SAN DARIO AND SANTA URSULA			TO:	IN LAREDO_ON EAST FRONTAGE ROAD			$4,000,000
EXIST. FACILITY:	URBAN FREEWAY		PROP. FACILITY:		URBAN FREEWAY		01/1998	$4,000,000
LAREDO	WEBB	IH 35	0018-06-906	0.5		C		$0
DESCRIPTION:	CONSTRUCT RAILROAD GRADE SEPARATION STR AND APPROACHES							$0
LIMITS FROM:	THE INT. OF SANTA URSULA AND MOCTEZUMA			TO:	IN LAREDO ON WEST FRONTAGE ROAD			$4,000,000
EXIST. FACILITY:	URBAN FREEWAY		PROP. FACILITY:		URBAN FREEWAY		01/1998	$4,000,000
LAREDO	WEBB	BI 35-A	0018-08-013	0.5		C		$0
DESCRIPTION:	CONSTRUCT RAILROAD GRADE SEPARATION STR AND APPROACHES							$0
LIMITS FROM:	THE INT. OF SAN BERNARDO AND MOCTEZUMA			TO:	IN LAREDO			$4,000,000
EXIST. FACILITY:	URBAN UNDIVIDED		PROP. FACILITY:		URBAN UNDIVIDED		01/1998	$4,000,000
					LAREDO TOTAL:			$0
					6 PROJECTS			$0
								$41,500,000
								$41,500,000

PROJECT HAS ADVANCED TO A HIGHER AUTHORIZATION.

DISTRICT	COUNTY	HWY NO	CONT-SECT-JOB	LENGTH MILES	SCHED DT	LEVEL OF AUTHORITY	OTHER CATEGORIES DATE OF LATEST EST	OTHER PARTICIPATION OTHER CAT FUNDS CATEGORY 6 FUNDS EST CONST COST
LUBBOCK	PARMER	US 70	0052-01-032	0.3		C		$0
DESCRIPTION:	CONSTRUCTION OF RAILROAD OVERPASS							$0
LIMITS FROM:	US 84 @			TO:	BNSF RAILROAD			$8,589,538
EXIST. FACILITY:	URBAN UNDIVIDED		PROP. FACILITY:		URBAN UNDIVIDED		03/2003	$8,589,538
				LUBBOCK TOTAL:				$0
				1 PROJECTS				$0
								$8,589,538
								$8,589,538

PROJECT HAS ADVANCED TO A HIGHER AUTHORIZATION.

DISTRICT	COUNTY	HWY NO	CONT-SECT-JOB	LENGTH MILES	SCHED DT	LEVEL OF AUTHORITY	OTHER CATEGORIES DATE OF LATEST EST	OTHER PARTICIPATION OTHER CAT FUNDS CATEGORY 6 FUNDS EST CONST COST
LUFKIN	SABINE	FM 1	0064-11-009	1	2005	C		$0
DESCRIPTION:	REPLACE RAILROAD UNDERPASS AND APPROACHES REPLACE RAILROAD UNDERPASS							$0
LIMITS FROM:	AT A.T.&S.F. RAILROAD			TO: .				$1,630,000
EXIST. FACILITY:	RURAL UNDIVIDED		PROP. FACILITY: RURAL UNDIVIDED				08/2003	$1,630,000
LUFKIN	ANGELINA	US 59	0176-02-090	0.8	2006	C		$0
DESCRIPTION:	REPLACE RAILROAD UNDERPASS							$0
LIMITS FROM:	.9 MILES N. OF LP 287 (N)(@ UP/SP RR)			TO: .1 MILES N. OF LP 287 (N)				$5,230,000
EXIST. FACILITY:	URBAN UNDIVIDED		PROP. FACILITY: URBAN UNDIVIDED				05/2002	$5,230,000
LUFKIN	ANGELINA	BU 59-G	0176-02-094	0.1	2006	C		$0
DESCRIPTION:	REPLACE RAILROAD UNDERPASS							$0
LIMITS FROM:	AT A&NR RR UNDERPASS			TO: .				$5,400,000
EXIST. FACILITY:	RURAL UNDIVIDED		PROP. FACILITY: RURAL UNDIVIDED				05/2002	$5,400,000
LUFKIN	ANGELINA	SH 103	0336-03-059	0.1	2006	C		$0
DESCRIPTION:	REPLACE EXISTING RR STRUCTURE							$0
LIMITS FROM:	AT A&NR RR UNDERPASS			TO: ON W LP 287/SH 103				$4,800,000
EXIST. FACILITY:	RURAL UNDIVIDED		PROP. FACILITY: RURAL UNDIVIDED				05/2002	$4,800,000
LUFKIN	ANGELINA	LP 287	2553-01-094	0.1	2006	C		$0
DESCRIPTION:	REPLACE EXISTING RR STRUCTURE							$0
LIMITS FROM:	AT UP RR UNDERPASS ON N LOOP 287			TO: .				$5,400,000
EXIST. FACILITY:	RURAL UNDIVIDED		PROP. FACILITY: RURAL UNDIVIDED				05/2002	$5,400,000
LUFKIN	ANGELINA	FM 2497	2589-01-018	0.4	2007	C		$0
DESCRIPTION:	CONSTRUCT RR GRADE SEPARATION STR & APPRS ON NEW LOCATION							$0
LIMITS FROM:	AT SOUTHERN PACIFIC RAILROAD			TO: DOT NO. 755803T				$1,200,000
EXIST. FACILITY:	RURAL UNDIVIDED		PROP. FACILITY: RURAL UNDIVIDED				05/2002	$1,200,000
				LUFKIN TOTAL:				$0
				6 PROJECTS				$0
								$23,660,000
								$23,660,000

PROJECT HAS ADVANCED TO A HIGHER AUTHORIZATION.

DISTRICT	COUNTY	HWY NO	CONT-SECT-JOB	LENGTH MILES	SCHED DT	LEVEL OF AUTHORITY	OTHER CATEGORIES DATE OF LATEST EST	OTHER PARTICIPATION OTHER CAT FUNDS CATEGORY 6 FUNDS EST CONST COST
PARIS	GRAYSON	SH 91	0705-01-023	0.5	2006	C		$0
DESCRIPTION:	CONSTRUCT OVERPASS OF UP RAILROAD, ELIMINATING AT-GRADE CROSSING							$0
LIMITS FROM:	AT U.P. RAILROAD IN NORTH DENISON			TO: RR DOT # 410 961N				$2,036,000
EXIST. FACILITY:	RURAL UNDIVIDED			PROP. FACILITY: RURAL UNDIVIDED			12/2000	$2,036,000
				PARIS TOTAL:				$0
				1 PROJECTS				$0
								$2,036,000
								$2,036,000

PROJECT HAS ADVANCED TO A HIGHER AUTHORIZATION.

DISTRICT	COUNTY	HWY NO	CONT-SECT-JOB	LENGTH MILES	SCHED DT	LEVEL OF AUTHORITY	OTHER CATEGORIES DATE OF LATEST EST	OTHER PARTICIPATION OTHER CAT FUNDS CATEGORY 6 FUNDS EST CONST COST
PHARR	CAMERON	FM 3248	2717-01-902	0	2007	C		$0
DESCRIPTION:	CONSTRUCT GRADE SEPARATION OVER RAILROAD							$0
LIMITS FROM:	AT UPRR WEST OF US 77/83			TO: .				$3,500,000
EXIST. FACILITY:			PROP. FACILITY:				05/2002	$3,500,000
PHARR	CAMERON	FM 802	1140-01-901	0	2008	C		$0
DESCRIPTION:	CONSTRUCT GRADE SEPARATION OVER RAILROAD							$0
LIMITS FROM:	@ UPRR E. OF US 281			TO: .				$4,000,000
EXIST. FACILITY:			PROP. FACILITY:				05/2002	$4,000,000
PHARR	CAMERON	US 281	0220-04-903	0		C		$0
DESCRIPTION:	CONSTRUCT GRADE SEPARATION OVER RAILROAD							$0
LIMITS FROM:	AT UPRR, INTERSECTION WITH SH 48			TO: .				$6,000,000
EXIST. FACILITY:			PROP. FACILITY:				03/2003	$6,000,000
PHARR	CAMERON	FM 509	1065-01-010	0		C		$0
DESCRIPTION:	CONSTRUCT GRADE SEPARATION OVER RAILROAD							$0
LIMITS FROM:	AT UPRR WEST OF BUS 77			TO: .				$4,500,000
EXIST. FACILITY:			PROP. FACILITY:				06/2002	$4,500,000
PHARR	STARR	US 83	0039-01-901	0		C		$0
DESCRIPTION:	CONSTRUCT GRADE SEPARATION OVER RAILROAD							$0
LIMITS FROM:	@ BORDER PACIFIC RAILROAD COMPANY E. OF			TO: FM 1430				$6,000,000
EXIST. FACILITY:			PROP. FACILITY:				02/1998	$6,000,000
PHARR	CAMERON	LP 499	1137-01-018	0		C		$0
DESCRIPTION:	CONSTRUCT GRADE SEPARATION, FRONTAGE ROADS AND TURNAROUNDS							$0
LIMITS FROM:	@ UPRR WEST OF BUS 77			TO: .				$5,000,000
EXIST. FACILITY:			PROP. FACILITY:				02/1998	$5,000,000
PHARR	CAMERON	FM 511	0684-01-057	0		C		$0
DESCRIPTION:	CONSTRUCT GRADE SEPARATION OVER RAILROAD							$0
LIMITS FROM:	@ UPRR WEST OF FM 1847			TO: .				$6,000,000
EXIST. FACILITY:			PROP. FACILITY:				01/2000	$6,000,000
				PHARR TOTAL:				$0
				7 PROJECTS				$0
								$35,000,000
								$35,000,000

PROJECT HAS ADVANCED TO A HIGHER AUTHORIZATION.

DISTRICT	COUNTY	HWY NO	CONT-SECT-JOB	LENGTH MILES	SCHED DT	LEVEL OF AUTHORITY	OTHER CATEGORIES DATE OF LATEST EST	OTHER PARTICIPATION OTHER CAT FUNDS CATEGORY 6 FUNDS EST CONST COST
SAN ANTONIO	COMAL	BS 46-C	0215-02-032	0.3	2006	C		$0
DESCRIPTION:	REPLACE RR UNDERPASS & WIDEN DRY COMAL CRK BR & RDWY TO 4 LN UNDIVIDED							$0
LIMITS FROM:	IN NEW BRAUNFELS FROM LANDA PARK DR			TO: ZINK ST				$3,277,300
EXIST. FACILITY:	URBAN UNDIVIDED		PROP. FACILITY: URBAN UNDIVIDED				04/1993	$3,277,300
SAN ANTONIO	COMAL	FM 306	1728-02-900	0.5		C		$0
DESCRIPTION:	CONSTRUCT RAILROAD GRADE SEPARATION STRUCTURE & APPROACHES							$0
LIMITS FROM:	IN NEW BRAUNFELS AT UPRR CROSSING			TO: DOT 415536E				$3,565,000
EXIST. FACILITY:	RURAL UNDIVIDED		PROP. FACILITY: RURAL UNDIVIDED				12/1999	$3,565,000
SAN ANTONIO	COMAL	FM 306	1728-02-981	1		C		$0
DESCRIPTION:	CONSTRUCT RAILROAD GRADE SEPARATION STRUCTURE & APPRS							$0
LIMITS FROM:	0.6 KM W OF IH 35			TO: 0.1 KM W OF FM 1102 (AT MPRR & MKTRR)				$6,413,000
EXIST. FACILITY:	RURAL UNDIVIDED		PROP. FACILITY: RURAL UNDIVIDED				02/1998	$6,413,000
SAN ANTONIO	COMAL	FM 2252	1433-02-902	0.5		C		$0
DESCRIPTION:	CONSTRUCT RAILROAD GRADE SEPARATION STRUCTURE & APPROACHES							$0
LIMITS FROM:	IN BRACKEN AT UPRR			TO: DOT 449958T				$2,373,000
EXIST. FACILITY:	RURAL UNDIVIDED		PROP. FACILITY: RURAL UNDIVIDED				12/1999	$2,373,000
SAN ANTONIO	COMAL	FM 3009	3107-01-900	0.5		C		$0
DESCRIPTION:	CONSTRUCT RAILROAD GRADE SEPARATION STRUCTURE & APPROACHES							$0
LIMITS FROM:	2.06 KM W OF IH 35			TO: FM 2252 AT UNION PACIFIC RAILROAD				$3,447,000
EXIST. FACILITY:	RURAL UNDIVIDED		PROP. FACILITY: RURAL UNDIVIDED				12/1999	$3,447,000
SAN ANTONIO	BEXAR	SH 218	0465-01-900	0.7		C		$0
DESCRIPTION:	CONSTRUCT INTERCHANGE INCLUDING RAILROAD GR SEP STR & APPRS							$0
LIMITS FROM:	AT FM 78			TO: NEAR RANDOLPH AFB				$15,600,000
EXIST. FACILITY:	URBAN UNDIVIDED		PROP. FACILITY: URBAN UNDIVIDED				02/1998	$15,600,000
				SAN ANTONIO TOTAL:				$0
				6 PROJECTS				$0
								$34,675,300
								$34,675,300

PROJECT HAS ADVANCED TO A HIGHER AUTHORIZATION.

DISTRICT	COUNTY	HWY NO	CONT-SECT-JOB	LENGTH MILES	SCHED DT	LEVEL OF AUTHORITY	OTHER CATEGORIES DATE OF LATEST EST	OTHER PARTICIPATION OTHER CAT FUNDS CATEGORY 6 FUNDS EST CONST COST
TYLER	ANDERSON	FM 2574	0206-09-005	0.2	2007	C		$0
DESCRIPTION:	REPLACE RAILROAD UNDERPASS							$0
LIMITS FROM:	AT RAILROAD UNDERPASS E OF NECHES			TO:	STR#023,DOT426588C			$1,400,000
EXIST. FACILITY:	RURAL UNDIVIDED		PROP. FACILITY:		RURAL UNDIVIDED		03/2003	$1,400,000
TYLER	SMITH	LP 323	2075-02-045	0.2	2008	C		$0
DESCRIPTION:	REPLACE EXISTING RAILROAD UNDERPASS							$0
LIMITS FROM:	AT COTTON BELT RAILROAD BRIDGE			TO:	S OF SH 31 IN WEST TYLER			$5,264,000
EXIST. FACILITY:	URBAN UNDIVIDED		PROP. FACILITY:		URBAN UNDIVIDED		05/2002	$5,264,000
TYLER	GREGG	LP 281	1763-03-029	0.7		C		$0
DESCRIPTION:	CONSTRUCT RAILROAD OVERPASS AND APPROACHES							$0
LIMITS FROM:	AT UPRR NR FM 2087 DOT NO. 426568R			TO:	.			$10,530,000
EXIST. FACILITY:	URBAN DIVIDED		PROP. FACILITY:		URBAN DIVIDED		03/2003	$10,530,000
				TYLER TOTAL:				$0
				3 PROJECTS				$0
								$17,194,000
								$17,194,000

PROJECT HAS ADVANCED TO A HIGHER AUTHORIZATION.

DISTRICT	COUNTY	HWY NO	CONT-SECT-JOB	LENGTH MILES	SCHED DT	LEVEL OF AUTHORITY	OTHER CATEGORIES DATE OF LATEST EST	OTHER PARTICIPATION OTHER CAT FUNDS CATEGORY 6 FUNDS EST CONST COST
WACO	BELL	US 190	0320-01-059	0.1	2005	C		$0
DESCRIPTION:	REPLACE RAILROAD UNDERPASS							$0
LIMITS FROM:	@ UNION PACIFIC RR UNDERPASS			TO: (NORTHBOUND US 190)				$3,510,000
EXIST. FACILITY:	URBAN UNDIVIDED		PROP. FACILITY: URBAN UNDIVIDED				05/2002	$3,510,000
WACO	BELL	LP 363	0320-06-004	0.6	2006	C		$0
DESCRIPTION:	CONSTRUCT GRADE SEPARATION ON FRONTAGE ROADS							$0
LIMITS FROM:	@ BNSF RAILROAD			TO: (NW LP 363)(MAIN LN)(MAIN & TRACKS)				$6,959,000
EXIST. FACILITY:	URBAN UNDIVIDED		PROP. FACILITY: URBAN DIVIDED				03/2003	$6,959,000
WACO	BOSQUE	FM 56	1787-01-012	0.1	2008	C		$0
DESCRIPTION:	REPLACE RAILROAD UNDERPASS AND APPROACHES							$0
LIMITS FROM:	BNSF RR, 2 MI SOUTH OF SH 174			TO: .				$4,355,000
EXIST. FACILITY:	RURAL UNDIVIDED		PROP. FACILITY: RURAL UNDIVIDED				05/2002	$4,355,000
WACO	BELL	FM 93	3292-01-009	0.2		C		$0
DESCRIPTION:	CONSTRUCT RAILROAD OVERPASS AND APPROACHES ON MAIN LANES							$0
LIMITS FROM:	@ UNION PACIFIC RR NEAR			TO: 5TH ST IN TEMPLE				$2,069,000
EXIST. FACILITY:	RURAL UNDIVIDED		PROP. FACILITY: RURAL UNDIVIDED				05/2002	$2,069,000
				WACO TOTAL:				$0
				4 PROJECTS				$0
								$16,893,000
								$16,893,000

PROJECT HAS ADVANCED TO A HIGHER AUTHORIZATION.

DISTRICT	COUNTY	HWY NO	CONT-SECT-JOB	LENGTH MILES	SCHED DT	LEVEL OF AUTHORITY	OTHER CATEGORIES DATE OF LATEST EST	OTHER PARTICIPATION OTHER CAT FUNDS CATEGORY 6 FUNDS EST CONST COST
WICHITA FALLS	MONTAGUE	US 82	0044-04-044	0.1	2005	C		$0
DESCRIPTION:	REPLACE EXISTING RAILROAD UNDERPASS AND EMBANKMENT							$0
LIMITS FROM:	AT UP RR, 0.8 MI WEST OF US 81			TO:	NEAR RINGGOLD			$2,704,000
EXIST. FACILITY:	RURAL UNDIVIDED		PROP. FACILITY:		RURAL UNDIVIDED		05/2002	$2,704,000
WICHITA FALLS	WICHITA	BU 287J	0044-10-010	0.1	2007	C		$0
DESCRIPTION:	REPLACE EXISTING RAILROAD UNDERPASS							$0
LIMITS FROM:	IN WICHITA FALLS, 0.4 MI WEST OF			TO:	SH 240			$2,910,233
EXIST. FACILITY:	URBAN UNDIVIDED		PROP. FACILITY:		URBAN UNDIVIDED		05/2002	$2,910,233
WICHITA FALLS	WICHITA	BU 287J	0044-10-011	0.1	2007	C		$0
DESCRIPTION:	REPLACE EXISTING RAILROAD UNDERPASS							$0
LIMITS FROM:	IN WICHITA FALLS, 0.3 MI WEST OF			TO:	SH 240			$2,910,233
EXIST. FACILITY:	URBAN UNDIVIDED		PROP. FACILITY:		URBAN UNDIVIDED		05/2002	$2,910,233
WICHITA FALLS	MONTAGUE	US 81	0013-05-051	0.1	2008	C		$0
DESCRIPTION:	REPLACEMENT OF EXISTING RAILROAD UNDERPASS							$0
LIMITS FROM:	2.0 MILES SOUTHEAST OF BOWIE			TO:	.			$3,700,610
EXIST. FACILITY:	RURAL UNDIVIDED		PROP. FACILITY:		RURAL UNDIVIDED		05/2002	$3,700,610
WICHITA FALLS	WICHITA	FM 171	0156-10-001	0.2		C		$0
DESCRIPTION:	REPLACE EXISTING RAILROAD UNDERPASS							$0
LIMITS FROM:	0.25 MILES EAST OF BUS 287/LP 370			TO:	.			$4,002,580
EXIST. FACILITY:	RURAL UNDIVIDED		PROP. FACILITY:		RURAL UNDIVIDED		05/2002	$4,002,580
WICHITA FALLS	MONTAGUE	FM 174	0137-12-012	0.1		C		$0
DESCRIPTION:	REPLACE EXISTING RAILROAD UNDERPASS							$0
LIMITS FROM:	0.7 MILES WEST OF JCT US 81			TO:	.			$4,869,751
EXIST. FACILITY:	RURAL UNDIVIDED		PROP. FACILITY:		RURAL UNDIVIDED		05/2002	$4,869,751
WICHITA FALLS	MONTAGUE	FM 174	0137-12-013	0.1		C		$0
DESCRIPTION:	REPLACE EXISTING RAILROAD UNDERPASS							$0
LIMITS FROM:	0.9 MILES WEST OF JCT US 81			TO:	.			$5,064,541
EXIST. FACILITY:	RURAL UNDIVIDED		PROP. FACILITY:		RURAL UNDIVIDED		05/2002	$5,064,541
					WICHITA FALLS TOTAL:			$0
					7 PROJECTS			$0
								$26,161,948
								$26,161,948

PROJECT HAS ADVANCED TO A HIGHER AUTHORIZATION.

DISTRICT	COUNTY	HWY NO	CONT-SECT-JOB	LENGTH MILES	SCHED DT	LEVEL OF AUTHORITY	OTHER CATEGORIES DATE OF LATEST EST	OTHER PARTICIPATION OTHER CAT FUNDS CATEGORY 6 FUNDS EST CONST COST
YOAKUM	VICTORIA	SH 185	0432-02-071	3.6		C		$0
DESCRIPTION:	RAILROAD GRADE SEPARATION							$0
LIMITS FROM:	1.1 MI NORTH OF BLACK ROAD			TO: 1.2 MI SOUTH OF KING ROAD				$11,000,000
EXIST. FACILITY:				PROP. FACILITY: RURAL UNDIVIDED			12/2003	$11,000,000
				YOAKUM TOTAL:				$0
				1 PROJECTS				$0
								$11,000,000
								$11,000,000
				STATE TOTAL				$0
				122 PROJECTS				$1,600,000
								$679,643,003
								$681,243,003

PROJECT HAS ADVANCED TO A HIGHER AUTHORIZATION.

Blank Page

Texas
Department
of Transportation

2005

UNIFIED TRANSPORTATION PROGRAM-

Statewide Preservation Program

EXHIBIT E

HIGHWAY MAINTENANCE BUDGET DISTRIBUTIONS

DRAFT

Blank Page

MAINTENANCE BUDGET DISTRIBUTIONS

A summary of the Maintenance Budget distribution amounts can be found on the following pages of this exhibit along with the distribution formulas which the Maintenance Division staff uses to calculate the distributions. These values are included for informational purposes only. The Texas Transportation Commission (commission) does not authorize these distributions or distribution formulas through the minute order process.

DRAFT

Blank Page

Proposed Routine Maintenance and Contracted Routine Maintenance Budget Distribution
Fiscal Years 2005 through 2008

DRAFT

	FY 2005			FY 2006		
DISTRICT	State	Contract	Total	State	Contract	Total
Abilene	$ 17,135,847	$ 6,437,500	$ 23,573,347	$ 17,649,923	$ 6,630,625	$ 24,280,548
Amarillo	$ 20,429,604	$ 4,791,086	$ 25,220,690	$ 21,042,492	$ 4,934,819	$ 25,977,311
Atlanta	$ 17,436,117	$ 10,778,629	$ 28,214,746	$ 17,959,201	$ 11,101,987	$ 29,061,188
Austin	$ 21,815,912	$ 12,463,000	$ 34,278,912	$ 22,470,389	$ 12,836,890	$ 35,307,279
Beaumont	$ 15,446,505	$ 16,480,000	$ 31,926,505	$ 15,909,900	$ 16,974,400	$ 32,884,300
Brownwood	$ 11,986,238	$ 3,515,133	$ 15,501,370	$ 12,345,825	$ 3,620,586	$ 15,966,411
Bryan	$ 18,636,354	$ 10,714,157	$ 29,350,511	$ 19,195,445	$ 11,035,582	$ 30,231,027
Childress	$ 10,919,354	$ 897,365	$ 11,816,719	$ 11,246,935	$ 924,286	$ 12,171,221
Corpus Christi	$ 18,096,395	$ 8,216,692	$ 26,313,088	$ 18,639,287	$ 8,463,193	$ 27,102,480
Dallas	$ 30,433,758	$ 25,235,000	$ 55,668,758	$ 31,346,771	$ 25,992,050	$ 57,338,821
El Paso	$ 10,744,108	$ 5,765,787	$ 16,509,895	$ 11,066,431	$ 5,938,760	$ 17,005,192
Fort Worth	$ 26,526,998	$ 15,037,061	$ 41,564,059	$ 27,322,808	$ 15,488,172	$ 42,810,980
Houston	$ 31,106,472	$ 35,936,155	$ 67,042,627	$ 32,039,666	$ 37,014,240	$ 69,053,906
Laredo	$ 10,210,624	$ 6,944,525	$ 17,155,149	$ 10,516,943	$ 7,152,860	$ 17,669,803
Lubbock	$ 22,898,558	$ 4,944,000	$ 27,842,558	$ 23,585,515	$ 5,092,320	$ 28,677,835
Lufkin	$ 20,866,807	$ 7,210,000	$ 28,076,807	$ 21,492,811	$ 7,426,300	$ 28,919,111
Odessa	$ 13,928,204	$ 3,670,192	$ 17,598,396	$ 14,346,050	$ 3,780,298	$ 18,126,347
Paris	$ 17,094,259	$ 15,381,576	$ 32,475,835	$ 17,607,087	$ 15,843,023	$ 33,450,110
Pharr	$ 15,859,398	$ 5,922,751	$ 21,782,150	$ 16,335,180	$ 6,100,434	$ 22,435,614
San Angelo	$ 12,502,681	$ 4,525,854	$ 17,028,535	$ 12,877,761	$ 4,661,630	$ 17,539,391
San Antonio	$ 29,370,031	$ 15,450,000	$ 44,820,031	$ 30,251,132	$ 15,913,500	$ 46,164,632
Tyler	$ 22,963,258	$ 11,330,000	$ 34,293,258	$ 23,652,155	$ 11,669,900	$ 35,322,055
Waco	$ 18,559,926	$ 12,215,800	$ 30,775,726	$ 19,116,724	$ 12,582,274	$ 31,698,998
Wichita Falls	$ 15,434,630	$ 3,447,452	$ 18,882,083	$ 15,897,669	$ 3,550,876	$ 19,448,545
Yoakum	$ 18,529,098	$ 12,578,069	$ 31,107,167	$ 19,084,971	$ 12,955,411	$ 32,040,382
TOTALS	$ 468,931,139	$ 259,887,782	$ 728,818,921	$ 482,999,073	$ 267,684,416	$ 750,683,488

Proposed Routine Maintenance and Contracted Routine Maintenance Budget Distribution
Fiscal Years 2005 through 2008

DRAFT

	FY 2007			FY 2008		
DISTRICT	State	Contract	Total	State	Contract	Total
Abilene	$ 18,179,420	$ 6,829,544	$ 25,008,964	$ 18,724,803	$ 7,034,430	$ 25,759,233
Amarillo	$ 21,673,767	$ 5,082,863	$ 26,756,630	$ 22,323,980	$ 5,235,349	$ 27,559,329
Atlanta	$ 18,497,977	$ 11,435,047	$ 29,933,024	$ 19,052,916	$ 11,778,099	$ 30,831,014
Austin	$ 23,144,501	$ 13,221,997	$ 36,366,498	$ 23,838,836	$ 13,618,657	$ 37,457,493
Beaumont	$ 16,387,197	$ 17,483,632	$ 33,870,829	$ 16,878,813	$ 18,008,141	$ 34,886,954
Brownwood	$ 12,716,200	$ 3,729,204	$ 16,445,404	$ 13,097,686	$ 3,841,080	$ 16,938,766
Bryan	$ 19,771,308	$ 11,366,649	$ 31,137,957	$ 20,364,448	$ 11,707,648	$ 32,072,096
Childress	$ 11,584,343	$ 952,014	$ 12,536,357	$ 11,931,873	$ 980,575	$ 12,912,448
Corpus Christi	$ 19,198,466	$ 8,717,089	$ 27,915,555	$ 19,774,420	$ 8,978,601	$ 28,753,021
Dallas	$ 32,287,174	$ 26,771,812	$ 59,058,986	$ 33,255,789	$ 27,574,966	$ 60,830,755
El Paso	$ 11,398,424	$ 6,116,923	$ 17,515,347	$ 11,740,377	$ 6,300,431	$ 18,040,808
Fort Worth	$ 28,142,492	$ 15,952,818	$ 44,095,310	$ 28,986,767	$ 16,431,402	$ 45,418,169
Houston	$ 33,000,856	$ 38,124,667	$ 71,125,523	$ 33,990,882	$ 39,268,407	$ 73,259,289
Laredo	$ 10,832,451	$ 7,367,446	$ 18,199,897	$ 11,157,424	$ 7,588,470	$ 18,745,894
Lubbock	$ 24,293,081	$ 5,245,090	$ 29,538,170	$ 25,021,873	$ 5,402,442	$ 30,424,315
Lufkin	$ 22,137,596	$ 7,649,089	$ 29,786,685	$ 22,801,724	$ 7,878,562	$ 30,680,285
Odessa	$ 14,776,431	$ 3,893,706	$ 18,670,138	$ 15,219,724	$ 4,010,518	$ 19,230,242
Paris	$ 18,135,299	$ 16,318,314	$ 34,453,613	$ 18,679,358	$ 16,807,863	$ 35,487,222
Pharr	$ 16,825,236	$ 6,283,447	$ 23,108,682	$ 17,329,993	$ 6,471,950	$ 23,801,943
San Angelo	$ 13,264,094	$ 4,801,478	$ 18,065,573	$ 13,662,017	$ 4,945,523	$ 18,607,540
San Antonio	$ 31,158,666	$ 16,390,905	$ 47,549,571	$ 32,093,426	$ 16,882,632	$ 48,976,058
Tyler	$ 24,361,720	$ 12,019,997	$ 36,381,717	$ 25,092,572	$ 12,380,597	$ 37,473,169
Waco	$ 19,690,226	$ 12,959,742	$ 32,649,968	$ 20,280,933	$ 13,348,534	$ 33,629,467
Wichita Falls	$ 16,374,599	$ 3,657,402	$ 20,032,001	$ 16,865,837	$ 3,767,124	$ 20,632,961
Yoakum	$ 19,657,521	$ 13,344,073	$ 33,001,593	$ 20,247,246	$ 13,744,395	$ 33,991,641
TOTALS	$ 497,489,045	$ 275,714,948	$ 773,203,993	$ 512,413,716	$ 283,986,396	$ 796,400,113

STATEWIDE PRESERVATION PROGRAM (SPP)

SUMMARY OF HIGHWAY MAINTENANCE BUDGET DISTRIBUTIONS FORMULAS

MAINTAIN IT

FUNCTION CODE	FUNCTION	DISTRIBUTION FORMULA
	PAVEMENT MAINT.	
110&120	Base Repair	(Lane miles Failures Int/10) / (Regional Factor) x (1,564 cu yd / lane mile) x (State Avg. Cost) (150 LM Max.)
211, 212, 213	Levelup/Overlay	(Ride Quality) / (Regional Factor) x (7,040) x (State Avg. Cost) (300 Lane miles Max.)
225&325	Crack Sealing	(Lane Miles/5) x (200) x (District Rain/State Rain) x (State Avg. Cost)
231	Seal Coat	(Lane Miles<10,000ADT) / (Regional Factor x 20) x (7,040) x (State Avg. Cost)
232	Spot Seal	(Centerline miles <= 24') x (2,350) / (Regional Factor x 5) x (State Avg. Cost)
233	Fog Seal	(Seal Coat lane miles) x (7,040) x (State Avg. Cost)
241&242	Pothole Repair	(Failure Int lane miles) x (50) x (State Avg. Cost)
245	Pavement Widening	(Centerline miles < 24') x (2,350 / 20) x (State Avg. Cost)
252	Milling	(Daily Truck Vehicle Miles) / (10) x (State Avg. Cost)
270	Edge Repair	(Centerline miles <= 24') / (20) x (5,280) x (2) x (State Avg. Cost)
360	Concrete Pavement Remove & Replace	(Concrete Pavement lane miles) x (7,040) x (.25%) x (State Avg. Cost)
455	Blading Shoulders	(Centerline miles <= 24') x (5,280) x (2) / (25 x Rainfall Index) x (State Avg. Cost)
	RD. SIDE MAINTENANCE	
511	Mowing	(Cycle Based on Policy) x (Acres) x (State Avg. Cost)
513	Spot Mowing	2% of Function 511 – Mowing
521	Litter	(Cycle Based on Vehicle Miles Traveled / Lane miles) x (Acres) x (State Avg. Cost)
522	Street Sweeping	(State Total Cost/ State VM) x (District Vehicle Miles Traveled)
524	Litter, Spot	80% of Function 521 - Litter
525	Adopt-A-Highway	(Centerline miles) x (State Avg. Cost)
530	Removal of Graffiti	(State Total Cost / sq. ft. State Bridges) x (sq. ft. District Bridges)
531	Picnic Area	(Number of Parks) x (State Avg. Cost)
532	Rest Areas	(Number of Parks) x (Hours Based on Avg. Daily Traffic) x (State Avg. Cost Per Hour)
540-545	Herbicide, Edges	(State Total Cost / Statewide Centerline miles) x (District Centerline miles) Includes 541, 542 &544
551	Landscaping	(State Total Cost/ Statewide Vehicle Miles Traveled) x (District Vehicle Miles Traveled)
552	Tree and Brush Control	(State Total Cost/Statewide Centerline miles) x (District Centerline miles) x (Cycle Based on Rain)
548	Seed/Sod/Hydro & Blanket	(State Total Cost/Statewide Centerline miles) x (District Centerline miles)
558	Storm Water Pollution Protection	(State Total Cost/Statewide Centerline miles) x (District Centerline miles)
561	Silt/Erosion Control	(State Total Cost/Statewide Centerline miles) x (District Centerline miles)
562	Reshaping Ditches	(State Total Cost/Statewide Centerline miles) x (District Centerline miles)
563	Slope Repair/Stabilization	(State Total Cost/Statewide Centerline miles) x (District Centerline miles) x (Rain)

STATEWIDE PRESERVATION PROGRAM (SPP)

SUMMARY OF HIGHWAY MAINTENANCE BUDGET DISTRIBUTIONS FORMULAS

MAINTAIN IT

FUNCTION CODE	FUNCTION	DISTRIBUTION FORMULA
	RD. SIDE MAINTENANCE	(continued)
570	Culvert and Storm Drain Maintenance	(State Total Cost / Statewide Vehicle Miles Traveled) x (District Vehicle Miles Traveled) x (Rain)
571	Storm Water Pump Sta. Maintenance	(District Actual Cost)
580	Remove Illegal Signs (Temp)	(State Total Cost/State Centerline miles) x (District Centerline miles)
581	Remove Illegal Signs (Perm)	(State Total Cost/State Centerline miles) x (District Centerline miles)
591	Utility and Driveway Inspection	(State Total Cost/ Statewide Vehicle Miles Traveled) x (District Vehicle Miles Traveled)
595	Guard Fence	(State Total Cost/ Statewide Vehicle Miles Traveled) x (District Vehicle Miles Traveled)
594	Concrete Barrier	(State Total Cost/ Statewide Vehicle Miles Traveled) x (District Vehicle Miles Traveled)
597	Mailbox Installation and Maintenance	(State Total Cost/State Centerline miles) x (District Centerline miles)
598	Boat Ramp Maintenance	(State Total Cost/ Number of Ramps) x (Number of Ramps in District)
599	Misc. Roadside Maintenance	(State Total Cost/ Statewide Vehicle Miles Traveled) x (District Vehicle Miles Traveled)
	BRIDGE MAINTENANCE	
600's	Bridge Maintenance	(Sq. ft. Bridge) x (Statewide Avg. Cost) + (6-Yr Avg. Function 610 - H & L)
	OPERATIONS	
711	Striping ADT<10,000	[(2-Ln striping + multilane striping) / 5 x 0.15] x (0.9)
711	Striping ADT>10,000	[(2-Ln striping + multilane striping) / 3 x 0.15] x (0.9)
721	Delineators and Object Markers	Percentage of Statewide Centerline miles x 5,043,000
732	Sign Installation & Maintenance	((Urban Centerline miles x 1,619 + Rural Centerline miles x 122)/5) x (Avg. Cost / sq. ft.)
742	Illumination Maintenance	200 x (# of conv poles DM x 1.5 + # of HM poles DM x 12 + # of sign bridges + # of conv poles CM x 1.5 + # of HM poles x 12) + 50-50
743	Install and Maintain Traffic Signals	(# of signals x 3977) + (# of demand signals x 5966) + (# of flashing beacon x 453)
745	Freeway System	
750	Raised Pvmt Mrks ADT<10,000	[(2-LN # of markers + multilane # of markers) x 3/4] x 0.9
750	Raised Pvmt Mrks ADT>10,000	[(2-LN # of markers + multilane # of markers) x 3/3] x 0.9
	ASSISTANCE TO TRAFFIC	
810-811	Snow and Ice and Flooding	(Last 6 years - high - low) / 4

Texas
Department
of Transportation

2005

UNIFIED TRANSPORTATION PROGRAM-

Statewide Preservation Program

EXHIBIT F

WATERWAY AND RAILROAD PRESERVATION

DRAFT

Blank Page

Waterway and Railroad Preservation Projects

Project[1]	Amount	Schedule
Beneficial use of dredged material to create marsh habitat in Aransas and Calhoun Counties	$60,000	Fiscal Year (FY) 2005

Project[1]	Amount	Schedule
South Orient Rail Line Rehabilitation –	$5,500,000	Fiscal Year (FY) 2005

DRAFT

Note: [1] These projects are shown for informational purposes only and will be submitted for the Texas Transportation Commission's consideration through separate minute orders.

Blank Page

Texas
Department
of Transportation

2005

UNIFIED TRANSPORTATION PROGRAM-

Statewide Preservation Program

EXHIBIT G

CATEGORY 6- STRUCTURES REPLACEMENT AND REHABILITATION
DELAYED FROM PREVIOUS FISCAL YEARS

DRAFT

Blank Page

DISTRICT	COUNTY	HWY NO	CONT-SECT-JOB	LENGTH MILES	SCHED DT	LEVEL OF AUTHORITY	OTHER CATEGORIES DATE OF LATEST EST	OTHER PARTICIPATION OTHER CAT FUNDS CATEGORY 6 FUNDS EST CONST COST
ABILENE	HOWARD	CR	0908-12-016	0.1	2004	C		$0
DESCRIPTION:	REPLACE BRIDGE AND APPROACHES							$0
LIMITS FROM:	BIRDWELL LN AT BEALS CK			TO: .				$267,188
EXIST. FACILITY:			PROP. FACILITY:				02/2004	$267,188
ABILENE	SCURRY	CR	0908-19-012	0.1	2004	C		$0
DESCRIPTION:	REPLACE BRIDGE AND APPROACHES							$0
LIMITS FROM:	ON CR 321			TO: AT CLEAR FORK BRAZOS RIVER (PSN 1)				$171,602
EXIST. FACILITY:	RURAL UNDIVIDED		PROP. FACILITY:	RURAL UNDIVIDED			02/2004	$171,602
ABILENE	SCURRY	CR	0908-19-013	0.1	2004	C		$0
DESCRIPTION:	REPLACE BRIDGE AND APPROACHES							$0
LIMITS FROM:	CR 302			TO: AT CLEAR FORK OF BRAZOS (PSN 2)				$188,101
EXIST. FACILITY:	RURAL UNDIVIDED		PROP. FACILITY:	RURAL UNDIVIDED			02/2004	$188,101
ABILENE	STONEWALL	FM 610	0360-07-019	0.1	2004	C	(1)	$0
DESCRIPTION:	REPLACE BRIDGE AND APPROACHES							$1,370,133
LIMITS FROM:	AT BAUGH AND COUNTS CREEK			TO: .				$1,023,157
EXIST. FACILITY:	RURAL UNDIVIDED		PROP. FACILITY:	RURAL UNDIVIDED			01/2004	$2,393,290
ABILENE	STONEWALL	CR	0908-25-007	0.1	2004	C		$0
DESCRIPTION:	REPLACE BRIDGE AND APPROACHES							$0
LIMITS FROM:	ON CR 110			TO: AT CRATON CK (PSN 1)				$257,727
EXIST. FACILITY:	RURAL UNDIVIDED		PROP. FACILITY:	RURAL UNDIVIDED			11/2003	$257,727
ABILENE	STONEWALL	CR	0908-25-008	0.1	2004	C		$0
DESCRIPTION:	REPLACE BRIDGE AND APPROACHES							$0
LIMITS FROM:	ON CR 132			TO: AT TONK CREEK				$181,741
EXIST. FACILITY:	RURAL DIVIDED		PROP. FACILITY:	RURAL DIVIDED			02/2004	$181,741
ABILENE	TAYLOR	CR	0908-33-068	0.1	2004	C		$0
DESCRIPTION:	REPLACE BRIDGE AND APPROACHES							$0
LIMITS FROM:	ON CR 111			TO: AT LYTLE CREEK				$304,731
EXIST. FACILITY:	RURAL UNDIVIDED		PROP. FACILITY:	RURAL UNDIVIDED			02/2004	$304,731
				ABILENE TOTAL:				$0
				60 PROJECTS				$1,370,133
								$2,394,247
								$3,764,380

DISTRICT	COUNTY	HWY NO	CONT-SECT-JOB	LENGTH MILES	SCHED DT	LEVEL OF AUTHORITY	OTHER CATEGORIES DATE OF LATEST EST	OTHER PARTICIPATION OTHER CAT FUNDS CATEGORY 6 FUNDS EST CONST COST
AMARILLO	POTTER	VA	0904-02-025	0.3	2004	C	(11)	$0
DESCRIPTION:	REPLACE BRIDGE AND APPROACHES							$600,000
LIMITS FROM:	AT ROSS MIRROR CONNECTOR & BNSF RR			TO: .				$6,580,805
EXIST. FACILITY:	URBAN UNDIVIDED		PROP. FACILITY: URBAN UNDIVIDED				02/2004	$7,180,805
				AMARILLO TOTAL:				$0
				39 PROJECTS				$600,000
								$6,580,805
								$7,180,805

DISTRICT	COUNTY	HWY NO	CONT-SECT-JOB	LENGTH MILES	SCHED DT	LEVEL OF AUTHORITY	OTHER CATEGORIES DATE OF LATEST EST	OTHER PARTICIPATION OTHER CAT FUNDS CATEGORY 6 FUNDS EST CONST COST
ATLANTA	BOWIE	FM 559	1020-01-044	0.2	2004	C		$0
DESCRIPTION:	REHABILITATE BRIDGE AND APPROACHES							$0
LIMITS FROM:	AT BARKMAN CREEK;			TO: .				$500,000
EXIST. FACILITY:	RURAL UNDIVIDED		PROP. FACILITY: RURAL UNDIVIDED				08/2002	$500,000
ATLANTA	BOWIE	FM 560	1021-01-010	0.1	2004	C		$0
DESCRIPTION:	REPLACE BRIDGE AND APPROACHES							$0
LIMITS FROM:	AT PANTHER CREEK			TO: .				$164,000
EXIST. FACILITY:	RURAL UNDIVIDED		PROP. FACILITY: URBAN DIVIDED				05/2002	$164,000
ATLANTA	HARRISON	US 80	0096-07-034	0.1	2004	C		$0
DESCRIPTION:	REPLACE SOUTHBOUND BRIDGE AND APPROACHES							$0
LIMITS FROM:	AT LOOP 281 UNDERPASS			TO: .				$950,000
EXIST. FACILITY:	URBAN DIVIDED		PROP. FACILITY: URBAN DIVIDED				08/2002	$950,000
ATLANTA	PANOLA	FM 1186	0063-02-028	0.6	2004	C		$0
DESCRIPTION:	REPLACE BRIDGE AND APPROACHES							$0
LIMITS FROM:	AT CADDO CREEK			TO: .				$1,095,018
EXIST. FACILITY:	RURAL UNDIVIDED		PROP. FACILITY: RURAL UNDIVIDED				02/2004	$1,095,018
				ATLANTA TOTAL:				$0
				43 PROJECTS				$0
								$2,709,018
								$2,709,018

DISTRICT	COUNTY	HWY NO	CONT-SECT-JOB	LENGTH MILES	SCHED DT	LEVEL OF AUTHORITY	OTHER CATEGORIES DATE OF LATEST EST	OTHER PARTICIPATION OTHER CAT FUNDS CATEGORY 6 FUNDS EST CONST COST
AUSTIN	BURNET	CR	0914-24-007	0.1	2004	C		$0
DESCRIPTION:	REPLACE BRIDGE AND APPROACHES							$0
LIMITS FROM:	ON CR 272 AT SAN GABRIEL RIVER			TO:	STR AA06-61-001			$412,437
EXIST. FACILITY:	RURAL UNDIVIDED		PROP. FACILITY:		RURAL UNDIVIDED		02/2004	$412,437
AUSTIN	BURNET	CR	0914-24-008	0.1	2004	C		$0
DESCRIPTION:	REPLACE BRIDGE AND APPROACHES							$0
LIMITS FROM:	ON CR 219 AT MILL CREEK			TO:	STR AA06-81-001			$148,700
EXIST. FACILITY:	RURAL UNDIVIDED		PROP. FACILITY:		RURAL UNDIVIDED		05/2002	$148,700
AUSTIN	CALDWELL	US 90	0029-03-052	0.1	2004	C		$0
DESCRIPTION:	REPLACE BRIDGE AND APPROACHES							$0
LIMITS FROM:	AT PLUM CREEK			TO:	.			$2,704,000
EXIST. FACILITY:	RURAL UNDIVIDED		PROP. FACILITY:		RURAL UNDIVIDED		05/2002	$2,704,000
AUSTIN	CALDWELL	CR	0914-22-045	0.1	2004	C		$0
DESCRIPTION:	REPLACE BRIDGE AND APPROACHES							$0
LIMITS FROM:	OLD LYTTON SPRINGS RD AT BRANCH DRY			TO:	ETR AA01-54-002			$146,158
EXIST. FACILITY:	RURAL UNDIVIDED		PROP. FACILITY:		RURAL UNDIVIDED		01/2004	$146,158
AUSTIN	CALDWELL	CR	0914-22-046	0.1	2004	C		$0
DESCRIPTION:	REPLACE BRIDGE AND APPROACHES							$0
LIMITS FROM:	ON ROGERS RANCH RD AT ELM CREEK			TO:	STR AA01-13-001			$167,427
EXIST. FACILITY:	RURAL UNDIVIDED		PROP. FACILITY:		RURAL UNDIVIDED		01/2004	$167,427
AUSTIN	CALDWELL	CR	0914-22-047	0.1	2004	C		$0
DESCRIPTION:	REPLACE BRIDGE & APPROACHES							$0
LIMITS FROM:	ON CR 116 AT SAN MARCOS RIVER			TO:	STR AA02-56-002			$580,000
EXIST. FACILITY:	RURAL UNDIVIDED		PROP. FACILITY:		RURAL UNDIVIDED		01/2002	$580,000
AUSTIN	HAYS	LP 82	0366-01-053	0.1	2004	C		$0
DESCRIPTION:	REPLACE BRIDGE AND APPROACHES							$0
LIMITS FROM:	AT WILLOW SPRINGS CREEK			TO:	.			$220,000
EXIST. FACILITY:	URBAN UNDIVIDED		PROP. FACILITY:		URBAN UNDIVIDED		02/2001	$220,000
AUSTIN	HAYS	RM 12	0683-03-019	0.1	2004	C		$0
DESCRIPTION:	REPLACE BRIDGE & APPROACHES							$0
LIMITS FROM:	AT CYPRESS CREEK			TO:	STR 683-3-6			$1,075,000
EXIST. FACILITY:	RURAL UNDIVIDED		PROP. FACILITY:		URBAN UNDIVIDED		02/2001	$1,075,000
AUSTIN	HAYS	FM 967	1776-01-021	0.1	2004	C		$0
DESCRIPTION:	REPLACE BRIDGE & APPROACHES							$0
LIMITS FROM:	AT ONION CREEK			TO:	STR 4			$1,215,673
EXIST. FACILITY:	RURAL UNDIVIDED		PROP. FACILITY:		RURAL UNDIVIDED		01/2004	$1,215,673
AUSTIN	LEE	US 77	0211-02-021	0.1	2004	C	(11)	$0
DESCRIPTION:	REPLACE BRIDGE AND APPROACHES							$260,964
LIMITS FROM:	AT BRUSHY CREEK			TO:	.			$1,376,036
EXIST. FACILITY:	RURAL UNDIVIDED		PROP. FACILITY:		RURAL UNDIVIDED		05/2002	$1,637,000
AUSTIN	LEE	CR	0914-21-020	0.1	2004	C		$0
DESCRIPTION:	REPLACE BRIDGE AND APPROACHES							$0
LIMITS FROM:	ON CR 323 AT MIDDLE YEGUA CREEK			TO:	STR AA00-80-001			$83,047
EXIST. FACILITY:	RURAL UNDIVIDED		PROP. FACILITY:		RURAL UNDIVIDED		01/2004	$83,047
AUSTIN	LEE	CR	0914-21-021	0.1	2004	C		$0
DESCRIPTION:	REPLACE BRIDGE & APPROACHES							$0
LIMITS FROM:	ON CR 216 AT SANDY CREEK			TO:	AA00-16-001			$165,601
EXIST. FACILITY:	RURAL UNDIVIDED		PROP. FACILITY:		RURAL UNDIVIDED		01/2004	$165,601
AUSTIN	LEE	CR	0914-21-022	0.1	2004	C		$0
DESCRIPTION:	REPLACE BRIDGE AND APPROACHES							$0
LIMITS FROM:	ON CR 220 AT RABBS CREEK			TO:	STR AA00-29-001			$147,083
EXIST. FACILITY:	RURAL UNDIVIDED		PROP. FACILITY:		RURAL UNDIVIDED		01/2004	$147,083
AUSTIN	LLANO	CR	0914-25-005	0.1	2004	C		$0
DESCRIPTION:	REPLACE BRIDGE AND APPROACHES							$0
LIMITS FROM:	ON CR 102 AT LLANO RIVER			TO:	STR AA05-93-001			$231,000
EXIST. FACILITY:			PROP. FACILITY:				10/2003	$231,000

DISTRICT	COUNTY	HWY NO	CONT-SECT-JOB	LENGTH MILES	SCHED DT	LEVEL OF AUTHORITY	OTHER CATEGORIES DATE OF LATEST EST	OTHER PARTICIPATION OTHER CAT FUNDS CATEGORY 6 FUNDS EST CONST COST
AUSTIN	MASON	CS	0914-26-004	0.1	2004	C		$0
DESCRIPTION:	REPLACE BRIDGE AND APPROACHES							$0
LIMITS FROM:	ON KATEMCY RD AT KATEMCY CREEK			TO:	STR AA01-79-001			$225,000
EXIST. FACILITY:	RURAL UNDIVIDED		PROP. FACILITY:		RURAL UNDIVIDED		12/19	$225,000
AUSTIN	MASON	CR	0914-26-941	0.1	2004	C		$0
DESCRIPTION:	REPLACE BRIDGE AND APPROACHES							$0
LIMITS FROM:	ON SPRINGS ST AT KOOCKS BRANCH			TO:	STR B002-95-001			$225,000
EXIST. FACILITY:	RURAL UNDIVIDED		PROP. FACILITY:		RURAL UNDIVIDED		11/2003	$225,000
AUSTIN	TRAVIS	CS	0914-04-168	0.1	2004	C		$0
DESCRIPTION:	REPLACE BRIDGE & APPROACHES							$0
LIMITS FROM:	W. NORTH LOOP BRIDGE AT HANCOCK BRA			TO:	.			$431,823
EXIST. FACILITY:	RURAL UNDIVIDED		PROP. FACILITY:		RURAL UNDIVIDED		01/2004	$431,823
AUSTIN	WILLIAMSON	SH 95	0320-03-070	0.1	2004	C		$0
DESCRIPTION:	REPLACE BRIDGE & APPROACHES							$0
LIMITS FROM:	AT PEACH CREEK			TO:	.			$450,000
EXIST. FACILITY:	RURAL UNDIVIDED		PROP. FACILITY:		RURAL UNDIVIDED		02/2002	$450,000
AUSTIN	WILLIAMSON	SH 95	0320-03-071	0.1	2004	C		$0
DESCRIPTION:	REPLACE BRIDGE & APPROACHES							$0
LIMITS FROM:	AT HILL BRANCH			TO:	.			$600,000
EXIST. FACILITY:	RURAL UNDIVIDED		PROP. FACILITY:		RURAL UNDIVIDED		10/2003	$600,000
AUSTIN	WILLIAMSON	CR	0914-05-118	0.1	2004	C		$0
DESCRIPTION:	REPLACE BRIDGE AND APPROACHES							$0
LIMITS FROM:	ON CR 120 AT WEIR BRANCH			TO:	STR AA02-70-001			$200,000
EXIST. FACILITY:	RURAL UNDIVIDED		PROP. FACILITY:		RURAL UNDIVIDED		11/2003	$200,000
AUSTIN	WILLIAMSON	CR	0914-05-119	0.1	2004	C		$0
DESCRIPTION:	REHABILITATE BRIDGE AND APPROACHES							$0
LIMITS FROM:	ON CR 456 AT BRUSHY CREEK			TO:	STR AA04-10-001			$310,000
EXIST. FACILITY:	RURAL UNDIVIDED		PROP. FACILITY:		RURAL UNDIVIDED		09/2001	$310,000
AUSTIN	WILLIAMSON	CR	0914-05-120	0.1	2004	C		$0
DESCRIPTION:	REPLACE BRIDGE AND APPROACHES							$0
LIMITS FROM:	ON CR 456 AT BOGGY CREEK			TO:	STR AA04-10-002			$500,000
EXIST. FACILITY:	RURAL UNDIVIDED		PROP. FACILITY:		RURAL UNDIVIDED		10/2003	$500,000
AUSTIN	WILLIAMSON	FM 619	0986-01-031	0.1	2004	C		$0
DESCRIPTION:	REPLACE BRIDGE & APPROACHES							$0
LIMITS FROM:	AT LITTLE DRY BRUSHY CREEK			TO:	.			$950,000
EXIST. FACILITY:	RURAL UNDIVIDED		PROP. FACILITY:		RURAL UNDIVIDED		10/2003	$950,000
				AUSTIN TOTAL:				$0
				112 PROJECTS				$260,964
								$12,563,985
								$12,824,949

DISTRICT	COUNTY	HWY NO	CONT-SECT-JOB	LENGTH MILES	SCHED DT	LEVEL OF AUTHORITY	OTHER CATEGORIES DATE OF LATEST EST	OTHER PARTICIPATION OTHER CAT FUNDS CATEGORY 6 FUNDS EST CONST COST
BEAUMONT	LIBERTY	FM 1409	0762-02-037	0.1	2004	C		$0
DESCRIPTION:	REPLACE BRIDGE AND APPROACHES							$0
LIMITS FROM:	AT DRAIN			TO: (STR 076202001)				$83,000
EXIST. FACILITY:	RURAL UNDIVIDED		PROP. FACILITY: RURAL UNDIVIDED				02/2004	$83,000
BEAUMONT	LIBERTY	CR	0920-02-058	0.1	2004	C		$0
DESCRIPTION:	REPLACE BRIDGE AND APPROACHES							$0
LIMITS FROM:	HATCHERVILLE RD AT HICKORY ISLAND G			TO: .				$229,000
EXIST. FACILITY:	RURAL UNDIVIDED		PROP. FACILITY: RURAL UNDIVIDED				05/2002	$229,000
BEAUMONT	TYLER	CR	0920-13-019	0.1	2004	C		$0
DESCRIPTION:	REPLACE BRIDGE AND APPROACHES							$0
LIMITS FROM:	SPRING HILL RD AT TURKEY CREEK			TO: .				$274,255
EXIST. FACILITY:	RURAL UNDIVIDED		PROP. FACILITY: RURAL UNDIVIDED				02/2004	$274,255
BEAUMONT	TYLER	CR	0920-13-021	0.1	2004	C		$0
DESCRIPTION:	REPLACE BRIDGE AND APPROACHES							$0
LIMITS FROM:	SPRING HILL RD AT HUNTER CREEK			TO: (STR AA0315002)				$194,562
EXIST. FACILITY:	RURAL UNDIVIDED		PROP. FACILITY: RURAL UNDIVIDED				02/2004	$194,562
				BEAUMONT TOTAL:				$0
				76 PROJECTS				$0
								$780,817
								$780,817

DISTRICT	COUNTY	HWY NO	CONT-SECT-JOB	LENGTH MILES	SCHED DT	LEVEL OF AUTHORITY	OTHER CATEGORIES DATE OF LATEST EST	OTHER PARTICIPATION OTHER CAT FUNDS CATEGORY 6 FUNDS EST CONST COST
BROWNWOOD	COMANCHE	CR	0923-17-022	0.1	2004	C		$0
DESCRIPTION:	REPLACE BRIDGE AND APPROACHES							$0
LIMITS FROM:	ON CR 113 AT STAGG CREEK			TO: .				$164,842
EXIST. FACILITY:	RURAL UNDIVIDED		PROP. FACILITY: RURAL UNDIVIDED				02/2004	$164,842
BROWNWOOD	COMANCHE	CR	0923-17-047	0.1	2004	C		$0
DESCRIPTION:	REPLACE BRIDGE AND APPROACHES							$0
LIMITS FROM:	ON CR 325 AT LEON RIVER DRAW			TO: .				$113,242
EXIST. FACILITY:	RURAL UNDIVIDED		PROP. FACILITY: RURAL UNDIVIDED				02/2004	$113,242
BROWNWOOD	MILLS	CR	0923-23-012	0.1	2004	C		$0
DESCRIPTION:	REPLACE BRIDGE AND APPROACHES							$0
LIMITS FROM:	ON CR 427 AT BLOWOUT CREEK			TO: .				$161,612
EXIST. FACILITY:	RURAL UNDIVIDED		PROP. FACILITY: RURAL UNDIVIDED				02/2004	$161,612
				BROWNWOOD TOTAL:				$0
				53 PROJECTS				$0
								$439,696
								$439,696

DISTRICT	COUNTY	HWY NO	CONT-SECT-JOB	LENGTH MILES	SCHED DT	LEVEL OF AUTHORITY	OTHER CATEGORIES DATE OF LATEST EST	OTHER PARTICIPATION OTHER CAT FUNDS CATEGORY 6 FUNDS EST CONST COST
BRYAN	BURLESON	FM 1362	0833-11-019	0.1	2004	C	(1)	$0
DESCRIPTION:	REPLACE STRUCTURE							$187,756
LIMITS FROM:	AT CEDAR CREEK			TO: .				$637,349
EXIST. FACILITY:	RURAL UNDIVIDED		PROP. FACILITY: RURAL UNDIVIDED				01/2004	$825,105
BRYAN	MILAM	SH 36	0185-04-039	0.8	2004	C		$0
DESCRIPTION:	REPLACE BRIDGE AND APPROACHES							$0
LIMITS FROM:	AT LITTLE RIVER			TO: .				$8,591,871
EXIST. FACILITY:	RURAL UNDIVIDED		PROP. FACILITY: RURAL UNDIVIDED				02/2004	$8,591,871
BRYAN	MILAM	CR	0917-12-055	0.1	2004	C		$0
DESCRIPTION:	REPLACEMENT OF EXISTING BRIDGE FACILITY							$0
LIMITS FROM:	ON COUNTY ROAD 525			TO: AT LITTLE RIVER				$681,435
EXIST. FACILITY:	RURAL UNDIVIDED		PROP. FACILITY: RURAL UNDIVIDED				01/2004	$681,435
				BRYAN TOTAL:				$0
				128 PROJECTS				$187,756
								$9,910,655
								$10,098,411

DISTRICT	COUNTY	HWY NO	CONT-SECT-JOB	LENGTH MILES	SCHED DT	LEVEL OF AUTHORITY	OTHER CATEGORIES DATE OF LATEST EST	OTHER PARTICIPATION OTHER CAT FUNDS CATEGORY 6 FUNDS EST CONST COST
CHILDRESS	DICKENS	CR	0925-15-003	0.1	2004	C		$0
DESCRIPTION:	REPLACE BRIDGE AND APPROACHES							$0
LIMITS FROM:	CR 339 @ DUCK CREEK			TO: .				$268,816
EXIST. FACILITY:	RURAL UNDIVIDED		PROP. FACILITY: RURAL UNDIVIDED				01/2004	$268,816
CHILDRESS	KING	CR	0925-16-005	0.1	2004	C		$0
DESCRIPTION:	REPLACE BRIDGE AND APPROACHES							$0
LIMITS FROM:	CR 415 @ NORTH CROTON CREEK			TO: .				$284,777
EXIST. FACILITY:	RURAL UNDIVIDED		PROP. FACILITY: RURAL UNDIVIDED				02/2004	$284,777
CHILDRESS	MOTLEY	CR	0925-18-003	0.1	2004	C		$0
DESCRIPTION:	REPLACE BRIDGE AND APPROACHES							$0
LIMITS FROM:	CR 115 @ TOM BALL CREEK			TO: .				$210,614
EXIST. FACILITY:	RURAL UNDIVIDED		PROP. FACILITY: RURAL UNDIVIDED				01/2004	$210,614
CHILDRESS	MOTLEY	CR	0925-18-004	0.1	2004	C		$0
DESCRIPTION:	REPLACE BRIDGE AND APPROACHES							$0
LIMITS FROM:	CR 109 @ ALAMOSA CREEK			TO: .				$154,790
EXIST. FACILITY:	RURAL UNDIVIDED		PROP. FACILITY: RURAL UNDIVIDED				01/2004	$154,790
CHILDRESS	MOTLEY	CR	0925-18-005	0.1	2004	C		$0
DESCRIPTION:	REPLACE BRIDGE AND APPROACHES							$0
LIMITS FROM:	CR 433 @ DRAW			TO: .				$137,665
EXIST. FACILITY:	RURAL UNDIVIDED		PROP. FACILITY: RURAL UNDIVIDED				01/2004	$137,665
				CHILDRESS TOTAL:				$0
				57 PROJECTS				$0
								$1,056,662
								$1,056,662

DISTRICT	COUNTY	HWY NO	CONT-SECT-JOB	LENGTH MILES	SCHED DT	LEVEL OF AUTHORITY	OTHER CATEGORIES DATE OF LATEST EST	OTHER PARTICIPATION OTHER CAT FUNDS CATEGORY 6 FUNDS EST CONST COST
CORPUS CHRISTI	NUECES	CR	0916-35-102	0.1	2004	C		$0
DESCRIPTION:	REPLACE BRIDGE AND APPROACHES							$0
LIMITS FROM:	STR 1 (AA0189001) CR 4 @ CARRETA CR			TO: APPROX 0.15 MI W OF US 77				$274,239
EXIST. FACILITY:	RURAL UNDIVIDED		PROP. FACILITY: RURAL UNDIVIDED				01/2004	$274,239
CORPUS CHRISTI	NUECES	CR	0916-35-103	0.1	2004	C		$0
DESCRIPTION:	REPLACE BRIDGE_AND APPROACHES							$0
LIMITS FROM:	STR (AA0149002) CR 93 @ PINTAS CREE			TO: APPROX 0.95 MI S OF CR 159				$291,481
EXIST. FACILITY:	RURAL UNDIVIDED		PROP. FACILITY: RURAL UNDIVIDED				01/2004	$291,481
CORPUS CHRISTI	NUECES	SH 357	1069-01-024	0.1	2004	C		$0
DESCRIPTION:	REPLACE BRIDGE							$0
LIMITS FROM:	AT LA JOLLA CREEK BRIDGE			TO: .				$900,000
EXIST. FACILITY:	RURAL UNDIVIDED		PROP. FACILITY: RURAL UNDIVIDED				05/2003	$900,000

CORPUS CHRISTI TOTAL: $0
78 PROJECTS $0
$1,465,720
$1,465,720

DISTRICT	COUNTY	HWY NO	CONT-SECT-JOB	LENGTH MILES	SCHED DT	LEVEL OF AUTHORITY	OTHER CATEGORIES DATE OF LATEST EST	OTHER PARTICIPATION OTHER CAT FUNDS CATEGORY 6 FUNDS EST CONST COST
DALLAS	DALLAS	US 80	0095-02-077	0.2	2004	C		$0
DESCRIPTION:	REPLACE BRIDGE AND APPROACHES							$0
LIMITS FROM:	WB FR AT NORTH MESQUITE CREEK			TO: .				$400,000
EXIST. FACILITY:			PROP. FACILITY:				03/2003	$400,000
DALLAS	DALLAS	US 80	0095-02-093	0.1	2004	C		$0
DESCRIPTION:	REPLACE BRIDGE AND APPROACHES							$0
LIMITS FROM:	EB FR AT NORTH MESQUITE CREEK			TO: .				$350,000
EXIST. FACILITY:			PROP. FACILITY:				03/2003	$350,000
DALLAS	DENTON	CR	0918-46-092	0.1	2004	C		$0
DESCRIPTION:	REPLACE BRIDGE AND APPROACHES							$0
LIMITS FROM:	COUNTRY CLUB ROAD			TO: AT GRAVEYARD BROOK				$192,496
EXIST. FACILITY:	RURAL UNDIVIDED		PROP. FACILITY:	RURAL UNDIVIDED			02/2004	$192,496
DALLAS	ELLIS	CS	0918-22-070	0.1	2004	C		$0
DESCRIPTION:	REPLACE BRIDGE & APPROACHES							$0
LIMITS FROM:	RUTHERFORD RD. AT RED OAK CREEK			TO: .				$300,000
EXIST. FACILITY:	RURAL UNDIVIDED		PROP. FACILITY:	RURAL UNDIVIDED			06/2003	$300,000
DALLAS	ELLIS	FM 813	1139-02-014	0.1	2004	C		$0
DESCRIPTION:	REPLACE BRIDGE AND APPROACHES							$0
LIMITS FROM:	AT GROVE CREEK			TO: .				$500,000
EXIST. FACILITY:	RURAL UNDIVIDED		PROP. FACILITY:	RURAL UNDIVIDED			08/2002	$500,000
DALLAS	KAUFMAN	FM 3094	0751-03-033	0.1	2004	C		$0
DESCRIPTION:	REPLACE BRIDGE AND APPROACHES							$0
LIMITS FROM:	AT BOIS D'ARC CREEK			TO: .				$525,000
EXIST. FACILITY:	RURAL UNDIVIDED		PROP. FACILITY:	RURAL UNDIVIDED			09/2003	$525,000
DALLAS	KAUFMAN	FM 1836	1397-01-023	0.1	2004	C		$0
DESCRIPTION:	REPLACE BRIDGE AND APPROACHES							$0
LIMITS FROM:	AT WILLIAMS CREEK			TO: .				$1,000,000
EXIST. FACILITY:	RURAL UNDIVIDED		PROP. FACILITY:	RURAL UNDIVIDED			08/2003	$1,000,000
				DALLAS TOTAL:				$0
				393 PROJECTS				$0
								$3,267,496
								$3,267,496

DISTRICT	COUNTY	HWY NO	CONT-SECT-JOB	LENGTH MILES	SCHED DT	LEVEL OF AUTHORITY	OTHER CATEGORIES DATE OF LATEST EST	OTHER PARTICIPATION OTHER CAT FUNDS CATEGORY 6 FUNDS EST CONST COST
FORT WORTH	ERATH	SH 6	0258-02-043	0.1	2004	C		$0
DESCRIPTION:	REPLACE BRIDGE							$0
LIMITS FROM:	AT GREEN CREEK			TO: .				$1,050,950
EXIST. FACILITY:	RURAL UNDIVIDED		PROP. FACILITY: RURAL UNDIVIDED				02/2004	$1,050,950
FORT WORTH	ERATH	CR	0902-49-043	0.1	2004	C		$0
DESCRIPTION:	PLACE BRIDGE AND APPROACHES							$0
LIMITS FROM:	CR 293 AT GILMORE CREEK			TO: .				$282,070
EXIST. FACILITY:	RURAL UNDIVIDED		PROP. FACILITY: RURAL UNDIVIDED				02/2004	$282,070
FORT WORTH	ERATH	CR	0902-49-046	0.1	2004	C		$0
DESCRIPTION:	REPLACE BRIDGE AND APPROACHES							$0
LIMITS FROM:	CR 146 TO TRIB TO KICKAPOO CREEK			TO: .				$178,656
EXIST. FACILITY:	RURAL UNDIVIDED		PROP. FACILITY: RURAL UNDIVIDED				02/2004	$178,656
FORT WORTH	ERATH	FM 1189	1331-01-011	0.1	2004	C		$0
DESCRIPTION:	REPLACE BRIDGE							$0
LIMITS FROM:	AT TRIBUTARY			TO: KICKAPOO CREEK_(STRUCTURE 1)				$148,921
EXIST. FACILITY:	RURAL UNDIVIDED		PROP. FACILITY: RURAL UNDIVIDED				02/2004	$148,921
FORT WORTH	ERATH	FM 1188	1332-01-025	0.1	2004	C		$0
DESCRIPTION:	REPLACE BRIDGE AND APPROACHES							$0
LIMITS FROM:	AT TRIBUTARY TO NORTH PALUXY			TO: .				$123,360
EXIST. FACILITY:	RURAL UNDIVIDED		PROP. FACILITY: RURAL UNDIVIDED				02/2004	$123,360
FORT WORTH	HOOD	CR	0902-51-016	0.1	2004	C		$0
DESCRIPTION:	REPLACE BRIDGE							$0
LIMITS FROM:	BOWDEN ROAD AT KICKAPOO CREEK			TO: .				$234,358
EXIST. FACILITY:	RURAL UNDIVIDED		PROP. FACILITY: RURAL UNDIVIDED				02/2004	$234,358
FORT WORTH	JACK	SH 148	0391-06-017	0.1	2004	C		$0
DESCRIPTION:	REPLACE BRIDGE							$0
LIMITS FROM:	AT NORTH CREEK RELIEF CHANNEL			TO: .				$1,189,000
EXIST. FACILITY:	RURAL UNDIVIDED		PROP. FACILITY: RURAL UNDIVIDED				01/2003	$1,189,000
FORT WORTH	JACK	SH 148	0391-06-018	0.1	2004	C		$0
DESCRIPTION:	REPLACE BRIDGE							$0
LIMITS FROM:	AT WEST FORK TRINITY RIVER			TO: .				$2,454,000
EXIST. FACILITY:	RURAL UNDIVIDED		PROP. FACILITY: RURAL UNDIVIDED				03/2003	$2,454,000
FORT WORTH	JACK	SH 148	0391-06-020	0.1	2004	C		$0
DESCRIPTION:	REPLACE BRIDGE AND APPROACHES							$0
LIMITS FROM:	SH 148 AT NORTH CREEK RELIEF			TO: .				$1,032,000
EXIST. FACILITY:	RURAL UNDIVIDED		PROP. FACILITY: RURAL UNDIVIDED				01/2003	$1,032,000
FORT WORTH	JACK	CR	0902-40-017	0.1	2004	C		$0
DESCRIPTION:	REPLACE BRIDGE							$0
LIMITS FROM:	LONE STAR RD AT BRANCH OF ELM POOL			TO: .				$283,295
EXIST. FACILITY:	RURAL UNDIVIDED		PROP. FACILITY: RURAL UNDIVIDED				01/2004	$283,295
FORT WORTH	JOHNSON	CS	0902-50-073	0.1	2004	C		$0
DESCRIPTION:	REPLACE BRIDGE AND APPROACHES							$0
LIMITS FROM:	BOONE STREET BRIDGE OVER BNSF RR			TO: IN CLEBURNE				$1,822,718
EXIST. FACILITY:	URBAN UNDIVIDED		PROP. FACILITY: URBAN UNDIVIDED				02/2004	$1,822,718
FORT WORTH	JOHNSON	CR	0902-50-074	0.1	2004	C		$0
DESCRIPTION:	REPLACE BRIDGE AND APPROACHES							$0
LIMITS FROM:	CR 106 AT N FRK CHAMBERS CREEK			TO: .				$212,584
EXIST. FACILITY:	RURAL UNDIVIDED		PROP. FACILITY: RURAL UNDIVIDED				02/2004	$212,584
FORT WORTH	PARKER	CR	0902-38-038	0.1	2004	C		$0
DESCRIPTION:	REPLACE BRIDGE AND APPROACHES							$0
LIMITS FROM:	TIN TOP RD AT THREE MILE BRANCH			TO: .				$290,000
EXIST. FACILITY:	RURAL UNDIVIDED		PROP. FACILITY: RURAL UNDIVIDED				03/2003	$290,000
FORT WORTH	PARKER	CS	0902-38-040	0.1	2004	C		$0
DESCRIPTION:	REPLACE BRIDGE AND APPROACHES							$0
LIMITS FROM:	N FRONT ST AT GRASSY CREEK			TO: .				$332,598
EXIST. FACILITY:	URBAN UNDIVIDED		PROP. FACILITY: URBAN UNDIVIDED				02/2004	$332,598

DISTRICT	COUNTY	HWY NO	CONT-SECT-JOB	LENGTH MILES	SCHED DT	LEVEL OF AUTHORITY	OTHER CATEGORIES DATE OF LATEST EST	OTHER PARTICIPATION OTHER CAT FUNDS CATEGORY 6 FUNDS EST CONST COST
FORT WORTH	PARKER	CR	0902-38-041	0.1	2004	C		$0
DESCRIPTION:	REPLACE BRIDGE AND APPROACHES							$0
LIMITS FROM:	KNOB RD AT TRIB TO WALNUT CREEK			TO: .				$309,941
EXIST. FACILITY:	RURAL UNDIVIDED		PROP. FACILITY: RURAL UNDIVIDED				02/2004	$309,941
FORT WORTH	PARKER	CR	0902-38-047	0.1	2004	C		$0
DESCRIPTION:	REPLACE BRIDGE							$0
LIMITS FROM:	WILSON BEND RD AT WILSON CRK			TO: .				$254,099
EXIST. FACILITY:	RURAL UNDIVIDED		PROP. FACILITY: RURAL UNDIVIDED				01/2004	$254,099
FORT WORTH	PARKER	CR	0902-38-050	0.1	2004	C		$0
DESCRIPTION:	REHABILITATE BRIDGE AND APPROACHES							$0
LIMITS FROM:	FAIRVIEW DRIVE AT BIG GRINDSTONE CR			TO: .				$307,807
EXIST. FACILITY:	RURAL UNDIVIDED		PROP. FACILITY: RURAL UNDIVIDED				02/2004	$307,807
FORT WORTH	PARKER	FM 1189	1468-01-019	0.1	2004	C		$0
DESCRIPTION:	REPLACE BRIDGE AND APPROACHES							$0
LIMITS FROM:	AT BRAZOS RIVER			TO: .				$2,579,093
EXIST. FACILITY:	URBAN UNDIVIDED		PROP. FACILITY: URBAN UNDIVIDED				02/2004	$2,579,093
FORT WORTH	TARRANT	CR	0902-48-462	0.1	2004	C		$0
DESCRIPTION:	REPLACE BRIDGE AND APPROACHES							$0
LIMITS FROM:	ANGLIN DRIVE AT SOUTH CREEK			TO: .				$406,277
EXIST. FACILITY:	URBAN UNDIVIDED		PROP. FACILITY: URBAN UNDIVIDED				02/2004	$406,277
FORT WORTH	TARRANT	CS	0902-48-486	0.1	2004	C		$0
DESCRIPTION:	REHABILITATE OR REPLACE BRIDGE AND APPROACHES							$0
LIMITS FROM:	OLD BENBROOK RD AT TRIB TO WALNUT CREE			TO: IN BENBROOK.				$252,000
EXIST. FACILITY:	URBAN UNDIVIDED		PROP. FACILITY: URBAN UNDIVIDED				05/2002	$252,000
FORT WORTH	TARRANT	CS	0902-48-487	0.1	2004	C		$0
DESCRIPTION:	REPLACE BRIDGE AND APPROACHES							$0
LIMITS FROM:	ROSEDALE ST AT FW & W RR, FORT WORTH			TO: .				$1,240,984
EXIST. FACILITY:	URBAN UNDIVIDED		PROP. FACILITY: URBAN UNDIVIDED				11/2002	$1,240,984
FORT WORTH	WISE	CR	0902-20-050	0.1	2004	C		$0
DESCRIPTION:	REPLACE BRIDGE							$0
LIMITS FROM:	CR 1591 AT SANDY CREEK			TO: .				$316,000
EXIST. FACILITY:	RURAL UNDIVIDED		PROP. FACILITY: RURAL UNDIVIDED				03/2003	$316,000
FORT WORTH	WISE	CR	0902-20-051	0.1	2004	C		$0
DESCRIPTION:	REPLACE BRIDGE AND APPROACHES							$0
LIMITS FROM:	CR MATHERS ROAD AT PANTHER CREEK			TO: .				$427,000
EXIST. FACILITY:	RURAL UNDIVIDED		PROP. FACILITY: RURAL UNDIVIDED				03/2003	$427,000
FORT WORTH	WISE	CR	0902-20-059	0.1	2004	C		$0
DESCRIPTION:	REPLACE BRIDGE AND APPROACHES							$0
LIMITS FROM:	CR 1670 AT PRINGLE CREEK			TO: .				$279,000
EXIST. FACILITY:	RURAL UNDIVIDED		PROP. FACILITY: RURAL UNDIVIDED				03/2003	$279,000
FORT WORTH	WISE	CR	0902-20-060	0.1	2004	C		$0
DESCRIPTION:	REPLACE BRIDGE							$0
LIMITS FROM:	CR 3390 AT WEST FORK OF TRINITY			TO: .				$632,883
EXIST. FACILITY:	RURAL UNDIVIDED		PROP. FACILITY: RURAL UNDIVIDED				10/2003	$632,883
FORT WORTH	WISE	CR	0902-20-061	0.1	2004	C		$0
DESCRIPTION:	REPLACE BRIDGE AND APPROACHES							$0
LIMITS FROM:	CR 2391 AT WATSON CREEK			TO: .				$289,000
EXIST. FACILITY:	RURAL UNDIVIDED		PROP. FACILITY: RURAL UNDIVIDED				03/2003	$289,000
FORT WORTH	WISE	CR	0902-20-062	0.1	2004	C		$0
DESCRIPTION:	REPLACE BRIDGE AND APPROACHES							$0
LIMITS FROM:	CR 2788 AT TRIBUTARY OF BRUSH CREEK			TO: .				$734,827
EXIST. FACILITY:	RURAL UNDIVIDED		PROP. FACILITY: RURAL UNDIVIDED				01/2004	$734,827
FORT WORTH	WISE	CR	0902-20-064	0.1	2004	C		$0
DESCRIPTION:	REPLACE BRIDGE AND APPROACHES							$0
LIMITS FROM:	OLD DENTON HIGHWAY AT TRIB OF SWEET			TO: .				$320,960
EXIST. FACILITY:	RURAL UNDIVIDED		PROP. FACILITY: RURAL UNDIVIDED				02/2004	$320,960

DISTRICT	COUNTY	HWY NO	CONT-SECT-JOB	LENGTH MILES	SCHED DT	LEVEL OF AUTHORITY	OTHER CATEGORIES DATE OF LATEST EST	OTHER PARTICIPATION OTHER CAT FUNDS CATEGORY 6 FUNDS EST CONST COST
FORT WORTH	WISE	CR	0902-20-073	0.1	2004	C		$0
DESCRIPTION:	REPLACE BRIDGE AND APPROACHES							$0
LIMITS FROM:	CR 4790 AT TRIBUTARY OF HOG BRANCH NOR TO: .							$260,000
EXIST. FACILITY:	RURAL UNDIVIDED		PROP. FACILITY: RURAL UNDIVIDED				03/2003	$260,000
FORT WORTH	WISE	FM 718	1098-01-016	0.1	2004	C		$0
DESCRIPTION:	BRIDGE REPL							$0
LIMITS FROM:	AT TRINITY RELIEF			TO: .				$522,000
EXIST. FACILITY:	RURAL UNDIVIDED		PROP. FACILITY: RURAL UNDIVIDED				03/2003	$522,000
FORT WORTH	WISE	FM 718	1098-01-017	0.1	2004	C		$0
DESCRIPTION:	BRIDGE REPL							$0
LIMITS FROM:	AT BURRET CREEK			TO: .				$481,000
EXIST. FACILITY:	RURAL UNDIVIDED		PROP. FACILITY: RURAL UNDIVIDED				03/2003	$481,000
				FORT WORTH TOTAL:				$0
				249 PROJECTS				$0
								$19,247,381
								$19,247,381

DISTRICT	COUNTY	HWY NO	CONT-SECT-JOB	LENGTH MILES	SCHED DT	LEVEL OF AUTHORITY	OTHER CATEGORIES DATE OF LATEST EST	OTHER PARTICIPATION OTHER CAT FUNDS CATEGORY 6 FUNDS EST CONST COST
HOUSTON	FORT BEND	FM 723	0188-09-030	0.5	2004	C		$0
DESCRIPTION:	REPLACE BRIDGE AND APPROACHES							$0
LIMITS FROM:	AT BRAZOS RIVER			TO: .				$6,394,178
EXIST. FACILITY:	RURAL UNDIVIDED		PROP. FACILITY: RURAL UNDIVIDED				02/2004	$6,394,178
HOUSTON	HARRIS	IH 610	0271-14-192	0.1	2004	C		$0
DESCRIPTION:	REHABILITATE BRIDGE AND APPROACHES							$0
LIMITS FROM:	LOOP 137 UNDERPASS			TO: .				$5,035,000
EXIST. FACILITY:	URBAN FREEWAY		PROP. FACILITY: URBAN FREEWAY				05/2002	$5,035,000
HOUSTON	HARRIS	IH 10	0508-01-309	0	2004	C		$0
DESCRIPTION:	FENDER SYSTEM AND SUPPORT COLUMN PROTECTION SYSTEM							$0
LIMITS FROM:	AT SAN JACINTO RIVER			TO: .				$4,000,000
EXIST. FACILITY:			PROP. FACILITY:				06/2003	$4,000,000
				HOUSTON TOTAL:				$0
				174 PROJECTS				$0
								$15,429,178
								$15,429,178

DISTRICT	COUNTY	HWY NO	CONT-SECT-JOB	LENGTH MILES	SCHED DT	LEVEL OF AUTHORITY	OTHER CATEGORIES DATE OF LATEST EST	OTHER PARTICIPATION OTHER CAT FUNDS CATEGORY 6 FUNDS EST CONST COST
LUFKIN	ANGELINA	FM 1819	1795-02-013	0.1	2004	C		$0
DESCRIPTION:	REPLACE BRIDGE AND APPROACHES							$0
LIMITS FROM:	AT SUPULPA CREEK			TO: .				$223,160
EXIST. FACILITY:	RURAL UNDIVIDED		PROP. FACILITY:	RURAL UNDIVIDED			01/2004	$223,160
LUFKIN	HOUSTON	SH 7	0336-01-041	0.1	2004	C		$0
DESCRIPTION:	BRIDGE REPLACEMENT							$0
LIMITS FROM:	AT COCHINO BAYOU_& E. FORK COCHINO BAY			TO: AND LEE CREEK				$2,000,000
EXIST. FACILITY:	RURAL UNDIVIDED		PROP. FACILITY:	RURAL UNDIVIDED			09/2001	$2,000,000
LUFKIN	HOUSTON	FM 357	0940-01-015	0.1	2004	C		$0
DESCRIPTION:	BRIDGE REPLACEMENT							$0
LIMITS FROM:	AT WALLACE CREEK			TO: .				$580,000
EXIST. FACILITY:	RURAL UNDIVIDED		PROP. FACILITY:	RURAL UNDIVIDED			10/2003	$580,000
LUFKIN	POLK	CR	0911-04-038	0.1	2004	C		$0
DESCRIPTION:	BRIDGE REPLACEMENT							$0
LIMITS FROM:	CR 219 AT PINEY CREEK_#003			TO: .				$177,829
EXIST. FACILITY:	RURAL UNDIVIDED		PROP. FACILITY:	RURAL UNDIVIDED			02/2004	$177,829
LUFKIN	POLK	CR	0911-04-039	0.1	2004	C		$0
DESCRIPTION:	BRIDGE REPLACEMENT							$0
LIMITS FROM:	CR 219 AT PINEY CREEK #006			TO: .				$121,386
EXIST. FACILITY:	RURAL UNDIVIDED		PROP. FACILITY:	RURAL UNDIVIDED			02/2004	$121,386
LUFKIN	SABINE	SH 87	0304-02-031	0.1	2004	C		$0
DESCRIPTION:	REPLACE BRIDGE AND APPROACHES							$0
LIMITS FROM:	AT BULL BAY CREEK			TO: .				$623,216
EXIST. FACILITY:	RURAL UNDIVIDED		PROP. FACILITY:	RURAL UNDIVIDED			02/2004	$623,216
LUFKIN	SABINE	SH 87	0304-02-032	0.1	2004	C		$0
DESCRIPTION:	REPLACE BRIDGE AND APPROACHES							$0
LIMITS FROM:	AT COLOROW CREEK			TO: .				$653,245
EXIST. FACILITY:	RURAL UNDIVIDED		PROP. FACILITY:	RURAL UNDIVIDED			02/2004	$653,245
LUFKIN	SABINE	CR	0911-29-025	0.1	2004	C		$0
DESCRIPTION:	BRIDGE REPLACEMENT							$0
LIMITS FROM:	CR 185 AT BOREGAS CREEK			TO: .				$301,787
EXIST. FACILITY:	RURAL UNDIVIDED		PROP. FACILITY:	RURAL UNDIVIDED			02/2004	$301,787
LUFKIN	SABINE	VA	0911-29-026	0.1	2004	C		$0
DESCRIPTION:	BRIDGE REPLACEMENT							$0
LIMITS FROM:	CR 250 AT WATTS CREEK			TO: .				$217,883
EXIST. FACILITY:	RURAL UNDIVIDED		PROP. FACILITY:	RURAL UNDIVIDED			02/2004	$217,883
LUFKIN	SAN AUGUSTI	CR	0911-30-015	0.1	2004	C		$0
DESCRIPTION:	REPLACE BRIDGE AND APPROACHES							$0
LIMITS FROM:	COUNTY ROAD 130 AT SANDY CREEK			TO: .				$207,640
EXIST. FACILITY:	RURAL UNDIVIDED		PROP. FACILITY:	RURAL UNDIVIDED			02/2004	$207,640
LUFKIN	SHELBY	SH 87	0064-01-058	0.1	2004	C		$0
DESCRIPTION:	REPLACE BRIDGE AND APPROACHES							$0
LIMITS FROM:	AT TENAHA CREEK			TO: .				$700,000
EXIST. FACILITY:	RURAL UNDIVIDED		PROP. FACILITY:	RURAL UNDIVIDED			10/2003	$700,000
LUFKIN	SHELBY	US 59	0175-04-067	0.1	2004	C		$0
DESCRIPTION:	REPLACE BRIDGES AND APPROACHES							$0
LIMITS FROM:	AT RISINGER AND BOWLIN CREEKS			TO: .				$2,780,000
EXIST. FACILITY:	RURAL UNDIVIDED		PROP. FACILITY:	RURAL UNDIVIDED			10/2003	$2,780,000
LUFKIN	SHELBY	FM 414	0743-03-012	0.1	2004	C		$0
DESCRIPTION:	REPLACE BRIDGE AND APPROACHES							$0
LIMITS FROM:	AT PRAIRIE CREEK			TO: .				$1,400,000
EXIST. FACILITY:	RURAL UNDIVIDED		PROP. FACILITY:	RURAL UNDIVIDED			10/2003	$1,400,000
LUFKIN	SHELBY	FM 414	0743-03-013	0.1	2004	C		$0
DESCRIPTION:	REPLACE BRIDGE AND APPROACHES							$0
LIMITS FROM:	AT CANEY CREEK			TO: .				$300,000
EXIST. FACILITY:	RURAL UNDIVIDED		PROP. FACILITY:	RURAL UNDIVIDED			10/2003	$300,000

DISTRICT	COUNTY	HWY NO	CONT-SECT-JOB	LENGTH MILES	SCHED DT	LEVEL OF AUTHORITY	OTHER CATEGORIES DATE OF LATEST EST	OTHER PARTICIPATION OTHER CAT FUNDS CATEGORY 6 FUNDS EST CONST COST
LUFKIN	SHELBY	CR	0911-39-016	0.1	2004	C		$0
DESCRIPTION:	BRIDGE REPLACEMENT							$0
LIMITS FROM:	CR 138 AT CHICKEN BAYOU #002			TO: .				$200,000
EXIST. FACILITY:	RURAL UNDIVIDED		PROP. FACILITY: RURAL UNDIVIDED				04/2002	$200,000
LUFKIN	SHELBY	FM 947	1195-01-019	0.1	2004	C		$0
DESCRIPTION:	REPLACEMENT OF BRIDGE AND APPROACHES							$0
LIMITS FROM:	FLAT FORK CREEK TRIBUTARY			TO: .				$523,399
EXIST. FACILITY:	RURAL UNDIVIDED		PROP. FACILITY: RURAL UNDIVIDED				02/2004	$523,399
LUFKIN	TRINITY	FM 358	0931-05-022	0.1	2004	C		$0
DESCRIPTION:	BRIDGE REPLACEMENT							$0
LIMITS FROM:	AT PINEY CREEK			TO: .				$550,000
EXIST. FACILITY:	RURAL UNDIVIDED		PROP. FACILITY: RURAL UNDIVIDED				07/2002	$550,000
				LUFKIN TOTAL:				$0
				128 PROJECTS				$0
								$11,559,545
								$11,559,545

DISTRICT	COUNTY	HWY NO	CONT-SECT-JOB	LENGTH MILES	SCHED DT	LEVEL OF AUTHORITY	OTHER CATEGORIES DATE OF LATEST EST	OTHER PARTICIPATION OTHER CAT FUNDS CATEGORY 6 FUNDS EST CONST COST
PARIS	GRAYSON	SH 56	0045-04-049	0.2	2004	C	(1)	$0
DESCRIPTION:	REPL BR & APPR							$550,000
LIMITS FROM:	@ CHOCTAW CREEK			TO: .				$1,432,361
EXIST. FACILITY:	RURAL UNDIVIDED		PROP. FACILITY: RURAL UNDIVIDED				01/2004	$1,982,361
PARIS	GRAYSON	SH 56	0045-04-050	0.1	2004	C		$0
DESCRIPTION:	REPL BR & APPR							$0
LIMITS FROM:	@ MILL CREEK			TO: .				$484,722
EXIST. FACILITY:	RURAL UNDIVIDED		PROP. FACILITY: RURAL UNDIVIDED				01/2004	$484,722
				PARIS TOTAL:				$0
				218 PROJECTS				$550,000
								$1,917,083
								$2,467,083

DISTRICT	COUNTY	HWY NO	CONT-SECT-JOB	LENGTH MILES	SCHED DT	LEVEL OF AUTHORITY	OTHER CATEGORIES DATE OF LATEST EST	OTHER PARTICIPATION OTHER CAT FUNDS CATEGORY 6 FUNDS EST CONST COST
PHARR	HIDALGO	CR	0921-02-057	0.6	2004	C		$0
DESCRIPTION:	REPLACE BRIDGE AND APPROACHES							$0
LIMITS FROM:	DRAINAGE DITCH___(STR #AA03-44-002)			TO:	(CR 344)			$323,517
EXIST. FACILITY:	RURAL UNDIVIDED		PROP. FACILITY:		RURAL UNDIVIDED		02/2004	$323,517
PHARR	HIDALGO	CR	0921-02-113	0.6	2004	C		$0
DESCRIPTION:	REPLACE BRIDGE AND APPROACHES							$0
LIMITS FROM:	MISSION MAIN CANAL			TO:	(CR 633) STR#AA06-33-001			$442,927
EXIST. FACILITY:	RURAL UNDIVIDED		PROP. FACILITY:		RURAL UNDIVIDED		02/2004	$442,927
PHARR	HIDALGO	CS	0921-02-114	0.1	2004	C		$0
DESCRIPTION:	REPLACE BRIDGE & APPROACHES							$0
LIMITS FROM:	ON MILE 4 N RD (LARK AVE) AT			TO:	EDINBURG MAIN CANAL (STR NO K004-90			$318,546
EXIST. FACILITY:			PROP. FACILITY:				02/2004	$318,546
PHARR	STARR	FM 650	0038-10-006	0.3	2004	C	(11)	$0
DESCRIPTION:	REPLACE BRIDGE AND APPROACHES							$403,000
LIMITS FROM:	AT DRAW, APPROX 0.5 MI W OF US 83			TO:	.			$239,475
EXIST. FACILITY:	RURAL UNDIVIDED		PROP. FACILITY:		RURAL UNDIVIDED		08/2002	$642,475
PHARR	STARR	CR	0921-26-011	0.1	2004	C		$0
DESCRIPTION:	REPLACE BRIDGE & RECONSTRUCT APPROACHES							$0
LIMITS FROM:	CR 149			TO:	AT ARROYO MINITA			$236,406
EXIST. FACILITY:	RURAL UNDIVIDED		PROP. FACILITY:		RURAL UNDIVIDED		02/2004	$236,406
PHARR	STARR	CR	0921-26-012	0.1	2004	C		$0
DESCRIPTION:	REPLACE BRIDGE AND APPROACHES							$0
LIMITS FROM:	CR 127 OVER UNNAMED CREEK			TO:	(CHAPENO ROAD)			$124,440
EXIST. FACILITY:	RURAL UNDIVIDED		PROP. FACILITY:		RURAL UNDIVIDED		12/2003	$124,440
				PHARR TOTAL:				$0
				28 PROJECTS				$403,000
								$1,685,311
								$2,088,311

DISTRICT	COUNTY	HWY NO	CONT-SECT-JOB	LENGTH MILES	SCHED DT	LEVEL OF AUTHORITY	OTHER CATEGORIES DATE OF LATEST EST	OTHER PARTICIPATION OTHER CAT FUNDS CATEGORY 6 FUNDS EST CONST COST
SAN ANGELO	CONCHO	CR	0907-15-900	0.1	2004	C		$0
DESCRIPTION:	REPLACE BRIDGE AND APPROACHES							$0
LIMITS FROM:	AT BRADY CREEK			TO: .				$295,000
EXIST. FACILITY:	RURAL UNDIVIDED		PROP. FACILITY: RURAL UNDIVIDED				01/19	$295,000
SAN ANGELO	MENARD	US 190	0396-05-017	0.1	2004	C	(1)	$0
DESCRIPTION:	REPLACE DAMAGED BRIDGE							$65,463
LIMITS FROM:	AT ROCKY CREEK			TO: .				$1,025,490
EXIST. FACILITY:	RURAL UNDIVIDED		PROP. FACILITY: RURAL UNDIVIDED				02/2004	$1,090,953
				SAN ANGELO TOTAL:				$0
				10 PROJECTS				$65,463
								$1,320,490
								$1,385,953

DISTRICT	COUNTY	HWY NO	CONT-SECT-JOB	LENGTH MILES	SCHED DT	LEVEL OF AUTHORITY	OTHER CATEGORIES DATE OF LATEST EST	OTHER PARTICIPATION OTHER CAT FUNDS CATEGORY 6 FUNDS EST CONST COST
SAN ANTONIO	ATASCOSA	CR	0915-13-015	0.1	2004	C		$0
DESCRIPTION:	REPLACE BRIDGE AND APPROACHES							$0
LIMITS FROM:	CR 423 AT LA PARITA CREEK			TO: .				$196,812
EXIST. FACILITY:	RURAL UNDIVIDED		PROP. FACILITY: RURAL UNDIVIDED				04/2002	$196,812
SAN ANTONIO	KENDALL	CR	0915-11-017	0.1	2004	C		$0
DESCRIPTION:	REPLACE BRIDGE & APPROACHES							$0
LIMITS FROM:	ON UPPER BALCONES RD AT MENGER CREE			TO: .				$230,000
EXIST. FACILITY:	RURAL UNDIVIDED		PROP. FACILITY: RURAL UNDIVIDED				03/2003	$230,000
				SAN ANTONIO TOTAL:				$0
				141 PROJECTS				$0
								$426,812
								$426,812

DISTRICT	COUNTY	HWY NO	CONT-SECT-JOB	LENGTH MILES	SCHED DT	LEVEL OF AUTHORITY	OTHER CATEGORIES DATE OF LATEST EST	OTHER PARTICIPATION OTHER CAT FUNDS CATEGORY 6 FUNDS EST CONST COST
TYLER	RUSK	FM 225	0594-03-018	0.6	2004	C		$0
DESCRIPTION:	REPLACE BRIDGE AND APPROACHES							$0
LIMITS FROM:	AT BARNHART CREEK			TO: STR# 006				$1,646,288
EXIST. FACILITY:	RURAL UNDIVIDED		PROP. FACILITY: RURAL UNDIVIDED				02/2004	$1,646,288
TYLER	WOOD	FM 49	0647-01-017	0.5	2004	C	(11)	$0
DESCRIPTION:	REPLACE BRIDGE AND APPROACHES							$205,000
LIMITS FROM:	AT LAKE FORK CREEK			TO: .				$1,851,605
EXIST. FACILITY:	RURAL UNDIVIDED		PROP. FACILITY: RURAL UNDIVIDED				02/2004	$2,056,605
				TYLER TOTAL:				$0
				95 PROJECTS				$205,000
								$3,497,893
								$3,702,893

DISTRICT	COUNTY	HWY NO	CONT-SECT-JOB	LENGTH MILES	SCHED DT	LEVEL OF AUTHORITY	OTHER CATEGORIES DATE OF LATEST EST	OTHER PARTICIPATION OTHER CAT FUNDS CATEGORY 6 FUNDS EST CONST COST
WACO	FALLS	FM 1048	0808-01-047	0.1	2004	C		$0
DESCRIPTION:	REPLACE BRIDGE AND APPROACHES							$0
LIMITS FROM:	@ HOG CREEK			TO:	(STR #5)			$418,545
EXIST. FACILITY:	RURAL UNDIVIDED		PROP. FACILITY:		RURAL UNDIVIDED		01/2004	$418,545
WACO	LIMESTONE	FM 342	0831-02-017	0.1	2004	C		$0
DESCRIPTION:	REPLACE BRIDGE AND APPROACHES							$0
LIMITS FROM:	@ BRANCH OF LITTLE			TO:	COTTONWOOD CREEK			$350,306
EXIST. FACILITY:	RURAL UNDIVIDED		PROP. FACILITY:		RURAL UNDIVIDED		01/2004	$350,306
				WACO TOTAL:				$0
				126 PROJECTS				$0
								$768,851
								$768,851

DISTRICT	COUNTY	HWY NO	CONT-SECT-JOB	LENGTH MILES	SCHED DT	LEVEL OF AUTHORITY	OTHER CATEGORIES DATE OF LATEST EST	OTHER PARTICIPATION OTHER CAT FUNDS CATEGORY 6 FUNDS EST CONST COST
WICHITA FALLS	CLAY	CR	0903-06-011	0.1	2004	C		$0
DESCRIPTION:	BRIDGE REPLACEMENT							$0
LIMITS FROM:	CR 296 (LONE STAR ROAD) EAST FORK			TO: LITTLE WICHITA RIVER				$221,405
EXIST. FACILITY:	RURAL UNDIVIDED		PROP. FACILITY: RURAL UNDIVIDED				02/2004	$221,405
WICHITA FALLS	CLAY	CR	0903-06-012	0.1	2004	C		$0
DESCRIPTION:	BRIDGE REPLACEMENT							$0
LIMITS FROM:	CR 306 AT DRY FORK LITTLE WICHITA R			TO: .				$154,580
EXIST. FACILITY:	RURAL UNDIVIDED		PROP. FACILITY: RURAL UNDIVIDED				02/2004	$154,580
WICHITA FALLS	WICHITA	FM 368	0804-01-017	0.1	2004	C		$0
DESCRIPTION:	REPLACE BRIDGE AND APPROACHES							$0
LIMITS FROM:	AT WICHITA RIVER			TO: .				$971,724
EXIST. FACILITY:	RURAL UNDIVIDED		PROP. FACILITY: RURAL UNDIVIDED				02/2004	$971,724
WICHITA FALLS	WILBARGER	CR	0903-30-013	0.1	2004	C		$0
DESCRIPTION:	BRIDGE REPLACEMENT							$0
LIMITS FROM:	CR 247 AT PARADISE CREEK			TO: .				$113,455
EXIST. FACILITY:	RURAL UNDIVIDED		PROP. FACILITY: RURAL UNDIVIDED				05/2002	$113,455
WICHITA FALLS	WILBARGER	CR	0903-30-017	0.1	2004	C		$0
DESCRIPTION:	BRIDGE REPLACEMENT							$0
LIMITS FROM:	CR 245 AT PARADISE CREEK			TO: .				$127,845
EXIST. FACILITY:	RURAL UNDIVIDED		PROP. FACILITY: RURAL UNDIVIDED				05/2002	$127,845
WICHITA FALLS	WILBARGER	CR	0903-30-018	0.1	2004	C		$0
DESCRIPTION:	REPLACE BRIDGE AND APPROACHES							$0
LIMITS FROM:	CR 147 AT DRAW			TO: .				$111,600
EXIST. FACILITY:	RURAL UNDIVIDED		PROP. FACILITY: RURAL UNDIVIDED				05/2002	$111,600
				WICHITA FALLS TOTAL:				$0
				59 PROJECTS				$0
								$1,700,609
								$1,700,609

DISTRICT	COUNTY	HWY NO	CONT-SECT-JOB	LENGTH MILES	SCHED DT	LEVEL OF AUTHORITY	OTHER CATEGORIES DATE OF LATEST EST	OTHER PARTICIPATION OTHER CAT FUNDS CATEGORY 6 FUNDS EST CONST COST
YOAKUM	FAYETTE	FM 609	0267-03-022	0.6	2004	C	(1)	$0
DESCRIPTION:	REHABILITATE ROADWAY							$2,200,000
LIMITS FROM:	FM 2436			TO:	2.2 MI NORTH OF FM 2237			$117,927
EXIST. FACILITY:	RURAL UNDIVIDED		PROP. FACILITY:		RURAL UNDIVIDED		01/2004	$2,317,927
YOAKUM	GONZALES	CR	0913-22-023	0.6	2004	C		$0
DESCRIPTION:	REPLACE BRIDGE AND APPROACHES							$0
LIMITS FROM:	CR 364A			TO:	#AA0364001			$174,815
EXIST. FACILITY:	RURAL UNDIVIDED		PROP. FACILITY:		RURAL UNDIVIDED		02/2004	$174,815
YOAKUM	JACKSON	FM 616	0515-01-058	0.3	2004	C		$0
DESCRIPTION:	REPLACE BIRDGE AND APPROACHES							$0
LIMITS FROM:	AT VENADO CREEK DRAW			TO:	STR 515-01-004			$640,000
EXIST. FACILITY:	RURAL UNDIVIDED		PROP. FACILITY:		RURAL UNDIVIDED		11/19	$640,000
YOAKUM	JACKSON	FM 616	0515-01-059	0.6	2004	C		$0
DESCRIPTION:	REPLACE BRIDGE AND APPROACHES							$0
LIMITS FROM:	@ VENADO CREEK			TO:	STR # 0515-01-005			$585,000
EXIST. FACILITY:	RURAL UNDIVIDED		PROP. FACILITY:		RURAL UNDIVIDED		07/19	$585,000
YOAKUM	JACKSON	CR	0913-18-014	1	2004	C		$0
DESCRIPTION:	REPLACE BRIDGE AND APPROACHES							$0
LIMITS FROM:	AT BRUSHY CREEK CR 117			TO:	(CR 280) STR# AA01-17-001			$194,000
EXIST. FACILITY:	RURAL UNDIVIDED		PROP. FACILITY:		RURAL UNDIVIDED		01/2004	$194,000
YOAKUM	JACKSON	CR	0913-18-015	0.6	2004	C		$0
DESCRIPTION:	REPLACE BRIDGE AND APPROACHES							$0
LIMITS FROM:	AT CARANCAHUA CREEK CR 224			TO:	(CR 452) #AA0224001			$361,000
EXIST. FACILITY:	RURAL UNDIVIDED		PROP. FACILITY:		RURAL UNDIVIDED		01/2004	$361,000
YOAKUM	JACKSON	CR	0913-18-016	0.6	2004	C		$0
DESCRIPTION:	REPLACE BRIDGE AND APPROACHES							$0
LIMITS FROM:	AT DRY CREEK CR 147			TO:	(CR 108) #AA0147003			$230,000
EXIST. FACILITY:	RURAL UNDIVIDED		PROP. FACILITY:		RURAL UNDIVIDED		01/19	$230,000
YOAKUM	JACKSON	CR	0913-18-017	0.6	2004	C		$0
DESCRIPTION:	REPLACE BRIDGE AND APPROACHES							$0
LIMITS FROM:	AT WEST CARANCAHUA CREEK CR 245			TO:	(BONNOT ROAD) #AA0245001			$300,000
EXIST. FACILITY:	RURAL UNDIVIDED		PROP. FACILITY:		RURAL UNDIVIDED		01/2004	$300,000

YOAKUM TOTAL: $0
86 PROJECTS $2,200,000
$2,602,742
$4,802,742

STATE TOTAL $0
141 PROJECTS $5,842,316
$101,324,996
$107,167,312

Blank Page

Texas
Department
of Transportation

2005

UNIFIED TRANSPORTATION PROGRAM-

Statewide Preservation Program

EXHIBIT H

CATEGORY 6- RAILROAD GRADE SEPARATIONS
DELAYED FROM PREVIOUS FISCAL YEARS

DRAFT

Blank Page

DISTRICT	COUNTY	HWY NO	CONT-SECT-JOB	LENGTH MILES	SCHED DT	LEVEL OF AUTHORITY	OTHER CATEGORIES DATE OF LATEST EST	OTHER PARTICIPATION OTHER CAT FUNDS CATEGORY 6 FUNDS EST CONST COST
ABILENE	CALLAHAN	US 283	0437-03-016	0.1	2004	C		$0
DESCRIPTION:	REPLACE EXISTING RAILROAD UNDERPASS AND APPROACHES							$0
LIMITS FROM:	AT THE UNION PACIFIC RAILROAD UNDER			TO: IN BAIRD				$3,796,000
EXIST. FACILITY:	RURAL UNDIVIDED		PROP. FACILITY: RURAL UNDIVIDED				05/2002	$3,796,000
				ABILENE TOTAL:				$0
				3 PROJECTS				$0
								$3,796,000
								$3,796,000

DISTRICT	COUNTY	HWY NO	CONT-SECT-JOB	LENGTH MILES	SCHED DT	LEVEL OF AUTHORITY	OTHER CATEGORIES DATE OF LATEST EST	OTHER PARTICIPATION OTHER CAT FUNDS CATEGORY 6 FUNDS EST CONST COST
CHILDRESS	HARDEMAN	SH 6	0097-02-024	0.6	2004	C		$0
DESCRIPTION:	REPLACE RAILROAD UNDERPASS							$0
LIMITS FROM:	194.43' S OF NEWCOMB STREET, N			TO: 5,650.00'				$4,000,000
EXIST. FACILITY:	RURAL UNDIVIDED		PROP. FACILITY: RURAL UNDIVIDED				05/2003	$4,000,000
				CHILDRESS TOTAL:				$0
				4 PROJECTS				$0
								$4,000,000
								$4,000,000

DISTRICT	COUNTY	HWY NO	CONT-SECT-JOB	LENGTH MILES	SCHED DT	LEVEL OF AUTHORITY	OTHER CATEGORIES DATE OF LATEST EST	OTHER PARTICIPATION OTHER CAT FUNDS CATEGORY 6 FUNDS EST CONST COST
DALLAS	DALLAS	FM 1382	1047-03-049	0	2004	C		$1,400,000
DESCRIPTION:	CONSTRUCT RAILROAD GRADE SEPARATION STRUCTURE							$0
LIMITS FROM:	AT UNION PACIFIC RAILROAD CROSSING			TO: (DOT NO. 794 952A)				$8,000,000
EXIST. FACILITY:			PROP. FACILITY:				01/2003	$9,400,000
				DALLAS TOTAL:				$1,400,000
				7 PROJECTS				$0
								$8,000,000
								$9,400,000

DISTRICT	COUNTY	HWY NO	CONT-SECT-JOB	LENGTH MILES	SCHED DT	LEVEL OF AUTHORITY	OTHER CATEGORIES DATE OF LATEST EST	OTHER PARTICIPATION OTHER CAT FUNDS CATEGORY 6 FUNDS EST CONST COST
FORT WORTH	TARRANT	BU 287P	0172-01-042	1	2004	C		$2,695,280
DESCRIPTION:	WIDEN FOUR LANES TO SIX LANE DIVIDED & REPLACE RR UNDERPASS							$0
LIMITS FROM:	ON ROSEDALE ST FROM IH 35W			TO: RIVERSIDE DR IN FORT WORTH				$2,695,280
EXIST. FACILITY:	URBAN UNDIVIDED		PROP. FACILITY: URBAN DIVIDED				05/2002	$5,390,560
FORT WORTH	WISE	US 380	0134-11-026	0	2004	C		$0
DESCRIPTION:	REPLACE RAILROAD UNDERPASS							$0
LIMITS FROM:	AT UNION PACIFIC/MISSOURI PACIFIC R			TO: .				$4,517,989
EXIST. FACILITY:			PROP. FACILITY:				12/2003	$4,517,989
				FORT WORTH TOTAL:				$2,695,280
				9 PROJECTS				$0
								$7,213,269
								$9,908,549

DISTRICT	COUNTY	HWY NO	CONT-SECT-JOB	LENGTH MILES	SCHED DT	LEVEL OF AUTHORITY	OTHER CATEGORIES DATE OF LATEST EST	OTHER PARTICIPATION OTHER CAT FUNDS CATEGORY 6 FUNDS EST CONST COST
LUFKIN	SHELBY	SH 7	0059-05-033	0.2	2004	C		$0
DESCRIPTION:	REPLACE EXISTING RAILROAD UNDERPASS_AND APPROACHES							$0
LIMITS FROM:	AT BNSF RR UNDERPASS,			TO: 0.65 MI E OF SH 87, IN CENTER				$2,000,000
EXIST. FACILITY:	RURAL UNDIVIDED			PROP. FACILITY: RURAL UNDIVIDED			05/2002	$2,000,000
				LUFKIN TOTAL:				$0
				7 PROJECTS				$0
								$2,000,000
								$2,000,000

DISTRICT	COUNTY	HWY NO	CONT-SECT-JOB	LENGTH MILES	SCHED DT	LEVEL OF AUTHORITY	OTHER CATEGORIES DATE OF LATEST EST	OTHER PARTICIPATION OTHER CAT FUNDS CATEGORY 6 FUNDS EST CONST COST
SAN ANTONIO	COMAL	BS 46-C	0016-10-022	0.3	2004	C		$0
DESCRIPTION:	REPLACE RR UNDERPASS & WIDEN TO 4 LANE UNDIVIDED URBAN							$0
LIMITS FROM:	IN NEW BRAUNFELS FROM KESSLER ST TO: HAMPE ST AT UP RR							$4,031,961
EXIST. FACILITY:	URBAN UNDIVIDED PROP. FACILITY: URBAN UNDIVIDED						05/2003	$4,031,961
				SAN ANTONIO TOTAL:				$0
				7 PROJECTS				$0
								$4,031,961
								$4,031,961
				STATE TOTAL				$4,095,280
				7 PROJECTS				$0
								$29,041,230
								$33,136,510