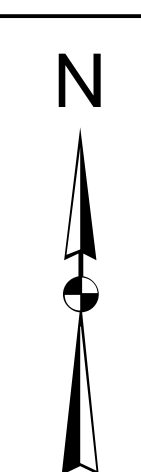


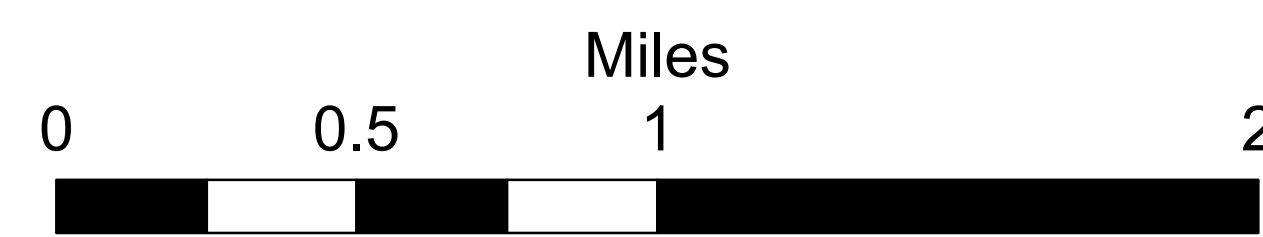
- AADT
- Rds & Streets
- BF
- BI
- BS
- BU
- FM
- FS
- IH
- PR
- RE
- RM
- RR
- RS
- SH
- SL
- SS
- UA
- UP
- US
- Lakes
- Cities
- County

COPYRIGHT 2014 by the Texas Department of Transportation.  
All rights reserved.  
NOTICE: This map has been prepared for internal use by the Texas Department of Transportation. Accuracy is limited to the validity of available data.

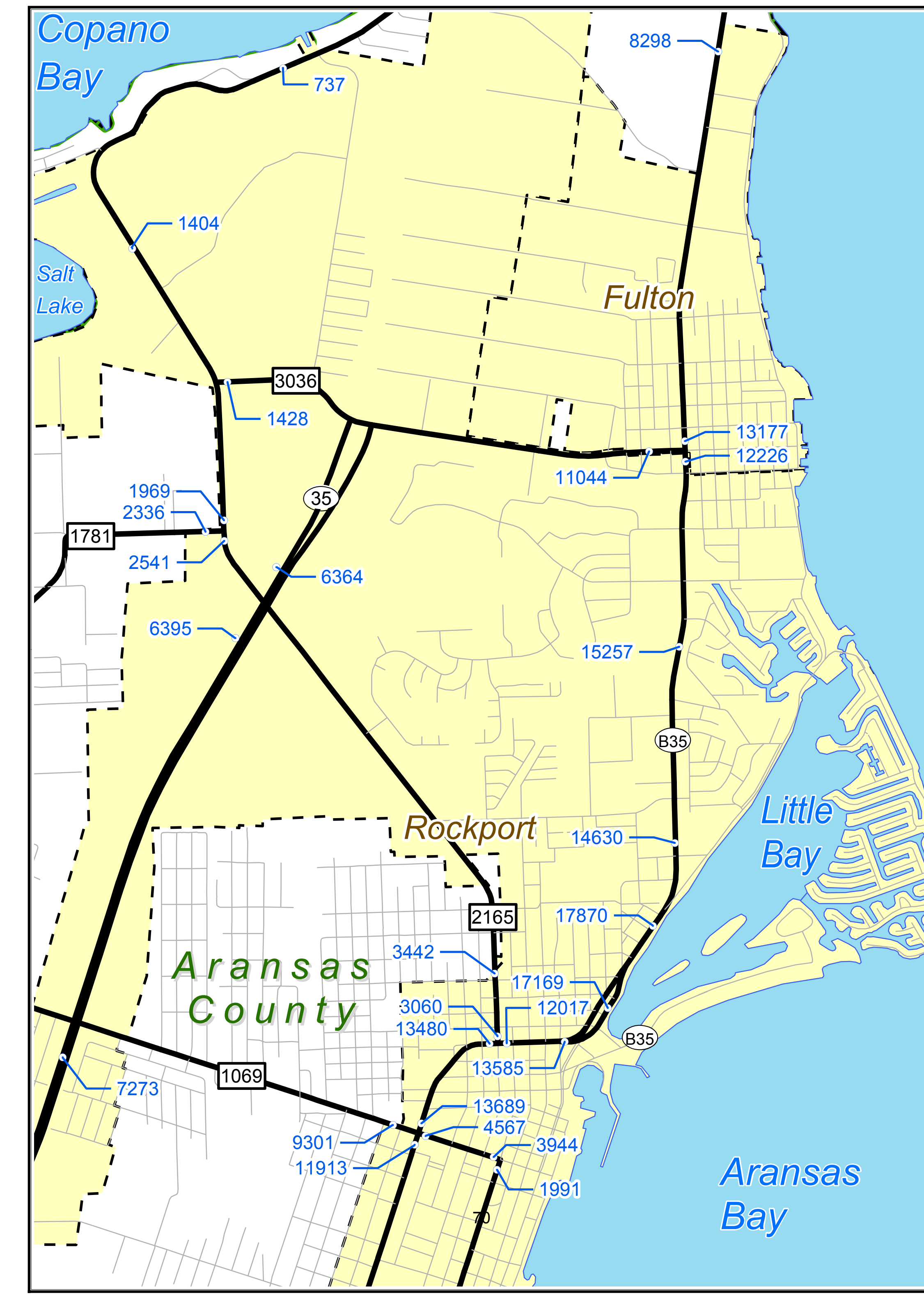
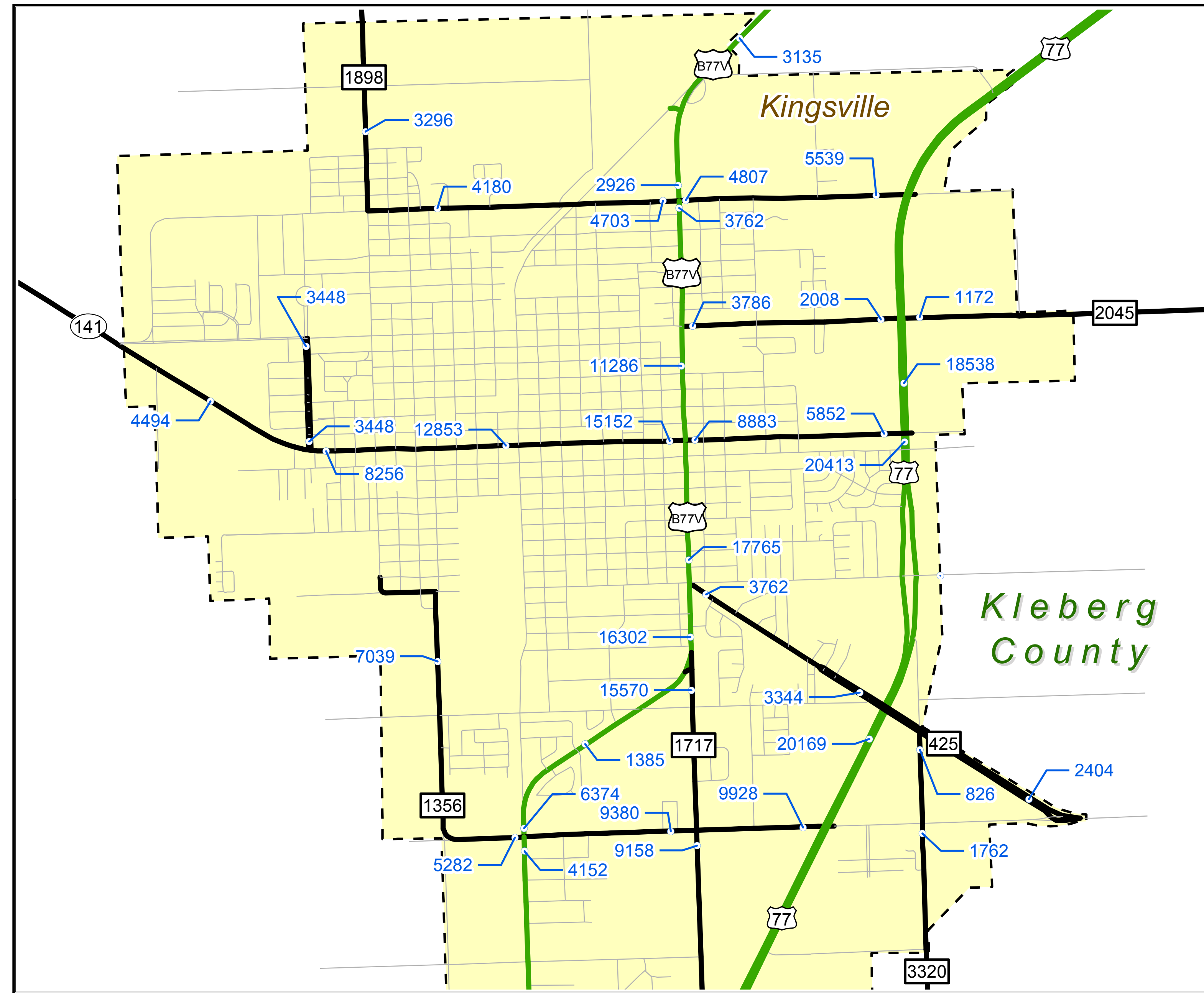
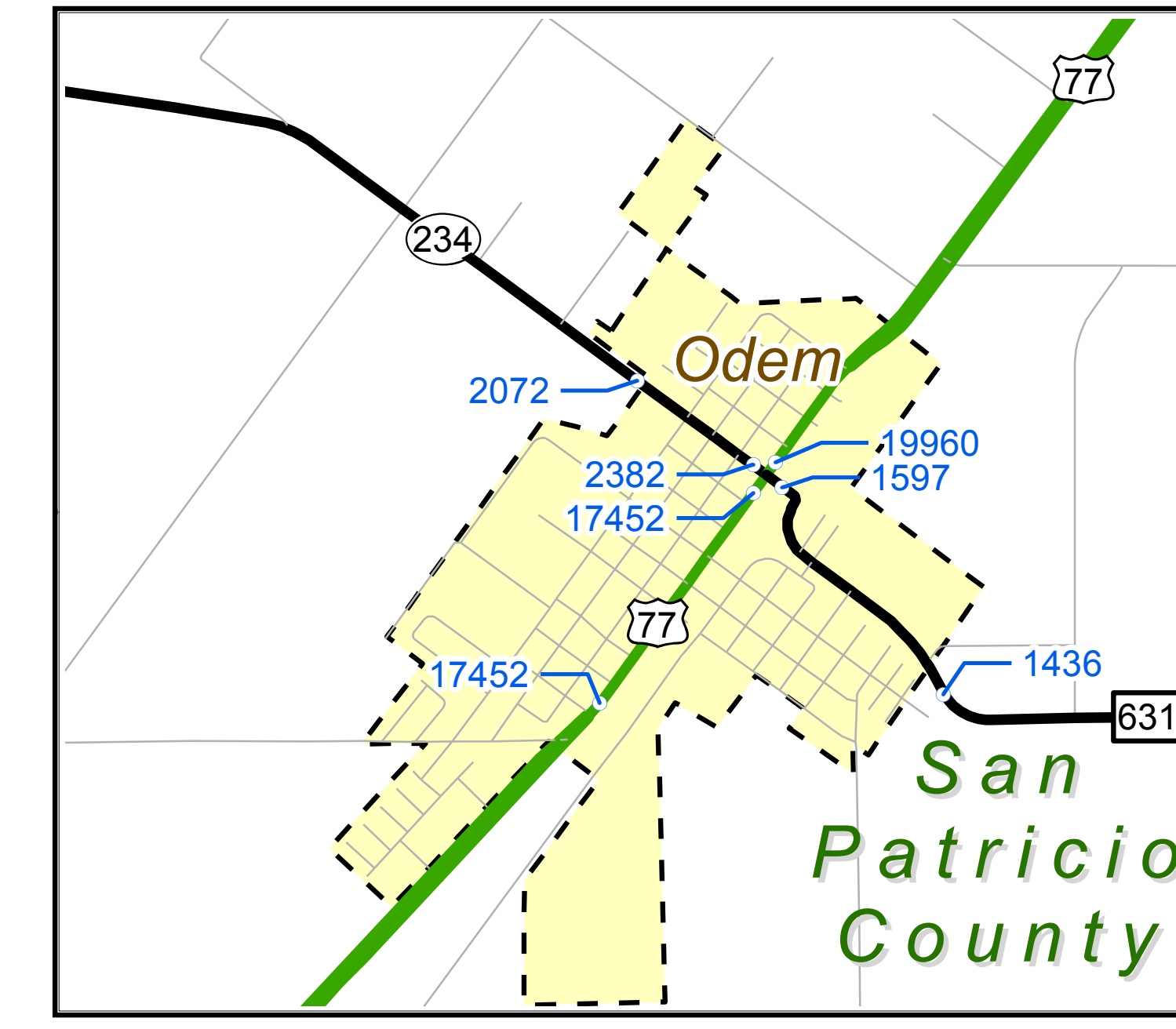
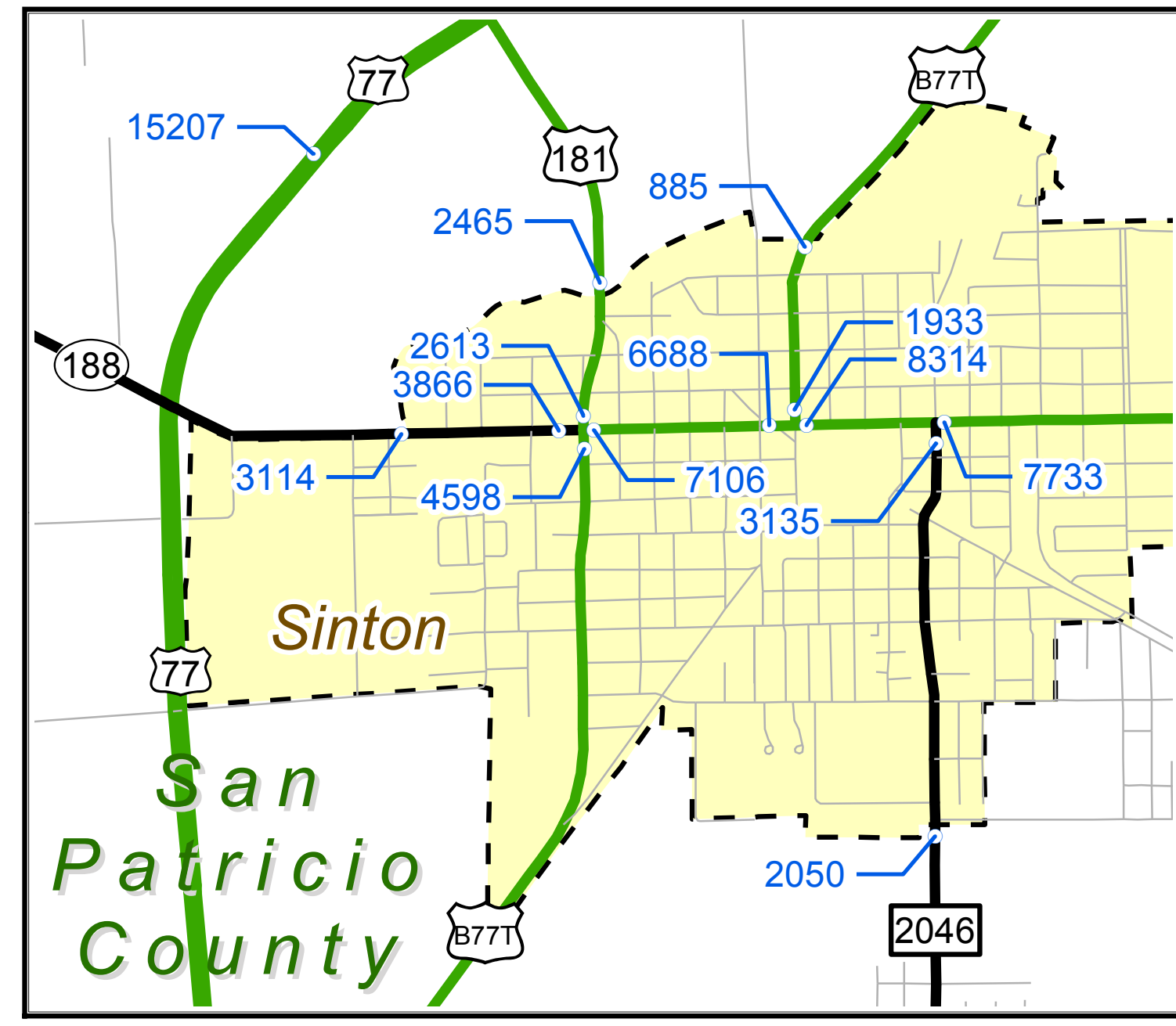


### 2013 CORPUS CHRISTI DISTRICT TRAFFIC MAP

PREPARED BY THE  
Texas Department of Transportation  
Transportation Planning and Programming Division  
IN COOPERATION WITH THE  
U.S. Department of Transportation

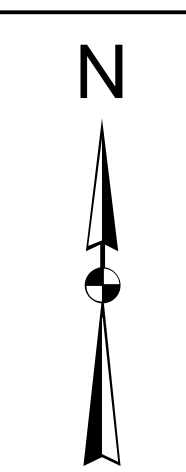






- AADT
- Rds & Streets
- BF
- BI
- BS
- BU
- FM
- FS
- IH
- PR
- RE
- RM
- RR
- RS
- SH
- SL
- SS
- UA
- UP
- US
- 
- Cities
- County
- Bays

COPYRIGHT 2014 by the Texas Department of Transportation.  
 All rights reserved.  
 NOTICE: This map has been prepared for internal use by the  
 Texas Department of Transportation. Accuracy is limited to the  
 validity of available data.



## 2013 CORPUS CHRISTI DISTRICT TRAFFIC MAP

PREPARED BY THE  
 Texas Department of Transportation  
 Transportation Planning and Programming Division  
 IN COOPERATION WITH THE  
 U.S. Department of Transportation

