

- AADT
- Rds and Streets
- BF
- BI
- BS
- BU
- FM
- FS
- IH
- PR
- RE
- RM
- RR
- RS
- SH
- SL
- SS
- UA
- UP
- US
- County
- Cities

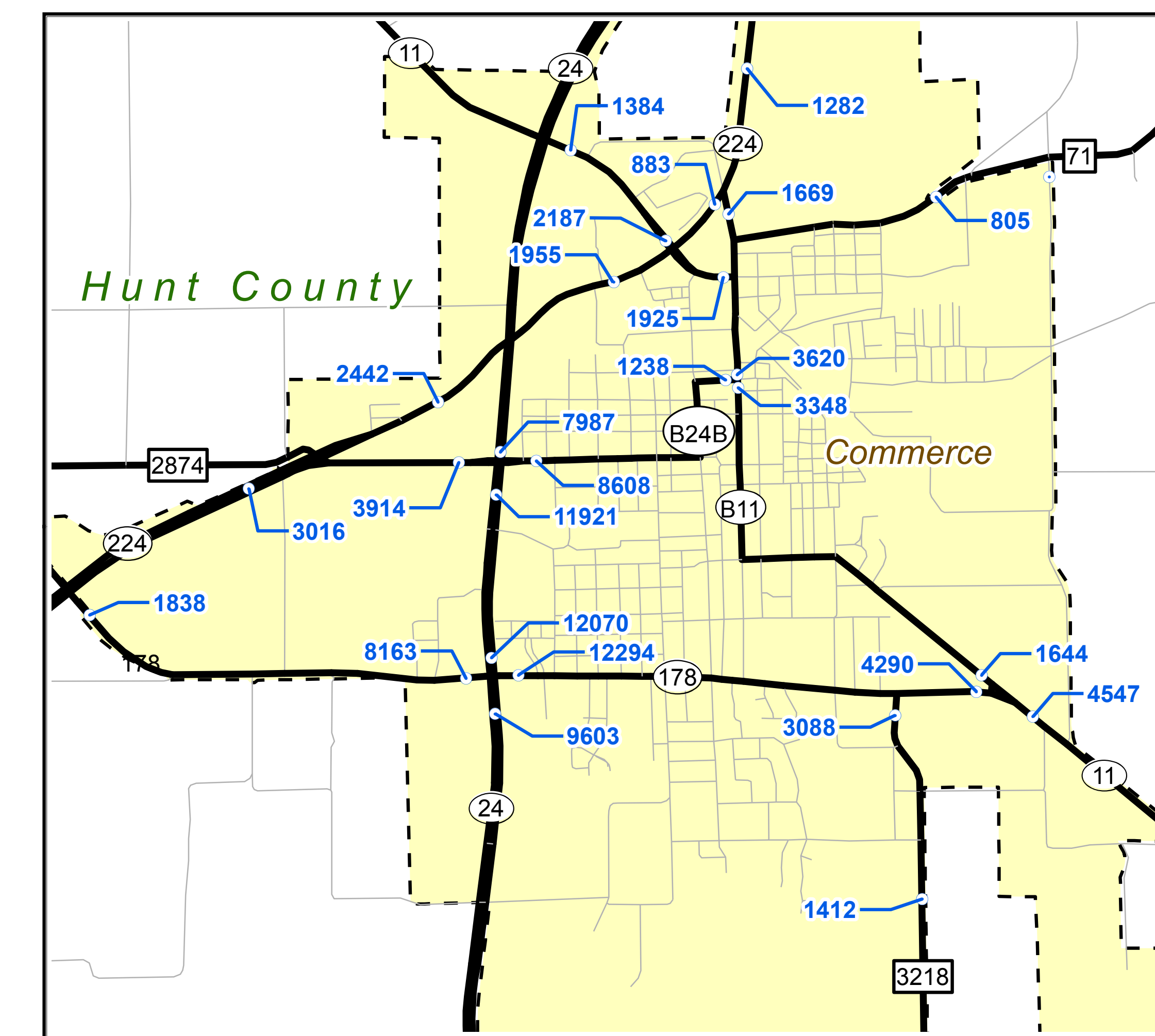
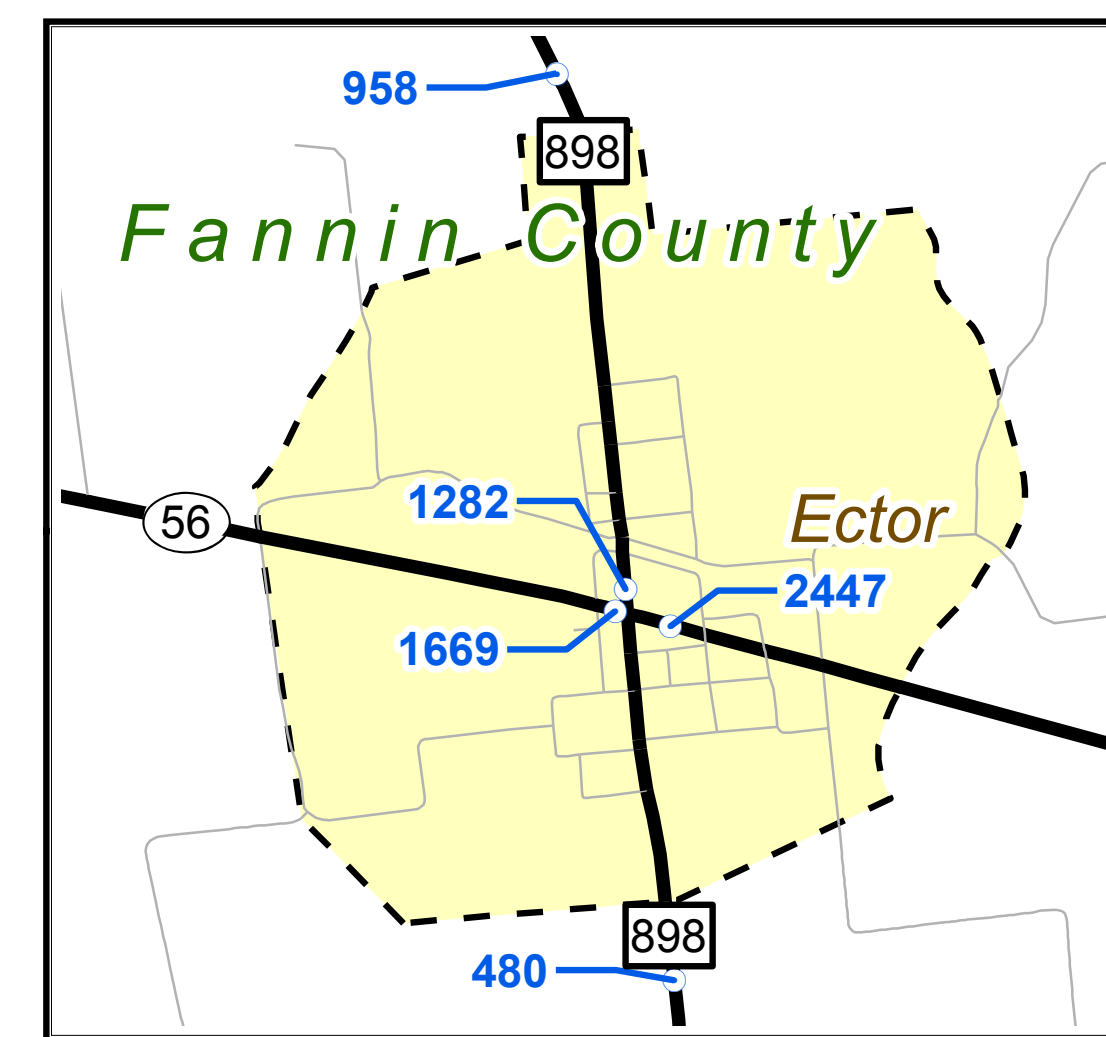
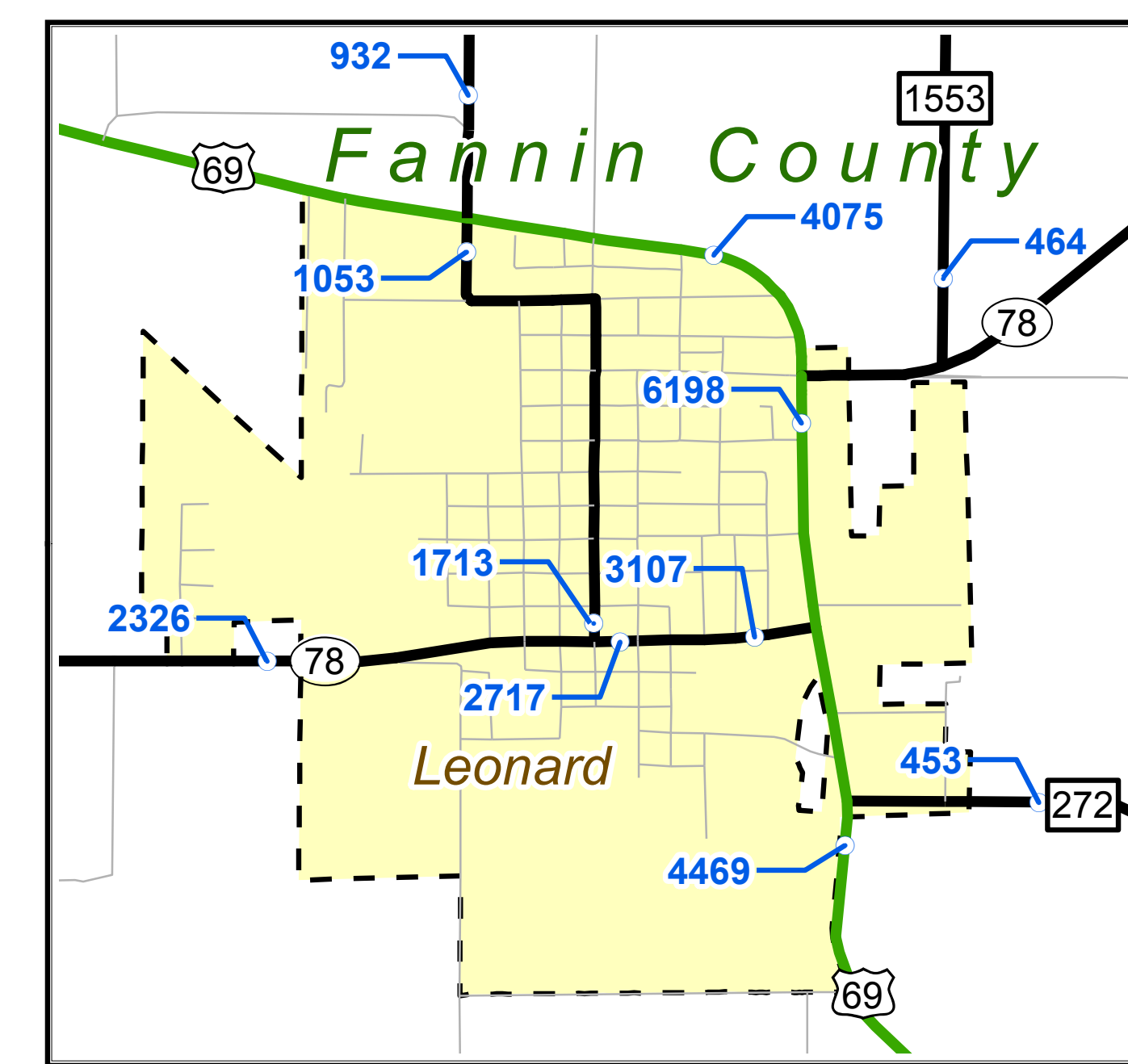
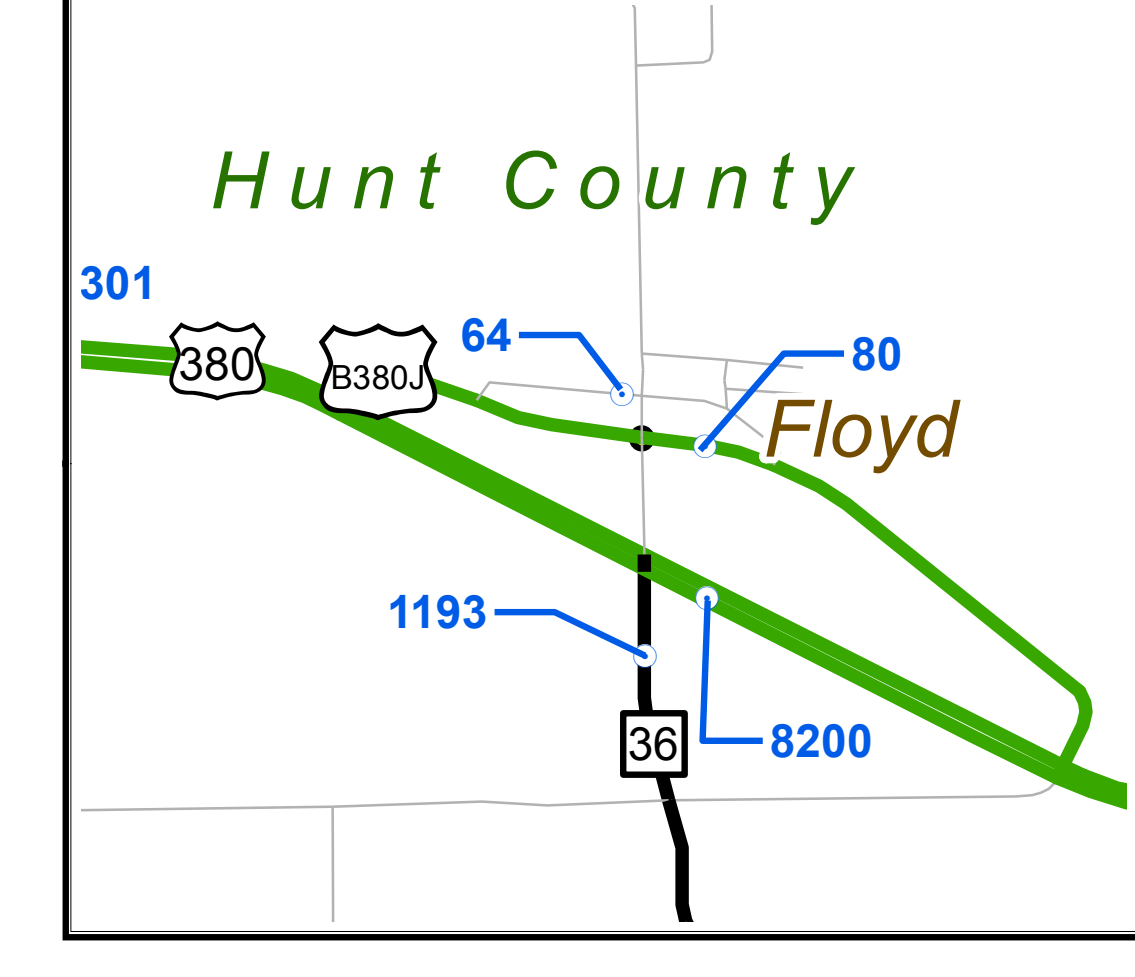
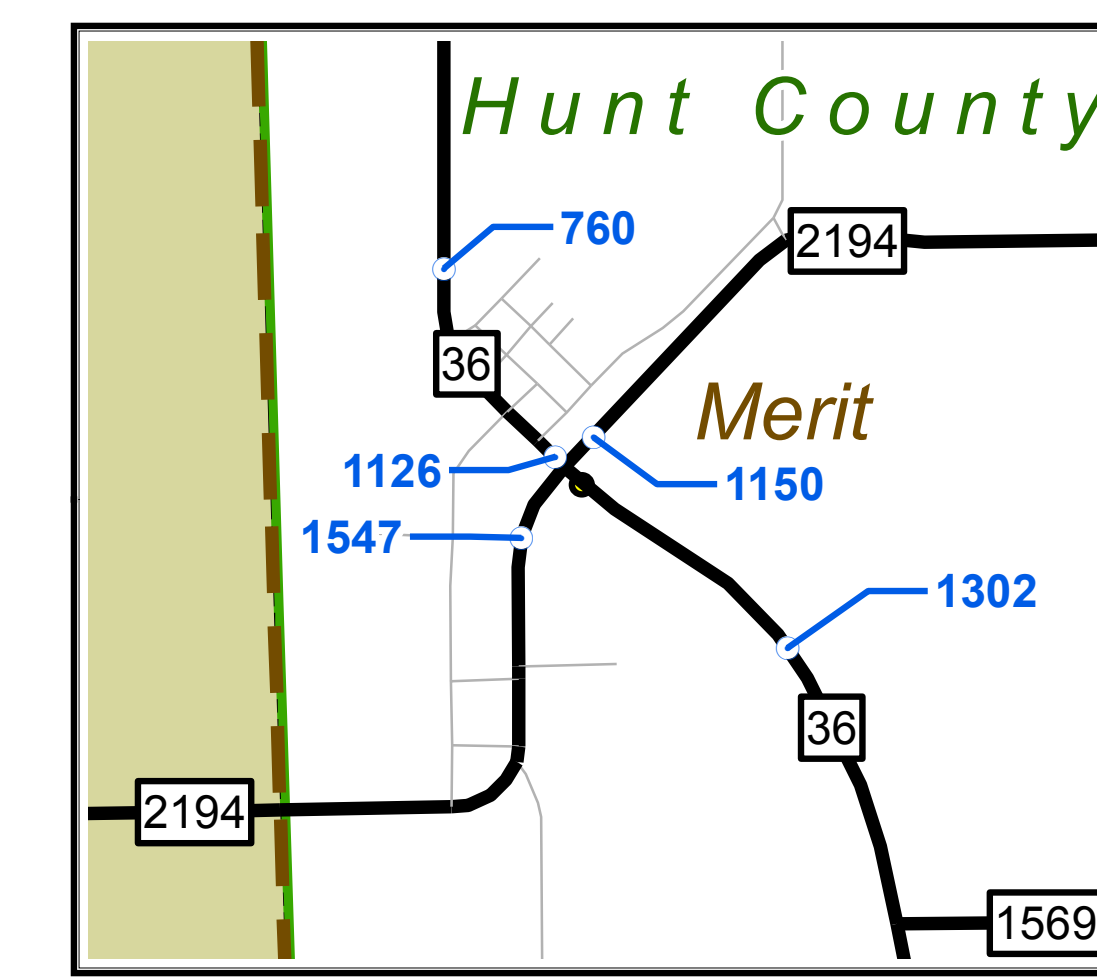
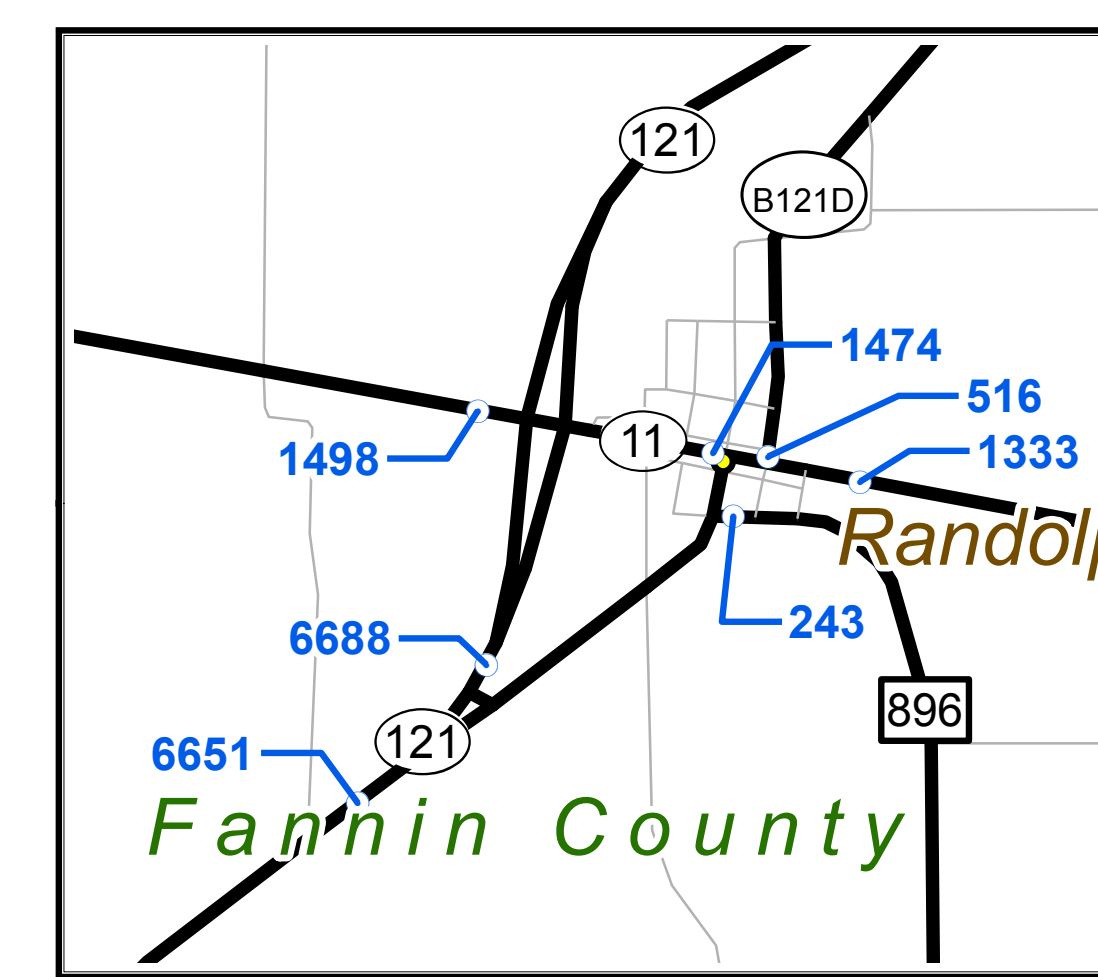
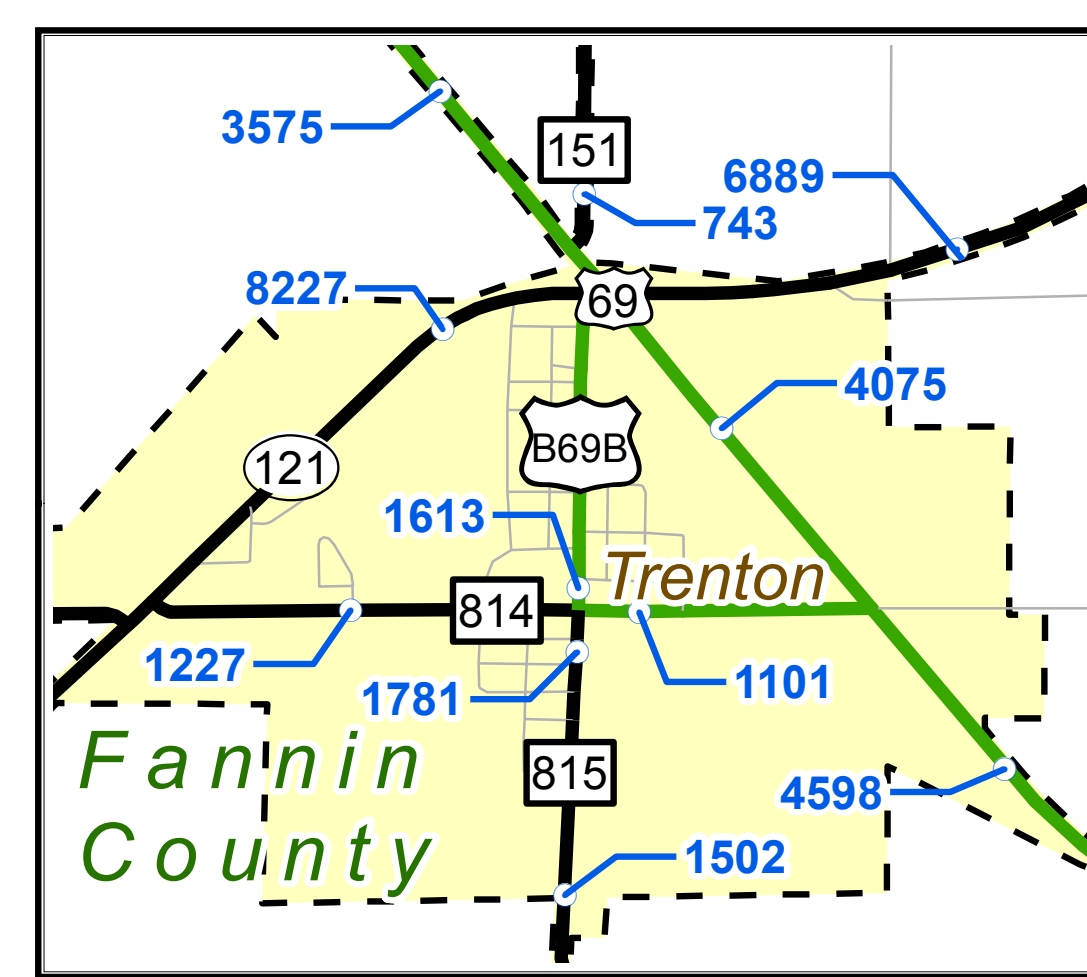
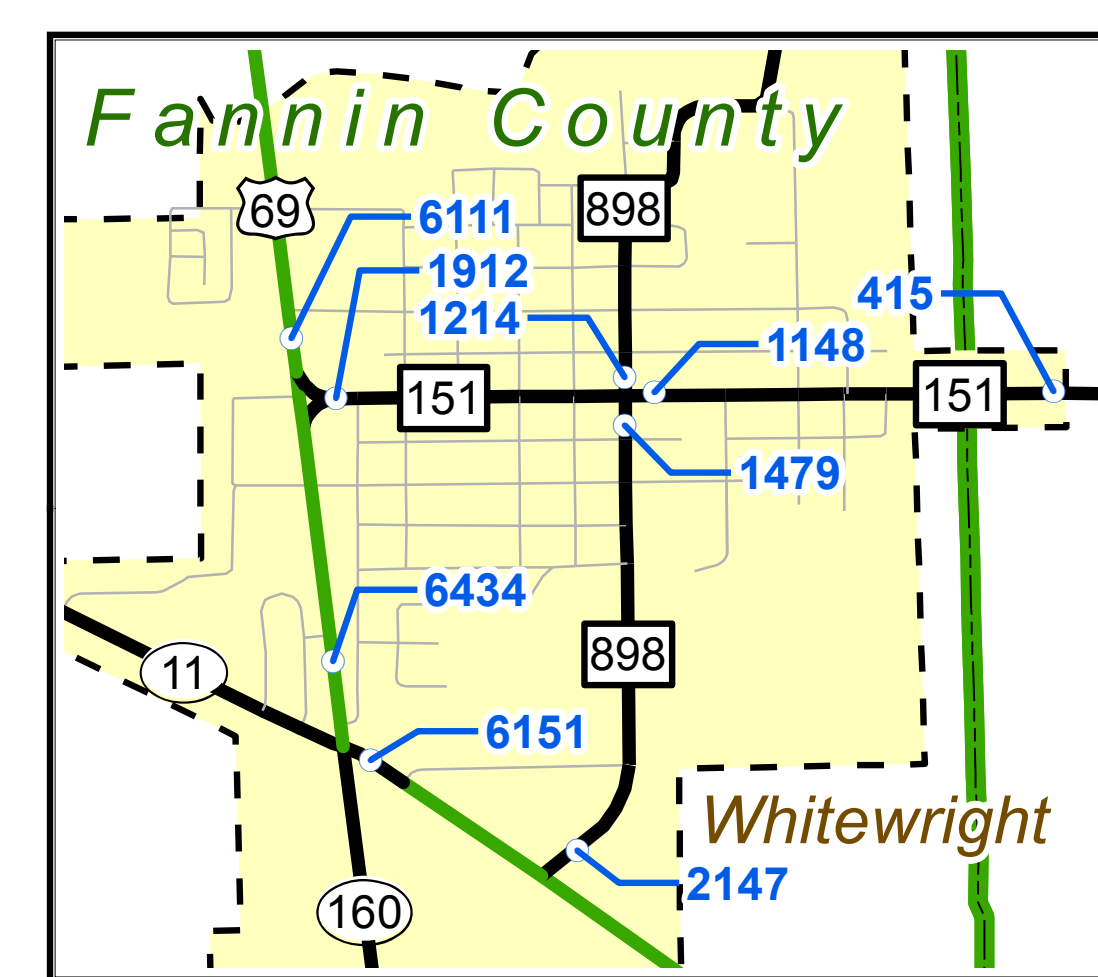
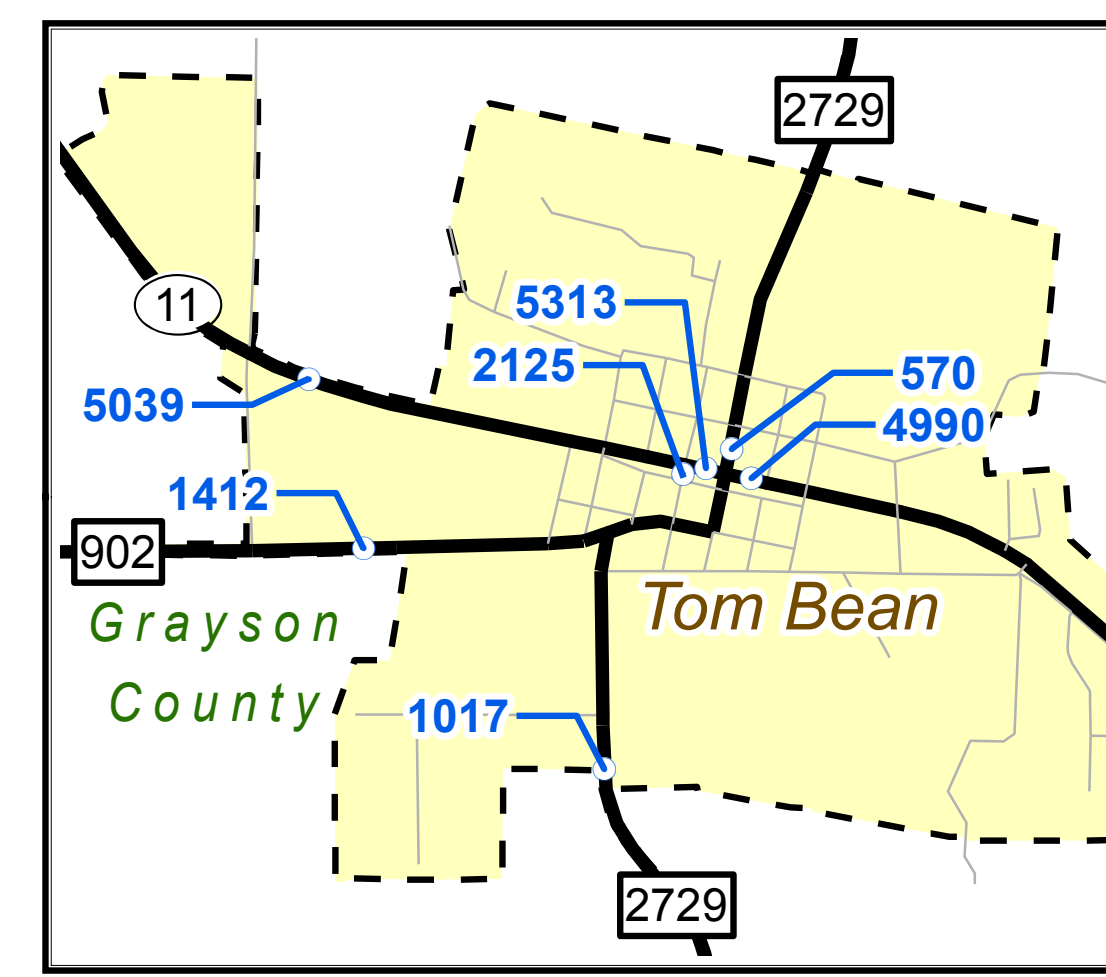
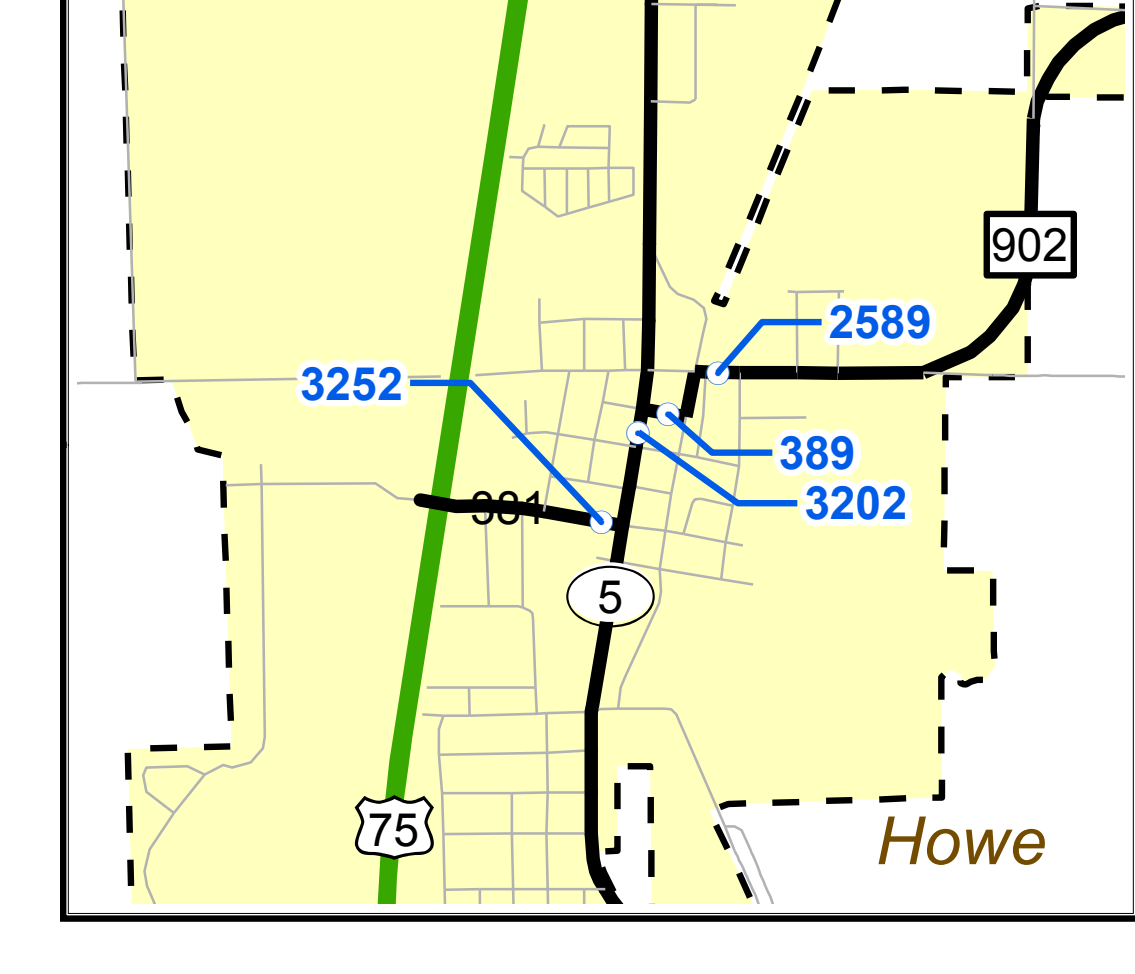
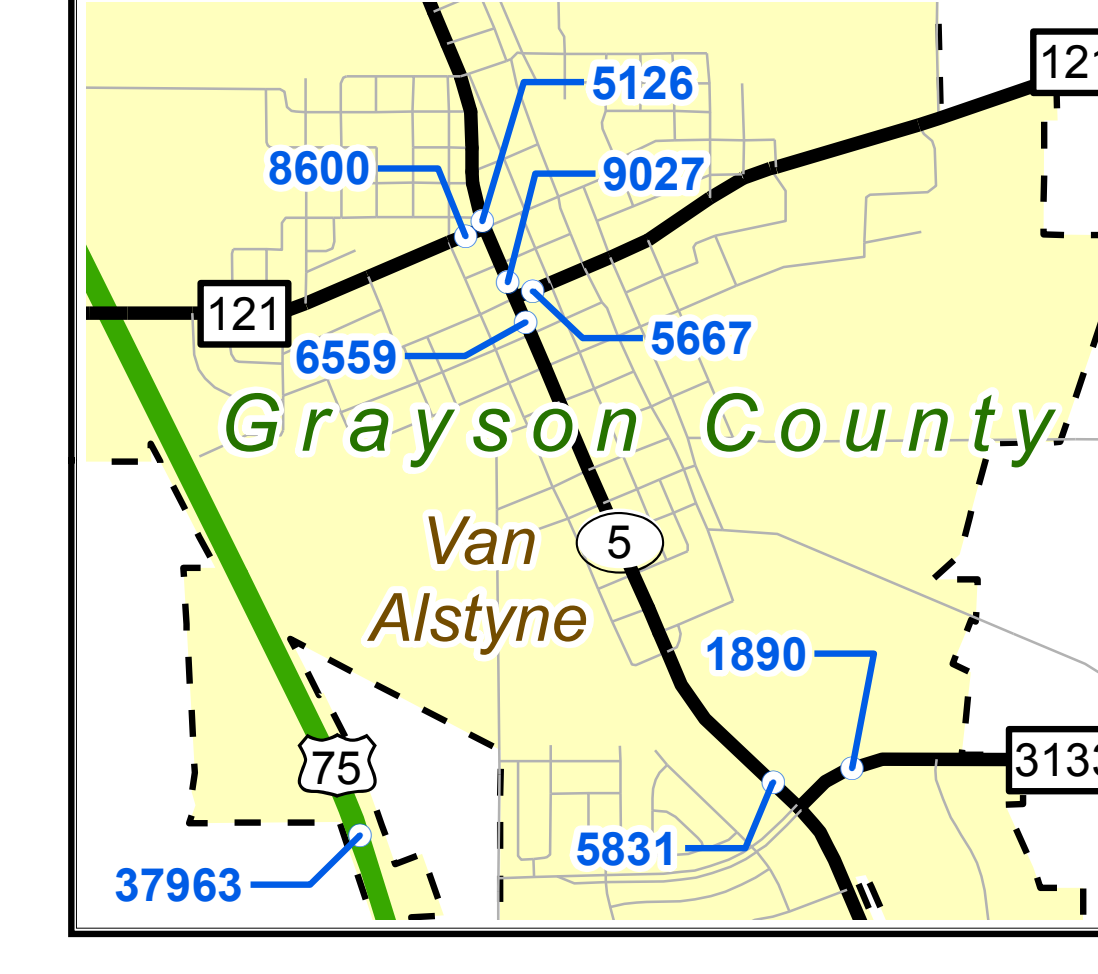
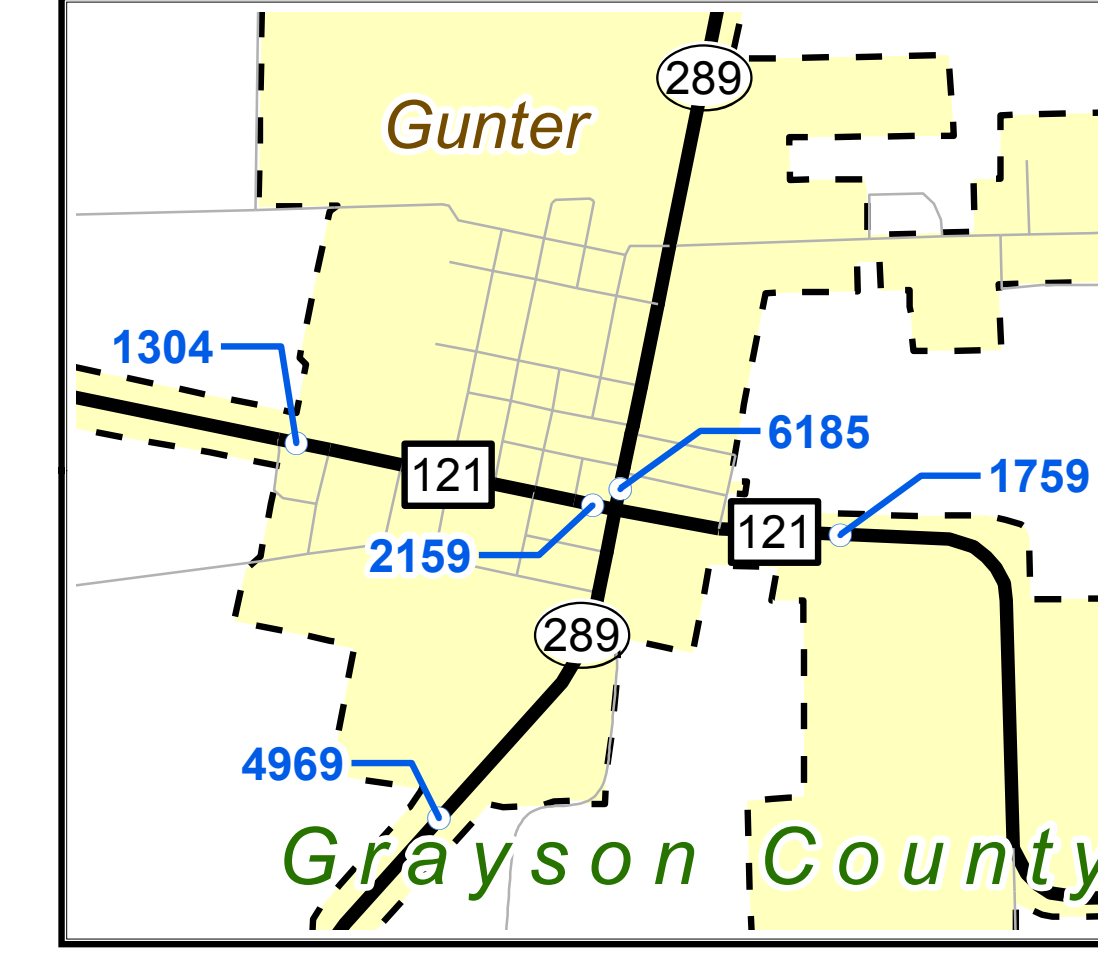
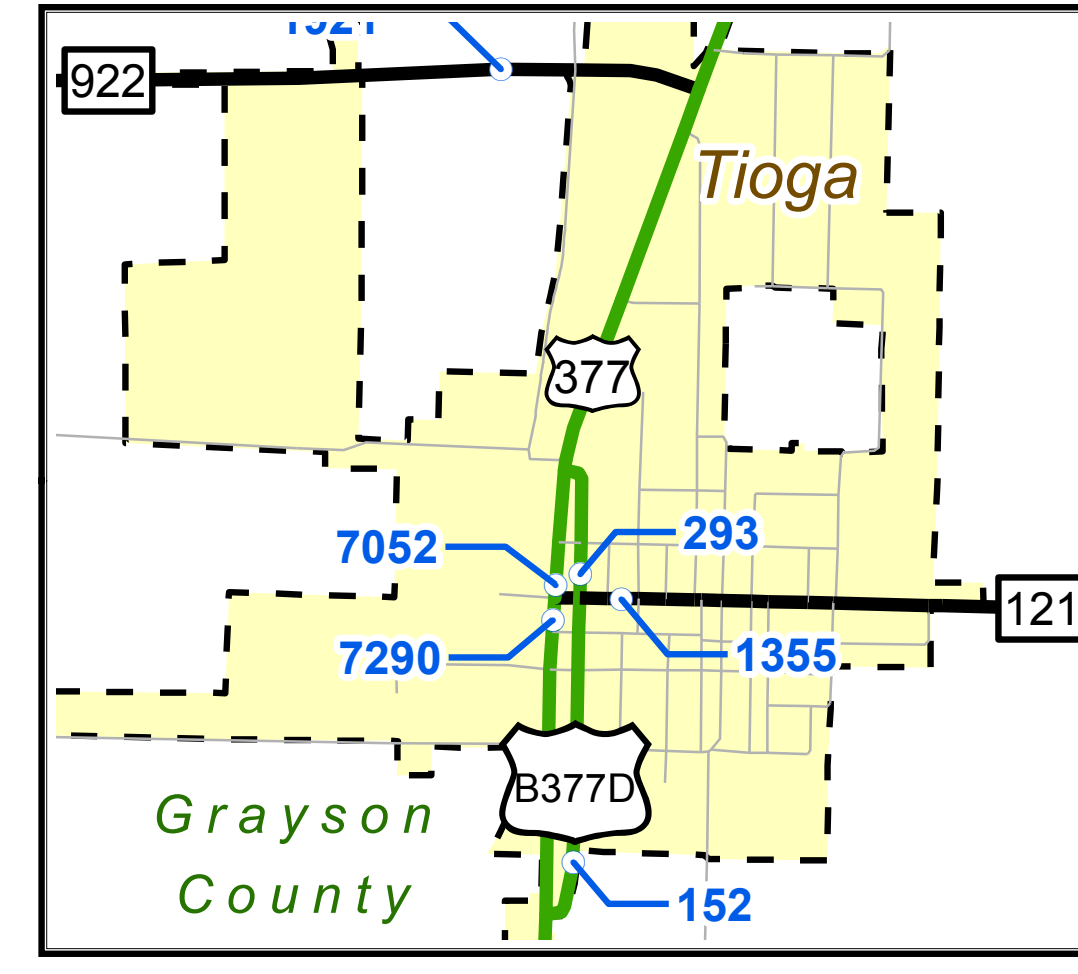
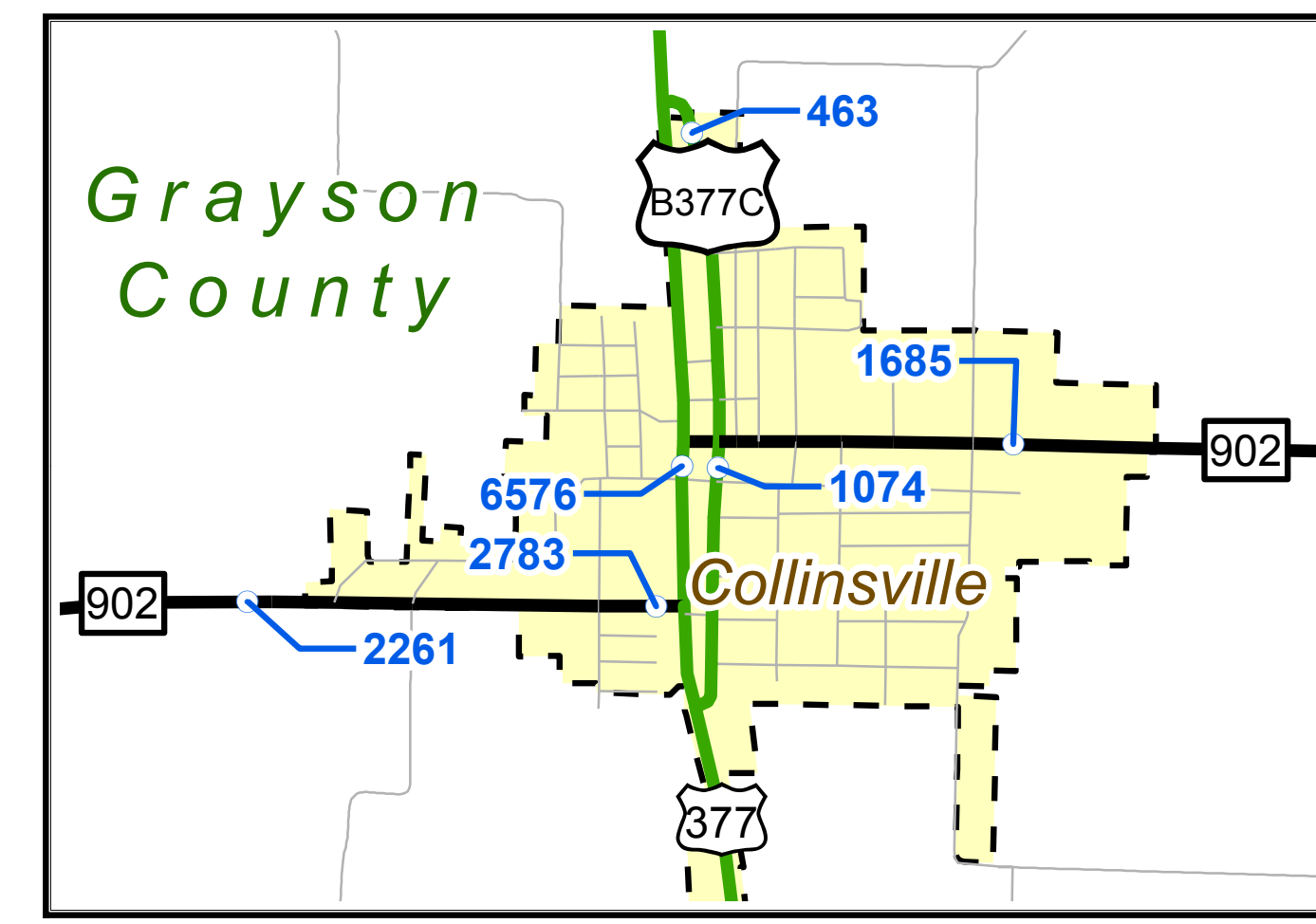
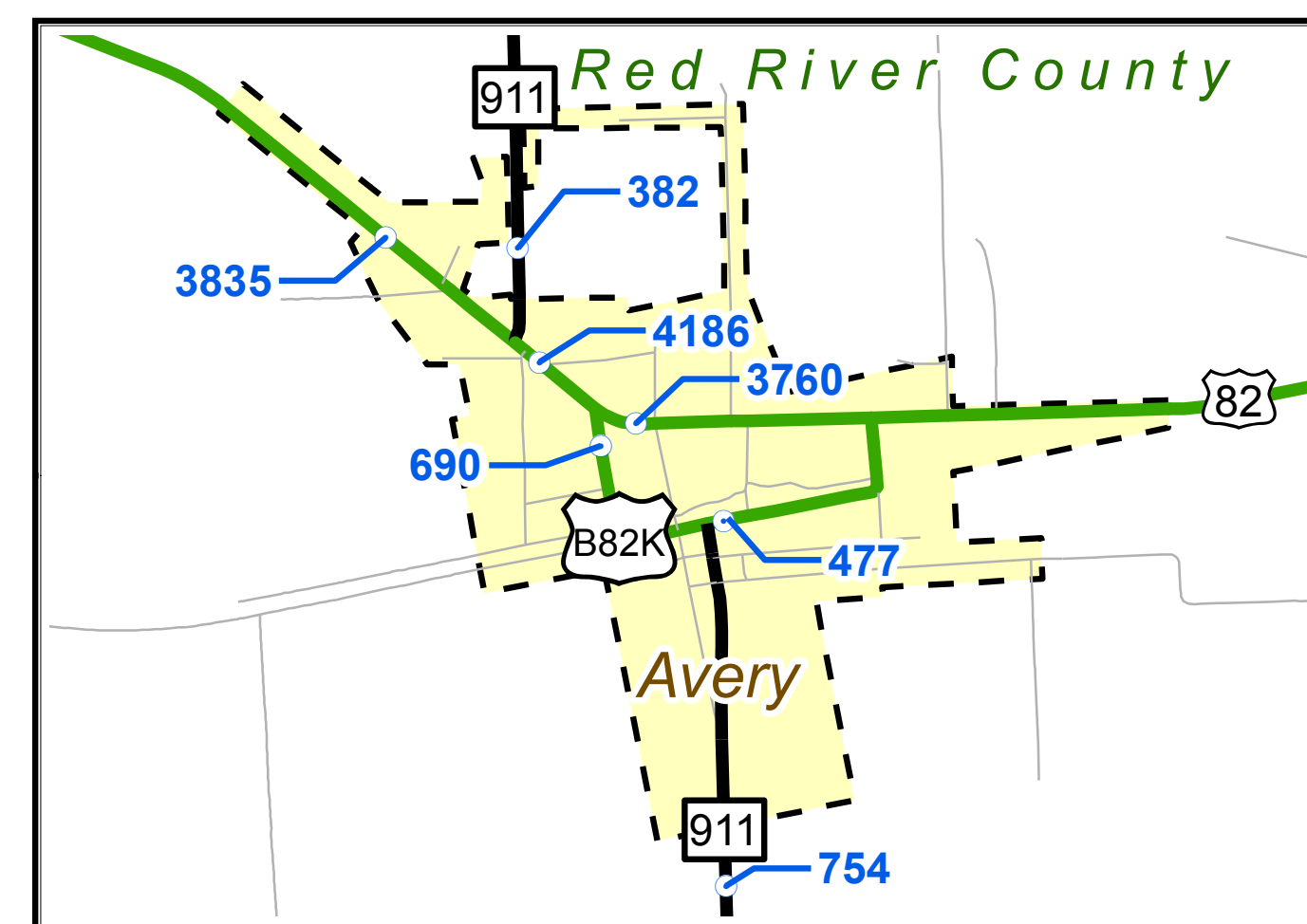
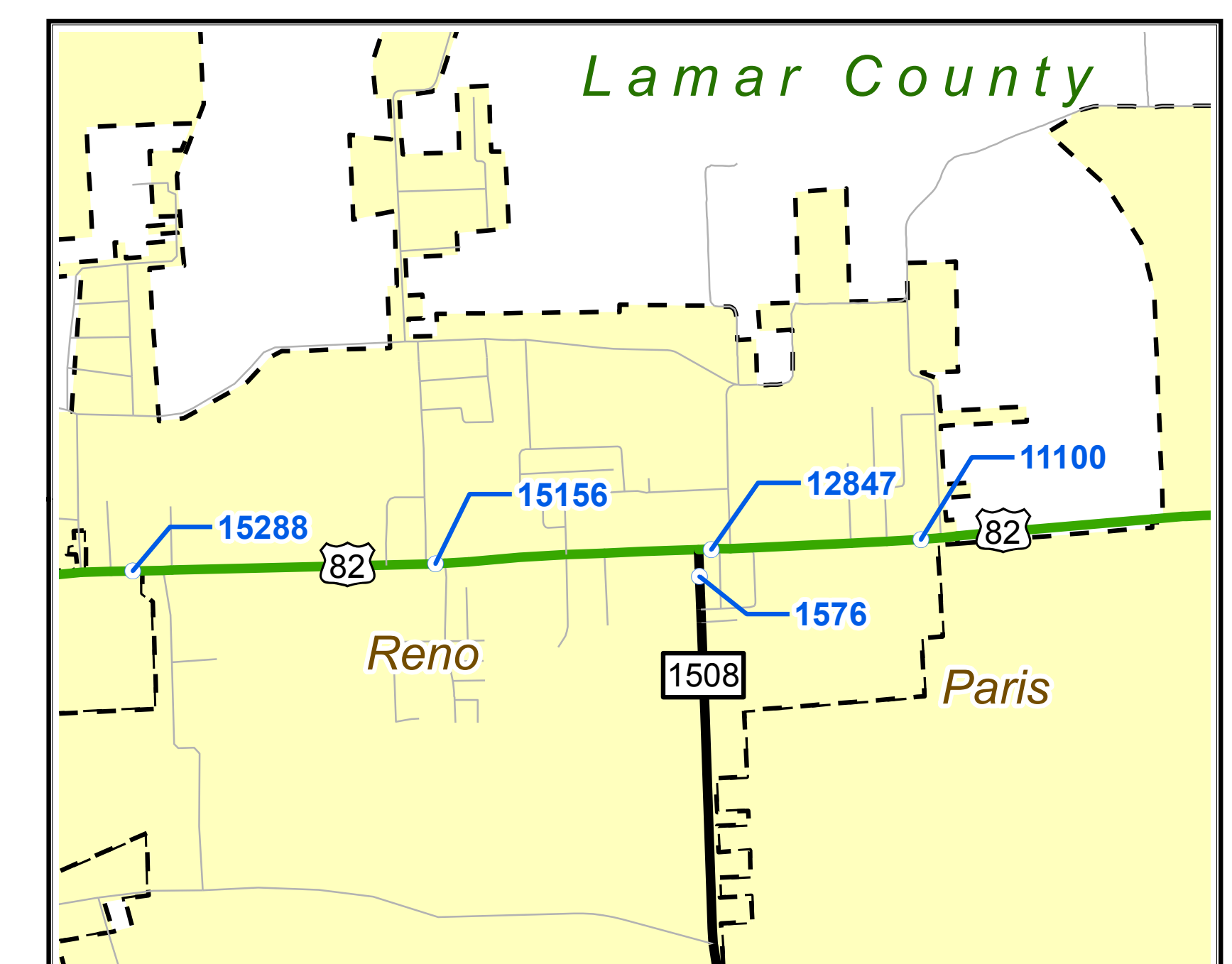
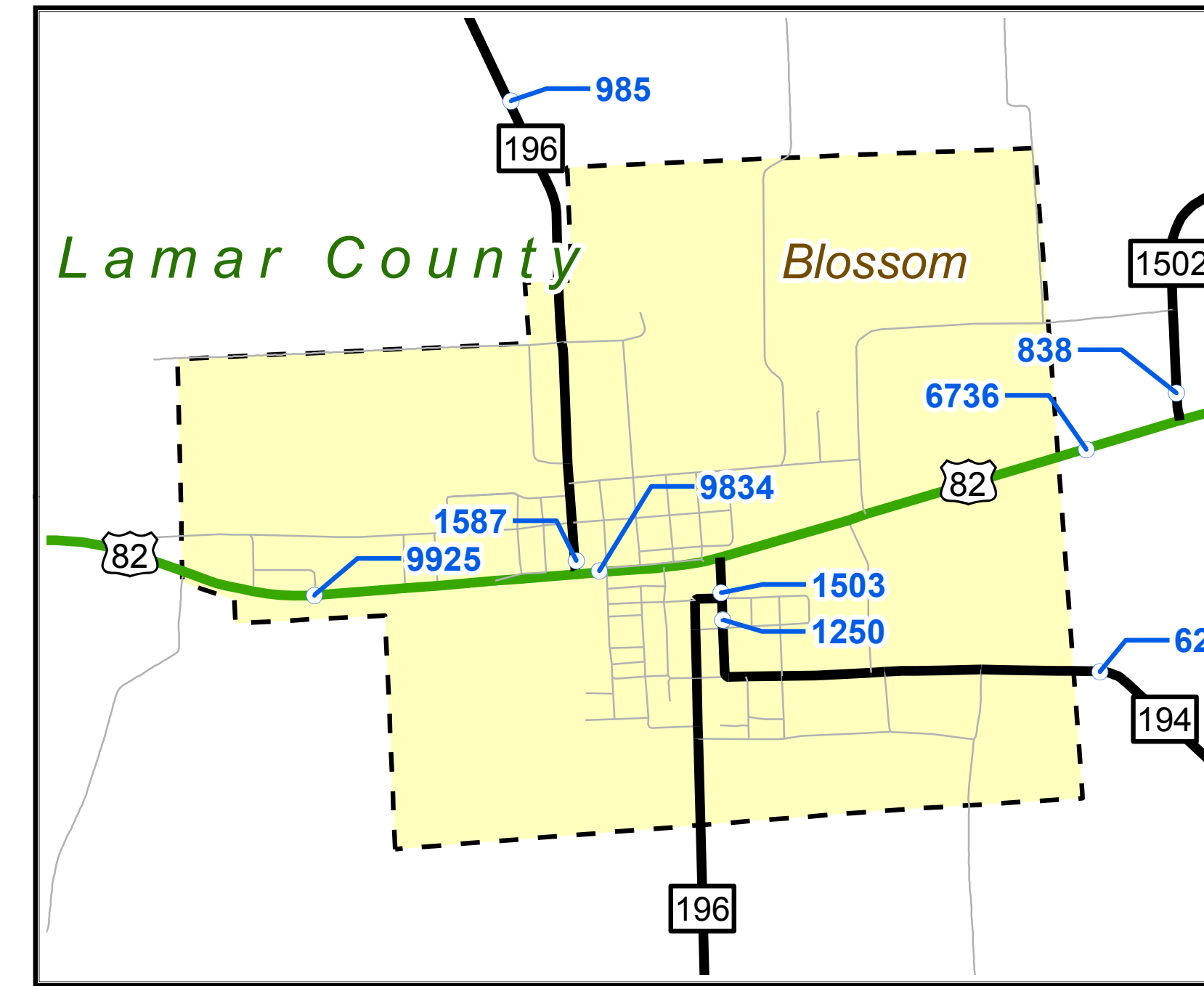
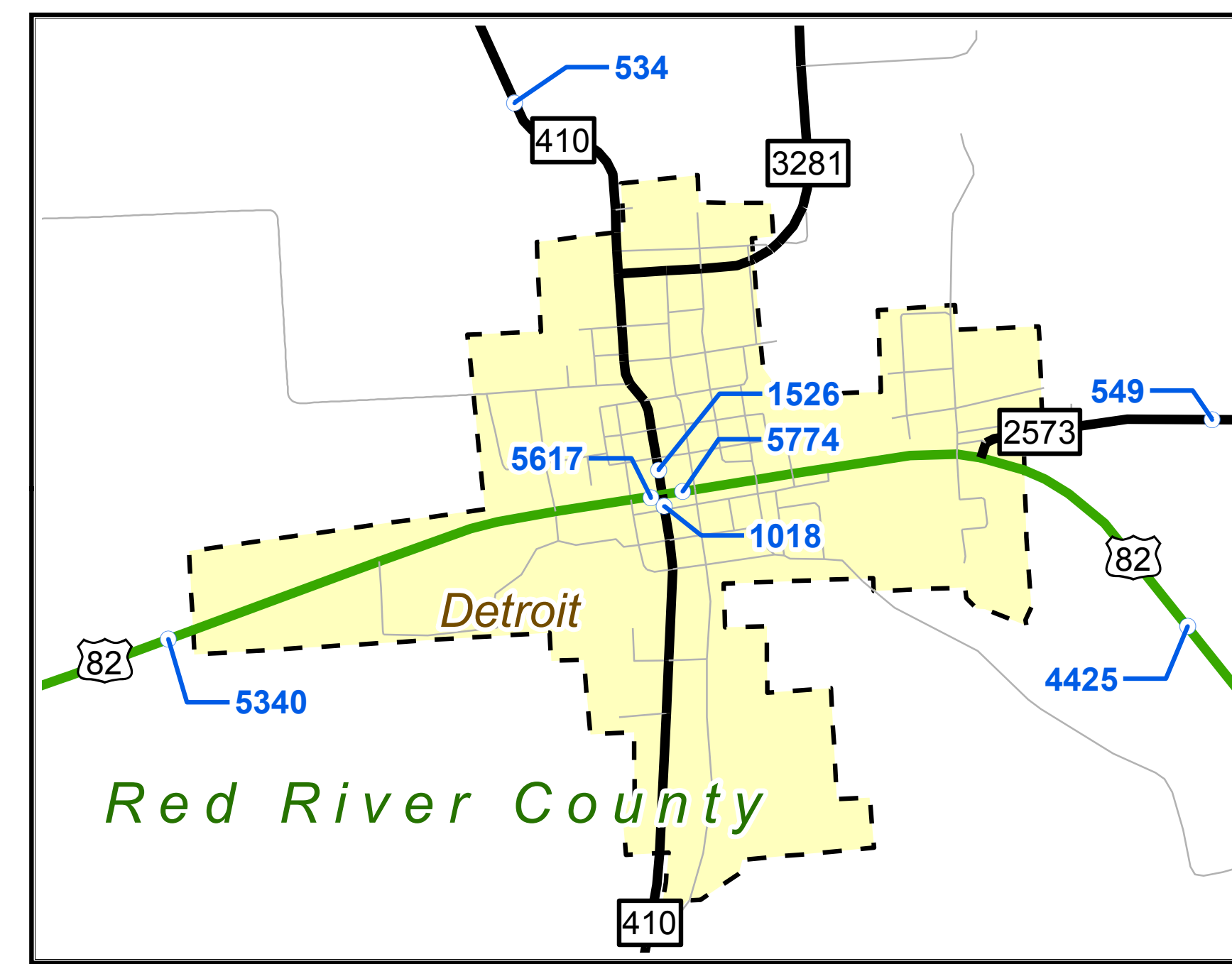
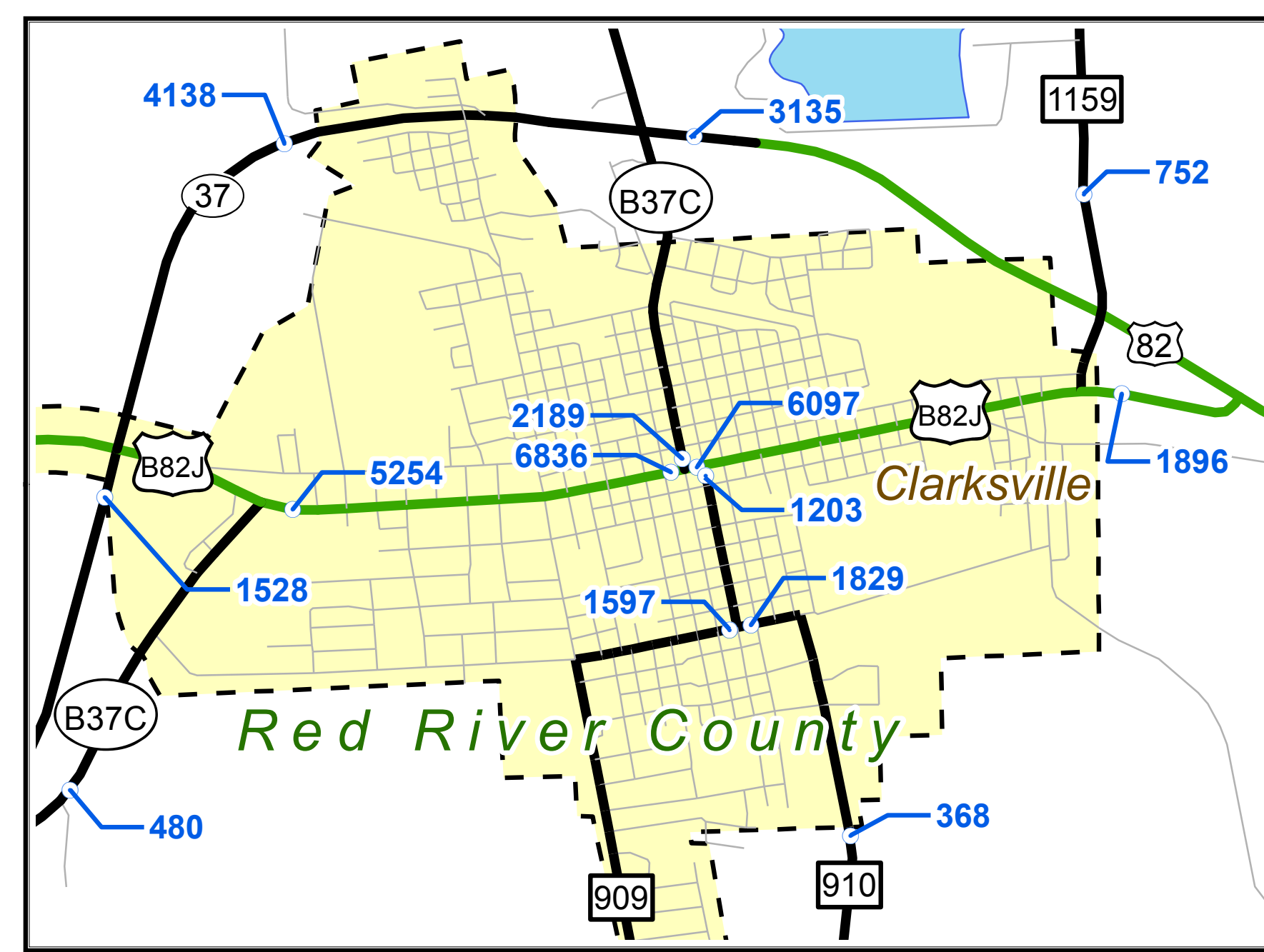
COPYRIGHT 2014 by the Texas Department of Transportation.
All rights reserved.
NOTICE: This map has been prepared for use within the Texas Department of Transportation. Accuracy is limited to the validity of availability data.



2013 PARIS DISTRICT TRAFFIC MAP

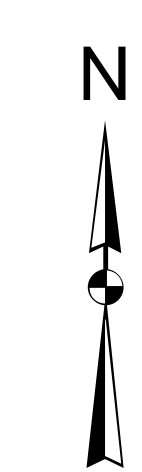
PREPARED BY THE
Texas Department of Transportation
Transportation Planning and Programming Division
IN COOPERATION WITH THE
U.S. Department of Transportation





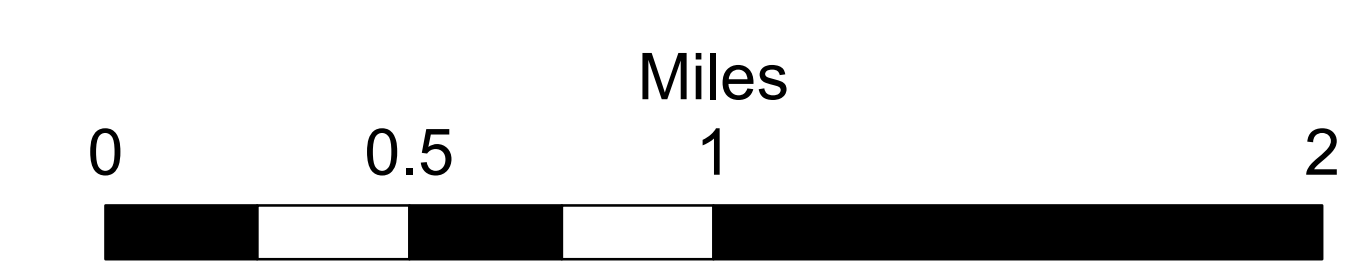
— AADT	— FS	— SH	— Cities
— Rds and Streets	— BH	— SL	— County
— BF	— PR	— SS	
— BI	— RE	— UA	
— BS	— RM	— UP	
— BU	— RR	— US	
— FM	— RS	— Lakes	

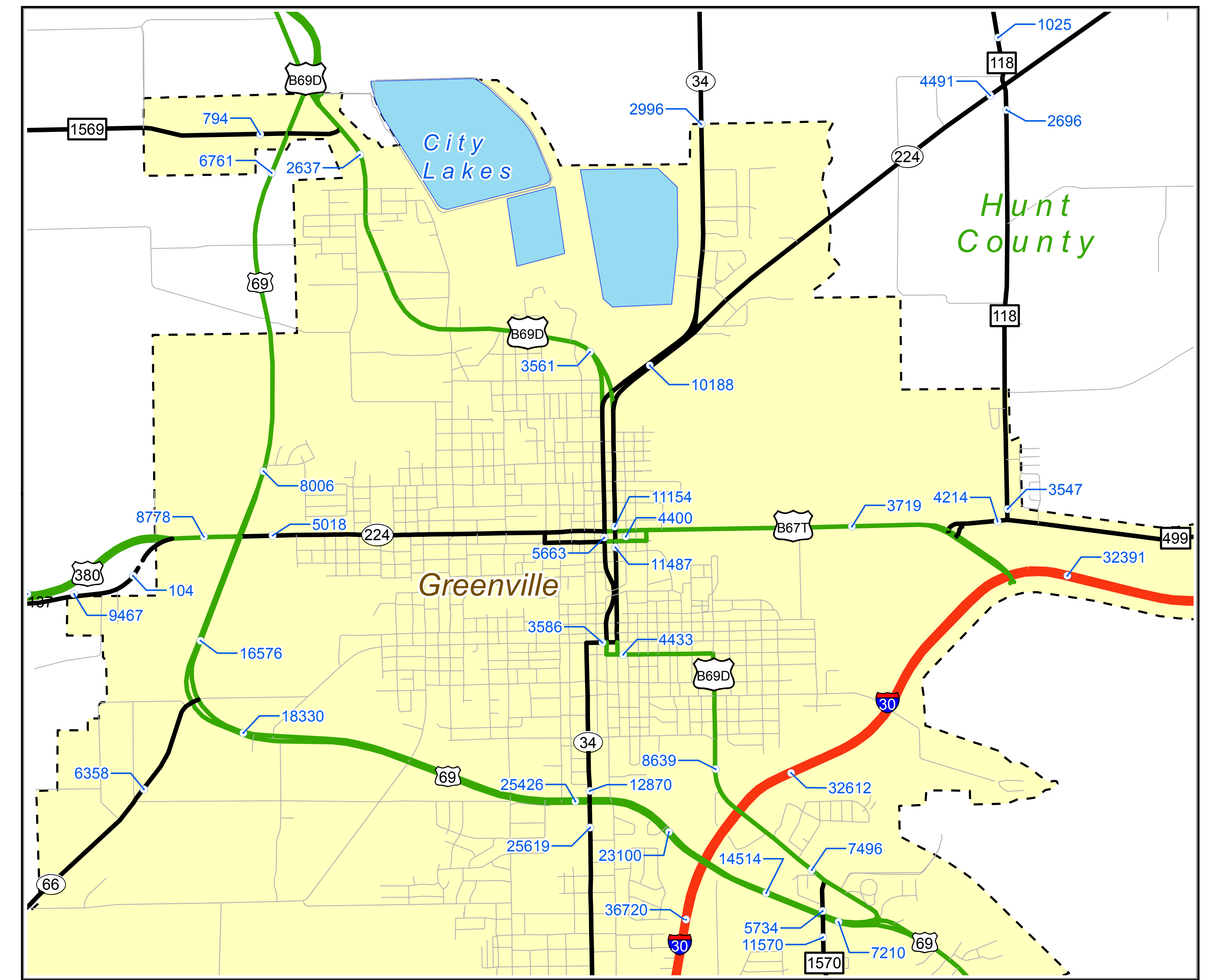
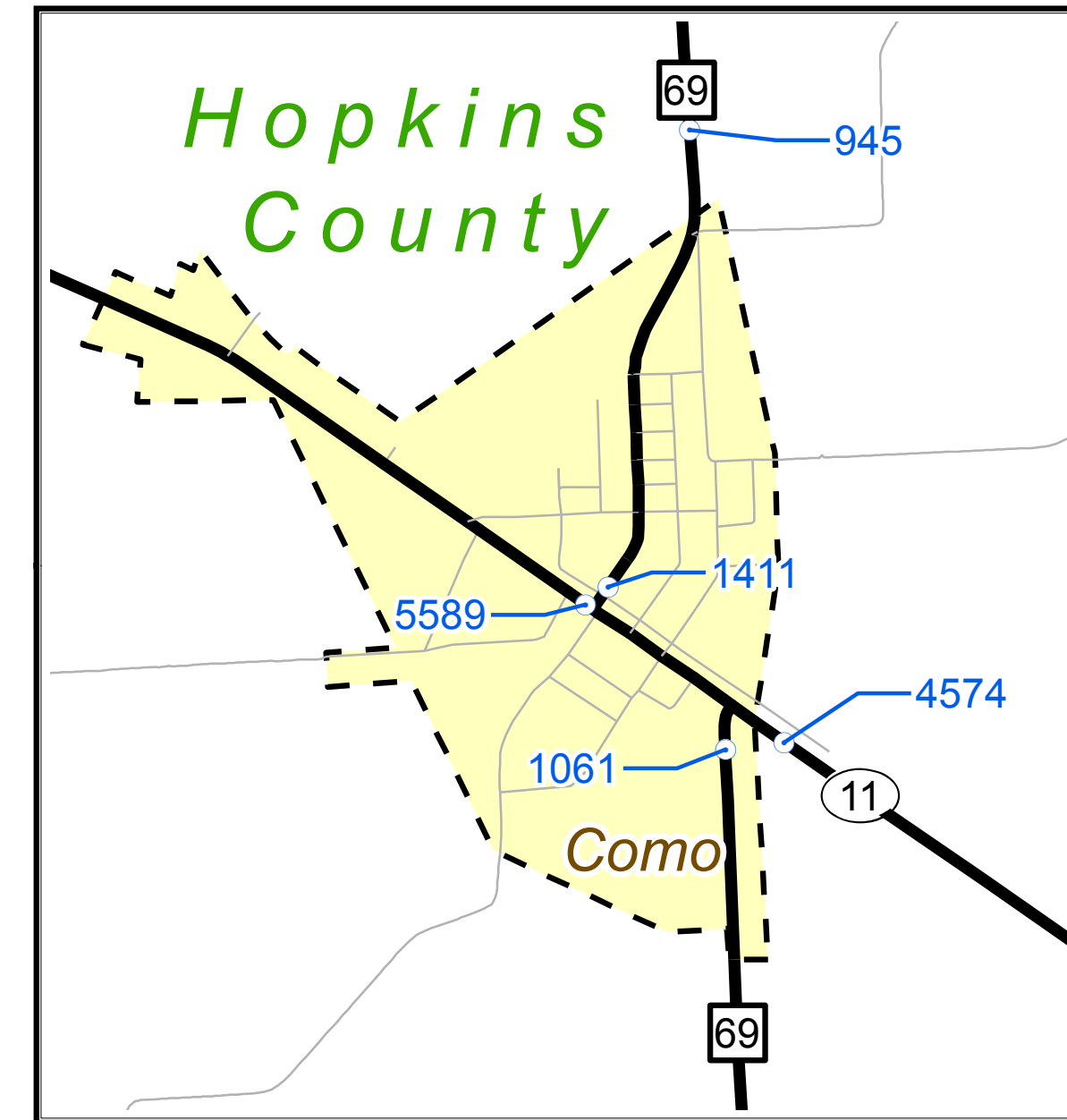
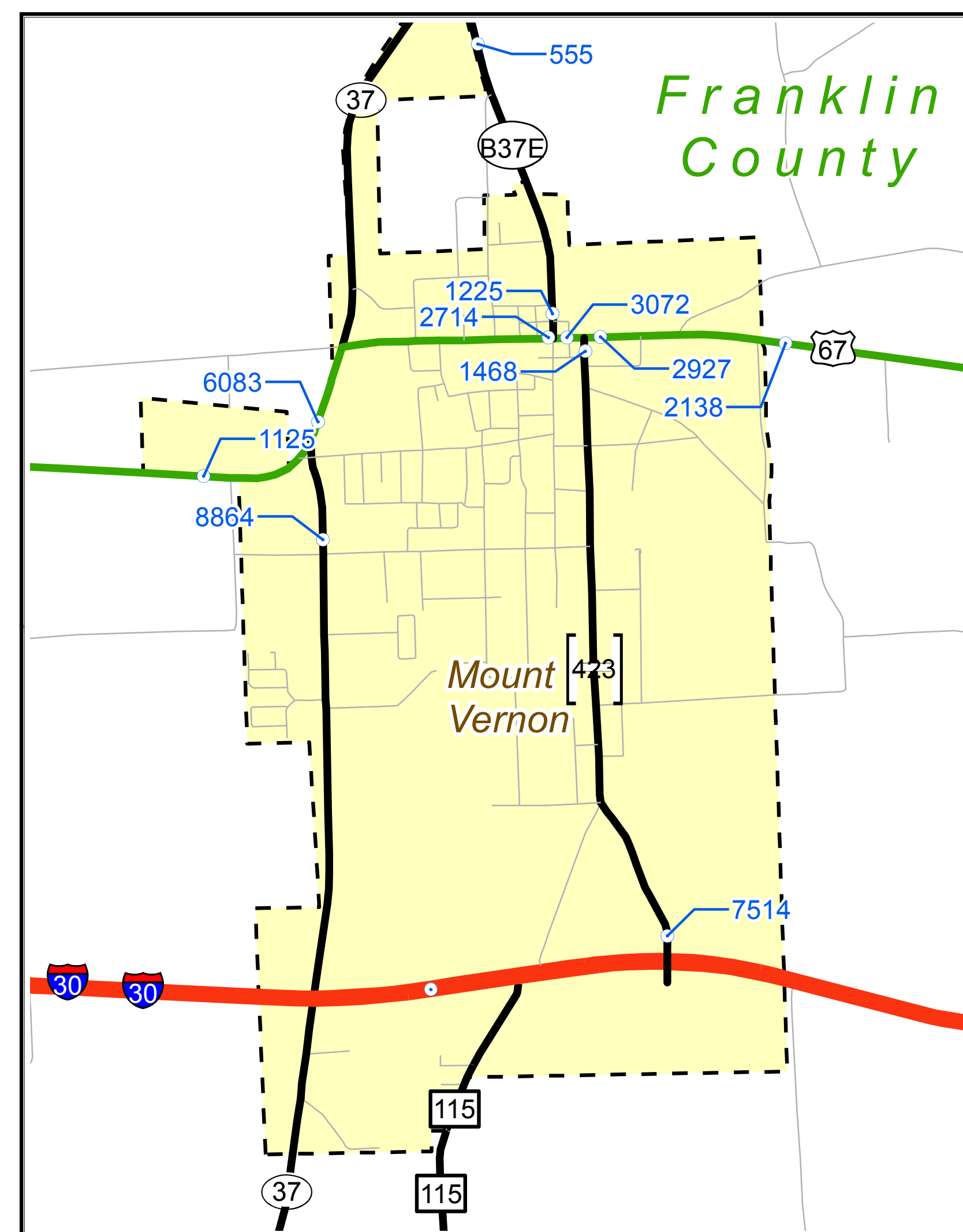
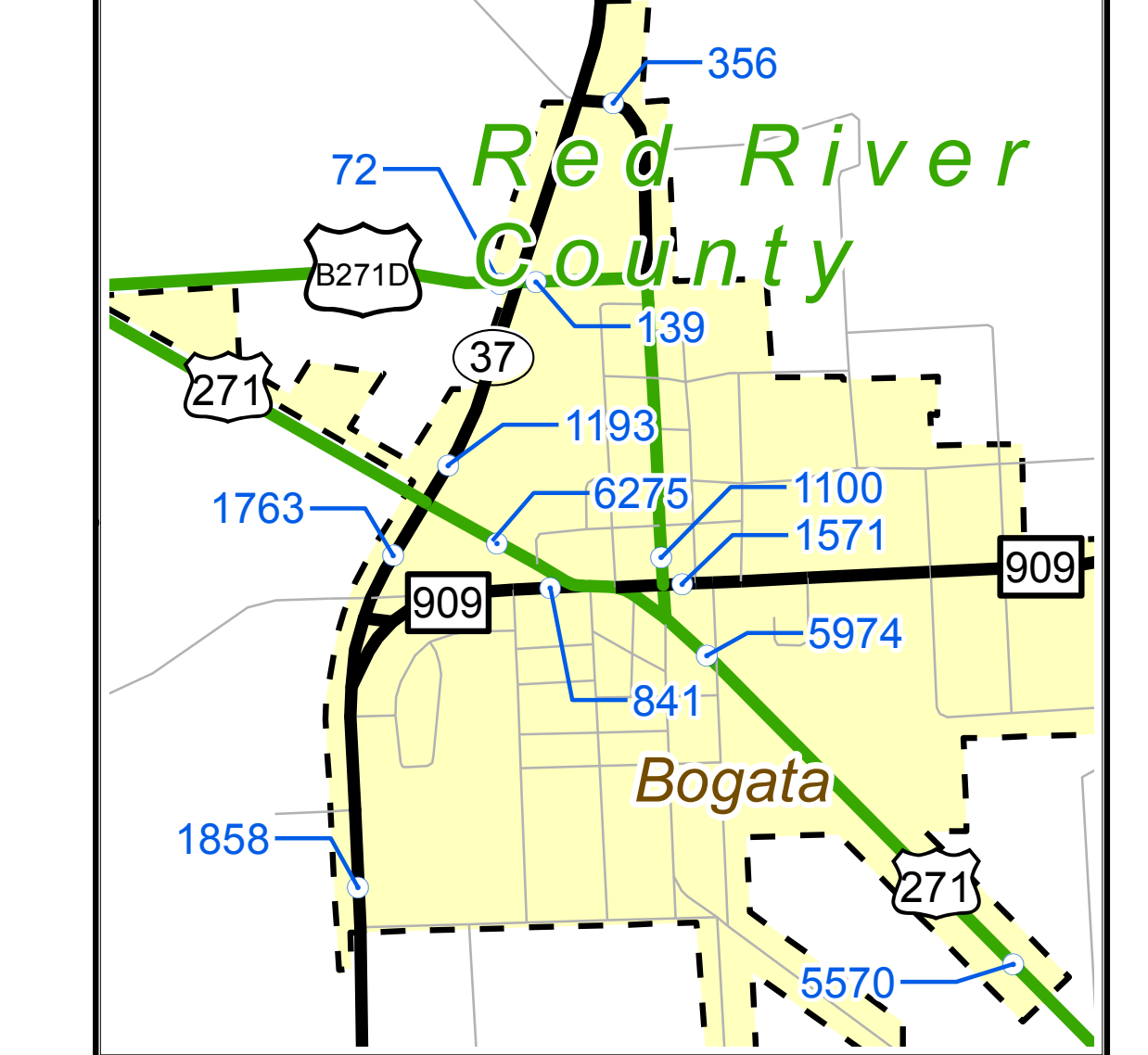
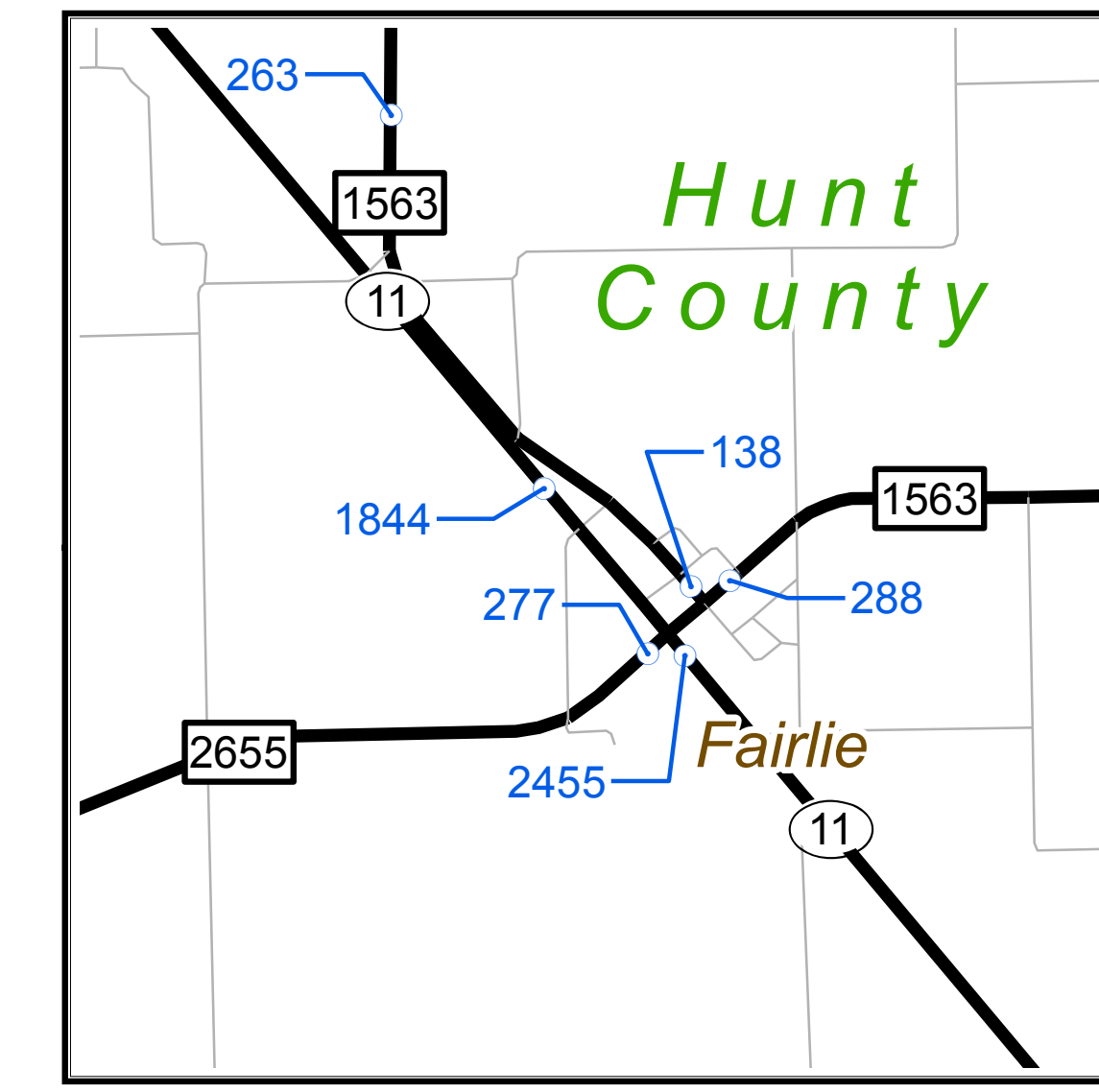
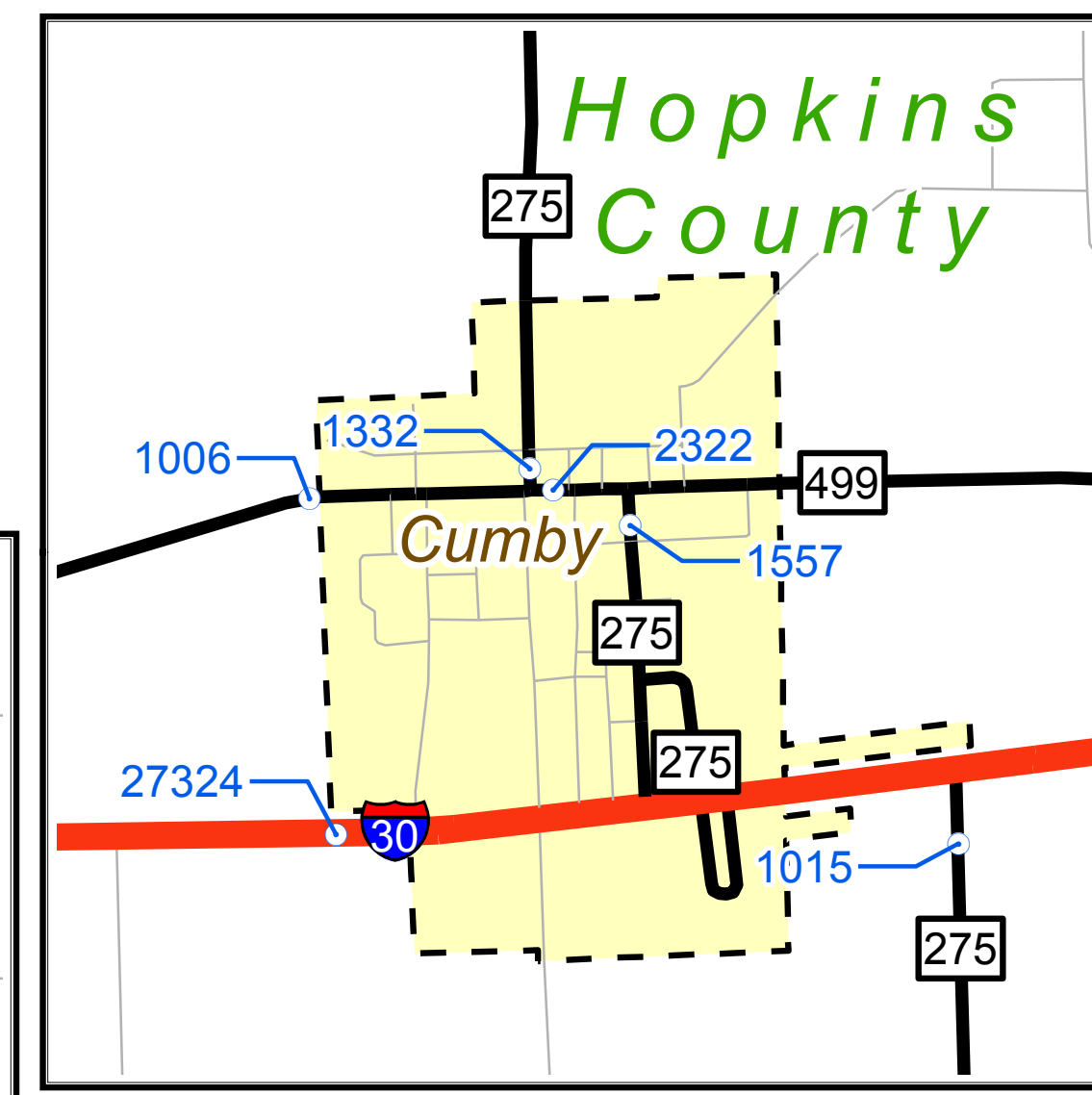
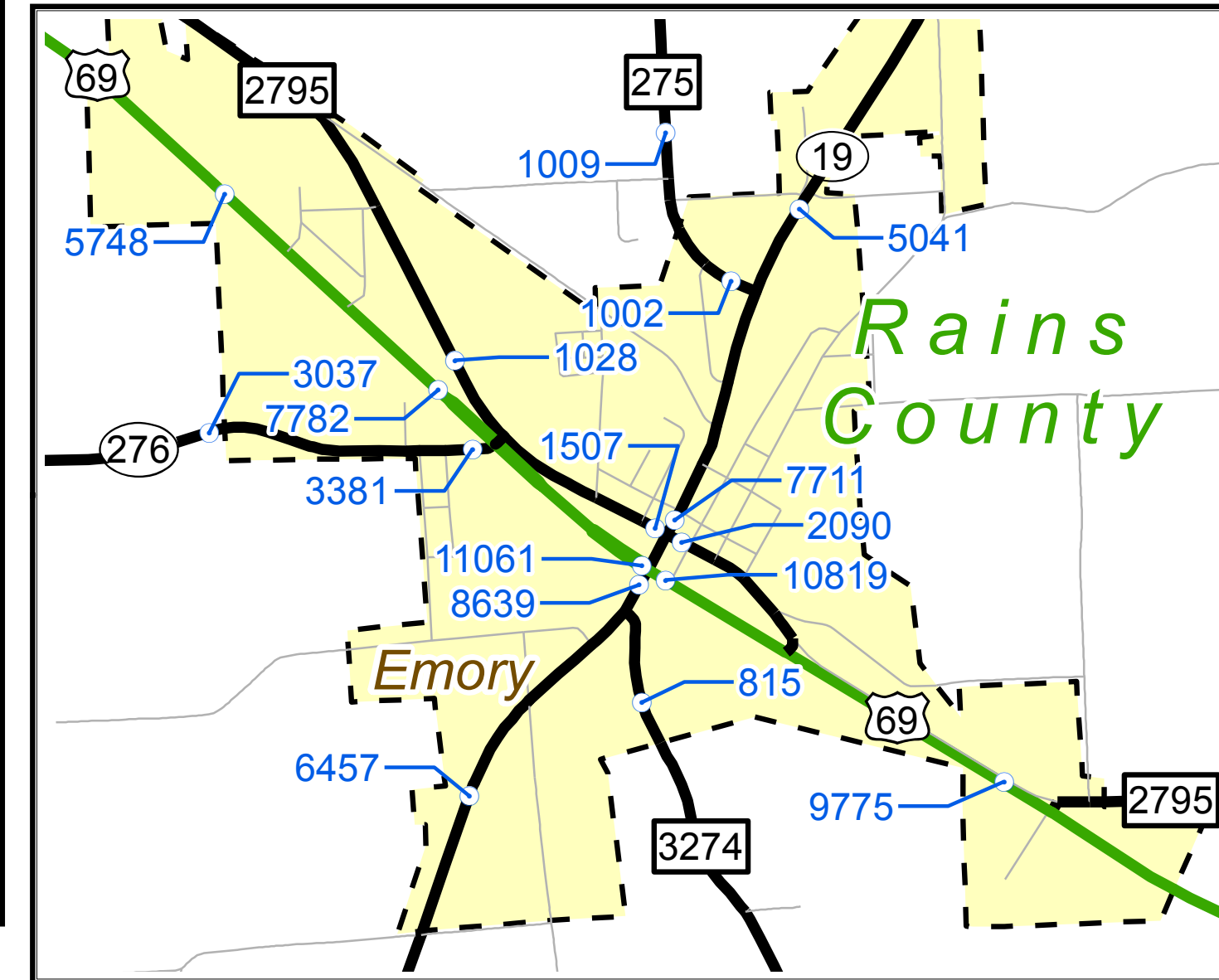
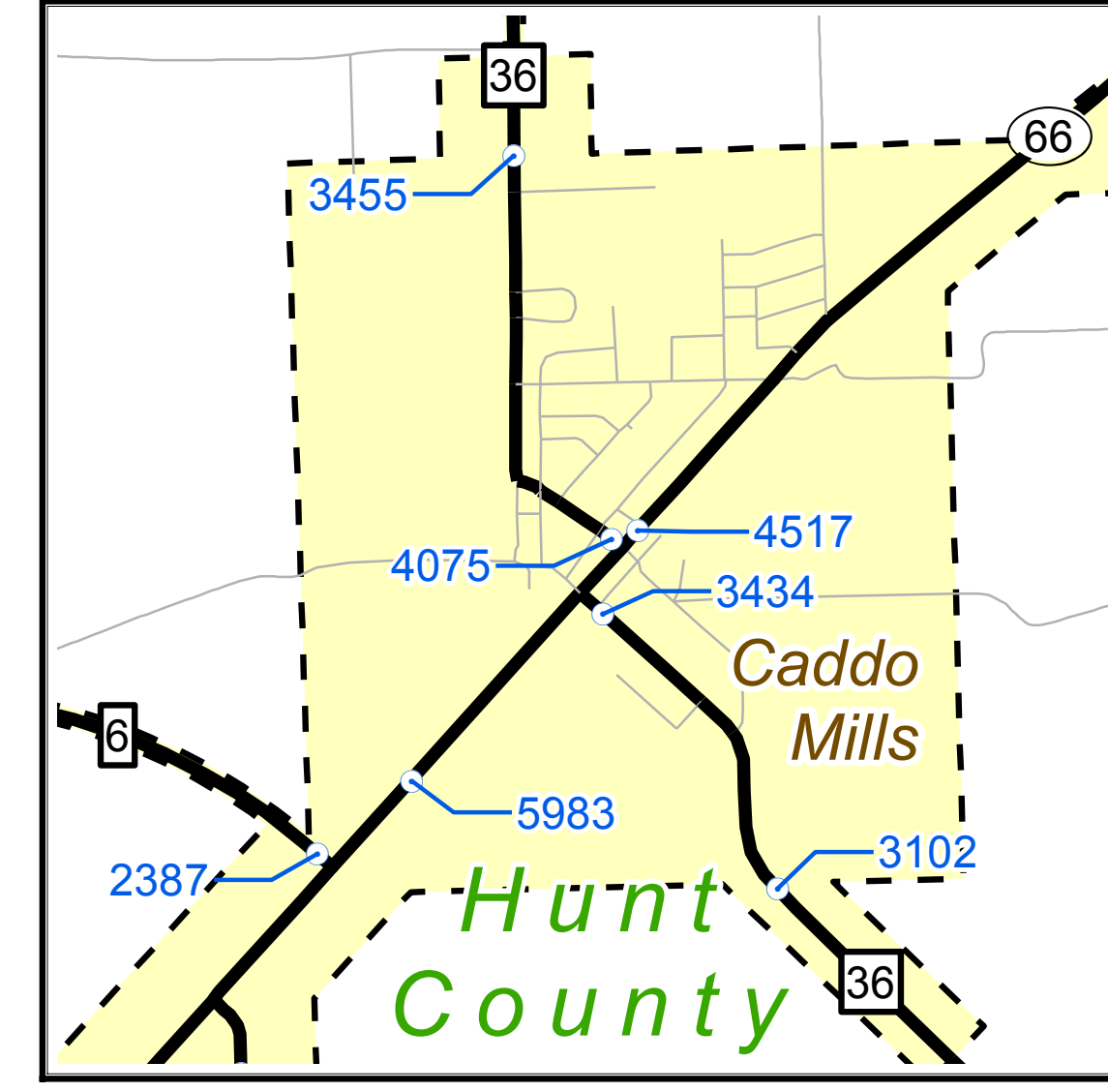
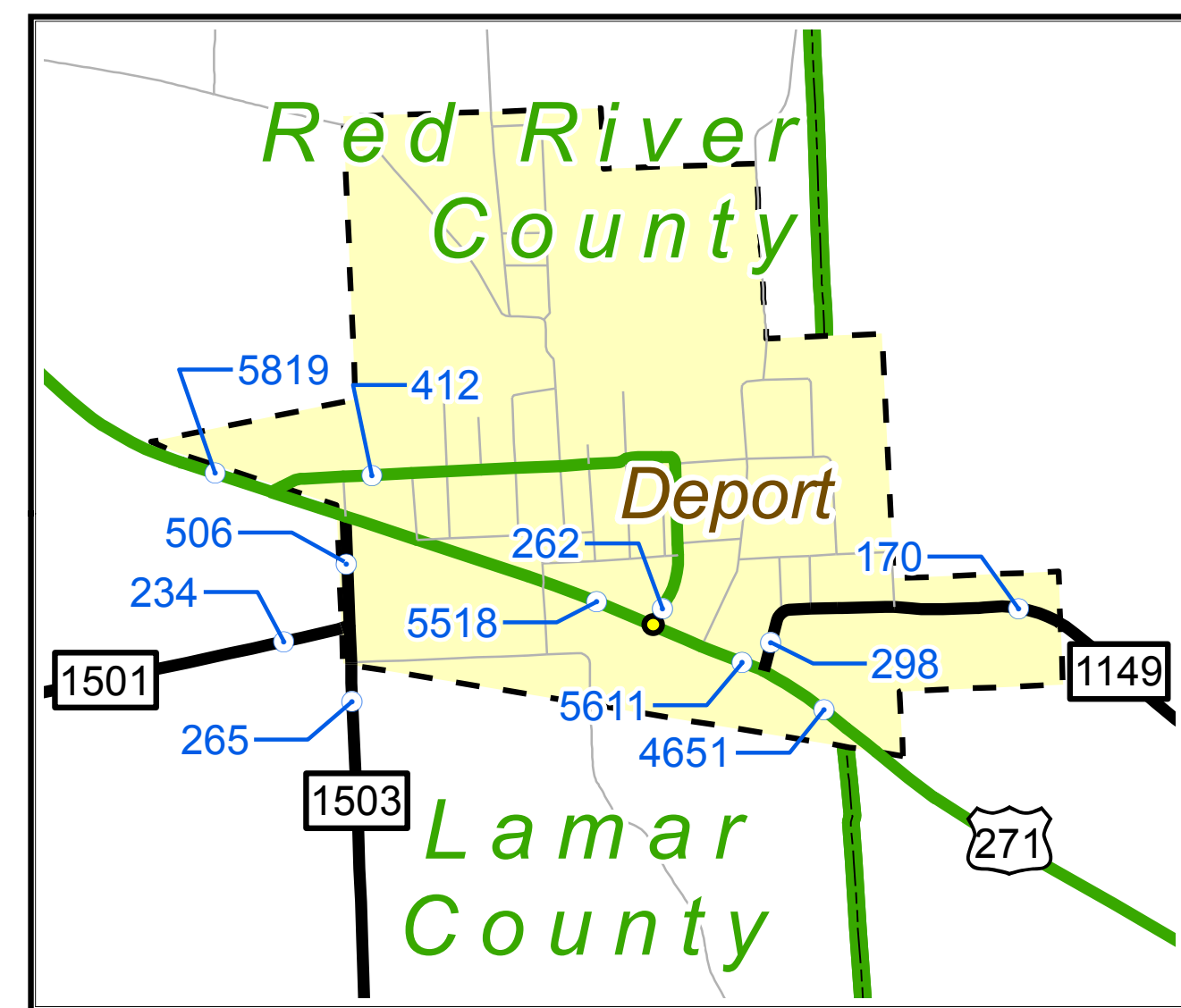
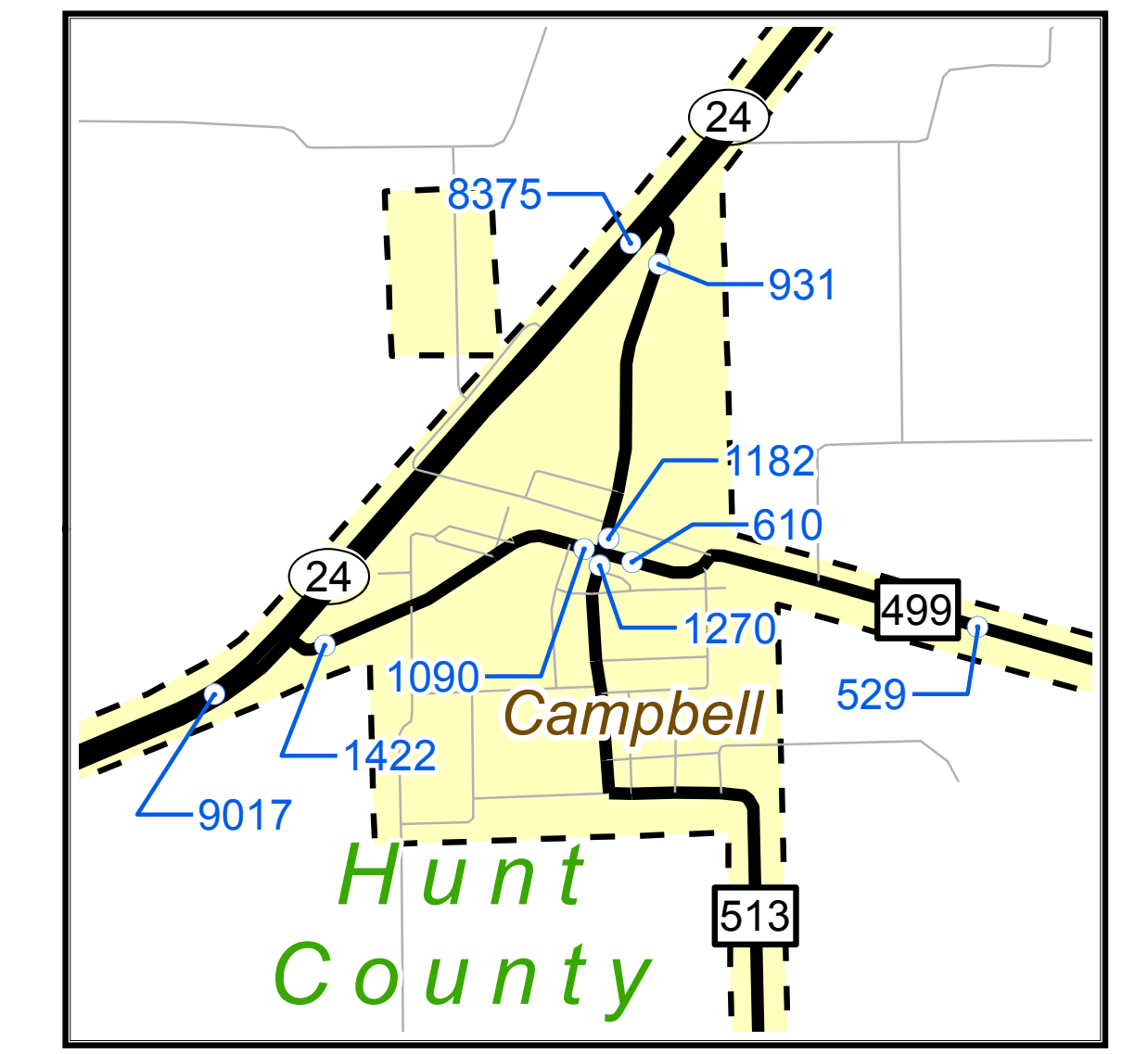
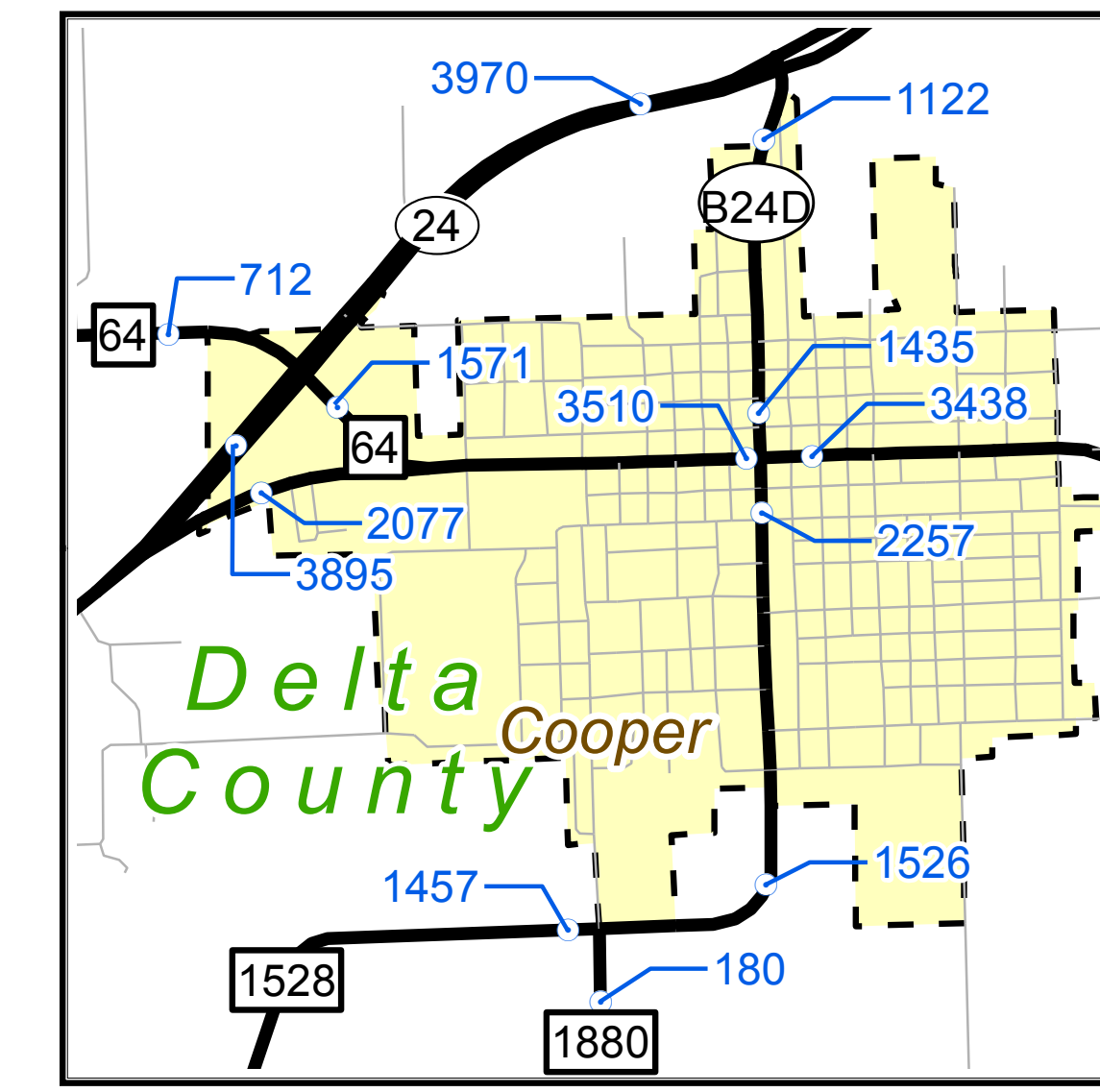
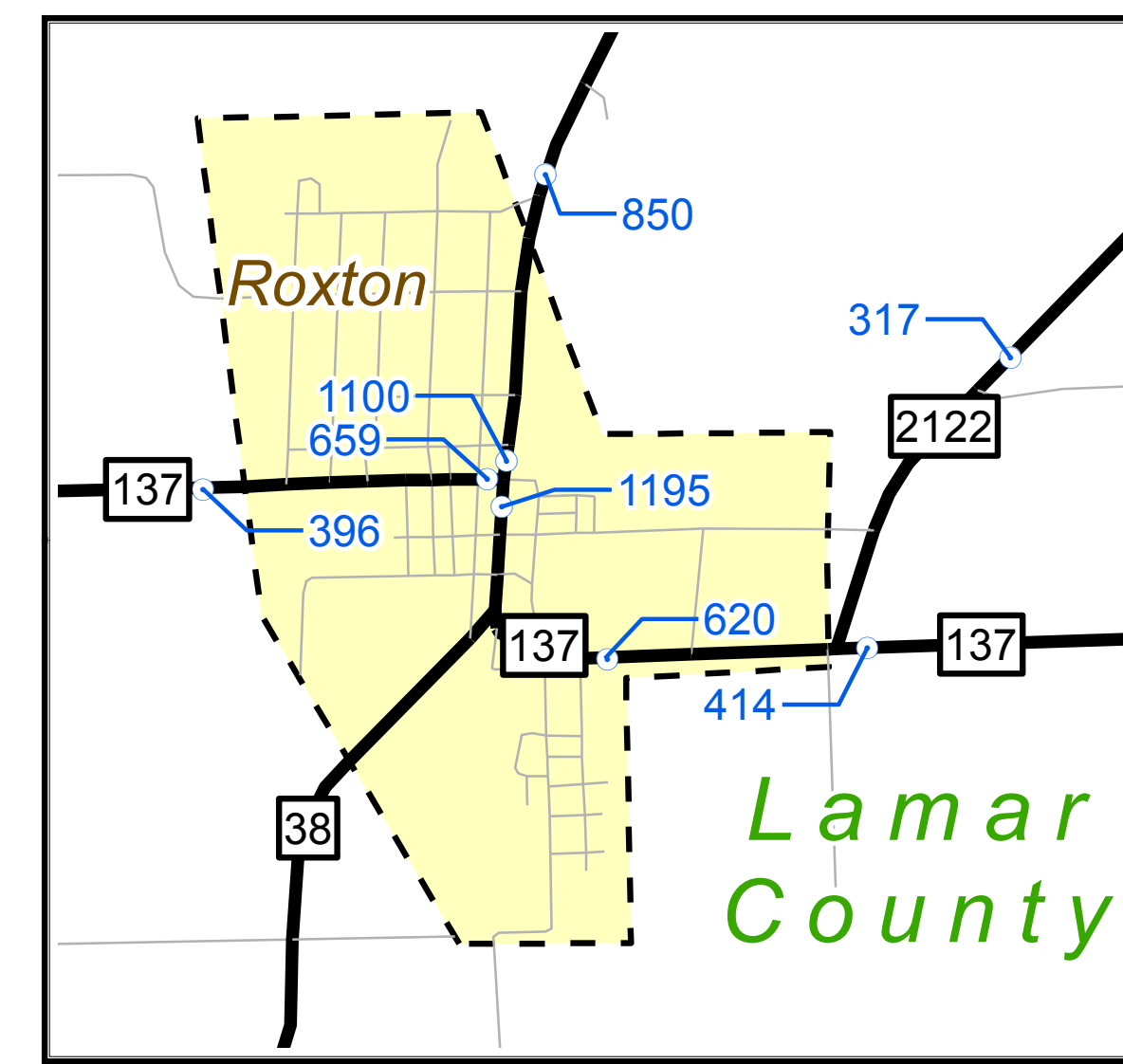
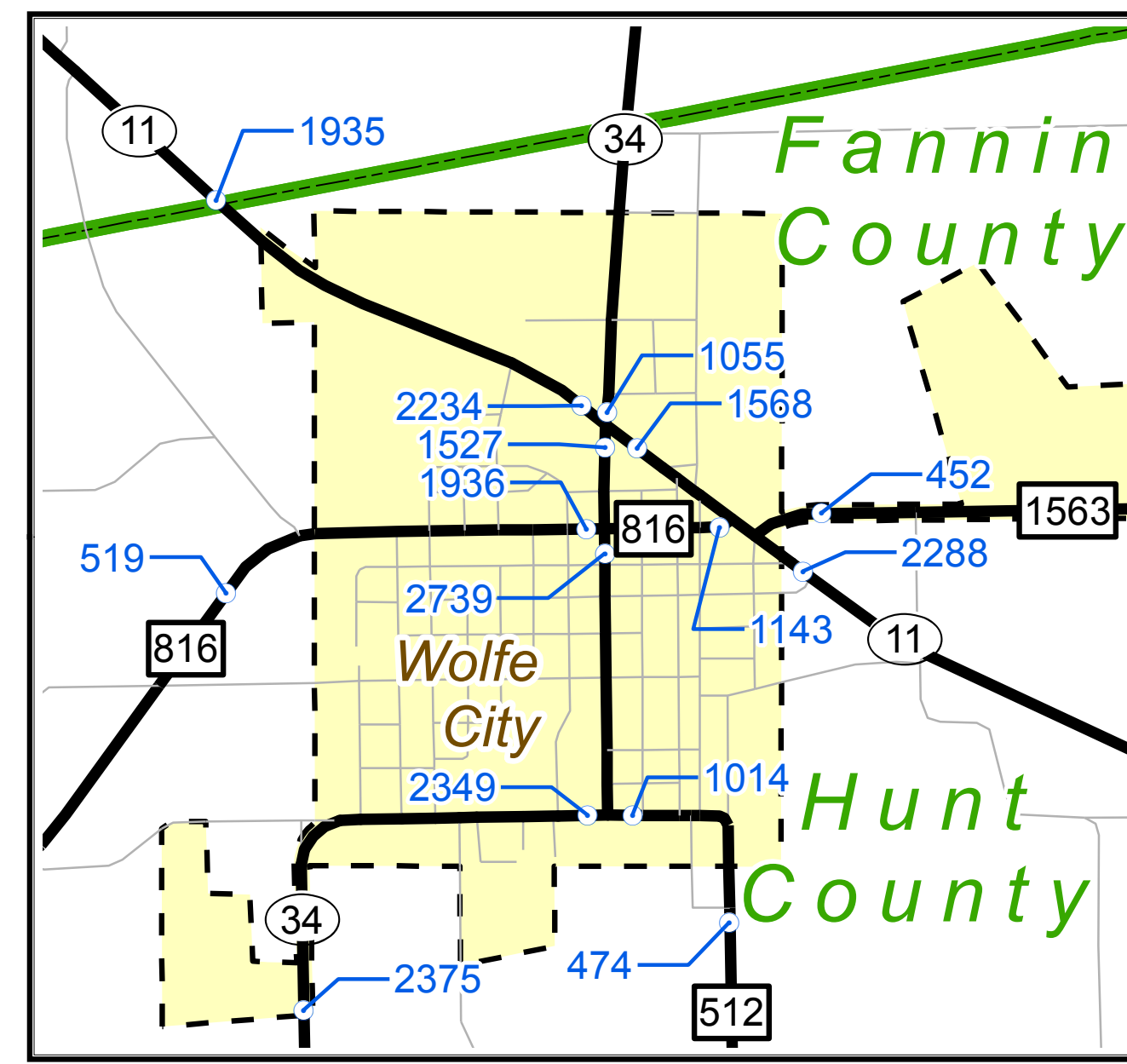
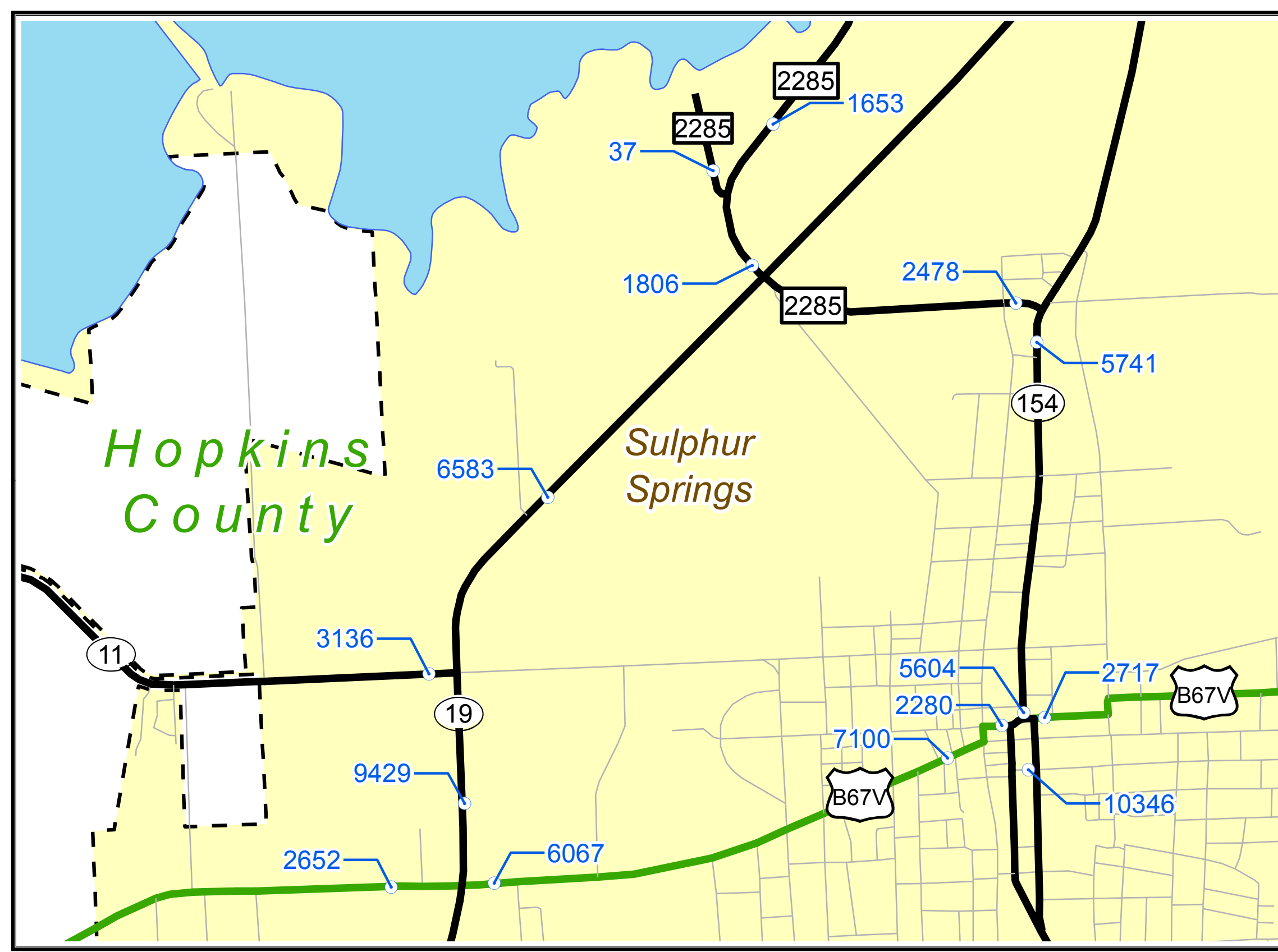
COPYRIGHT 2014 by the Texas Department of Transportation.
 All rights reserved.
 NOTICE: This map has been prepared for use within the
 Texas Department of Transportation. Accuracy is limited
 to the validity of availability data.



2013 PARIS DISTRICT TRAFFIC MAP

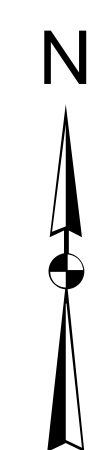
PREPARED BY THE
 Texas Department of Transportation
 Transportation Planning and Programming Division
 IN COOPERATION WITH THE
 U.S. Department of Transportation





- AADT
- Rds and Streets
- BF
- BI
- BS
- BU
- FM
- FS
- IH
- PR
- RE
- RM
- RR
- RS
- SH
- SL
- SS
- UA
- UP
- US
- City
- County
- Lakes

COPYRIGHT 2014 by the Texas Department of Transportation.
All rights reserved.
NOTICE: This map has been prepared for use within the
Texas Department of Transportation. Accuracy is limited
to the validity of availability data.



2013 PARIS DISTRICT TRAFFIC MAP

PREPARED BY THE
Texas Department of Transportation
Transportation Planning and Programming Division
IN COOPERATION WITH THE
U.S. Department of Transportation

