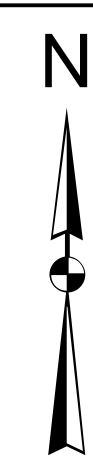


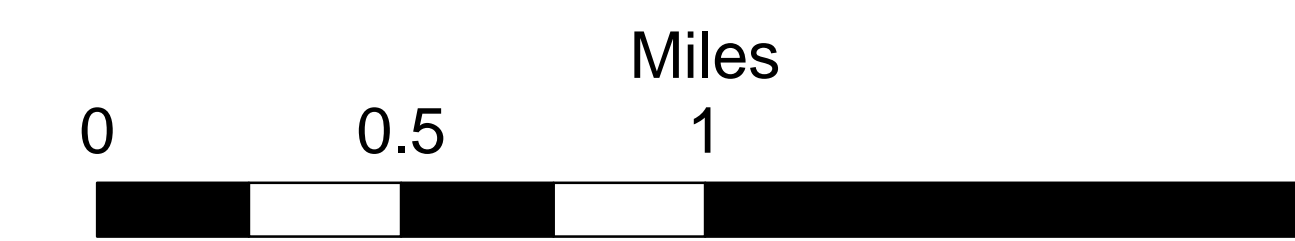
- AADT
- Rds Sfs
- BF
- BI
- BS
- BU
- US
- FM
- FS
- PR
- RM
- RR
- RS
- SH
- SL
- SS
- UA
- UP
- County
- Cities

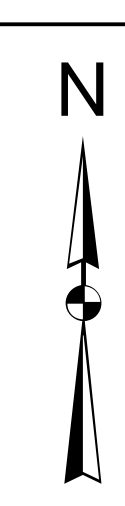
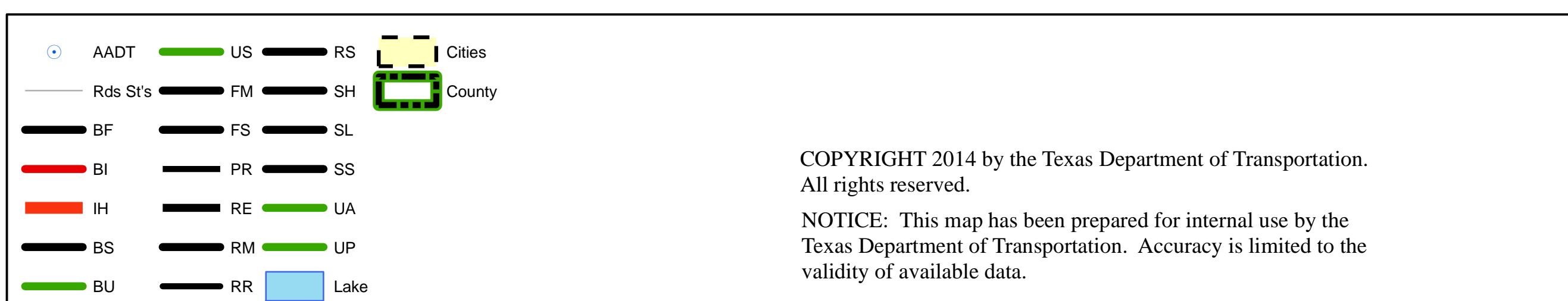
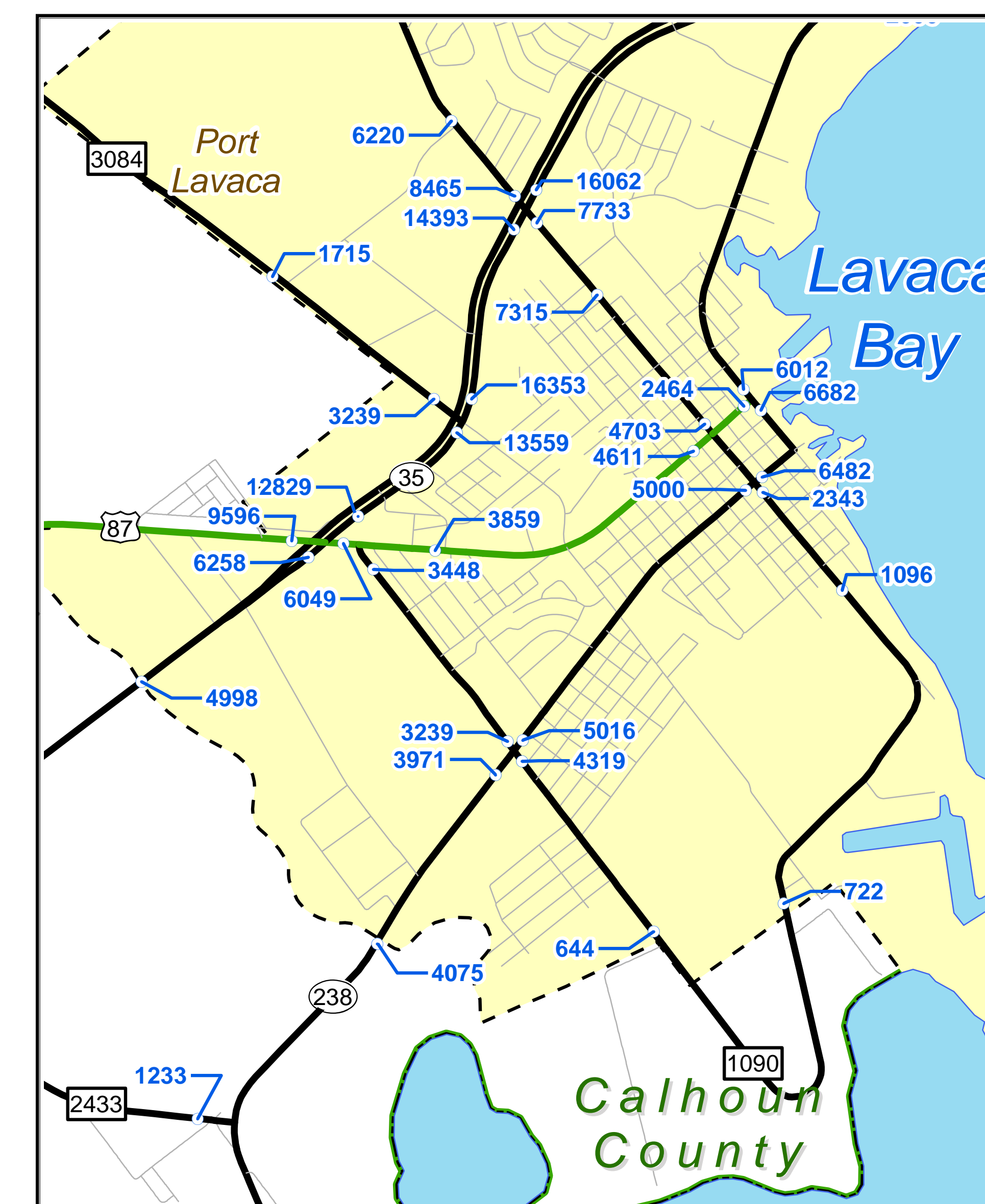
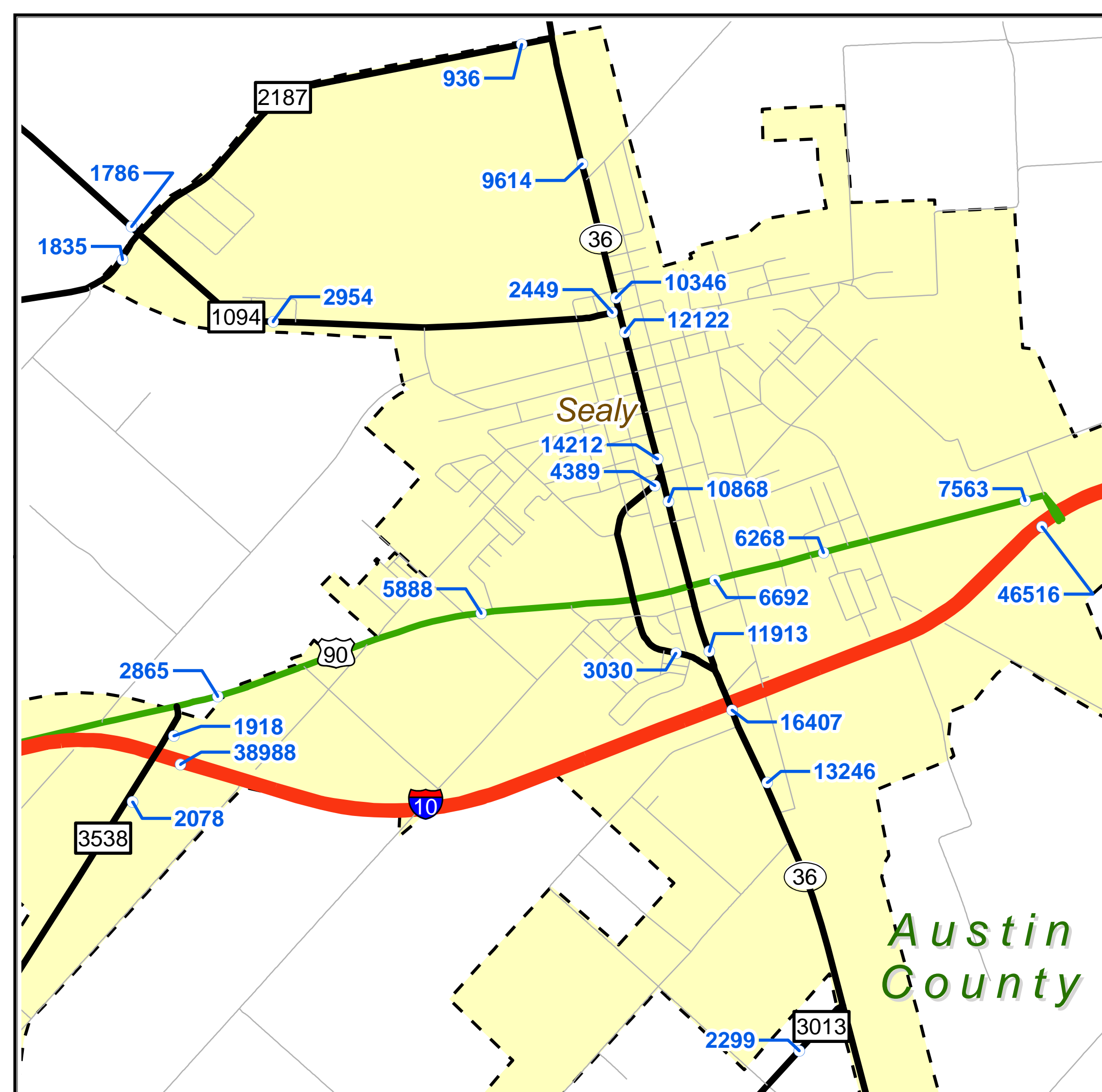
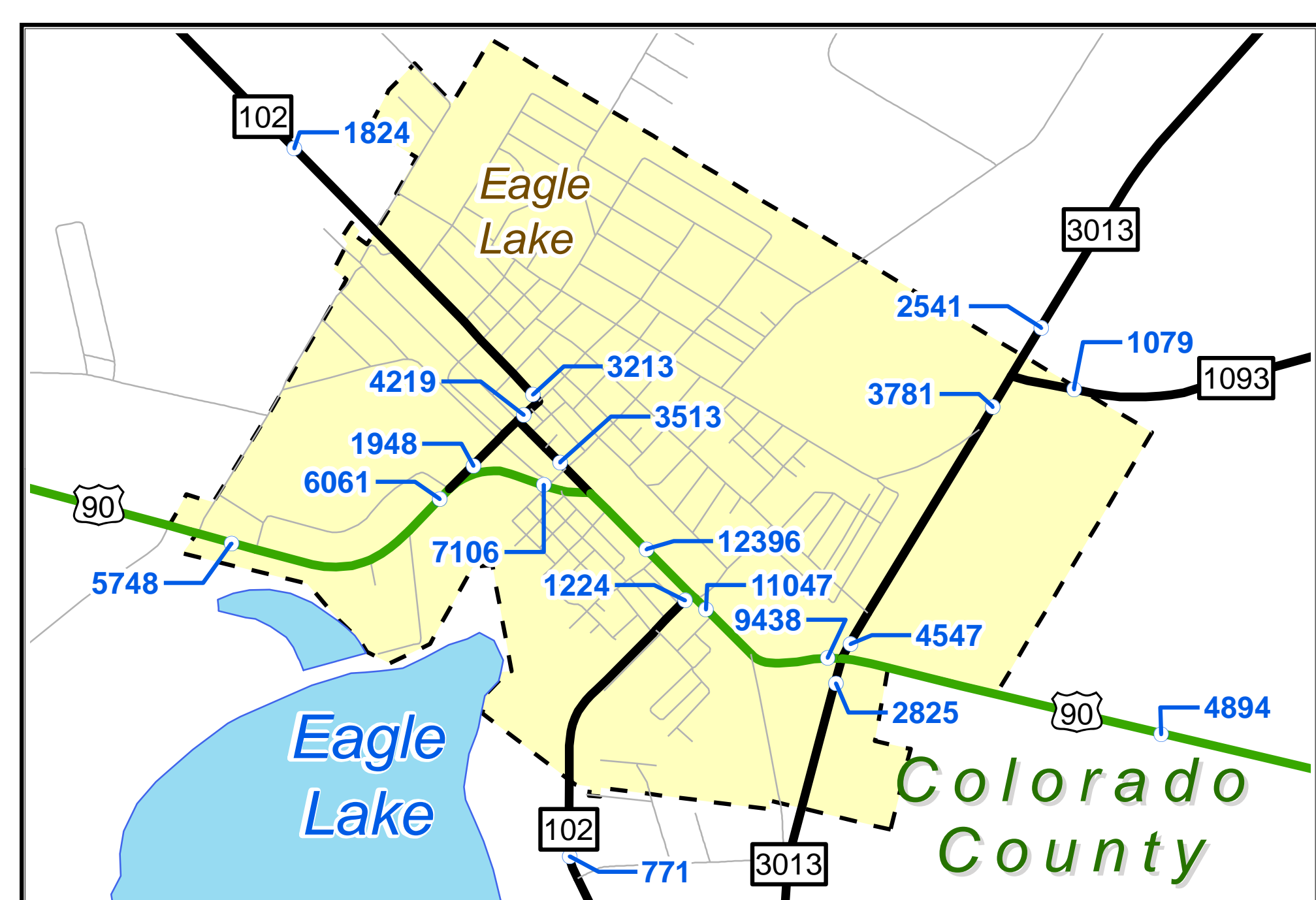
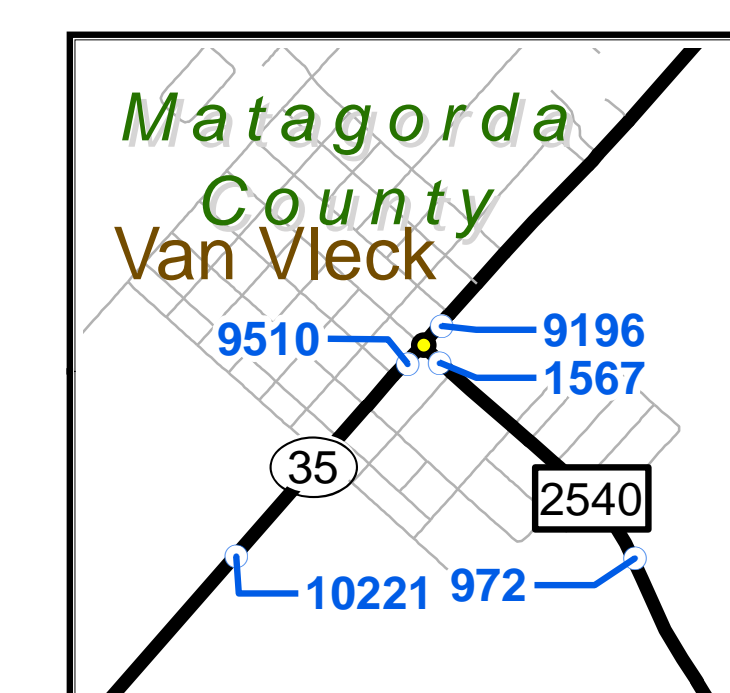
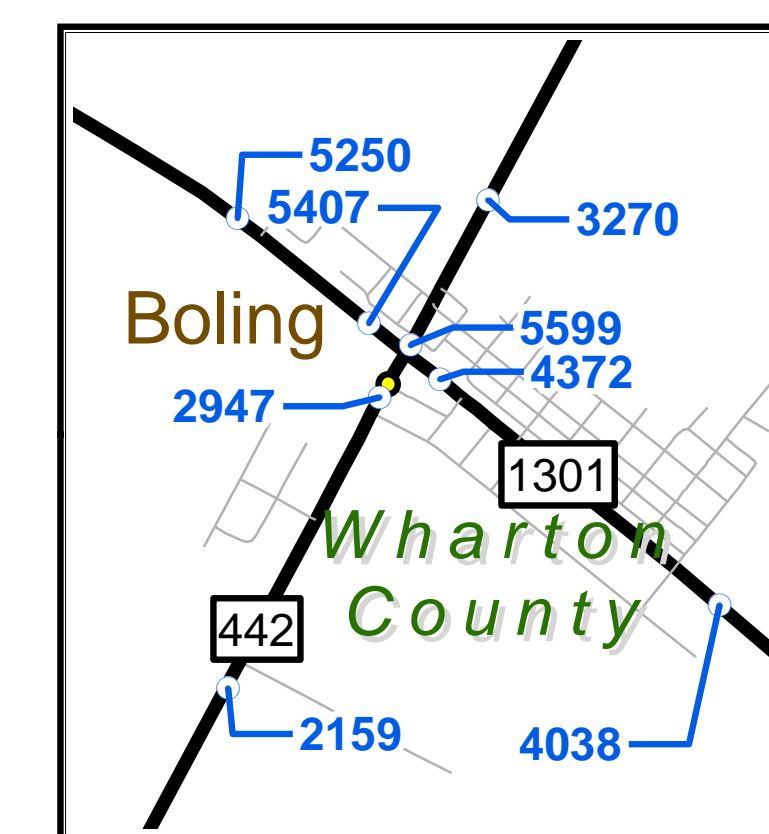
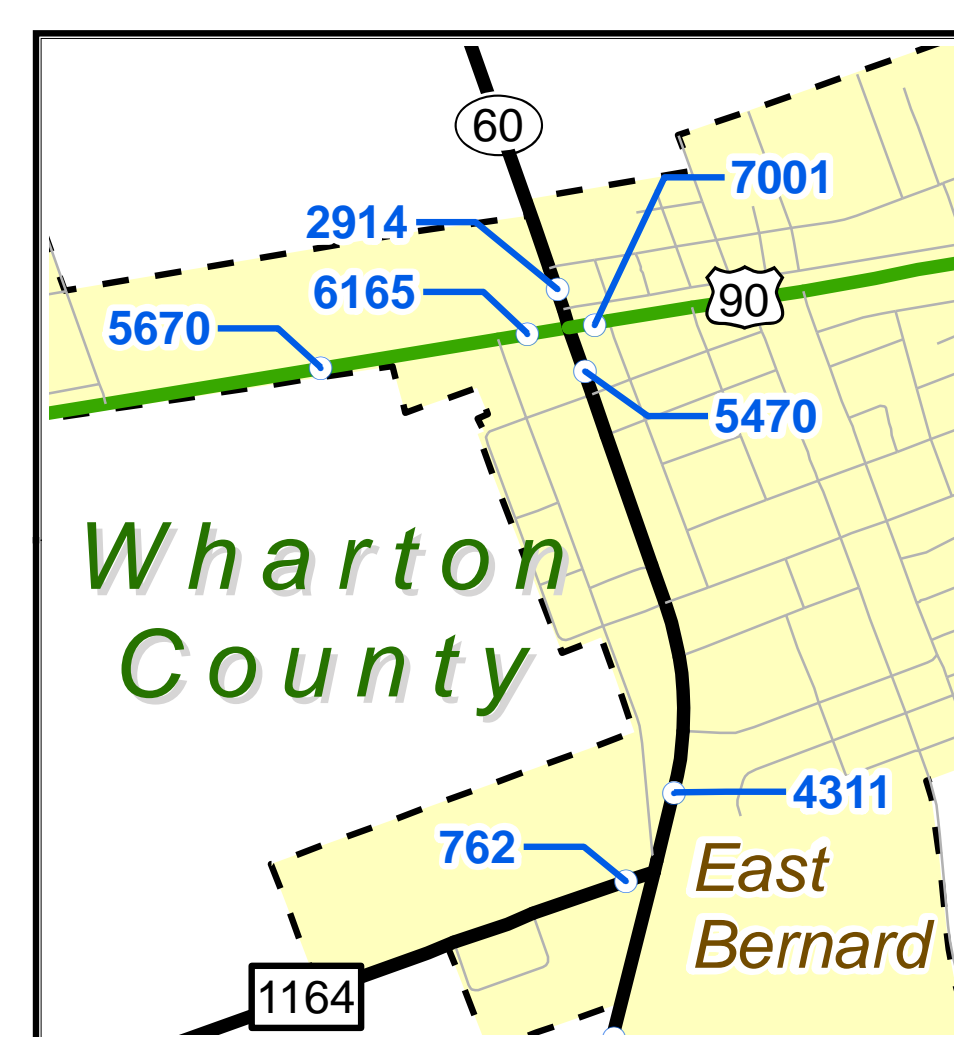
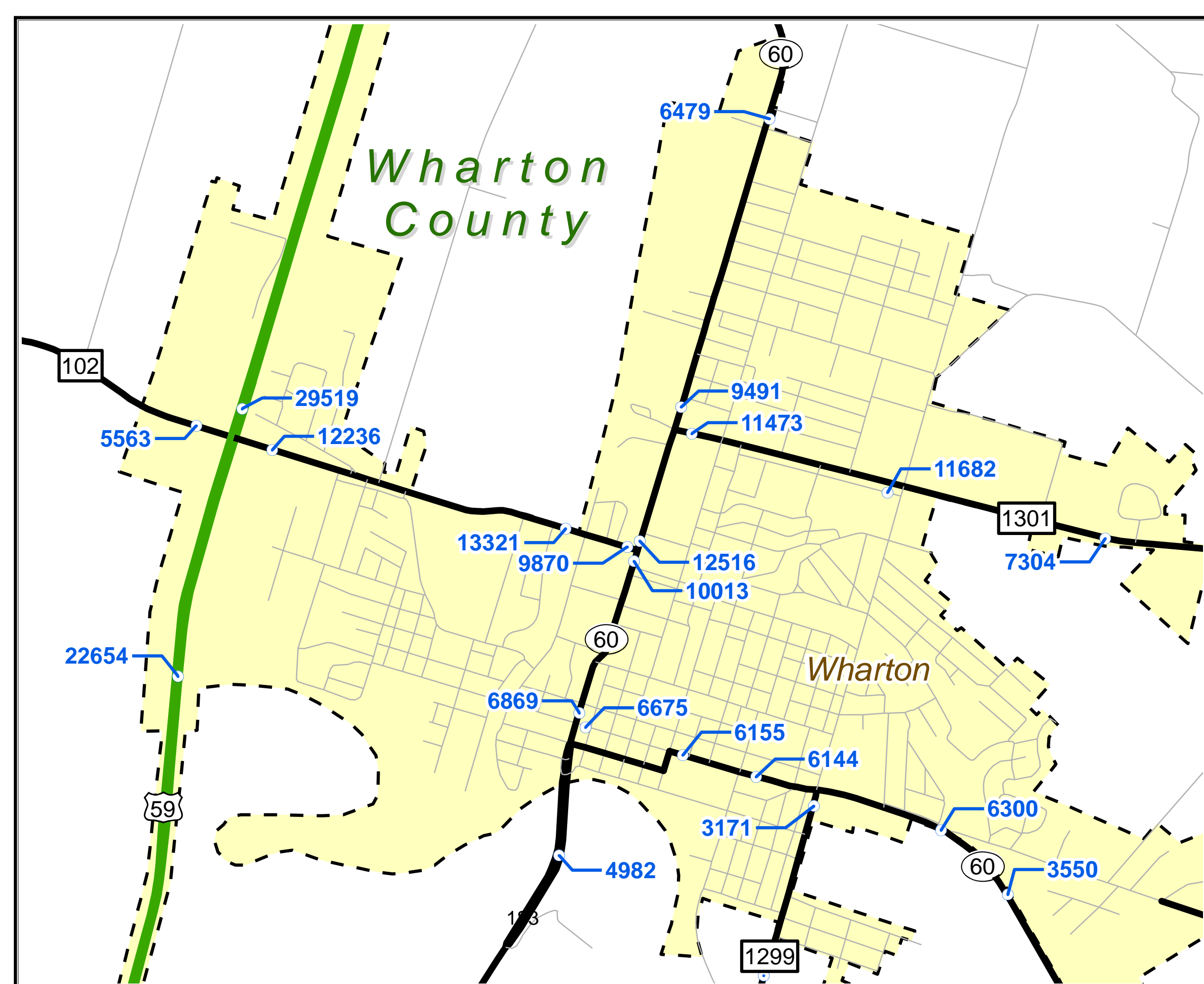
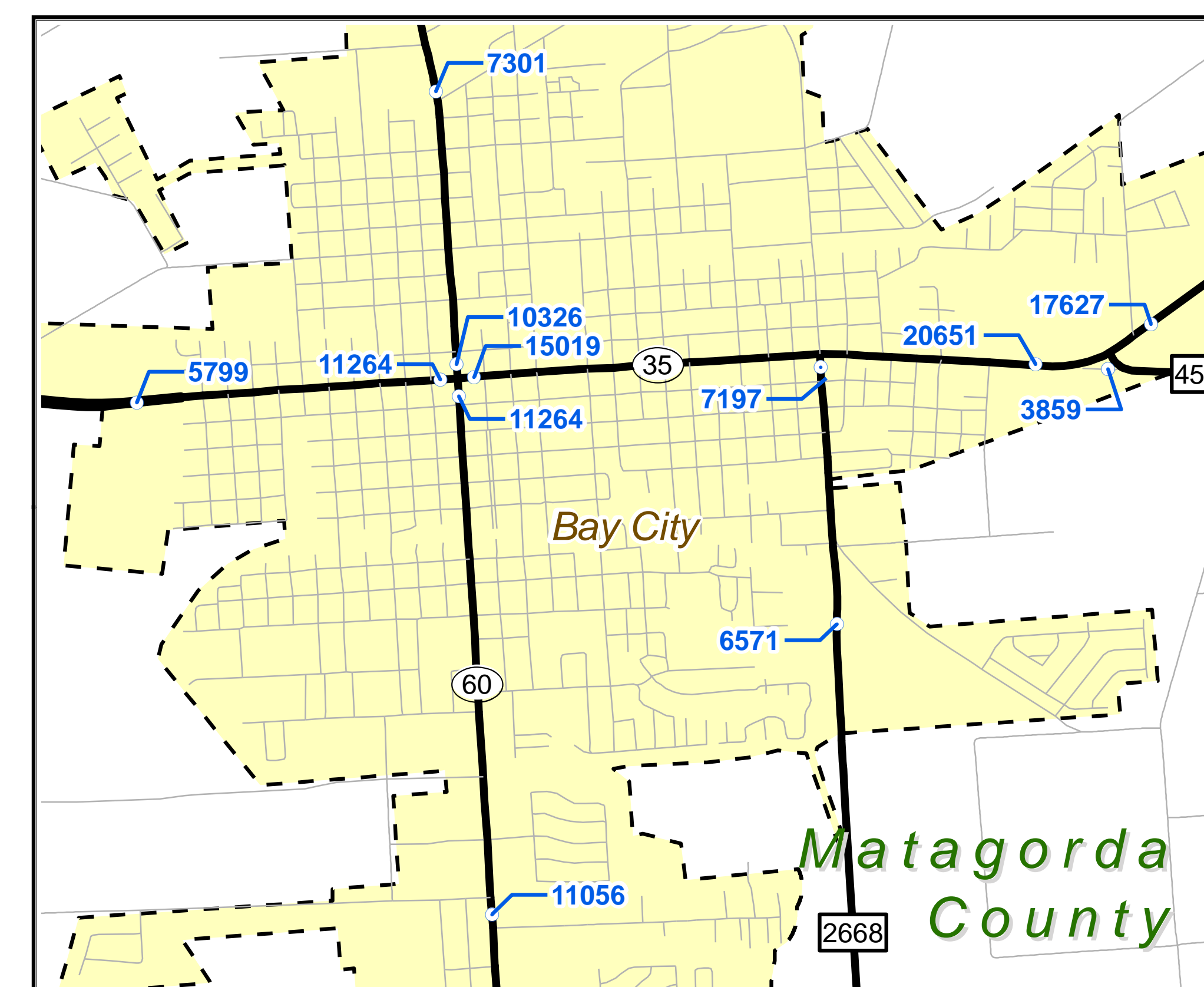
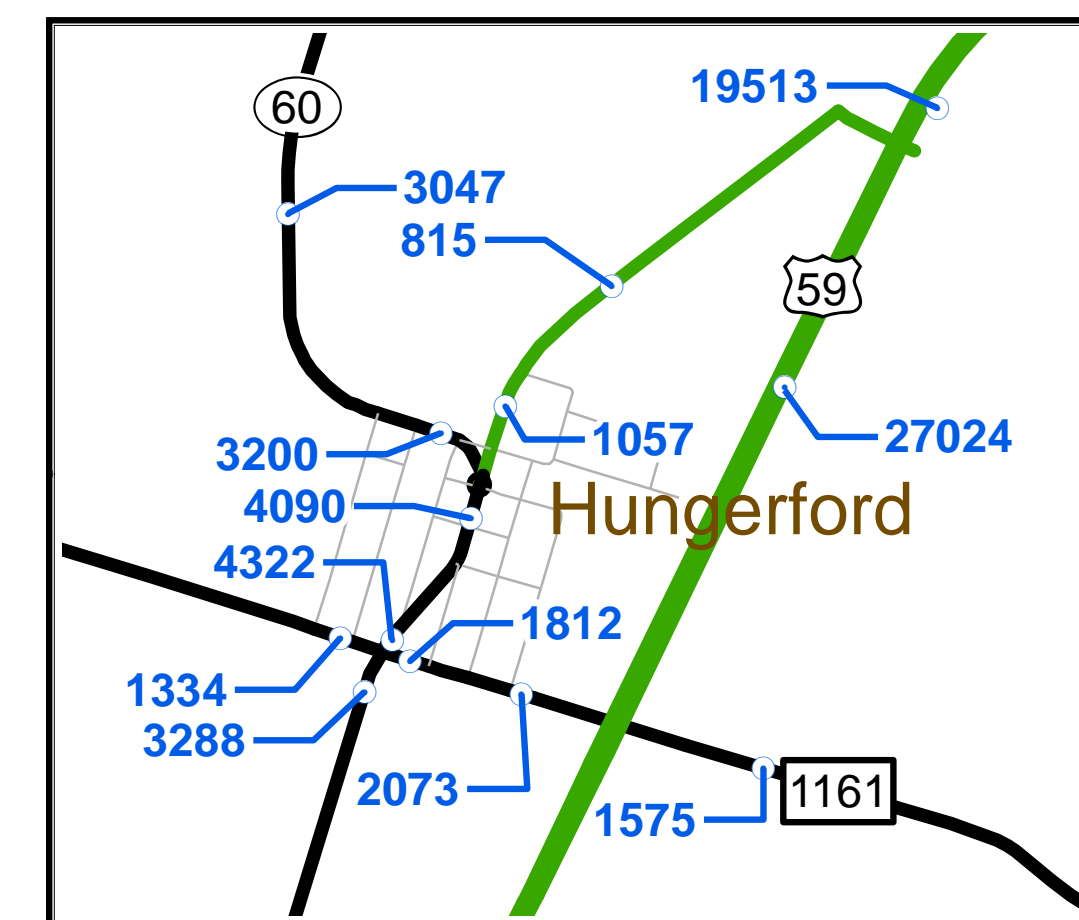
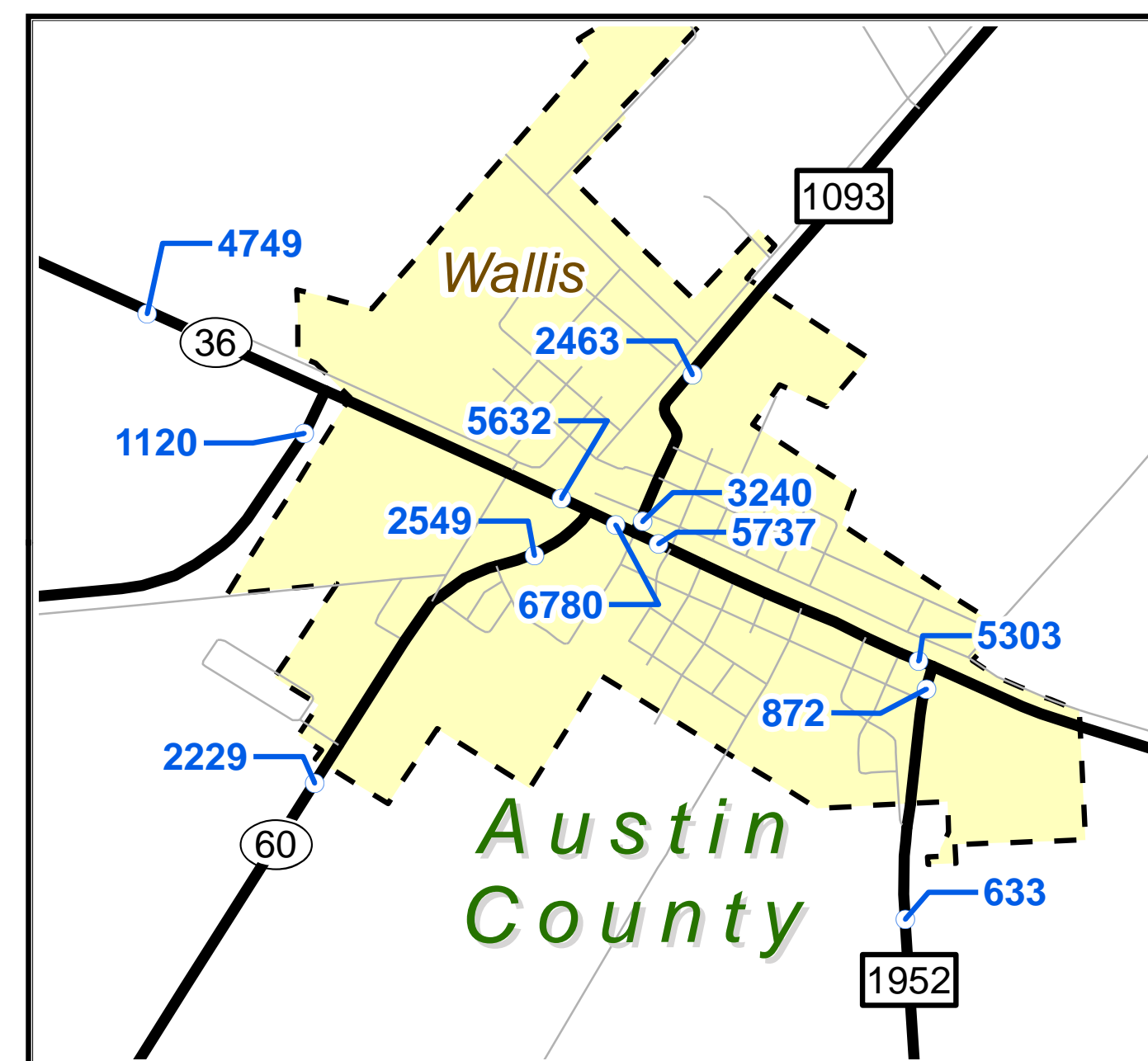
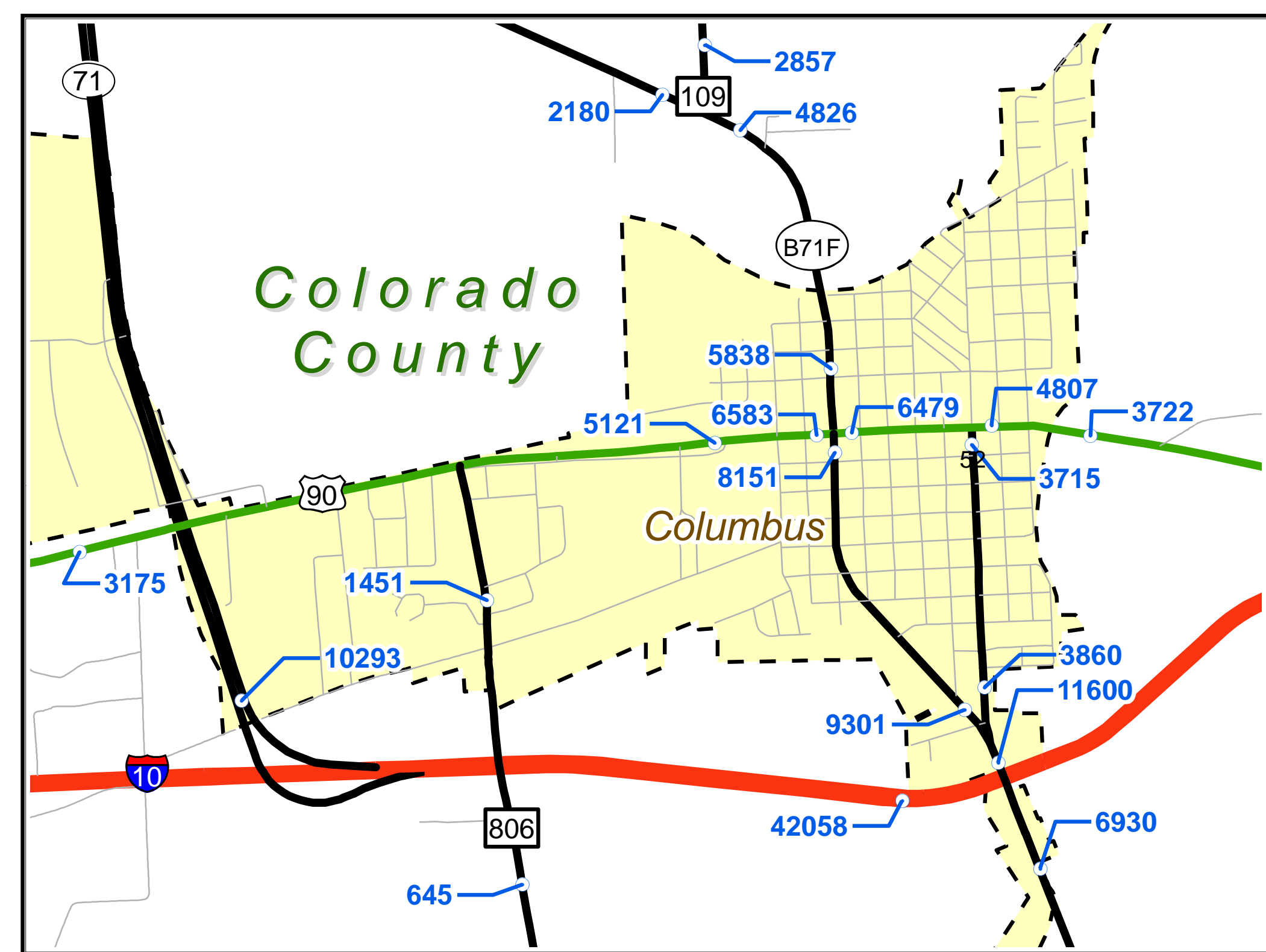
COPYRIGHT 2014 by the Texas Department of Transportation.
 All rights reserved.
 NOTICE: This map has been prepared for internal use by the
 Texas Department of Transportation. Accuracy is limited to the
 validity of available data.



2013 YOAKUM DISTRICT TRAFFIC MAP

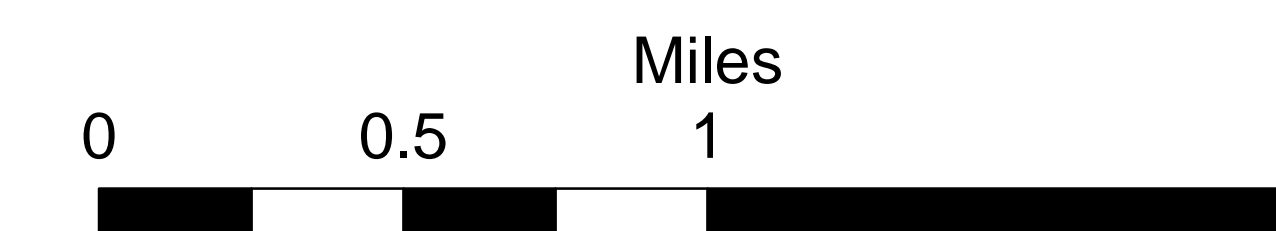
PREPARED BY THE
 Texas Department of Transportation
 Transportation Planning and Programming Division
 IN COOPERATION WITH THE
 U.S. Department of Transportation



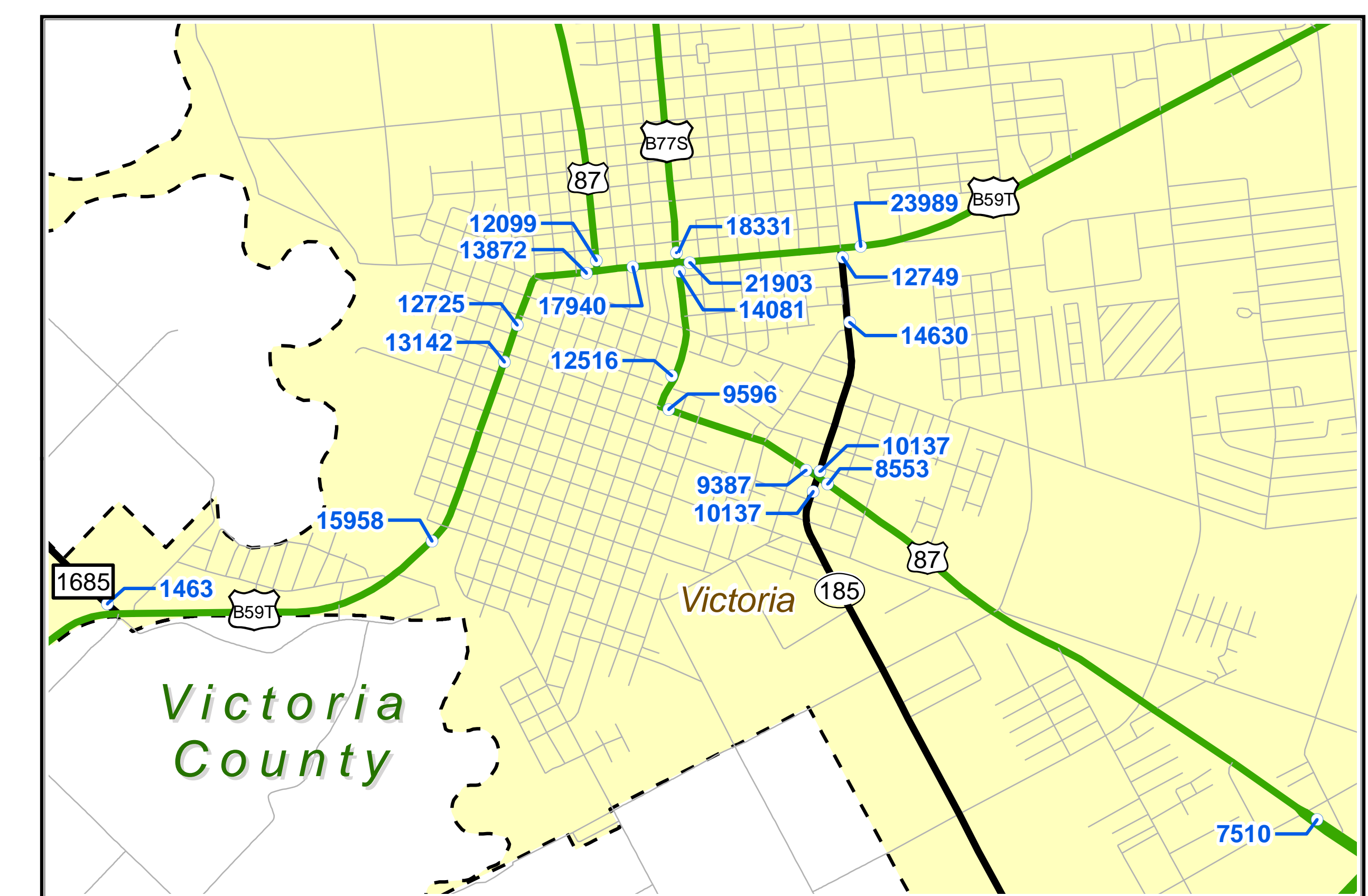
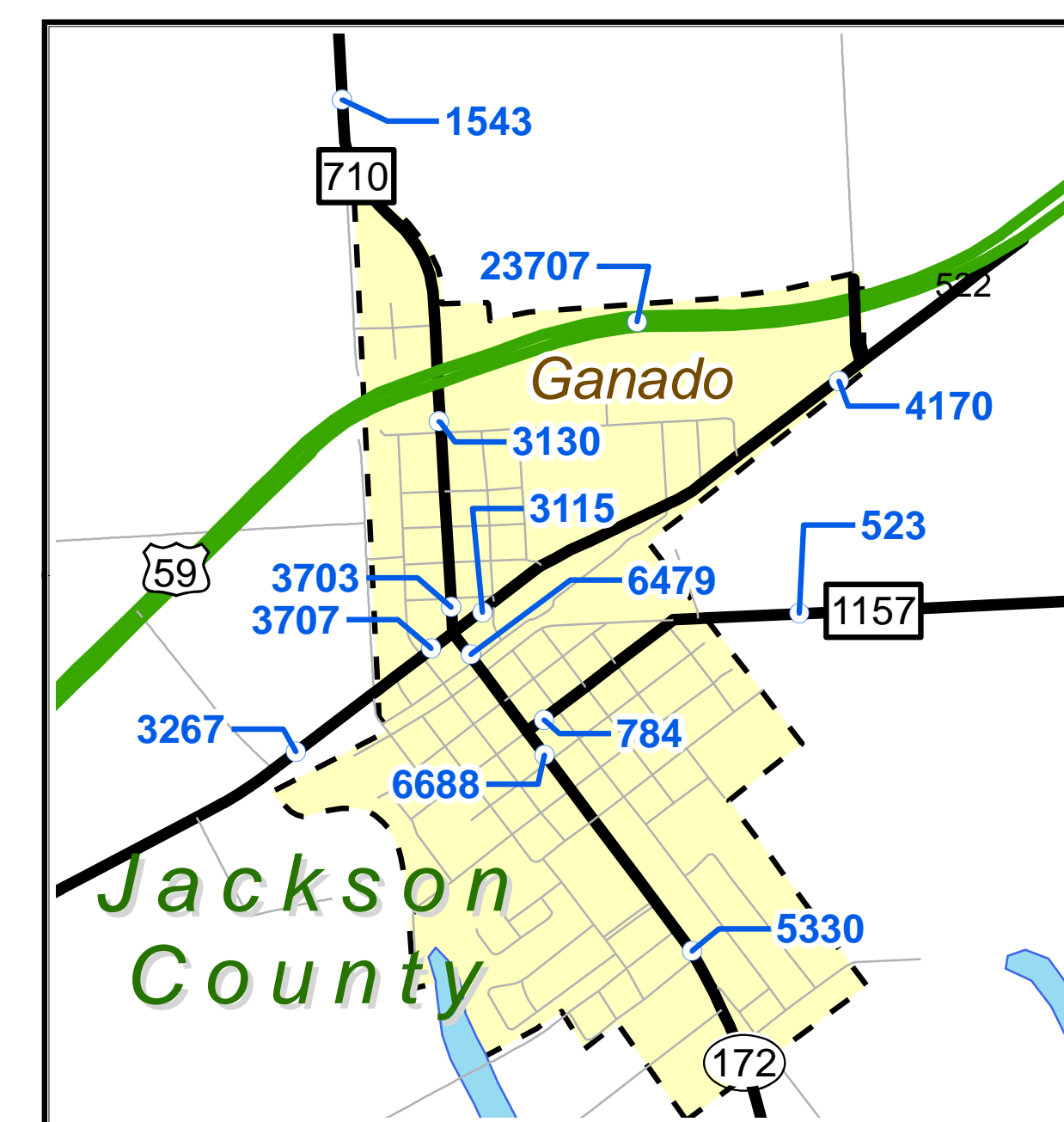
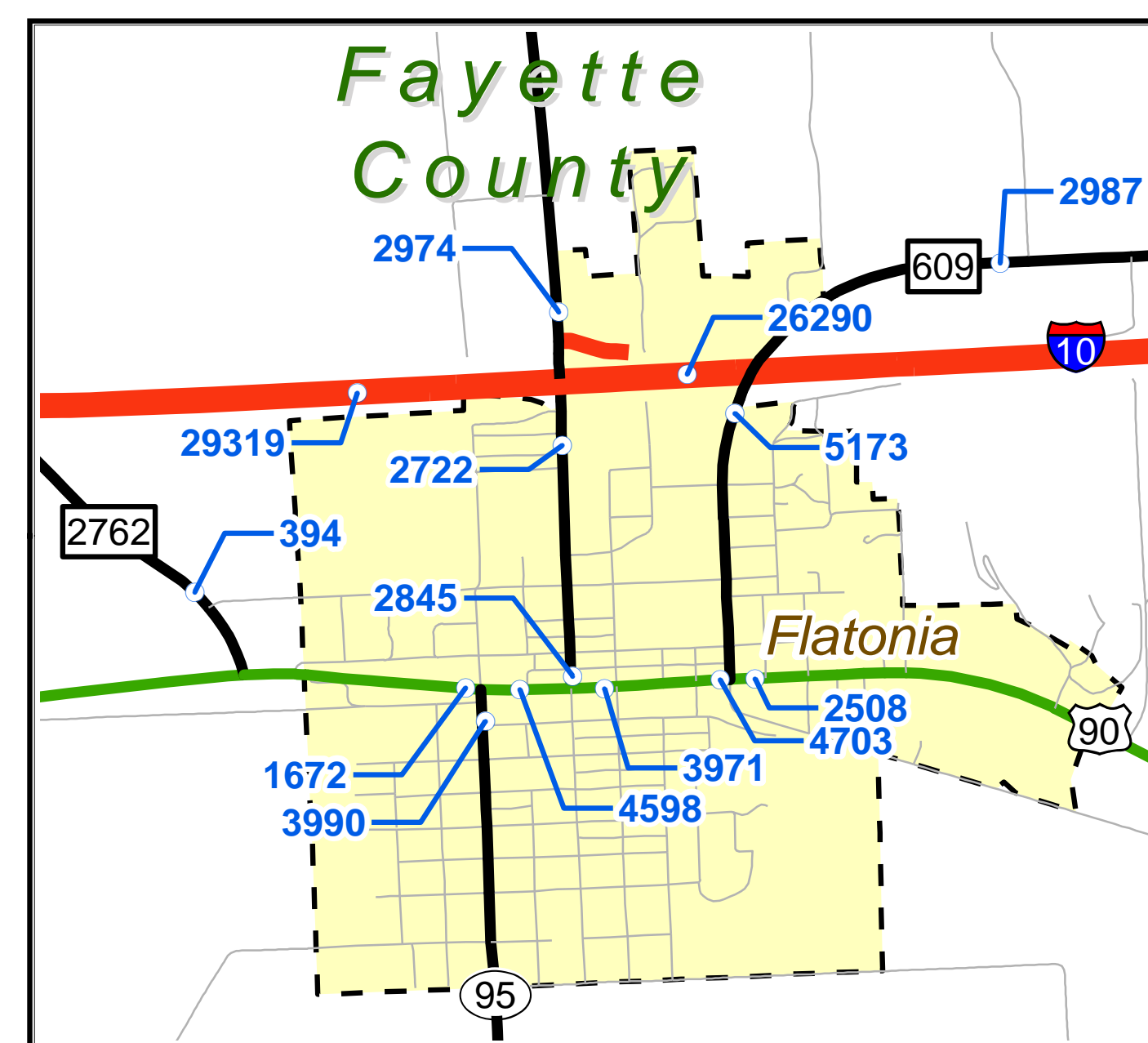
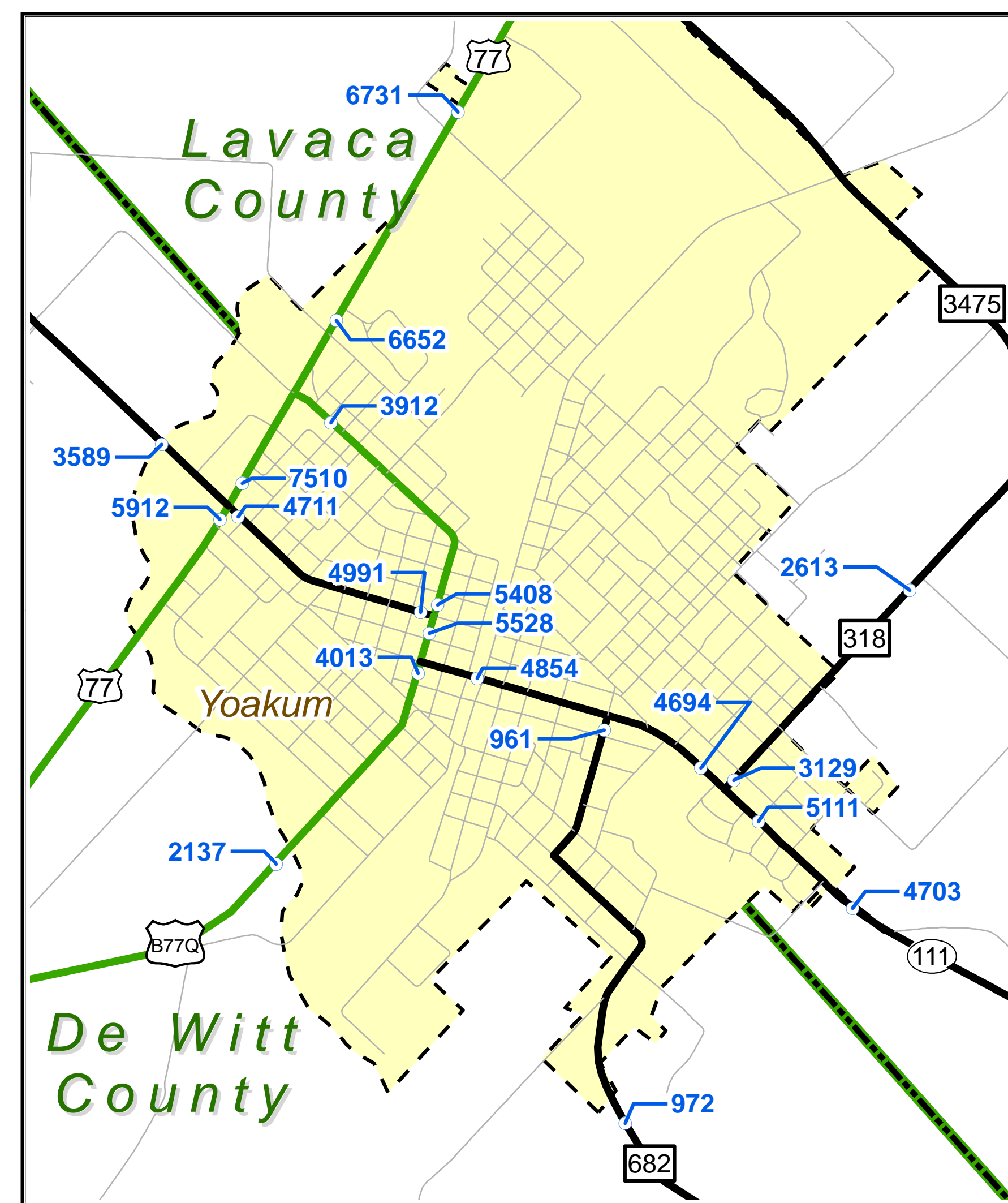
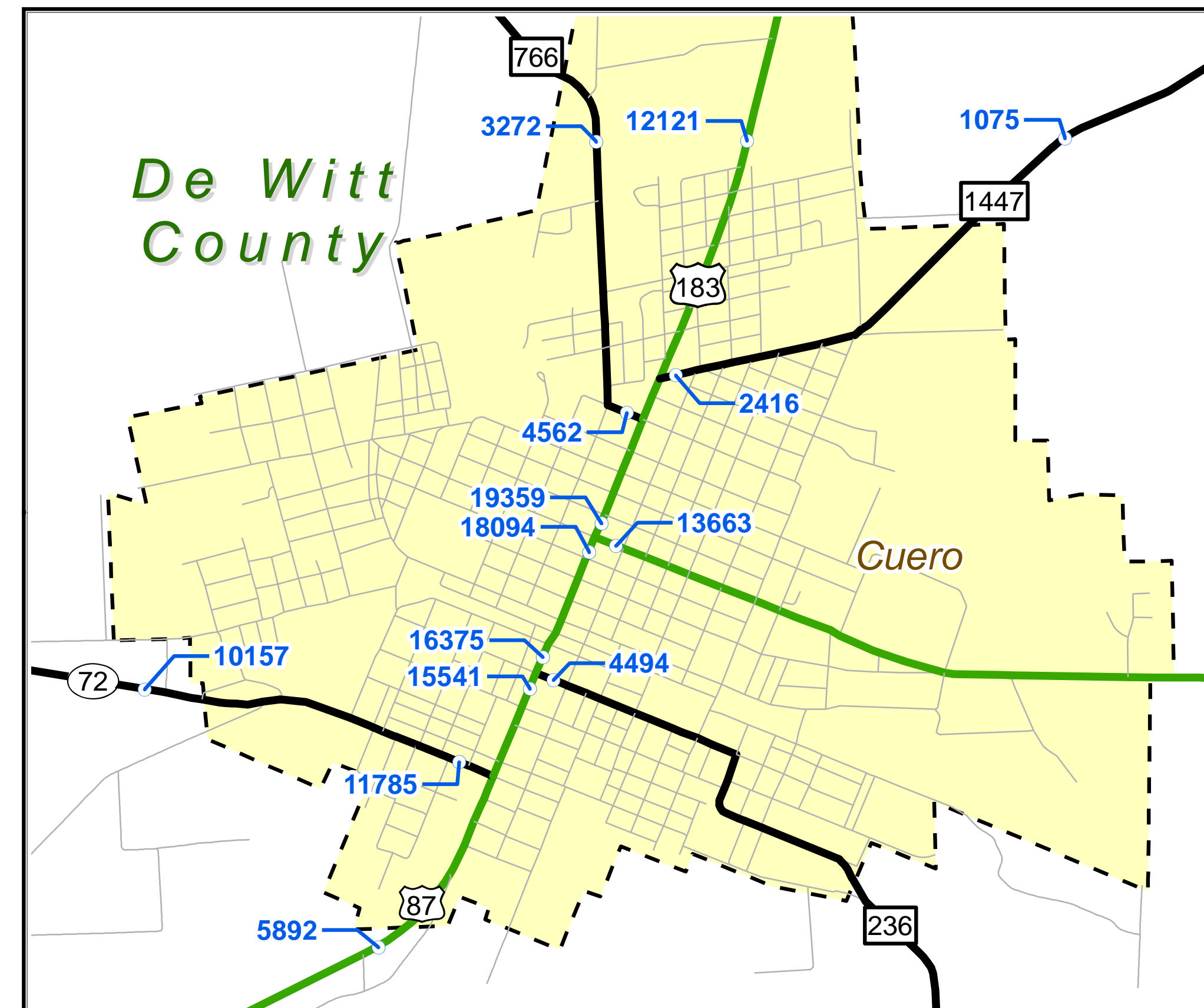
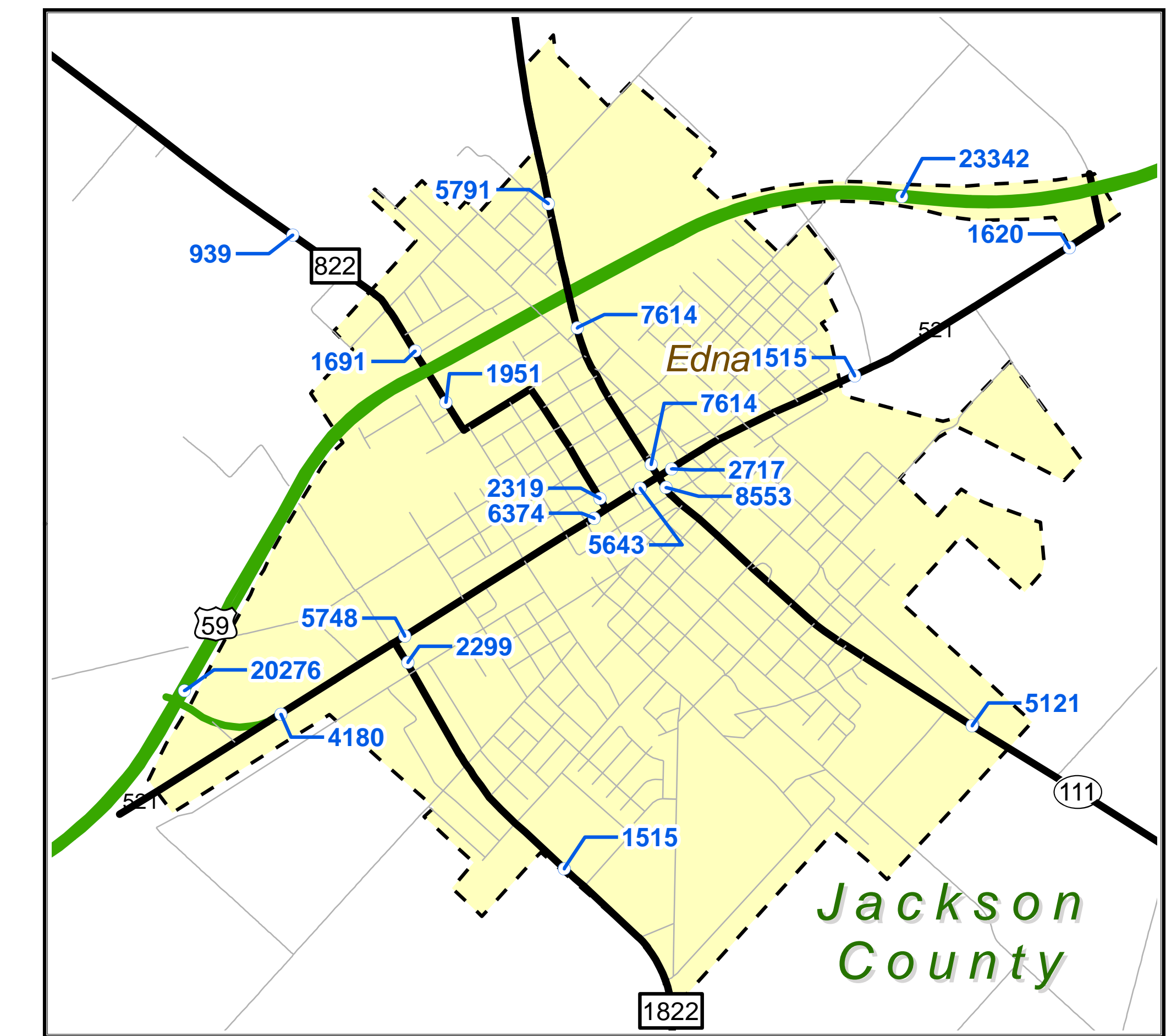
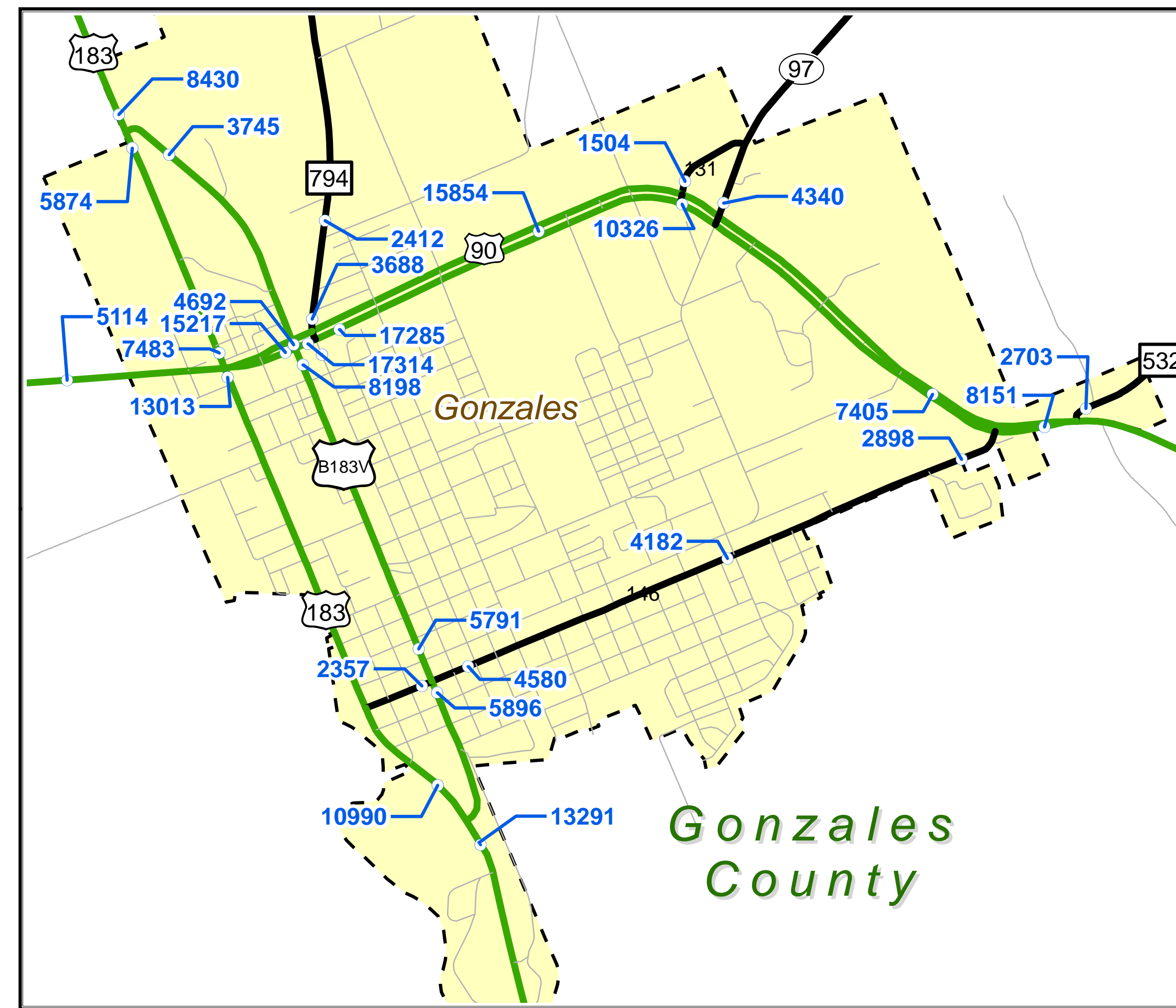
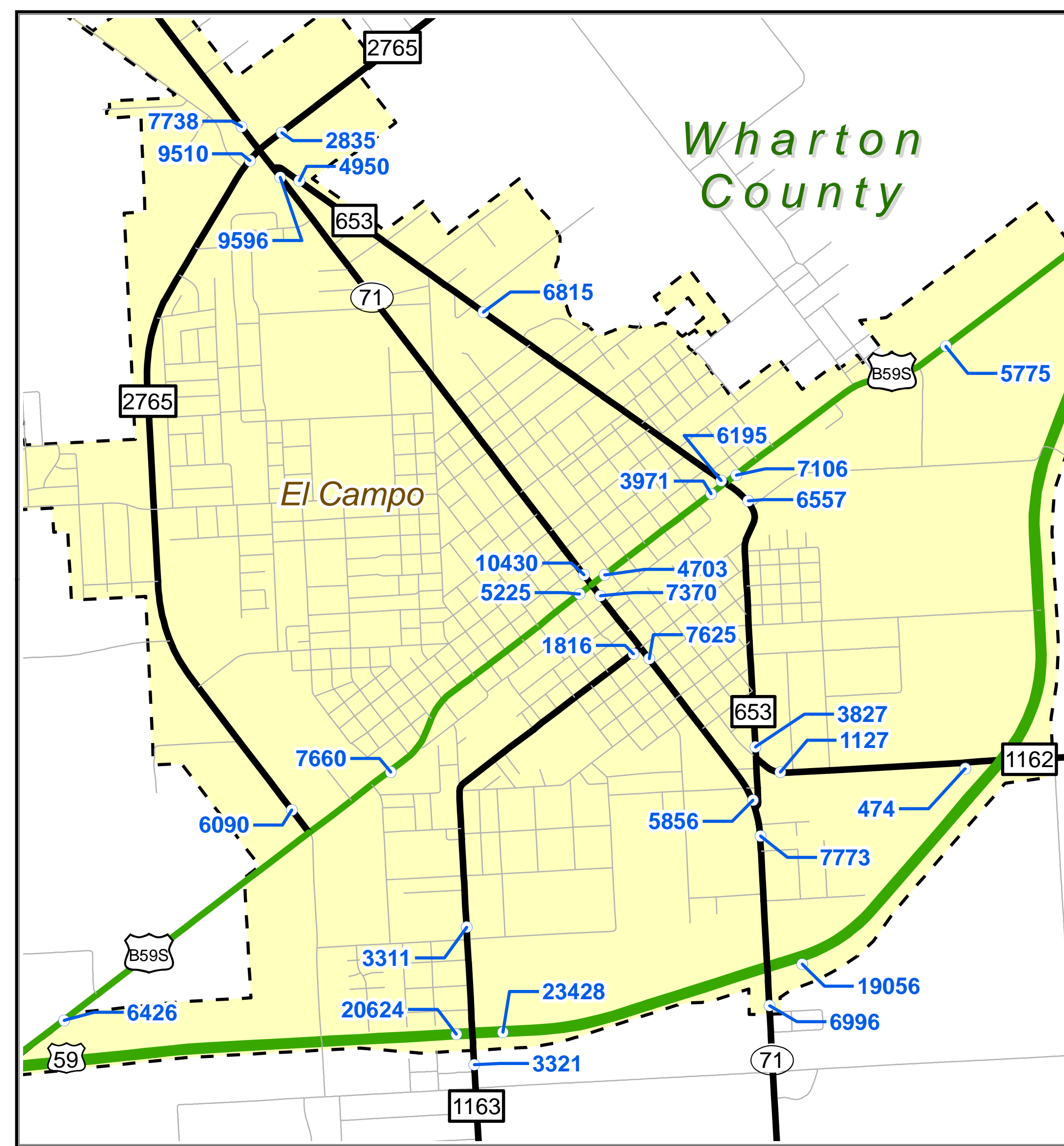


2013 YOAKUM DISTRICT TRAFFIC MAP

PREPARED BY THE
 Texas Department of Transportation
 Transportation Planning and Programming Division
 IN COOPERATION WITH THE
 U.S. Department of Transportation




COPYRIGHT 2014 by the Texas Department of Transportation.
 All rights reserved.
 NOTICE: This map has been prepared for internal use by the
 Texas Department of Transportation. Accuracy is limited to the
 validity of available data.



AADT	US	RS	County
Rds St's	FM	SH	
BF	FS	SL	
BI	PR	SS	
IH	RE	UA	
BS	RM	UP	
BU	RR	Cities	

COPYRIGHT 2014 by the Texas Department of Transportation.
All rights reserved.
NOTICE: This map has been prepared for internal use by the Texas Department of Transportation. Accuracy is limited to the validity of available data.



2013 YOAKUM DISTRICT TRAFFIC MAP

PREPARED BY THE
Texas Department of Transportation
Transportation Planning and Programming Division
IN COOPERATION WITH THE
U.S. Department of Transportation

