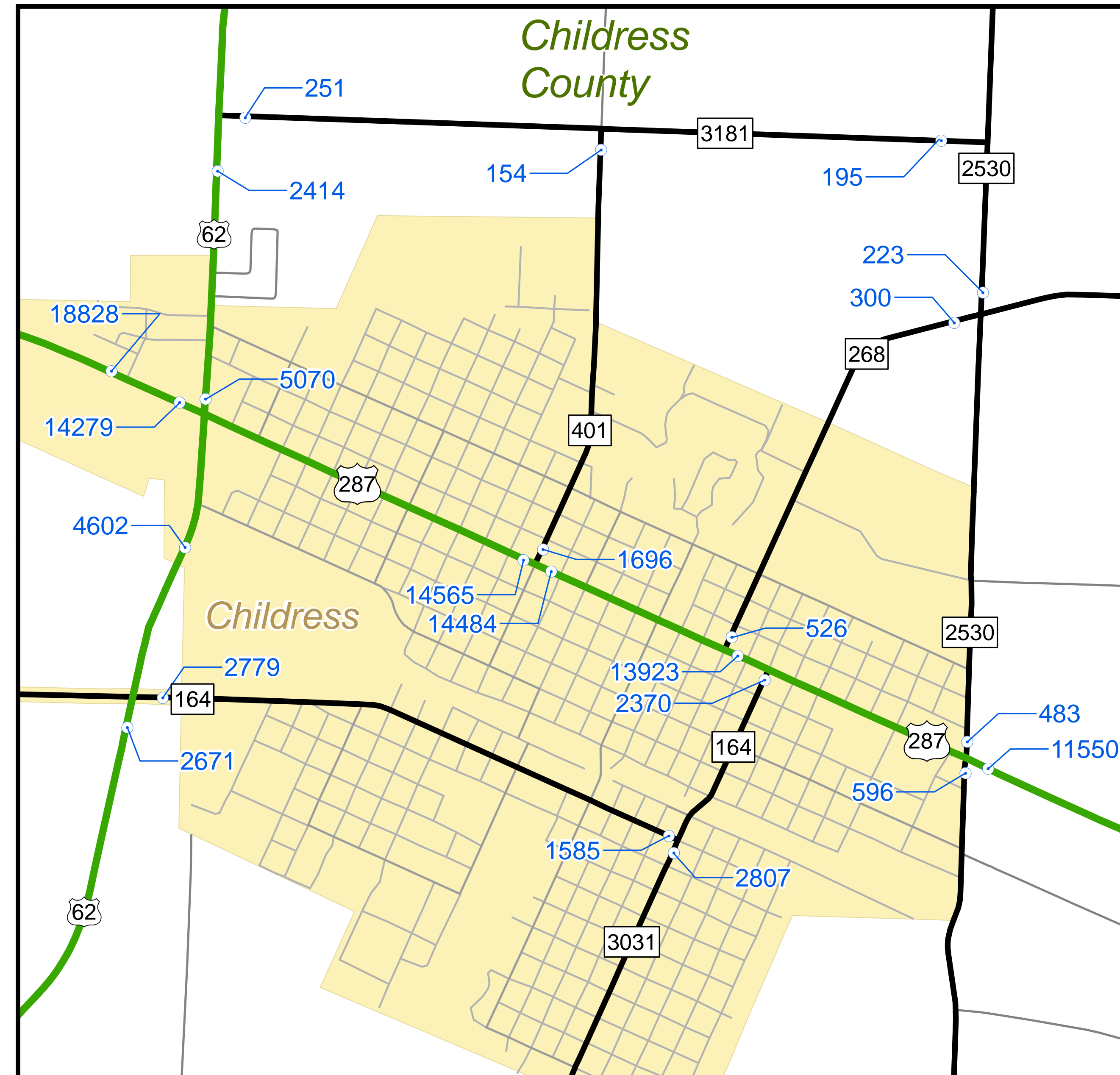
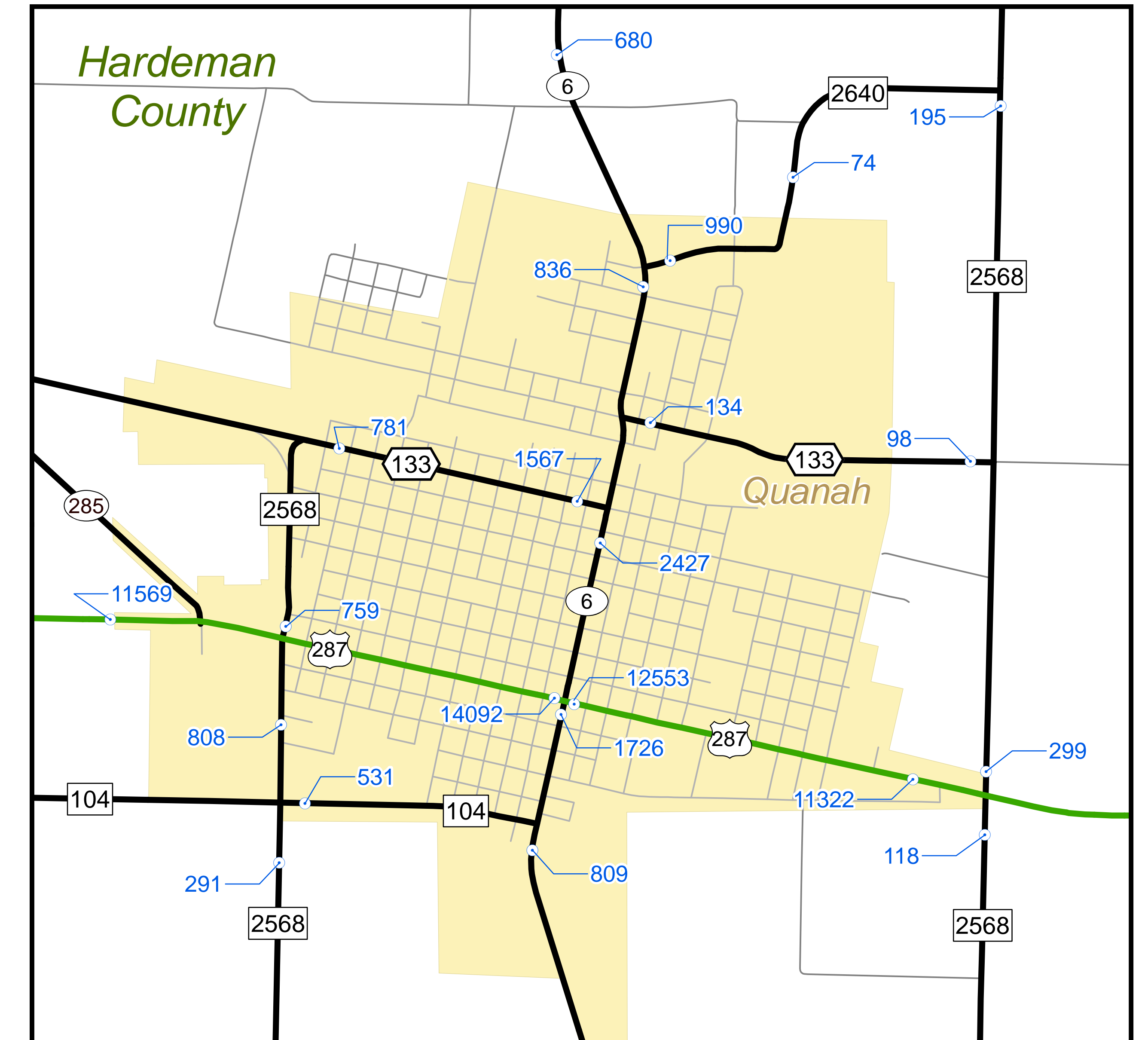


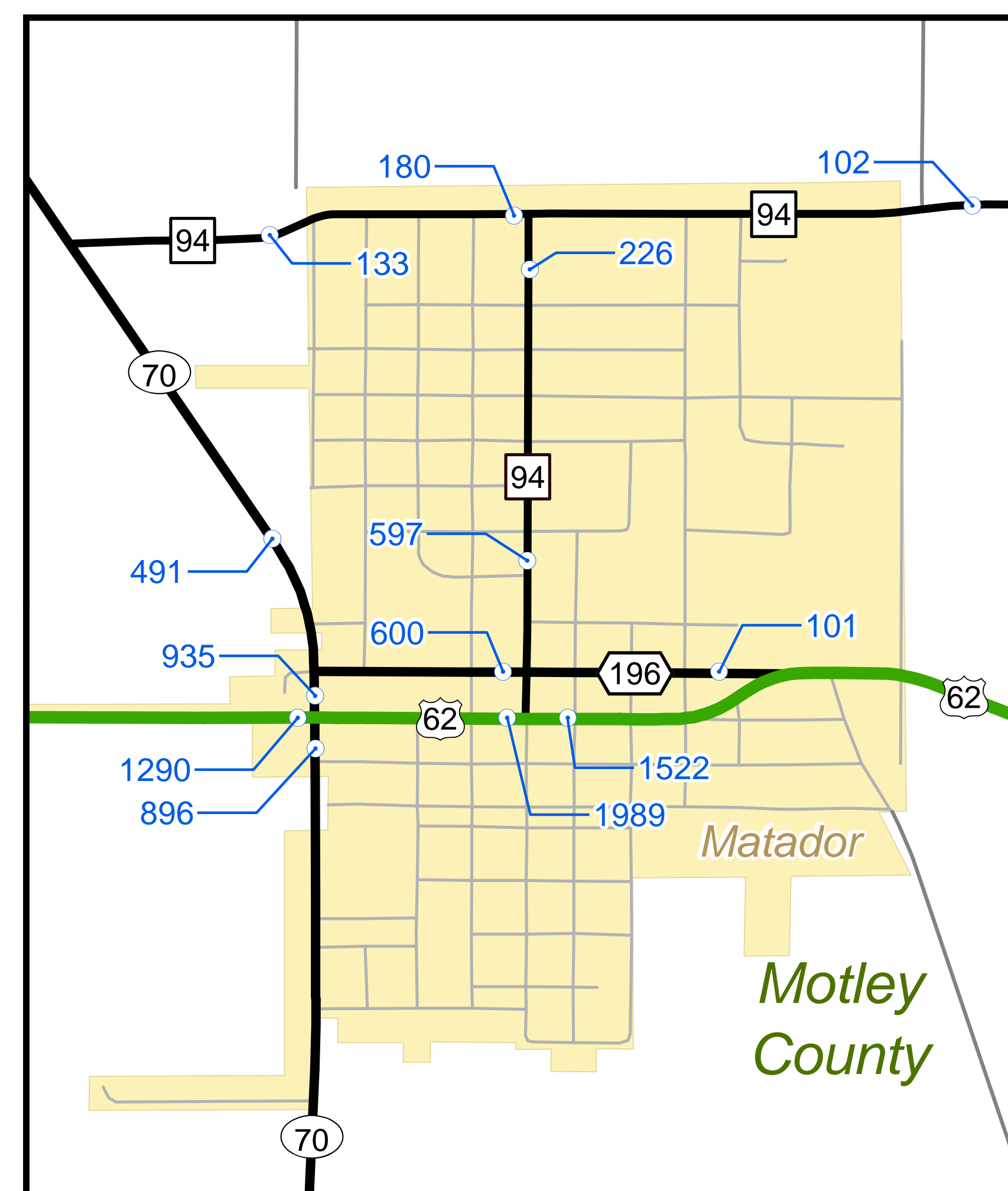
Munday Inset (See Base Sheet 15)



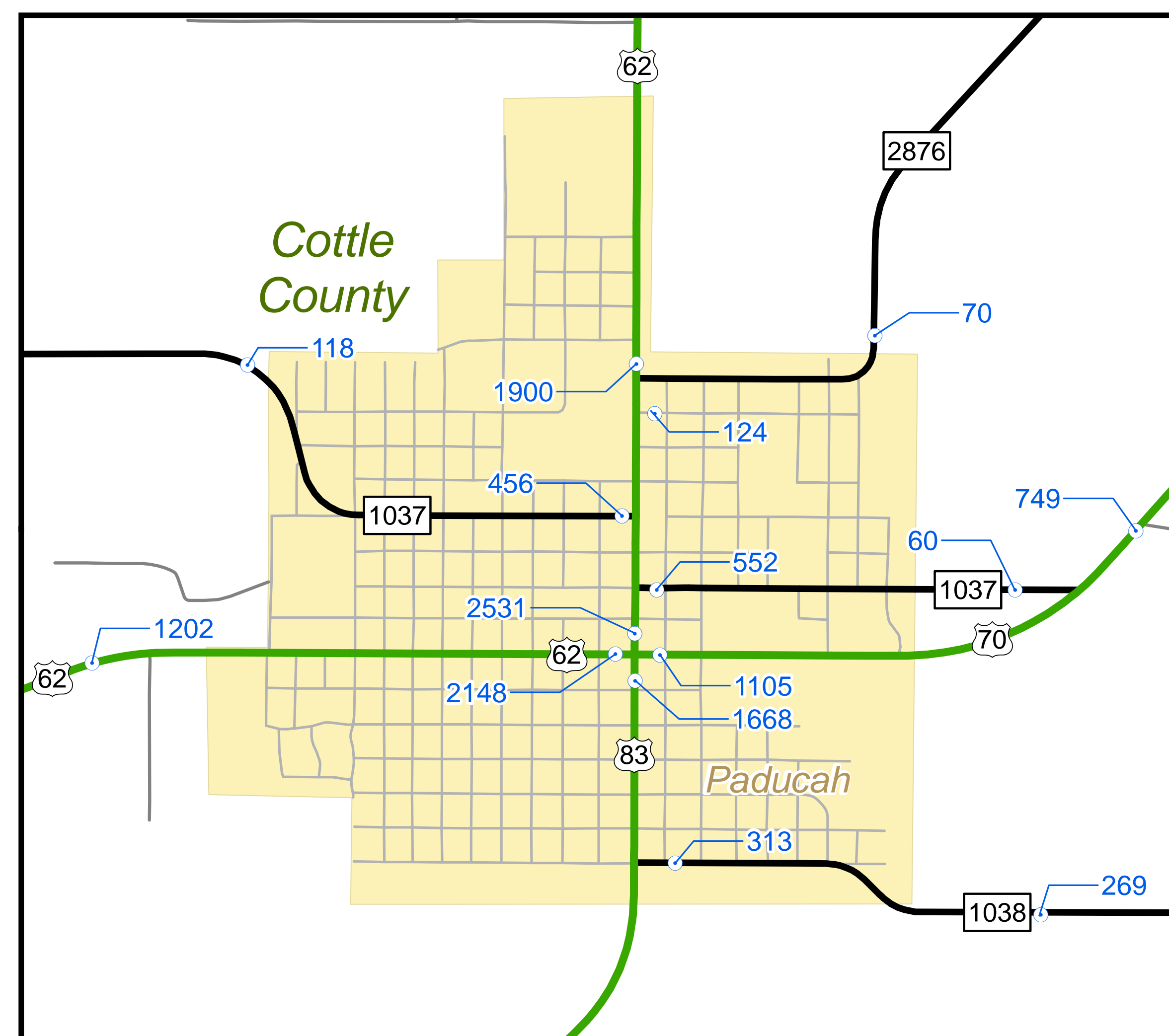
Childress Inset (See Base Sheet 7)



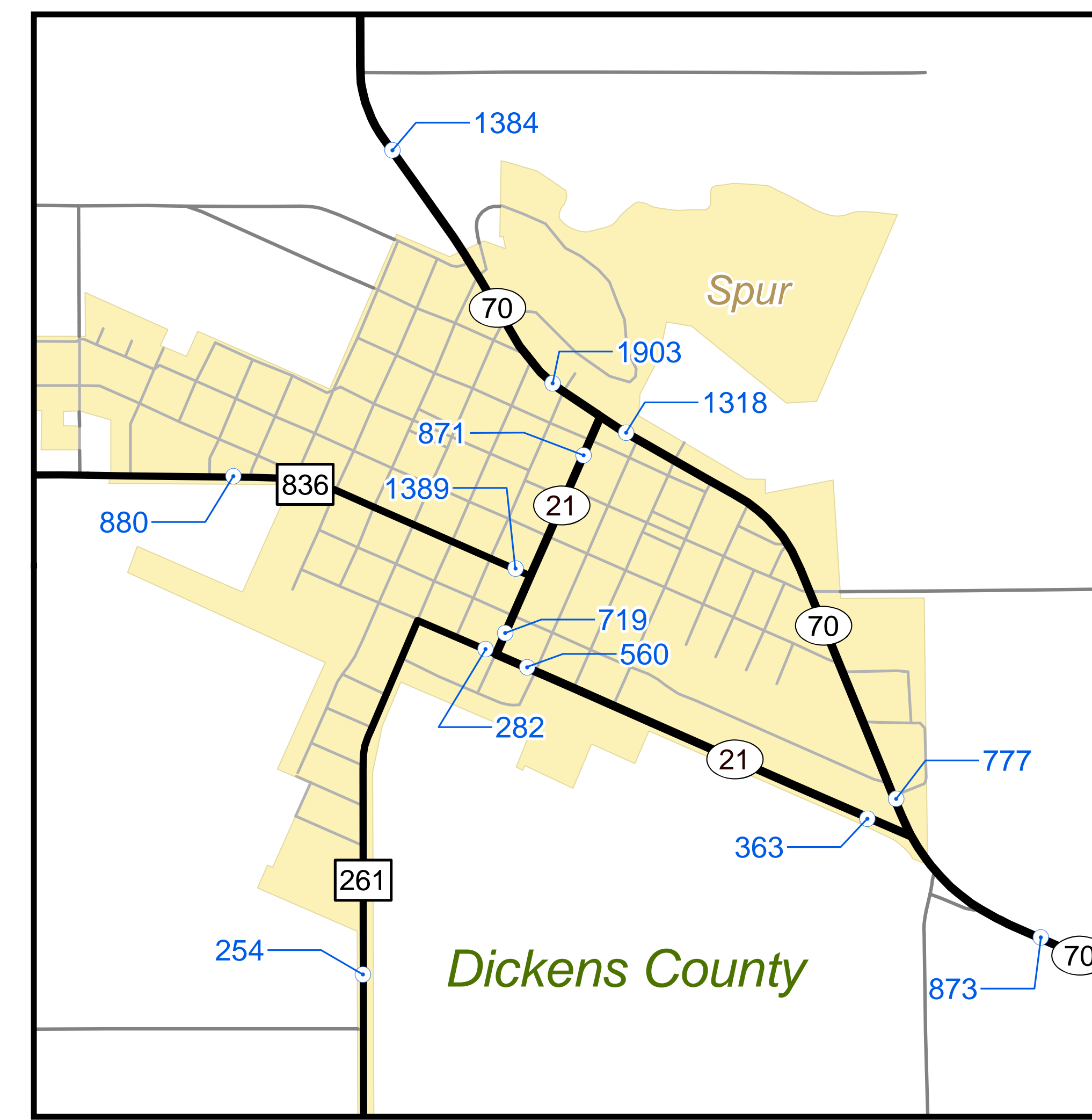
Quanah Inset (See Base Sheet 9)



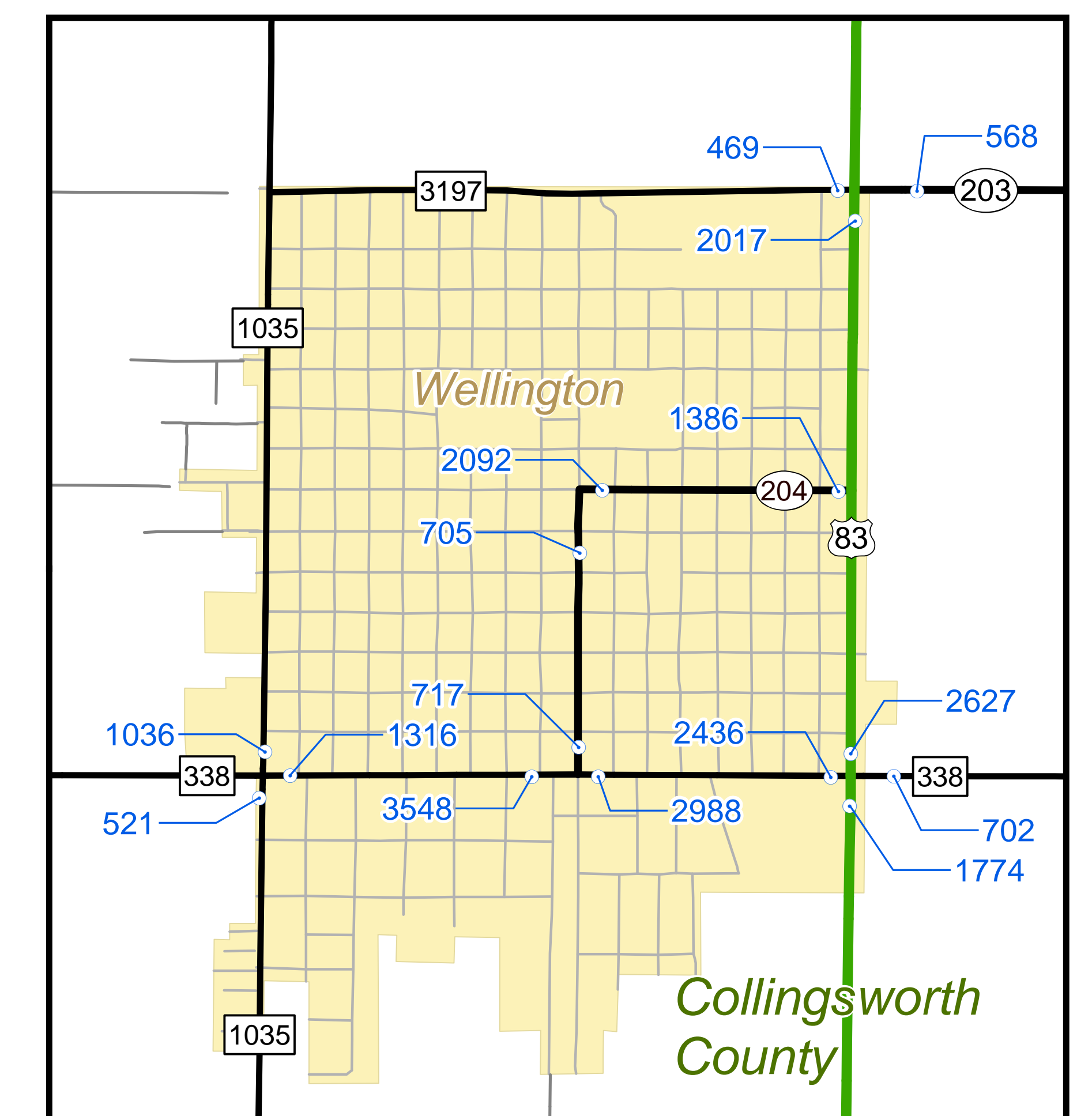
Matador Inset (See Base Sheet 9)



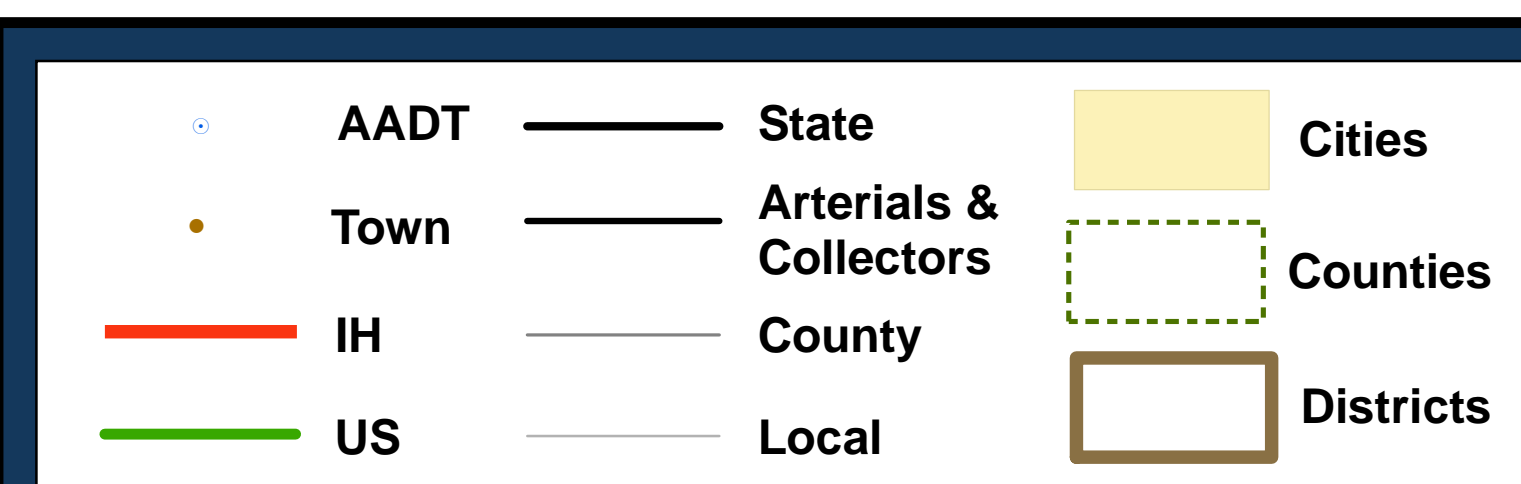
Paducah Inset (See Base Sheet 11)



Spur Inset (See Base Sheet 13)



Wellington Inset (See Base Sheet 5)



### 2015 CHILDRESS DISTRICT TRAFFIC MAP

PREPARED BY THE  
 Texas Department of Transportation  
 Transportation Planning and Programming Division  
 Traffic Analysis System Support Branch  
 IN COOPERATION WITH THE  
 United States Department of Transportation Federal Highway Administration

COPYRIGHT 2016 by the Texas Department of Transportation.  
 All rights reserved.  
 NOTICE: This map has been prepared for internal use within the Texas Department of Transportation. Accuracy is limited to the validity of available data.  
 Toll road traffic counts are shown for context purposes only and may not represent On System traffic.  
 Publication Date: September 2016

