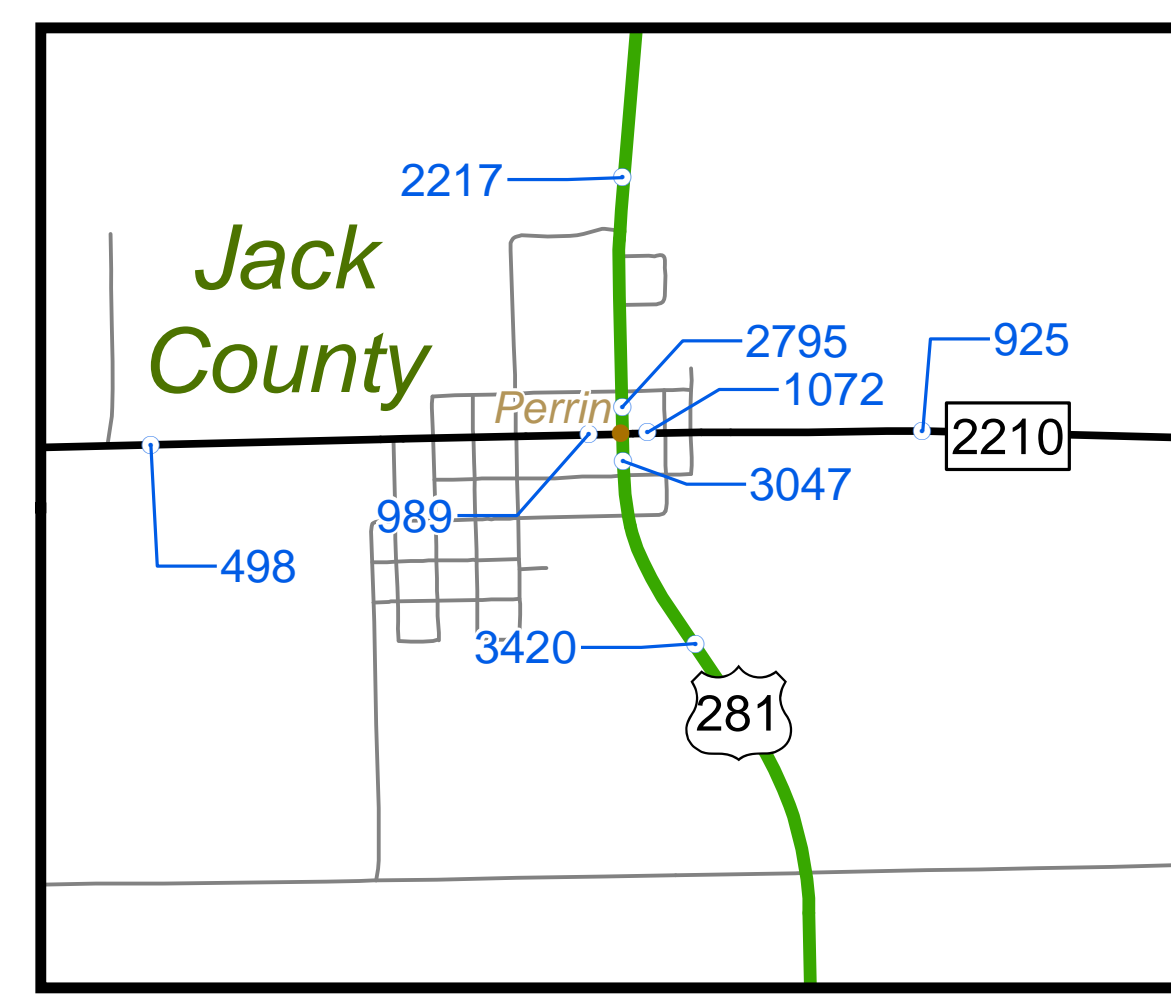
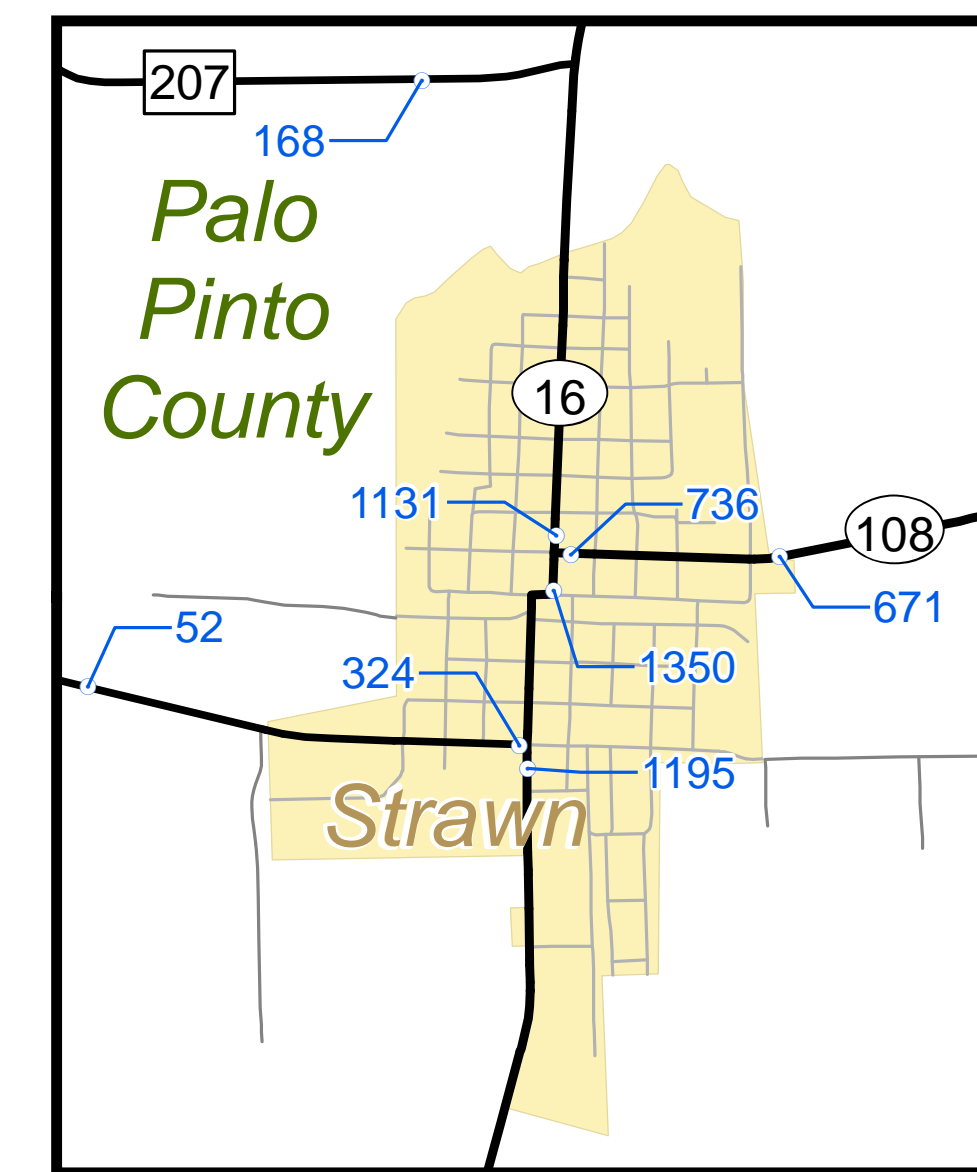


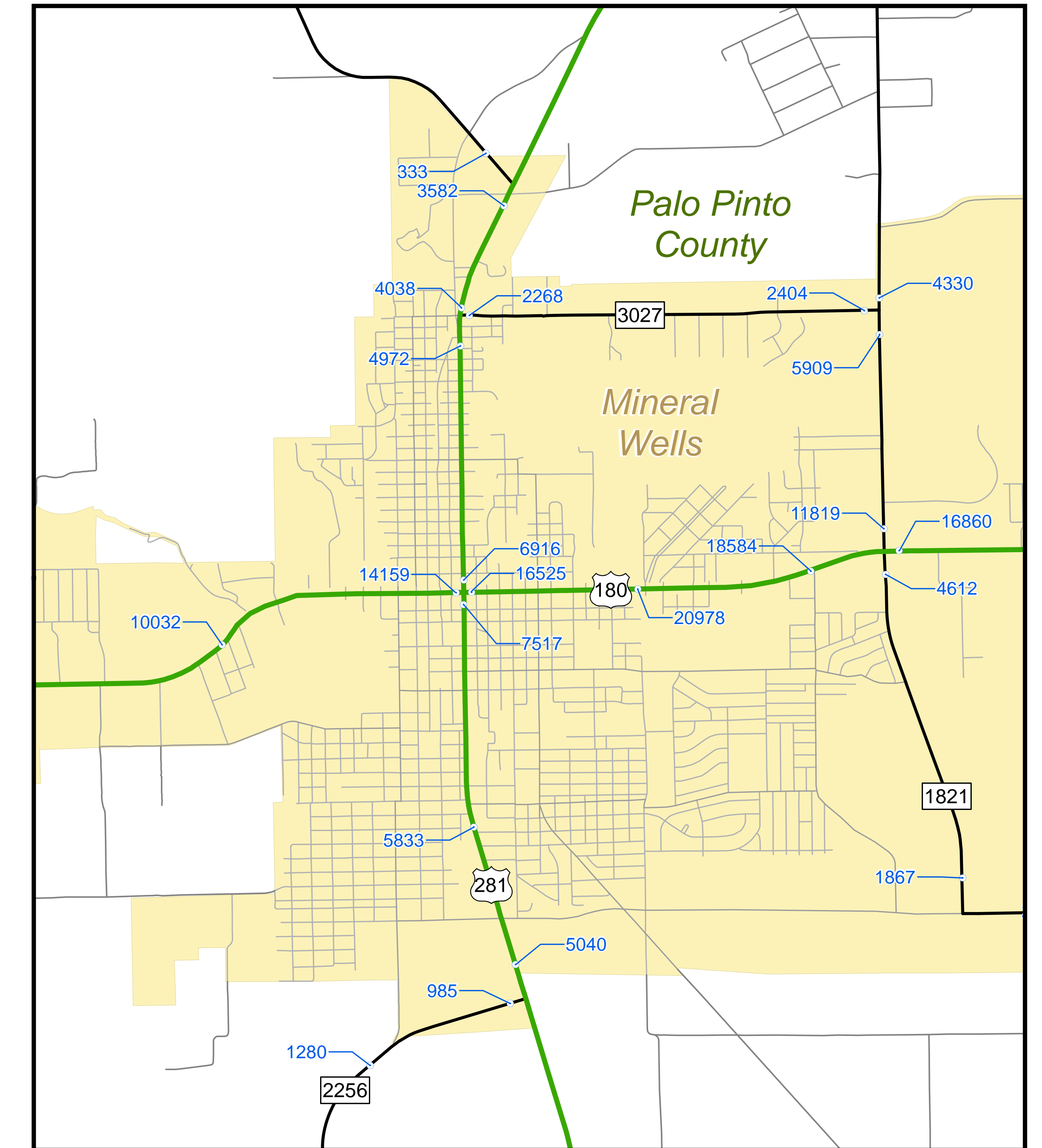
Decatur (See Base Sheet 7)



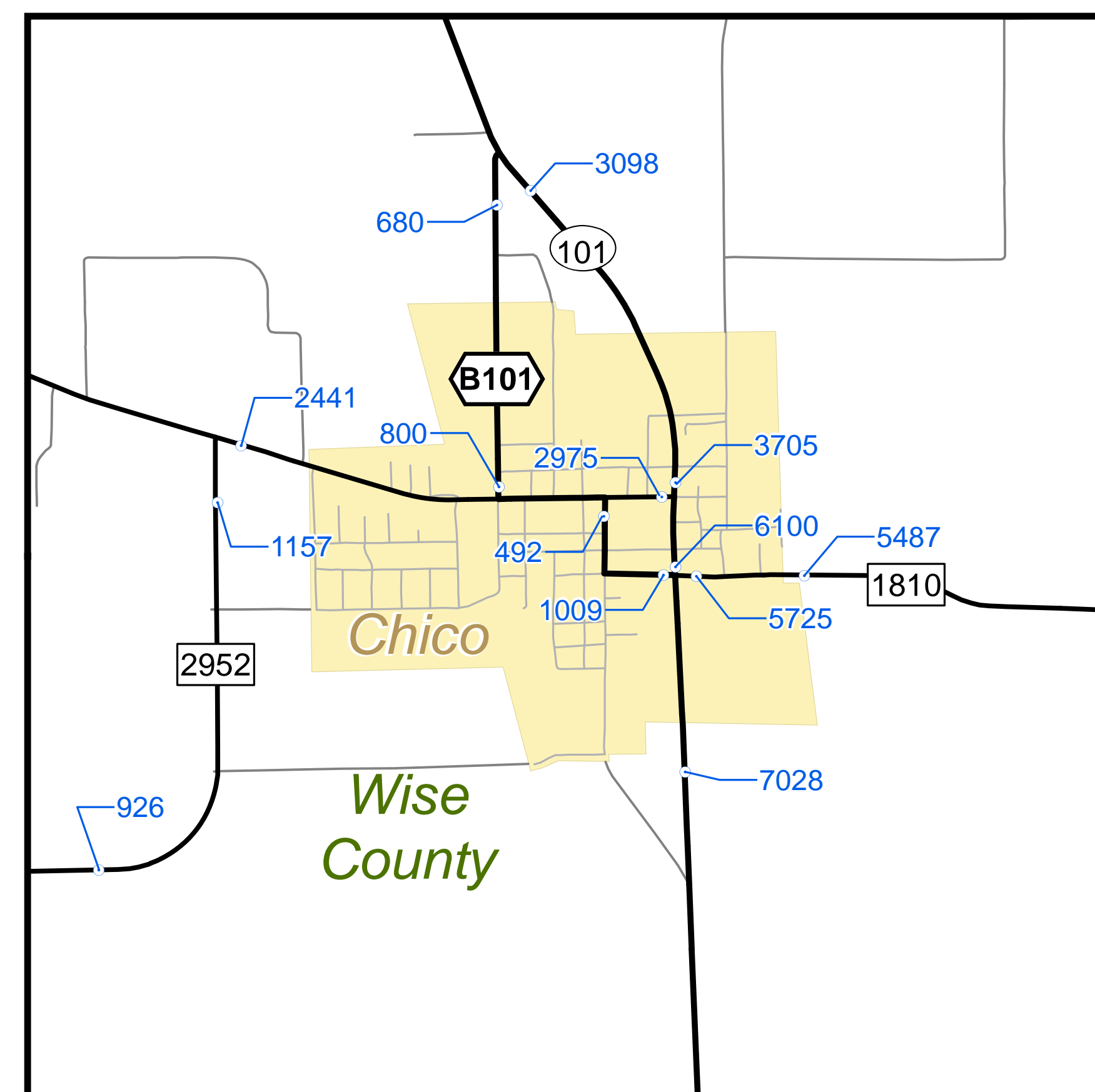
Perrin (See Base Sheet 10)



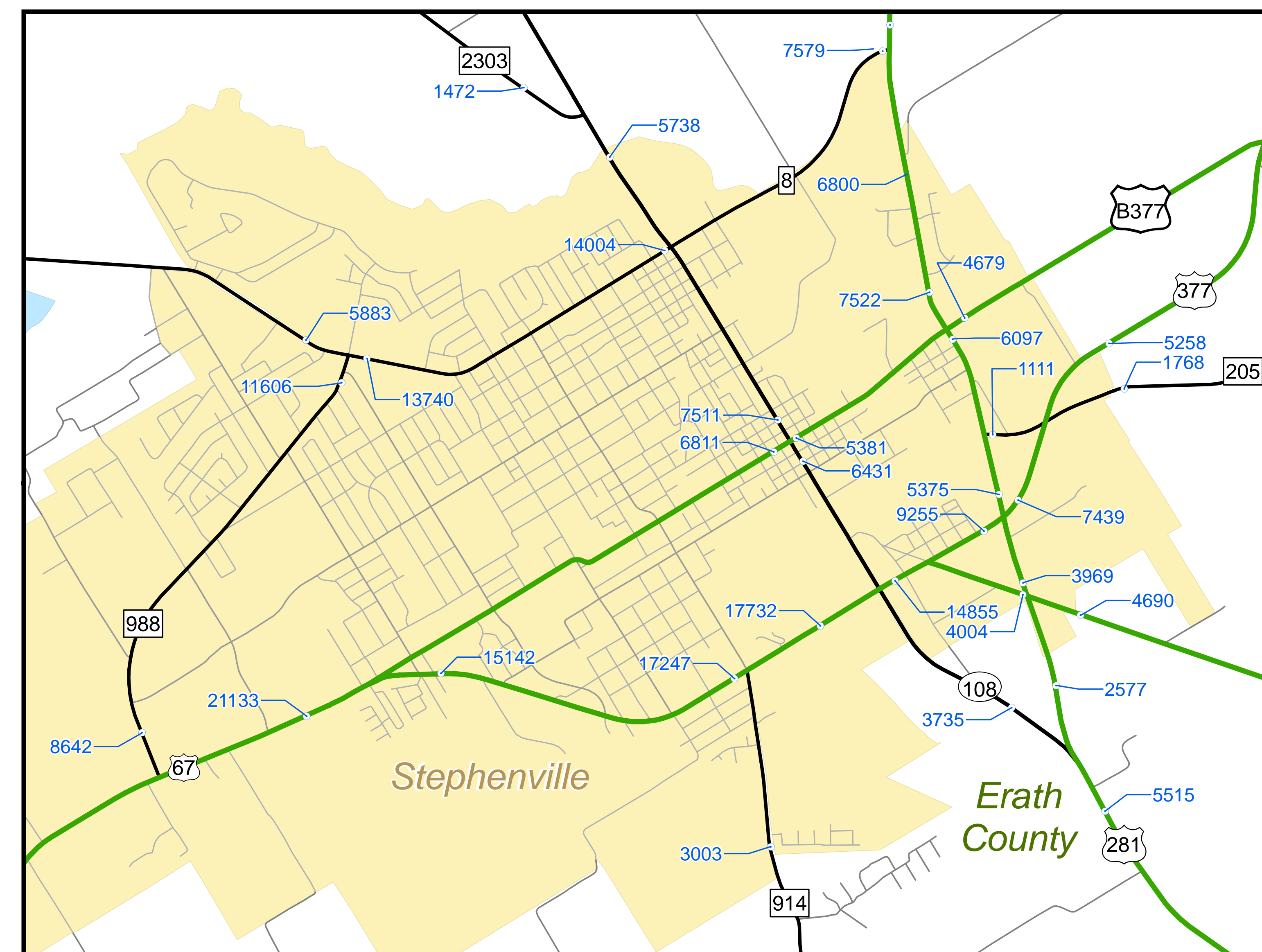
Strawn (See Base Sheet 19)



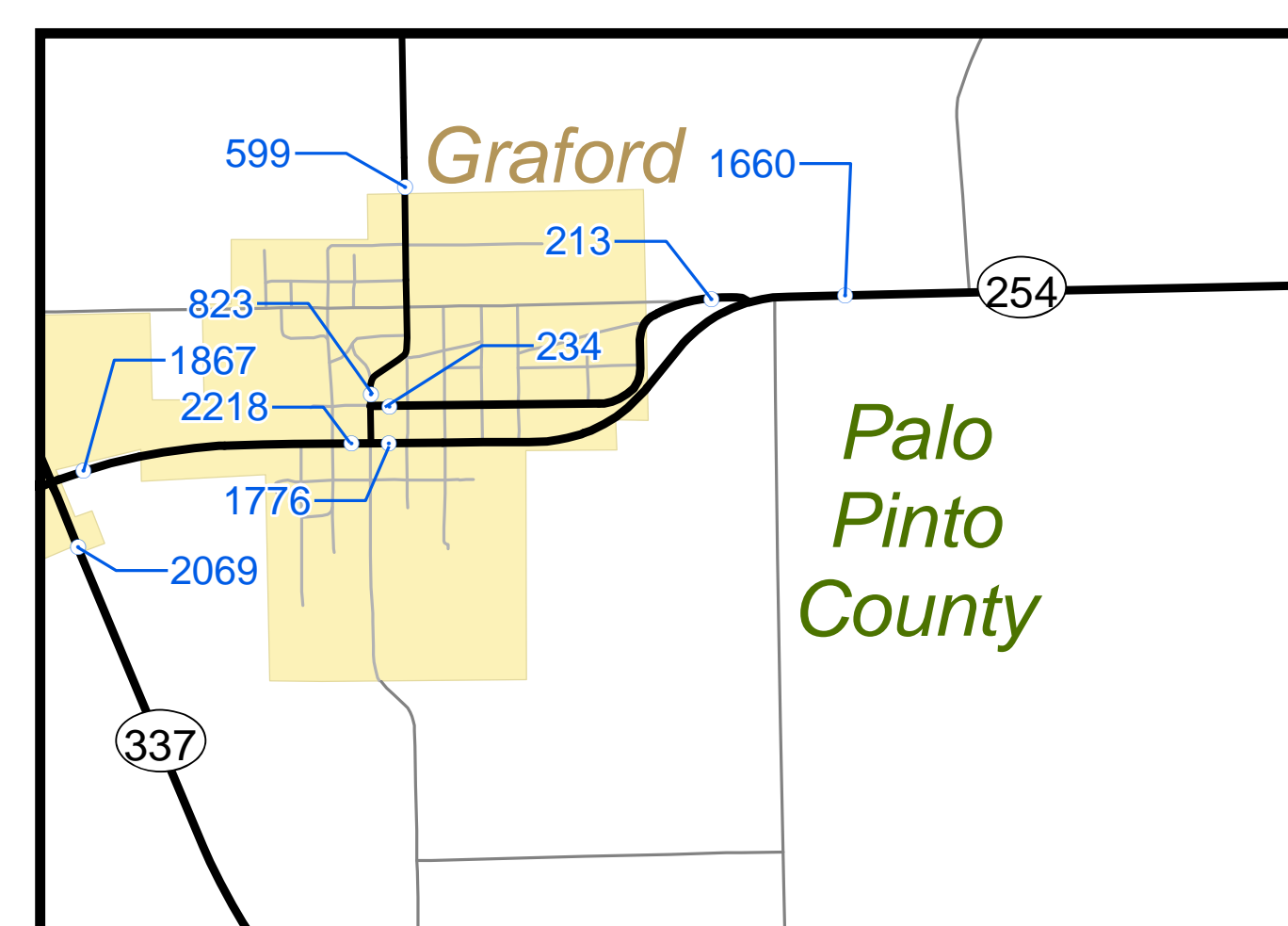
Mineral Wells (See Base Sheet 15)



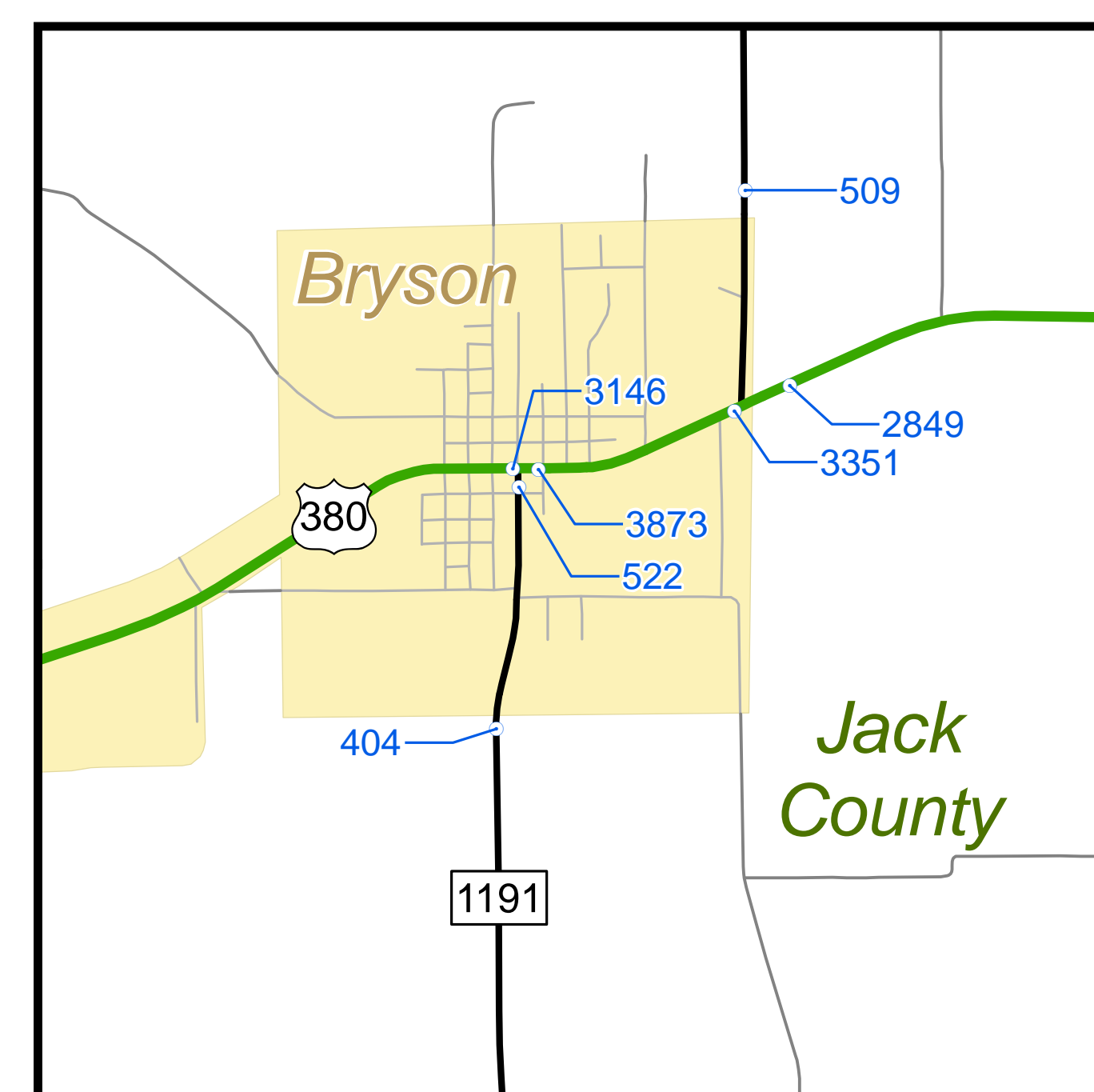
Chico (See Base Sheet 3)



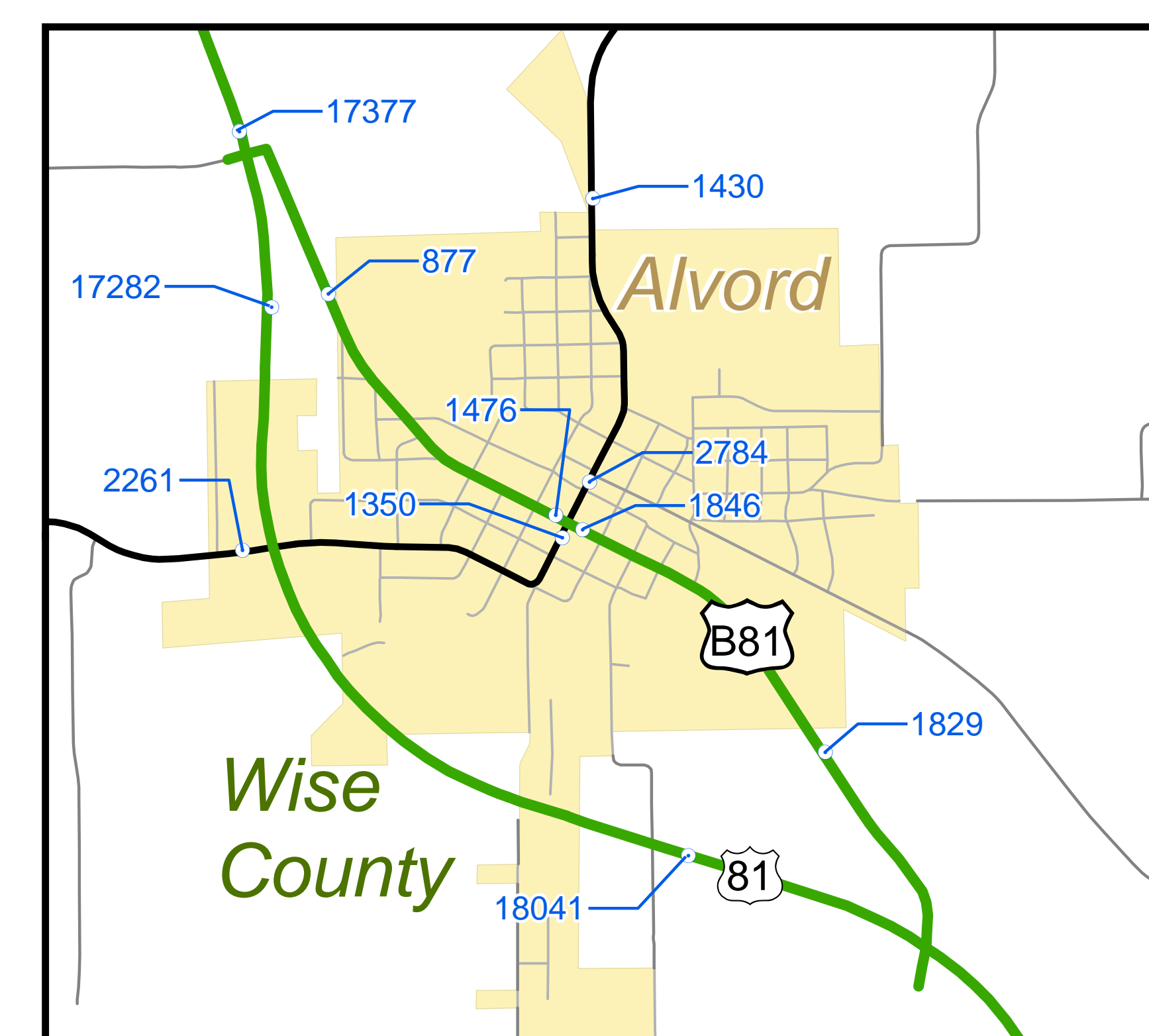
Stephenville (See Base Sheet 25)



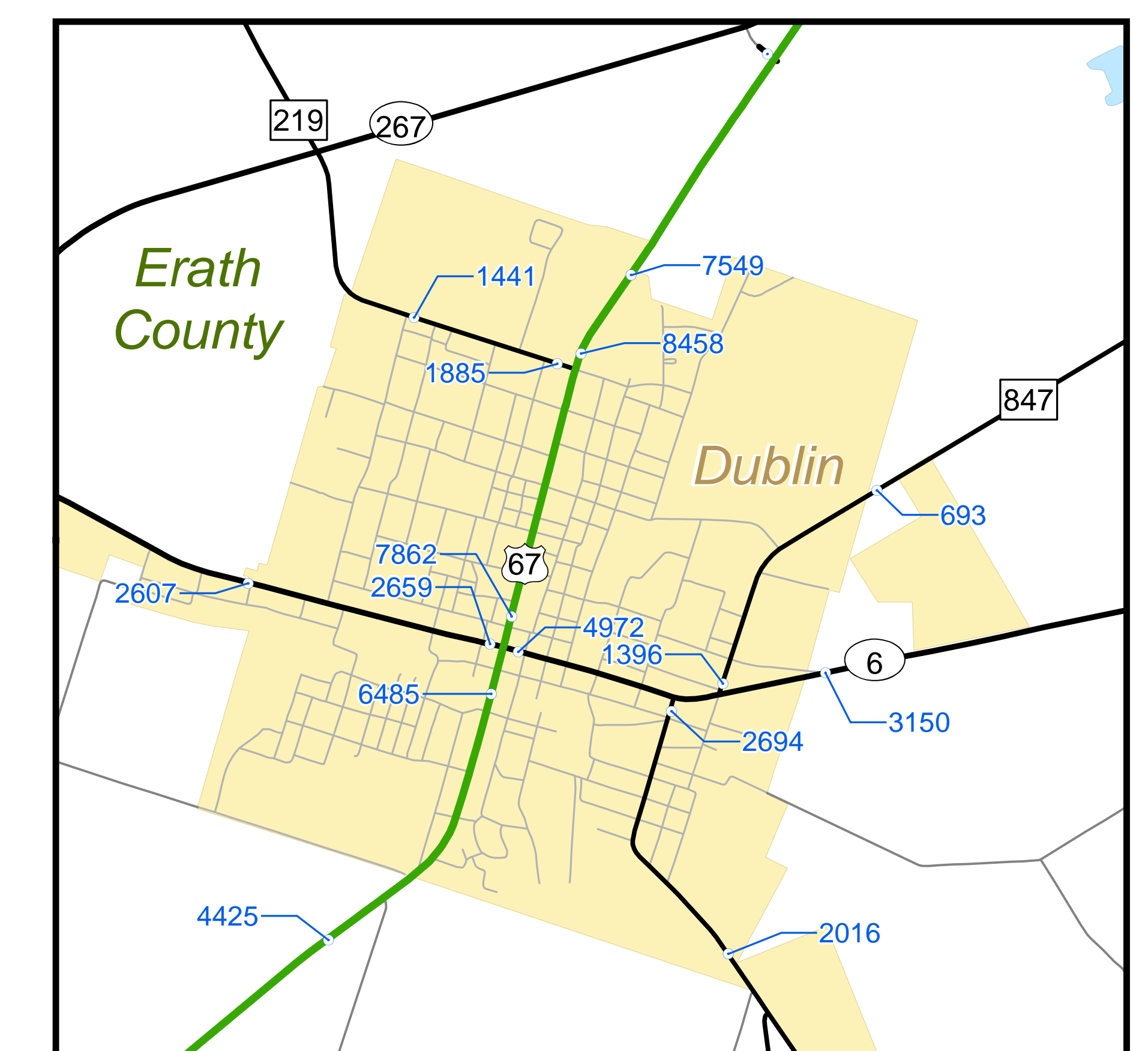
Graford (See Base Sheets 9 & 10)



Bryson (See Base Sheet 5)



Alvord (See Base Sheet 3)



Dublin (See Base Sheet 29)

	AADT		State		City
	Town		Arterials & Collectors		County
	IH		County		District
	US		Local		



## 2015 FORT WORTH DISTRICT TRAFFIC MAP

PREPARED BY THE  
 Texas Department of Transportation  
 Transportation Planning and Programming Division  
 Traffic Analysis System Support Branch  
 IN COOPERATION WITH THE  
 United States Department of Transportation Federal Highway Administration

COPYRIGHT 2015 by the Texas Department of Transportation.  
 All rights reserved.  
 NOTICE: This map has been prepared for internal use within the Texas Department of Transportation. Accuracy is limited to the validity of available data.  
 Toll road traffic counts are shown for context purposes only and may not represent On System traffic.  
 Publication Date: September 2016



SUPPLEMENTAL SHEET