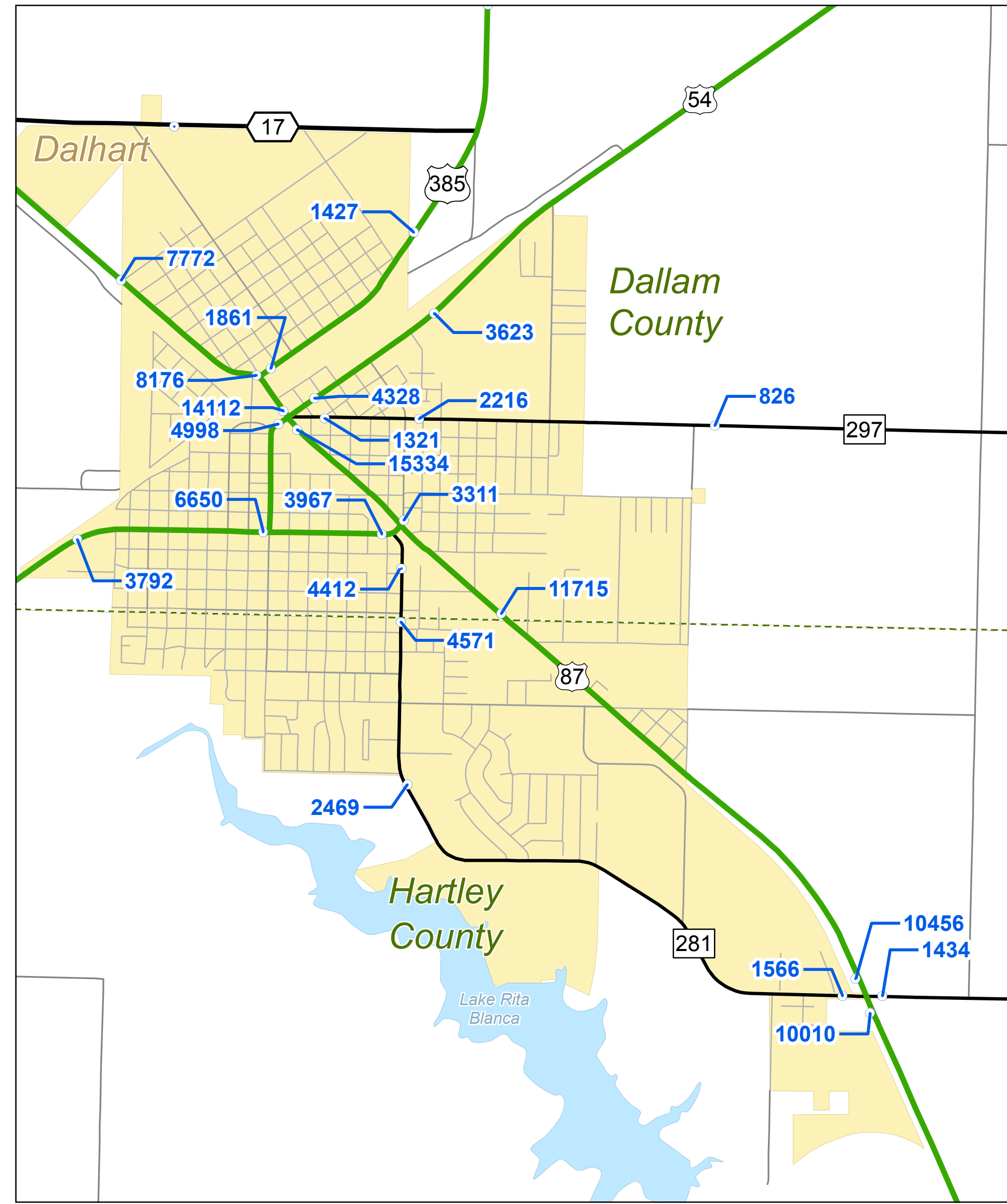
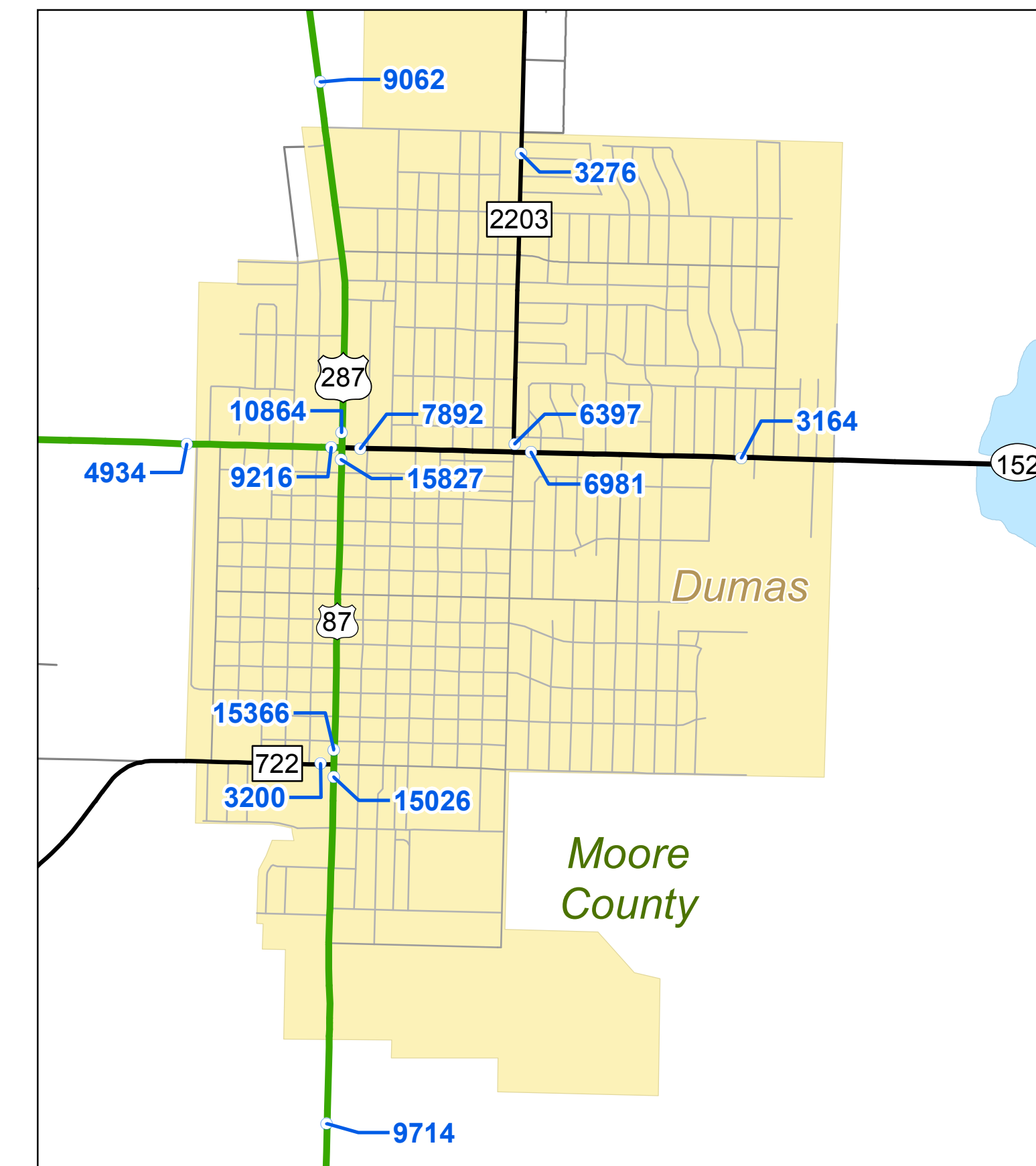


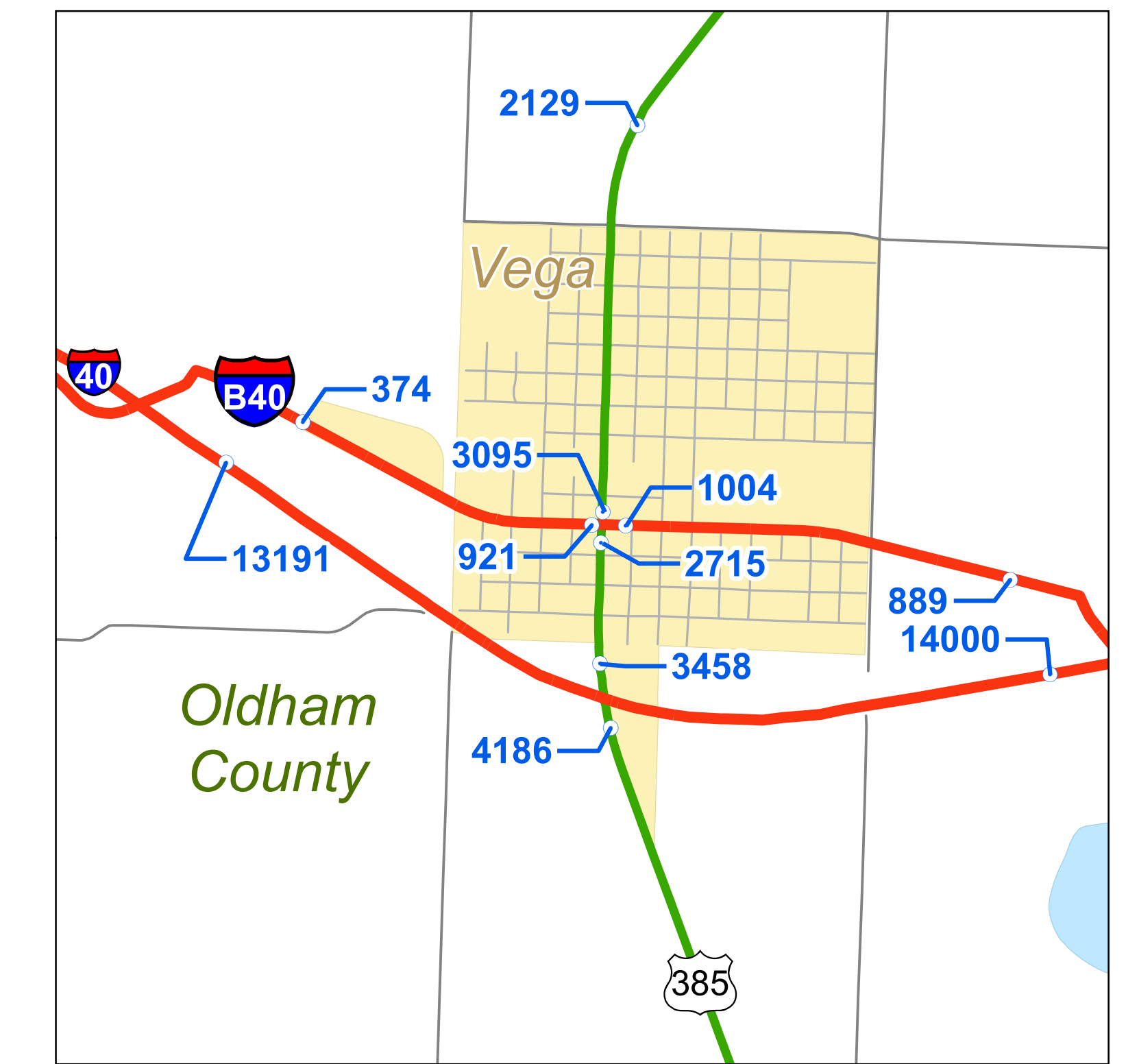
Perryton (See Base Sheet 4)



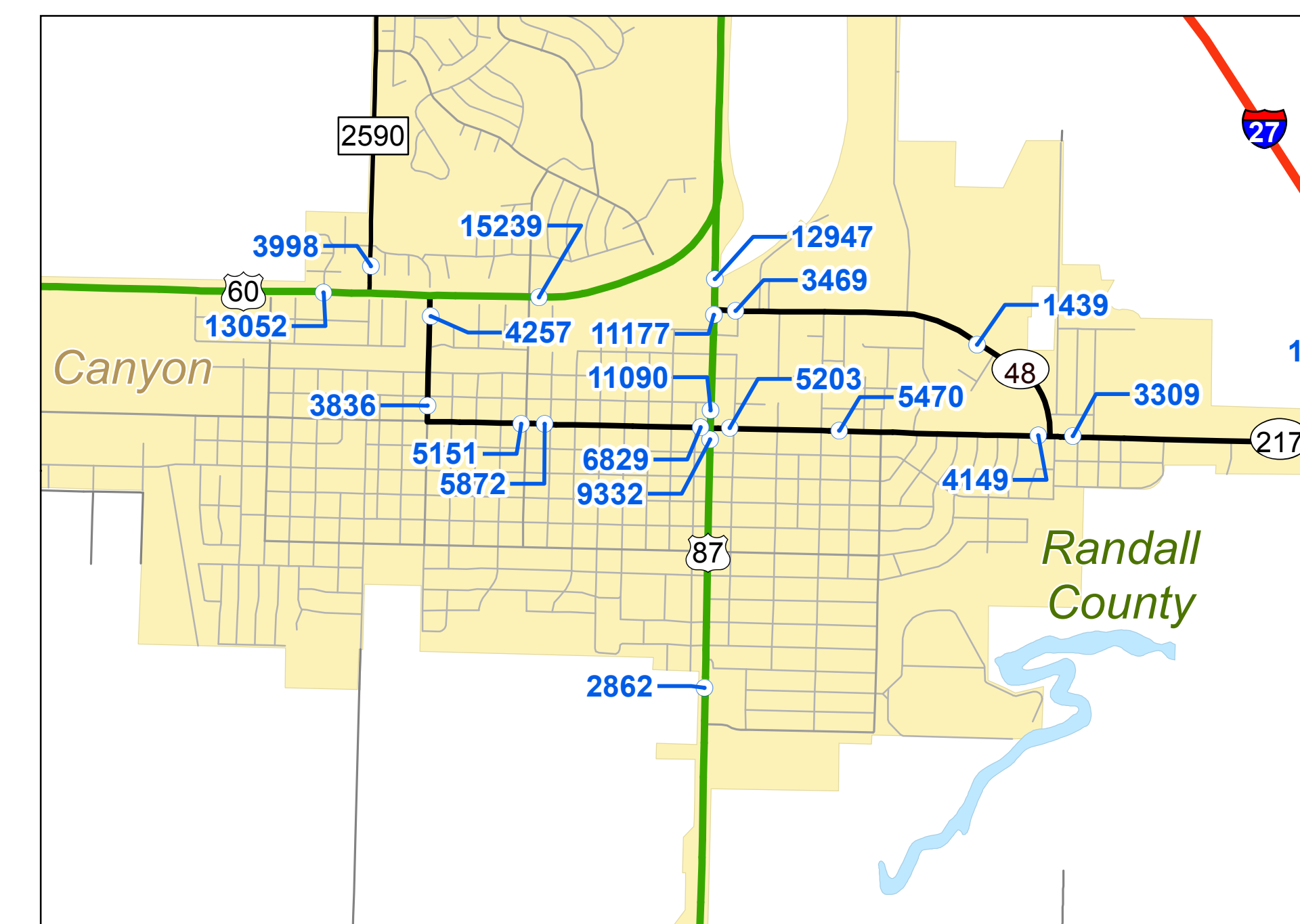
Dalhart (See Base Sheet 7)



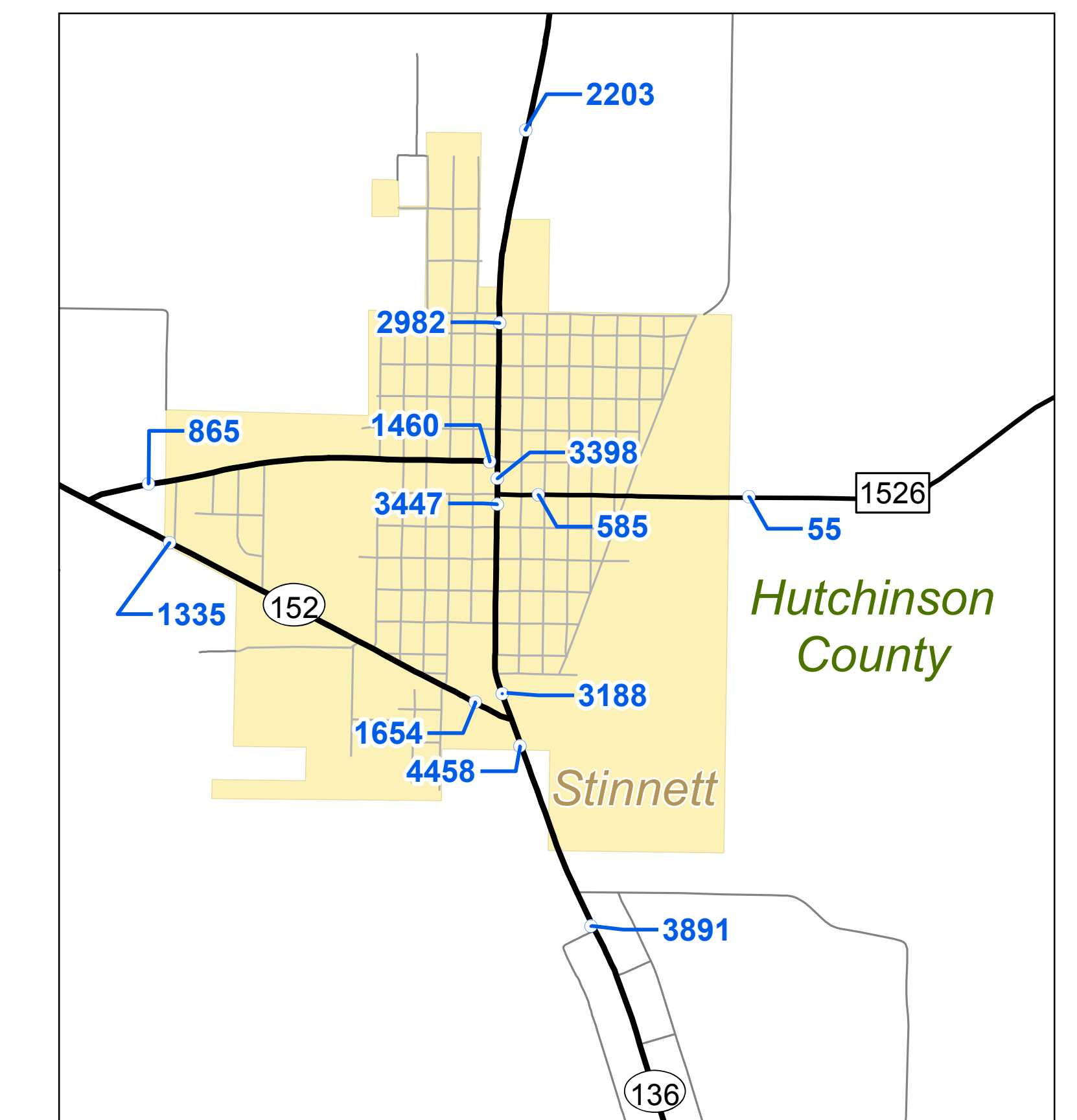
Dumas (See Base Sheets 7 & 12)



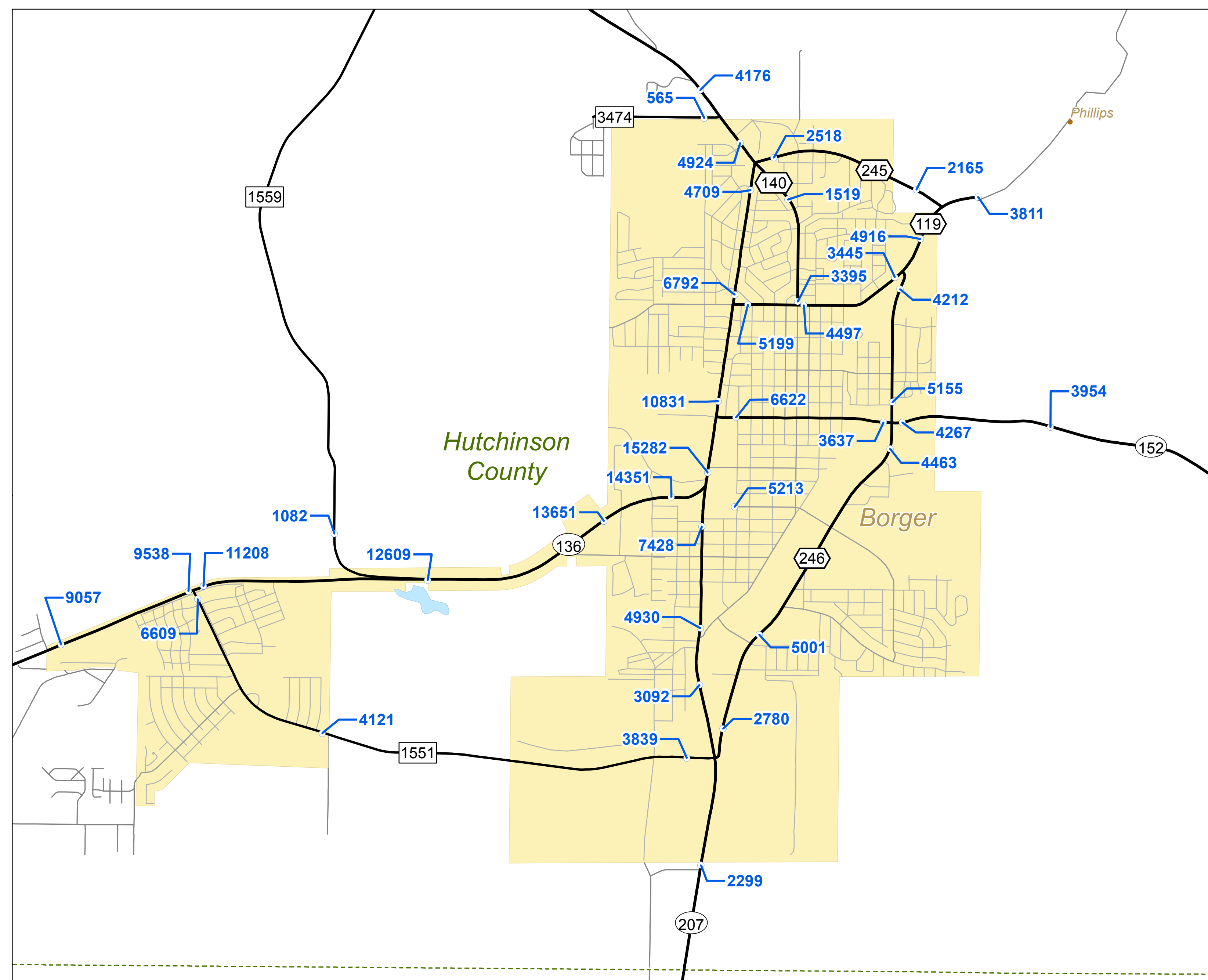
Vega (See Base Sheet 17)



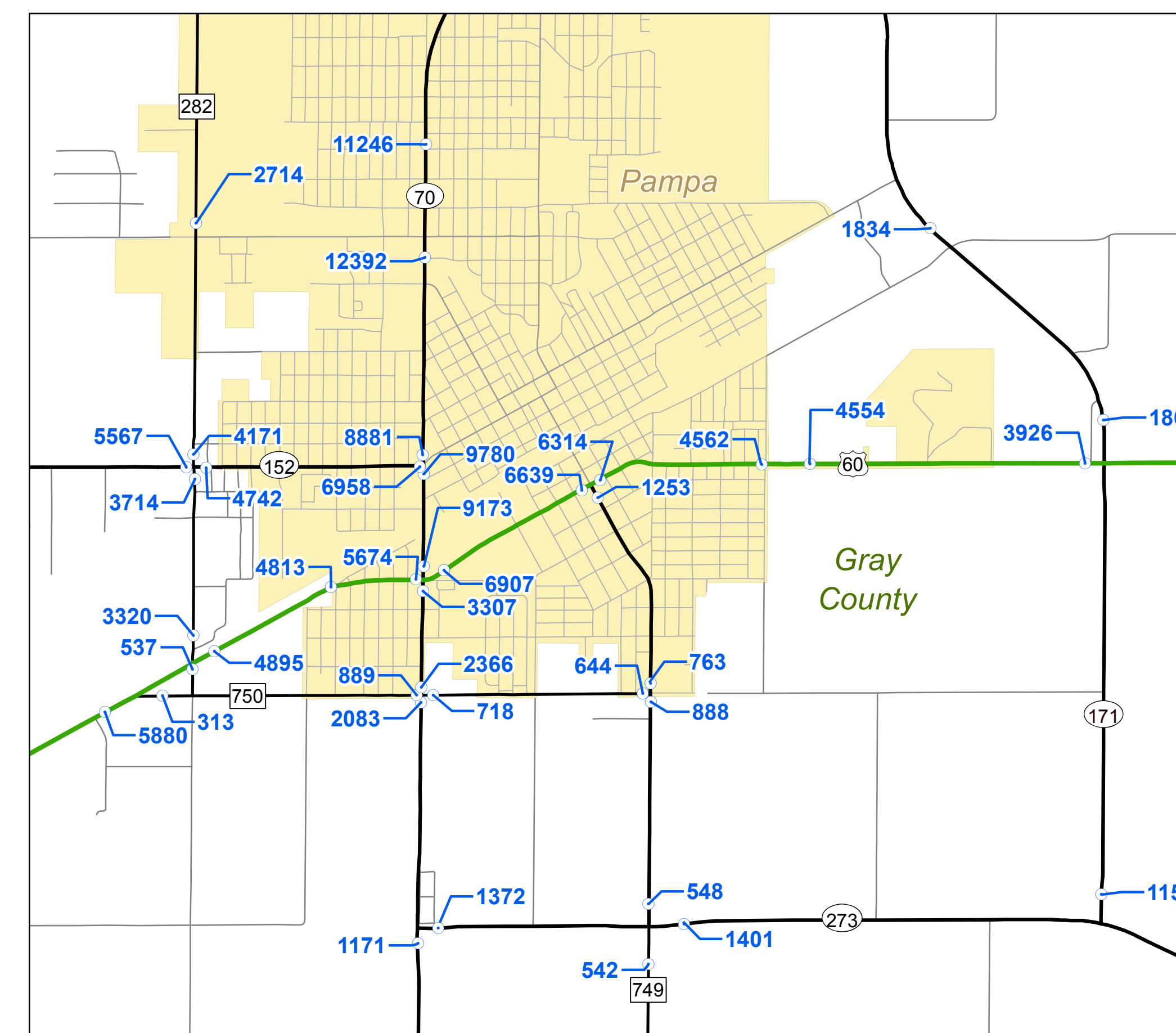
Canyon (See Base Sheet 21)



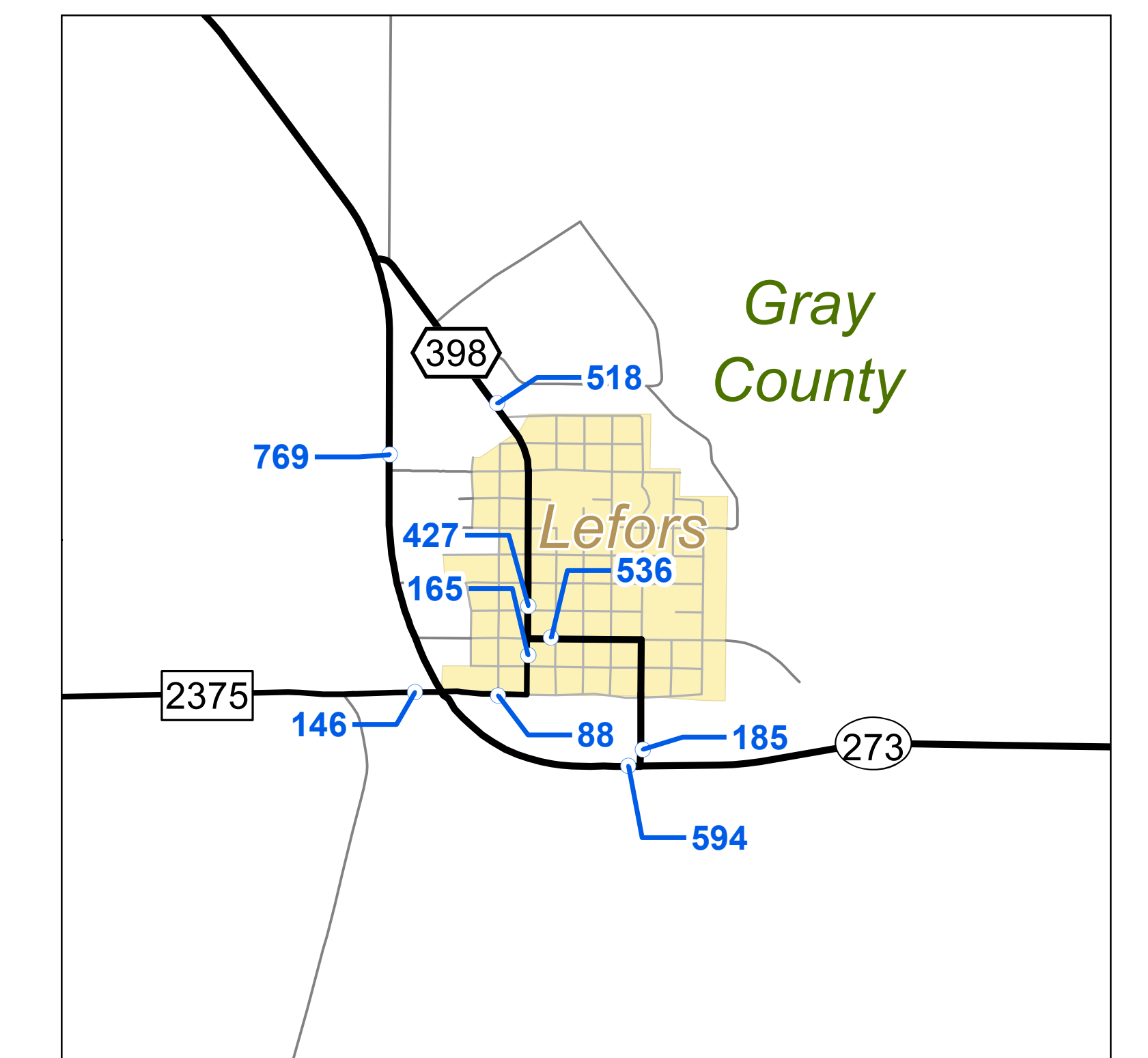
Stinnett (See Base Sheet 13)



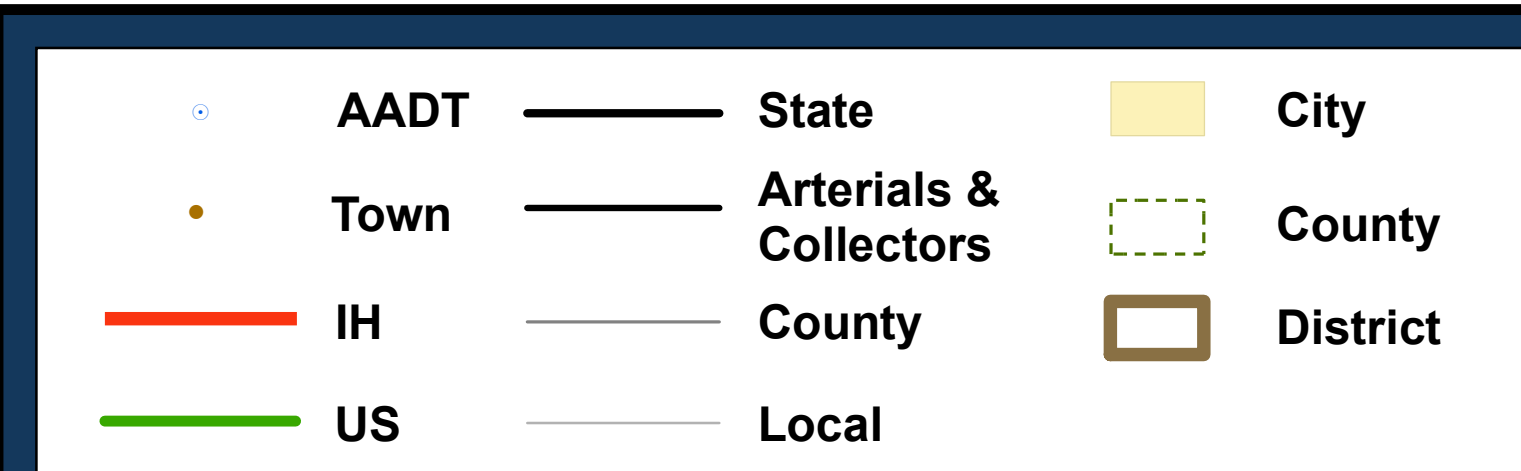
Borger (See Base Sheet 13)



Pampa (See Base Sheet 14)



Lefors (See Base Sheet 19)



2016 AMARILLO DISTRICT TRAFFIC MAP

PREPARED BY THE
 Texas Department of Transportation
 Transportation Planning and Programming Division
 Traffic Analysis System Support Branch
 IN COOPERATION WITH THE
 United States Department of Transportation Federal Highway Administration

COPYRIGHT 2017 by the Texas Department of Transportation.
 All rights reserved.
 NOTICE: This map has been prepared for internal use within the Texas Department of Transportation. Accuracy is limited to the validity of available data.
 Toll road traffic counts are shown for context purposes only and may not represent On System traffic.
 Publication Date: August 2017

