



WELCOME!

Why Am I Here?

- Learn about the proposed project
- Ask questions and provide comments on the proposed project

The environmental review, consultation, and other actions required by applicable Federal environmental laws for this project are being, or have been, carried-out by TxDOT pursuant to 23 U.S.C. 327 and a Memorandum of Understanding dated December 16, 2014, and executed by FHWA and TxDOT.



Project Need and Purpose

What problems are we trying to address?

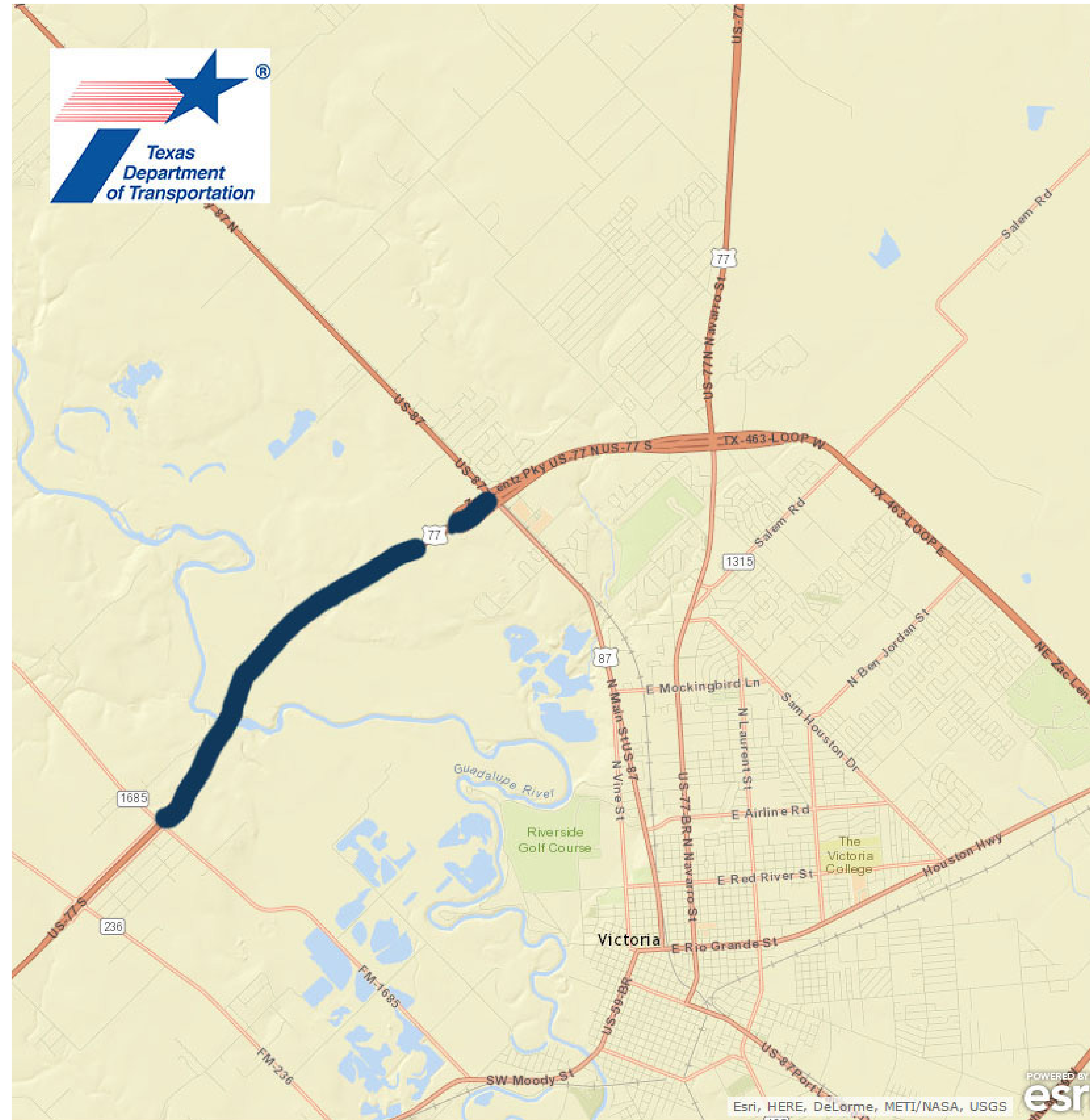
- Bottlenecks where US 77 transitions from four to two lanes
- Traffic flow and congestion caused by US 77 narrowing from four to two lanes

What are we trying to do?

- Improve safety
- Improve mobility
- Address congestion



Project Location Map



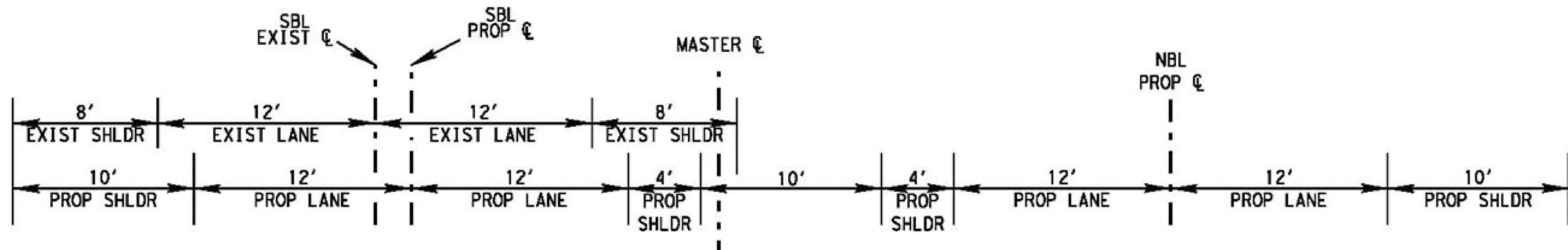


Project Details

The proposed project will add two additional lanes to US 77 between US 87 and FM 1685. Details include:

- Constructing another bridge over the Guadalupe River
- Constructing six additional bridges over low-lying, flood-prone areas
- Adding inside shoulders to existing lanes
- Widening outside shoulders on existing lanes

The additional bridges and road in between the bridges includes two 12-foot lanes, four-foot inside shoulders and 10-foot outside shoulders.





Please submit all comments by Friday, March 20, 2015

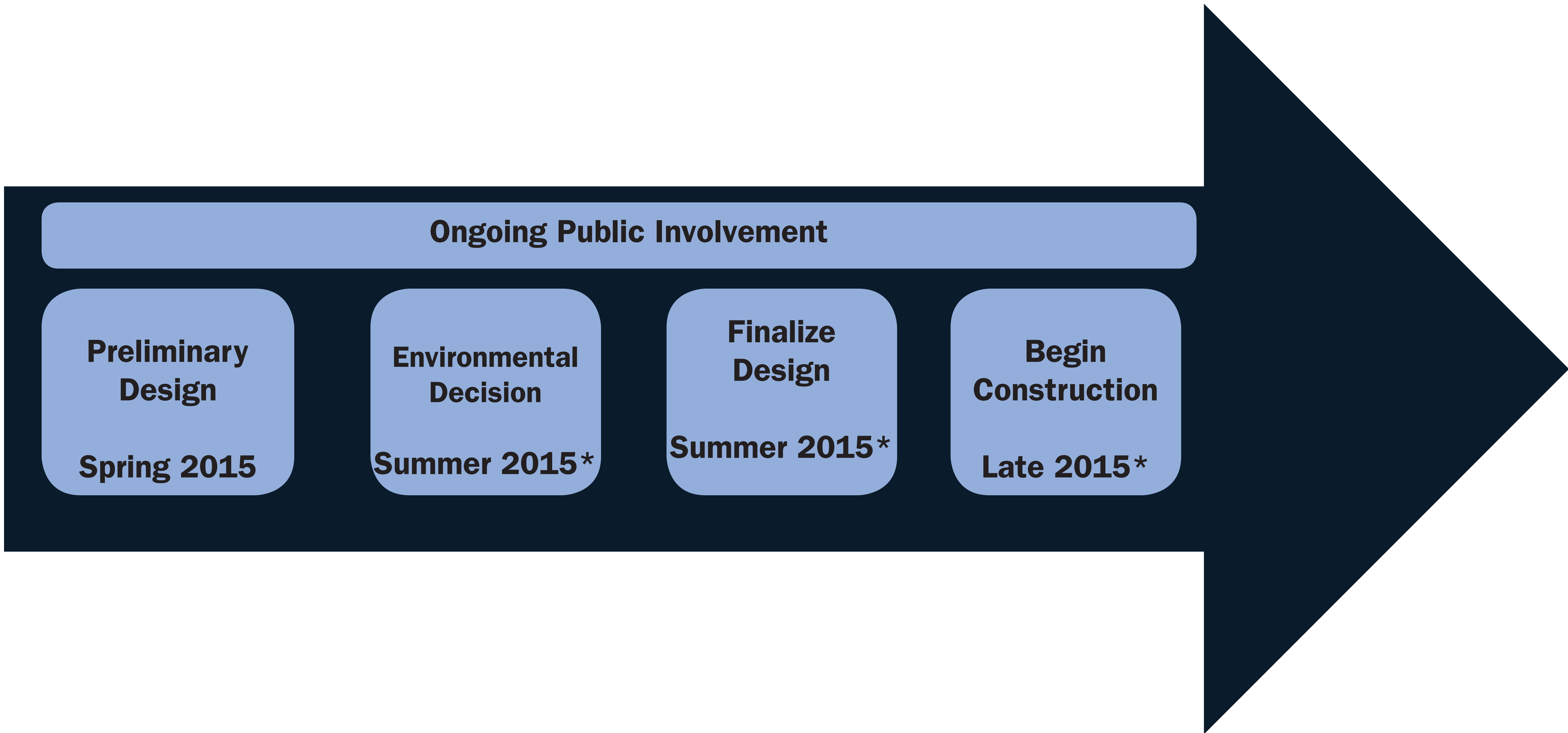
How Can I Make Comments?

- Mail or drop off written comments to:
TxDOT Yoakum Office
403 Huck Street
Yoakum, Texas 77995
- Submit a written comment form tonight
- Fax comments to 361-293-4347
- Email comments to
Paul.Reitz@txdot.gov



How Can I Stay Informed and Get Involved?

- Contact Paul Reitz at 361-293-4347 or Paul.Reitz@txdot.gov
- Participate in meetings throughout environmental study process
- Invite the project team to meet with your group
- Visit www.txdot.gov and search keywords “US 77 Victoria”



*** This project schedule and dates are preliminary and based on available funding.**



Next Steps

- Compile and consider community input from tonight's public meeting
- Finalize project design details
- Prepare and finalize Environmental Assessment document