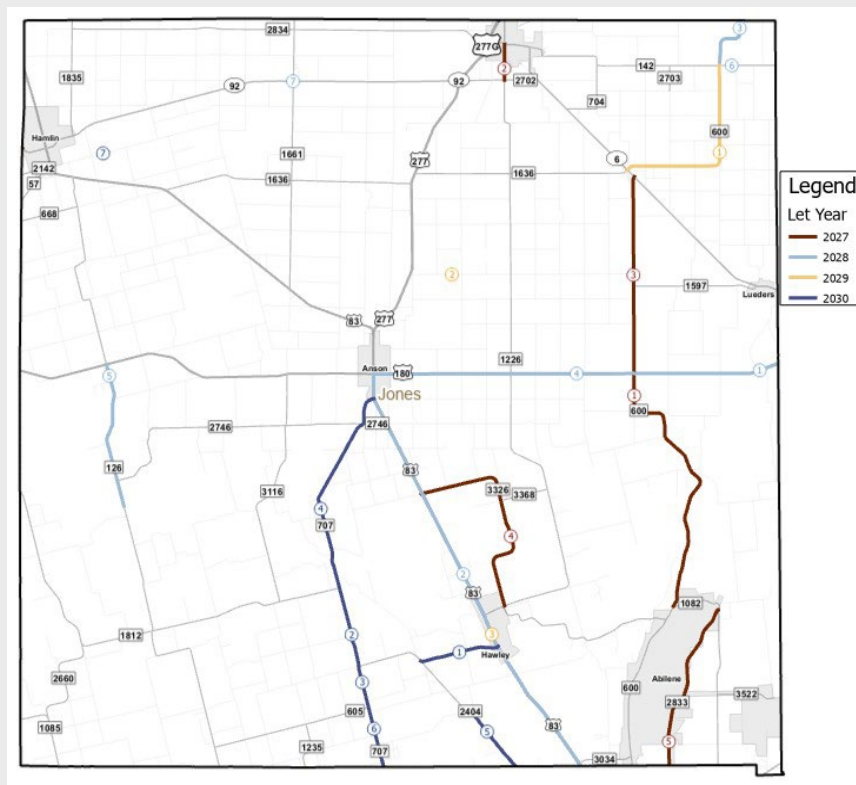


Rural TIP Jones County Projects



2027 – 2030 Rural TIP

Rural TIP Jones County Projects

FY 2027

Map ID	CSJ	Highway	County	Length	Limits from	Limits to	Description of Work	Cost	Let Year
1	2032-02-016	FM 600	Jones	11.14	US 180	FM 1082	Seal Coat	\$ 773,739	2027
2	1360-01-034	FM 1226	Jones	1.43	SH 6	FM 2702	Overlay	\$ 950,000	2027
3	2032-01-011	FM 600	Jones	7.95	SH 6	US 180	Seal Coat	\$ 250,584	2027
4	3455-01-011	FM 3326	Jones	8.89	US 83	FM 1226	Seal Coat	\$ 208,736	2027
5	2859-01-011	FM 2833	Jones	6.87	FM 1082	Taylor Co Line	Seal Coat	\$ 428,430	2027

FY 2028

Map ID	CSJ	Highway	County	Length	Limits from	Limits to	Description of Work	Cost	Let Year
1	0296-05-037	US 180	Jones	0.13	US 180 WB	AT CLEAR FORK BRAZOS RIVER	Bridge Maintenance	\$ 993,000	2028
2	0033-05-094	US 83	Jones	18.31	0.185 MILES NORTH OF US 180	TAYLOR CO LINE	Seal Coat	\$ 2,452,243	2028
3	0972-07-007	FM 600	Jones	2.42	HASKELL CO LINE	FM 142	Seal Coat	\$ 57,077	2028
4	0296-05-036	US 180	Jones	16.65	US 83	Shackelford Co Line	Seal Coat	\$ 1,108,232	2028
5	0733-02-025	FM 126	Jones	5.89	US 180	CLEAR FORK OF BRAZOS	Widen Non-Freeway	\$ 6,000,000	2028

Rural TIP Jones County Projects

FY 2028 cont.

Map ID	CSJ	Highway	County	Length	Limits from	Limits to	Description of Work	Cost	Let Year
6	0972-02-012	FM 142	Jones	0.04	FM 142	AT CALIFORNIA CREEK	Bridge Maintenance	\$ 671,000	2028
7	0318-01-036	SH 92	Jones	0.00	AT	FM 1661 Intersection	Safety Improvement Projects	\$ 586,800	2028

FY 2029

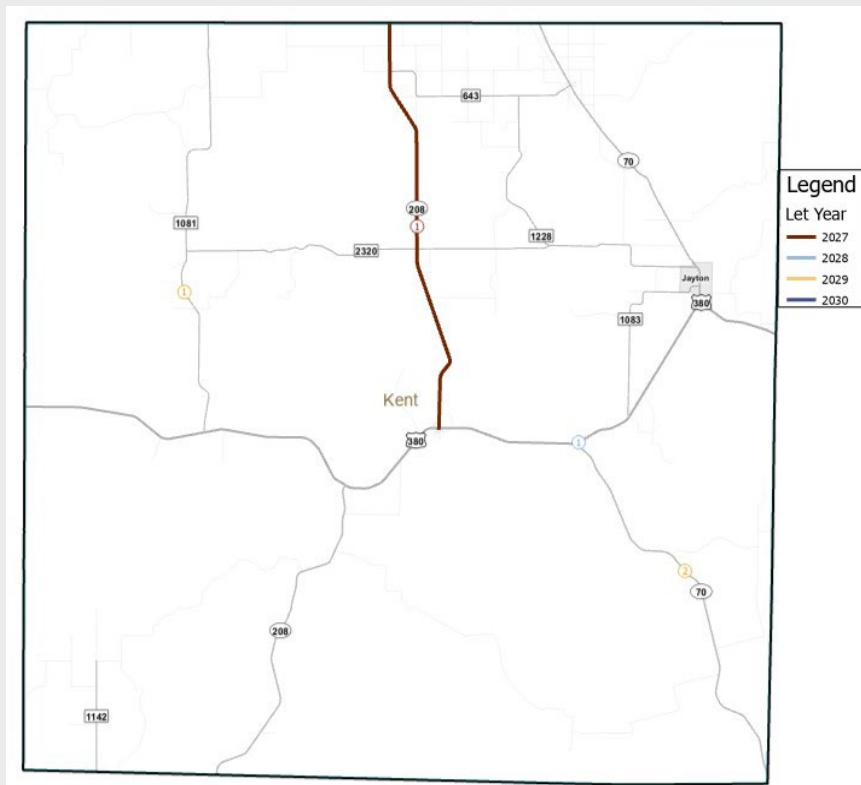
Map ID	CSJ	Highway	County	Length	Limits from	Limits to	Description of Work	Cost	Let Year
1	0741-01-025	FM 600	Jones	7.79	FM 142	SH 6	Widen Non-Freeway	\$ 6,500,000	2029
2	0908-24-055	CR 256	Jones	0.12	At Red Mud Creek	.	Bridge Replacement	\$ 940,000	2029
3	0033-05-100	US 83	Jones	0.04	@ Clear Fork Brazos River	.	Bridge Maintenance	\$ 254,000	2029
4	0033-05-101	US 83	Jones	0.04	@ Clear Fork Brazos River	.	Bridge Maintenance	\$ 30,000	2029

Rural TIP Jones County Projects

FY 2030

Map ID	CSJ	Highway	County	Length	Limits from	Limits to	Description of Work	Cost	Let Year
1	0975-01-022	FM 605	Jones	3.25	FM 2404	US 83	Overlay	\$ 2,000,000	2030
2	0484-01-028	FM 707	Jones	2.99	BITTER CREEK	FM 605	Overlay	\$ 1,470,000	2030
3	0975-01-028	FM 605	Jones	1.56	FM 707 N LIMITS	FM 707 S LIMITS	Overlay	\$ 770,000	2030
4	0484-01-027	FM 707	Jones	8.85	US 83	BITTER CREEK	Overlay	\$ 3,300,000	2030
5	2474-01-011	FM 2404	Jones	2.96	CR 410	Taylor County Line	Overlay	\$ 3,000,000	2030
6	0677-03-012	FM 707	Jones	2.56	FM 605	TAYLOR COUNTY	Overlay	\$ 1,260,000	2030
7	0908-24-056	CR 150	Jones	0.03	At Dry California Creek	.	Bridge Replacement	\$ 1,060,000	2030

Rural TIP Kent County Projects



2027 – 2030 Rural TIP

Rural TIP Kent County Projects

FY 2027

Map ID	CSJ	Highway	County	Length	Limits from	Limits to	Description of Work	Cost	Let Year
1	2011-02-016	SH 208	Kent	16.55	DICKENS CO LINE	US 380	Seal Coat	\$ 1,138,058	2027

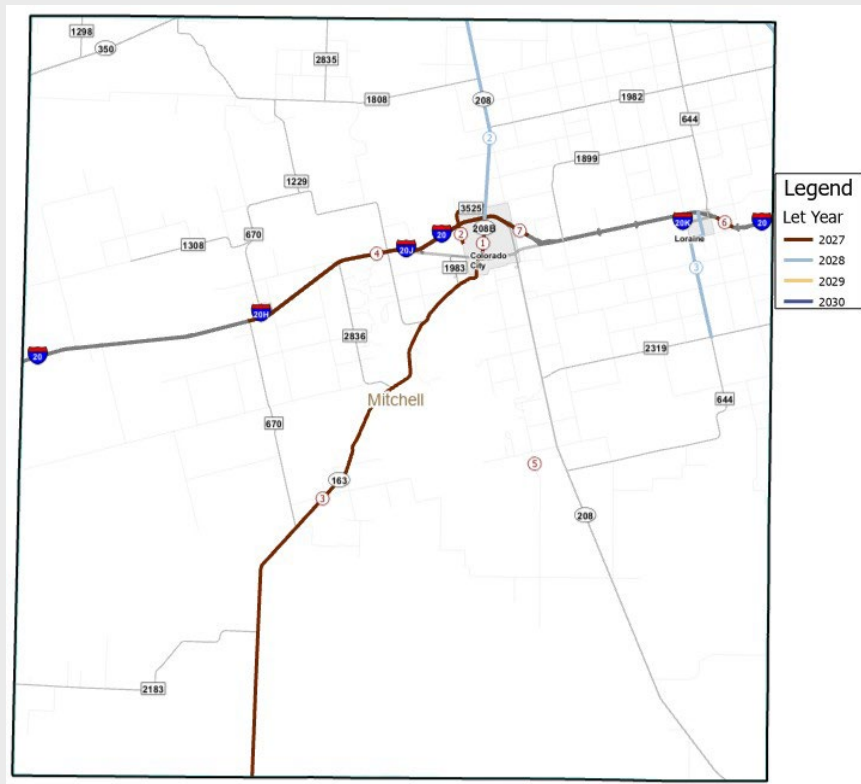
FY 2028

Map ID	CSJ	Highway	County	Length	Limits from	Limits to	Description of Work	Cost	Let Year
1	0263-01-022	US 380	Kent	0.07	AT SH 70 INTERSECTION	S OF JAYTON	Safety Improvement Projects	\$ 2,035,160	2028

FY 2029

Map ID	CSJ	Highway	County	Length	Limits from	Limits to	Description of Work	Cost	Let Year
1	2329-02-019	FM 1081	Kent	0.16	FM 1081	@ SALT FORK BRAZOS RIVER	Bridge Replacement	\$ 10,500,000	2029
2	0263-02-020	SH 70	Kent	0.08	@ ABC Creek	.	Bridge Maintenance	\$ 375,000	2029

Rural TIP Mitchell County Projects



2027 – 2030 Rural TIP

Rural TIP Mitchell County Projects

FY 2027

Map ID	CSJ	Highway	County	Length	Limits from	Limits to	Description of Work	Cost	Let Year
1	0332-02-028	BS 208B	Mitchell	1.60	IH 20	BI 20-J	Seal Coat	\$ 70,662	2027
2	3610-01-004	FM 3525	Mitchell	2.39	WEST 10TH ST.	SH 208	Seal Coat	\$ 121,611	2027
3	0333-01-033	SH 163	Mitchell	24.22	BI 20-J	Sterling Co Line	Seal Coat	\$ 1,500,000	2027
4	0005-08-107	IH 20	Mitchell	11.80	FM 670	0.168 Miles East of SH 208	Seal Coat	\$ 535,593	2027
5	0908-21-040	CR 121	Mitchell	0.01	AT JAYHAWK CREEK	.	Bridge Replacement	\$ 527,000	2027
6	0006-01-109	IH 20	Mitchell	0.64	at	Exit 226B WB	Safety Improvement Projects	\$ 769,889	2027
FY 2028									
Map ID	CSJ	Highway	County	Length	Limits from	Limits to	Description of Work	Cost	Let Year
1									
2									

Rural TIP Mitchell County Projects

FY 2028

Map ID	CSJ	Highway	County	Length	Limits from	Limits to	Description of Work	Cost	Let Year
1	0053-11-026	US 84	Mitchell	0.55	NOLAN CO LINE	SCURRY CO LINE	Seal Coat	\$ 44,592	2028
2	0332-02-030	SH 208	Mitchell	8.02	SCURRY CO LINE	IH 20 FR	Seal Coat	\$ 375,011	2028
3	0966-03-030	FM 644	Mitchell	5.43	IH 20 SFR	FM 2319	Seal Coat	\$ 206,361	2028