Texas Department of Transportation

SH 71 AT
MCALLISTER RD
CONCEPTUAL LAYOUT

BASTROP COUNTY
AUSTIN DISTRICT
CSJ:5000-00-111

PRELIMINARY LAYOUT FOR RESTRICTED CROSSING U-TURN AT MCALLISTER RD

NET LENGTH OF ROADWAY= 6023.00 FT. = 1.14 MI.
NET LENGTH OF BRIDGE= 0.00 FT. = 0.00 MI.
NET LENGTH OF PROJECT= 6023.00 FT. = 1.14 MI.

DESIGN DATA

ROADWAY	CLASSIFICATION	DESIGN SPEED	DESIGN Emax
SH 71	RURAL ARTERIAL	75 MPH	6%

CURRENT AND PROJECTED TRAFFIC DATA

HIGHWAY NUMBER: SH 71 COUNTY: BASTROP
TRAFFIC VOLUMES:
EXISTING ADT (2019)= 28,100
DESIGN ADT (2039)= 34,500
ROADWAY NAME: MCALLISTER RD COUNTY: BASTROP
TRAFFIC VOLUMES:
EXISTING ADT (2019)= 2,600
DESIGN ADT (2039)= 3,000

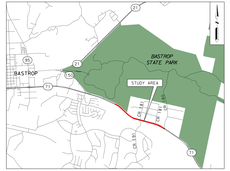

LOCATION MAP
NTS

LEGEND

- PROPOSED EDGE OF PAVEMENT
- EXISTING RIGHT-OF-WAY
- BASTROP STATE PARK
- EXISTING PAVEMENT REMOVAL
- PROPOSED PAVEMENT
- ADJACENT PROJECT (BY OTHERS)

25' 0 25' 50'
HORIZ. SCALE: 1" = 50'
GRAPHIC SCALE IN FEET

PRELIMINARY
FOR INTERIM REVIEW ONLY, NOT A BIDDING DOCUMENT

THIS DOCUMENT IS FOR INTERIM REVIEW, AND IS NOT INTENDED FOR REGULATORY APPROVAL, PERMIT, BIDDING OR CONSTRUCTION PURPOSES. IT WAS PREPARED BY OR UNDER THE SUPERVISION OF:

STEPHEN A. JOHNSON, PE 103981 10/12/20
NAME PE NO. DATE

GARVER
285 SE Inner Loop
Suite 110
Georgetown, TX 78626
(512) 485-0020
TBPELS Firm 5713

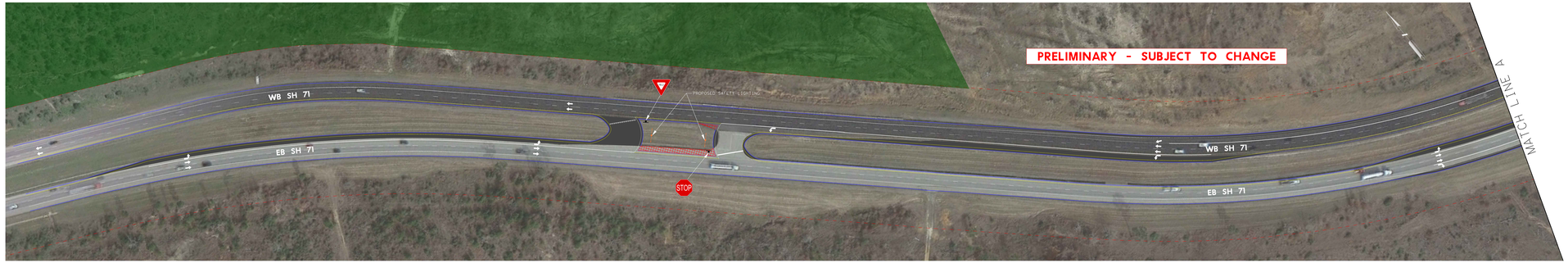

Texas Department of Transportation

SH 71 AT
MCALLISTER RD
CONCEPTUAL LAYOUT

BASTROP COUNTY
AUSTIN DISTRICT
CSJ:5000-00-111

PRELIMINARY LAYOUT FOR RESTRICTED CROSSING U-TURN AT MCALLISTER RD

NET LENGTH OF ROADWAY= 6023.00 FT. = 1.14 MI.
NET LENGTH OF BRIDGE= 0.00 FT. = 0.00 MI.
NET LENGTH OF PROJECT= 6023.00 FT. = 1.14 MI.

DESIGN DATA

ROADWAY	CLASSIFICATION	DESIGN SPEED	DESIGN Emax
SH 71	RURAL ARTERIAL	75 MPH	6%

CURRENT AND PROJECTED TRAFFIC DATA

HIGHWAY NUMBER: SH 71 COUNTY: BASTROP
TRAFFIC VOLUMES:
EXISTING ADT (2019)= 28,100
DESIGN ADT (2039)= 34,500
ROADWAY NAME: MCALLISTER RD COUNTY: BASTROP
TRAFFIC VOLUMES:
EXISTING ADT (2019)= 2,600
DESIGN ADT (2039)= 3,000

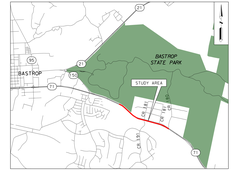

LOCATION MAP
NTS

LEGEND

- PROPOSED EDGE OF PAVEMENT
- EXISTING RIGHT-OF-WAY
- BASTROP STATE PARK
- EXISTING PAVEMENT REMOVAL
- PROPOSED PAVEMENT
- ADJACENT PROJECT (BY OTHERS)

25' 0 25' 50'
HORIZ. SCALE: 1" = 50'
GRAPHIC SCALE IN FEET

PRELIMINARY
FOR INTERIM REVIEW ONLY, NOT A BIDDING DOCUMENT

THIS DOCUMENT IS FOR INTERIM REVIEW, AND IS NOT INTENDED FOR REGULATORY APPROVAL, PERMIT, BIDDING OR CONSTRUCTION PURPOSES. IT WAS PREPARED BY OR UNDER THE SUPERVISION OF:

STEPHEN A. JOHNSON, PE 103981 10/12/20
NAME PE NO. DATE

GARVER
285 SE Inner Loop
Suite 110
Georgetown, TX 78626
(512) 485-0020
TBPELS Firm 5713