




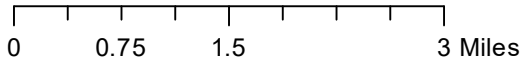


-  Proposed US 77 Improvements Project
-  Railroads
-  Stream
-  Park
-  City Boundary



Sources: Esri, HERE, Garmin, USGS, Intermap, INCREMENT P, NRCan, Esri Japan, METI,