TEXAS DEPARTMENT OF TRANSPORTATION
BEAUMONT DISTRICT
TUCKER FERGUSON, P.E., DISTRICT ENGINEER

STATE OF TEXAS
DEPARTMENT OF TRANSPORTATION

PLANS OF PROPOSED STATE HIGHWAY IMPROVEMENT

PROJECT NO. NH 1

CONTROL-SECTION-JOB 0030-14-091
BEGINNING: 0.25 MI. EAST OF FM 3247
ENDING: 0.25 MI. EAST OF FM 3247
TOTAL: 10.50 MI. (LINEAR FEET: 55,440 FT.)

ORANGE COUNTY
IH 10

LIMITS FROM: 0.50 MILES EAST OF FM 3247
THE SABINE RIVER BRIDGE

FOR THE CONSTRUCTION OF WIDENING EXISTING MAINLANES FROM 4 TO 6 LANES

PUBLIC MEETING
FEBRUARY 7, 2019

ROLL 1 OF 3

THESE REVISIONS ARE NOT INTENDED TO REPRESENT ACCURATE AS-BUILT CONDITIONS. THEY ARE INTENDED TO BE USED FOR GENERAL REFERENCE ONLY.

ROLL PLANS		
ROLL PROFILE		
SHEET INDEX		
SHEET INDEX		

DATE APPROVED

HALFF
201 NORTH BRADDOCK
SUITE 200 (78216)
P.O. BOX 33487
SAN ANTONIO, TEXAS 78265
TBPE F-2018

HORIZ. SCALE: 0 10 20 30 40
VERTICAL SCALE: 0 10 20 30 40

© 2019 by Texas Department of Transportation; all rights reserved.

LEGEND

- EXISTING ROW
- EXISTING STORM SEWER
- EXISTING CORPORATE LIMITS
- EXISTING CONTOURS
- RETAIN LIMITS
- EXISTING PLANIMETRIC FEATURES
- PROPOSED CENTER-LINE ROADWAY
- PROPOSED EDGE OF PAVEMENT
- PROPOSED TRAFFIC BARRIER
- BRIDGE ABUTMENT
- BRIDGE DECK
- PROPOSED RETAINING WALL
- PROPOSED PAVEMENT MARKING
- DIRECTION OF TRAVEL
- EXISTING PAVEMENT TO REMAIN
- EXISTING BRIDGE TO REMAIN
- PROPOSED BRIDGE
- PROPOSED PAVEMENT
- PROPOSED OVERLAY

EXISTING TYPICAL SECTIONS

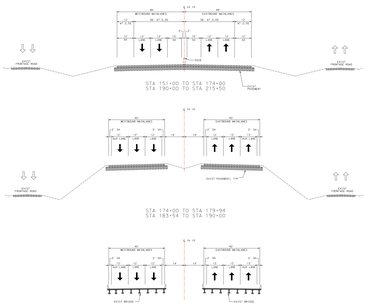

PROPOSED TYPICAL SECTIONS

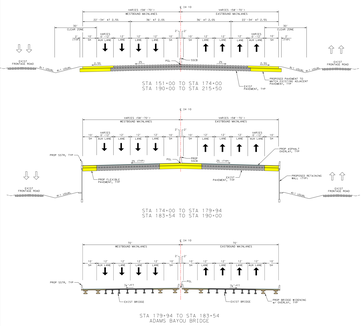

TRAFFIC LEGEND

BLUE	TGM 2016 ADT
YELLOW	TGM 2040 ADT
GREEN	TGM 2040 AM
RED	TGM 2040 PM

ALL ADT = PROJECTED TGM ADT TO INCLUDE ALL FUTURE PROJECTS AS DEFINED BY THE TRANSPORTATION PLANNING & PROGRAMMING DIVISION.

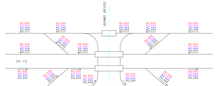

TRAFFIC VOLUME DIAGRAM
OF IH-10
TRANSPORTATION PLANNING AND PROGRAMMING DIVISION
TRAFFIC ANALYSIS

TRAFFIC DIAGRAM

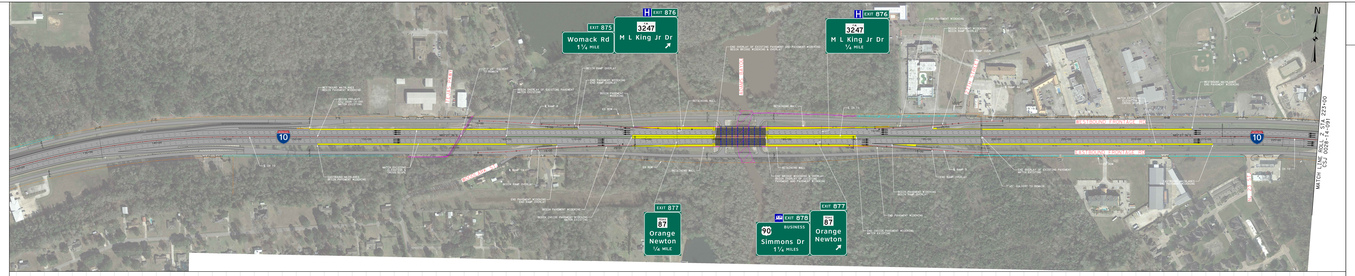

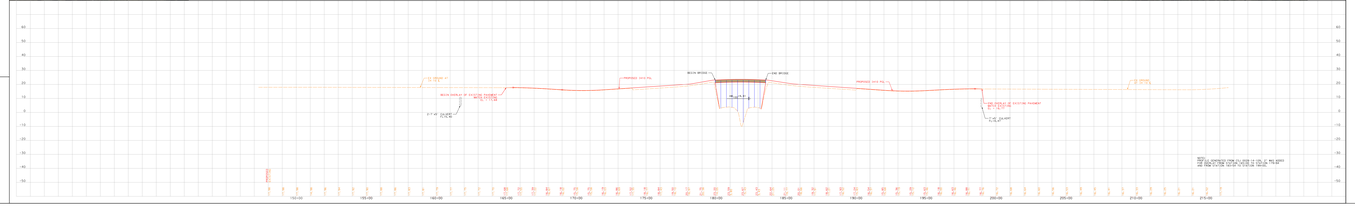

TEXAS DEPARTMENT OF TRANSPORTATION
BEAUMONT DISTRICT
TUCKER FERGUSON, P.E., DISTRICT ENGINEER

STATE OF TEXAS
DEPARTMENT OF TRANSPORTATION

PLANS OF PROPOSED
STATE HIGHWAY IMPROVEMENT

PROJECT NO. NH 1

CONTROL-SECTION-JOB 0030-14-091
BEGINNING: 0.25 MI. EAST OF FM 3247
ENDING: 0.25 MI. EAST OF FM 3247
TOTAL: 10.50 MI. (LINEAR FEET: 55,440 FT.)

ORANGE COUNTY
IH 10

LIMITS FROM: 0.50 MILES EAST OF FM 3247
THE SABINE RIVER BRIDGE

FOR THE CONSTRUCTION OF WIDENING EXISTING MAINLANES FROM 4 TO 6 LANES

PUBLIC MEETING
FEBRUARY 7, 2019

ROLL 1 OF 3

THESE REVISIONS ARE NOT INTENDED TO REPRESENT ACCURATE AS-BUILT CONDITIONS. THEY ARE INTENDED TO BE USED FOR GENERAL REFERENCE ONLY.

DATE APPROVED

HALFF
201 NORTH BRADDOCK
SUITE 200 (78216)
P.O. BOX 33487
SAN ANTONIO, TEXAS 78265
TBPE F-2018

HORIZ. SCALE: 0 10 20 30 40
VERTICAL SCALE: 0 10 20 30 40

© 2019 by Texas Department of Transportation; all rights reserved.