



10/7/2025

Rural Transportation Improvement Plan 2025-2028 November 2025 Revision

Bryan District

Virtual Public Meeting – October 14, 2025

Pre-Recorded Video Presentation



HELP MAKE TEXAS SAFER FOR EVERYONE

DRIVE *like a* TEXAN™

Kind. Courteous. Safe.

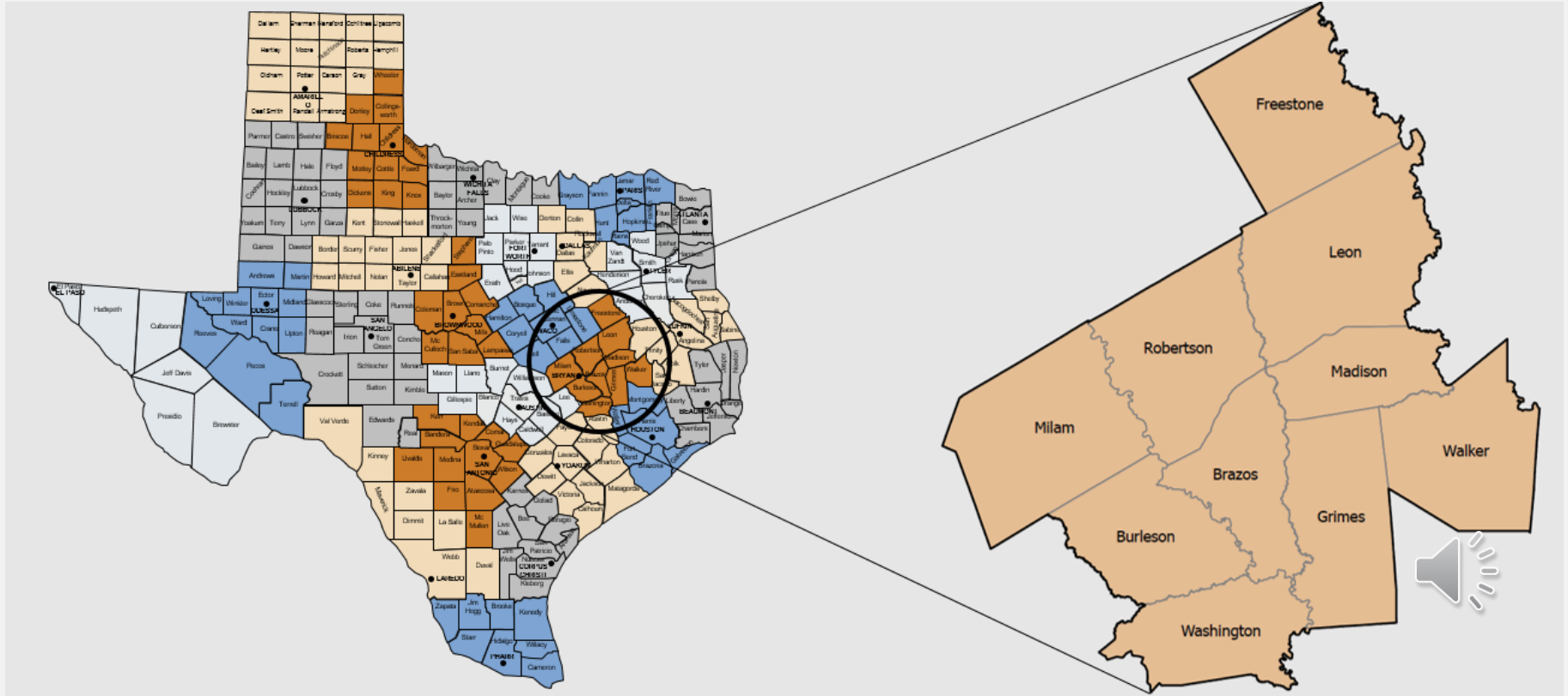


Agenda

- 1** | Bryan District Boundaries
- 2** | The Rural Transportation Improvement Program (TIP)
- 3** | How the RURAL TIP Impacts You
- 4** | Project Revisions
- 5** | Funding
- 6** | Comments



District Boundaries



Rural Transportation Improvement Program (TIP)

THE RURAL TIP

is list of all added capacity and regionally significant projects to be funded within a TxDOT District during the next four years, including those eligible for federal funding.

It can include projects for :



A Rural TIP project is anticipated to be funded within the next 4 years.

It shows regional agreement (community-region-state) on the need of a project.



How the Rural TIP Impacts You

The Rural TIP process includes opportunities to provide input on the priority of major projects that are listed on it.

Local and small projects around your community dealing with safety and access also get funding through the Rural TIP, for example:

- Road expansions
- Sidewalks
- Bike lanes
- Pavement repair or maintenance
- New or improved signals
- Turning lanes

**You know
your
community
best!**

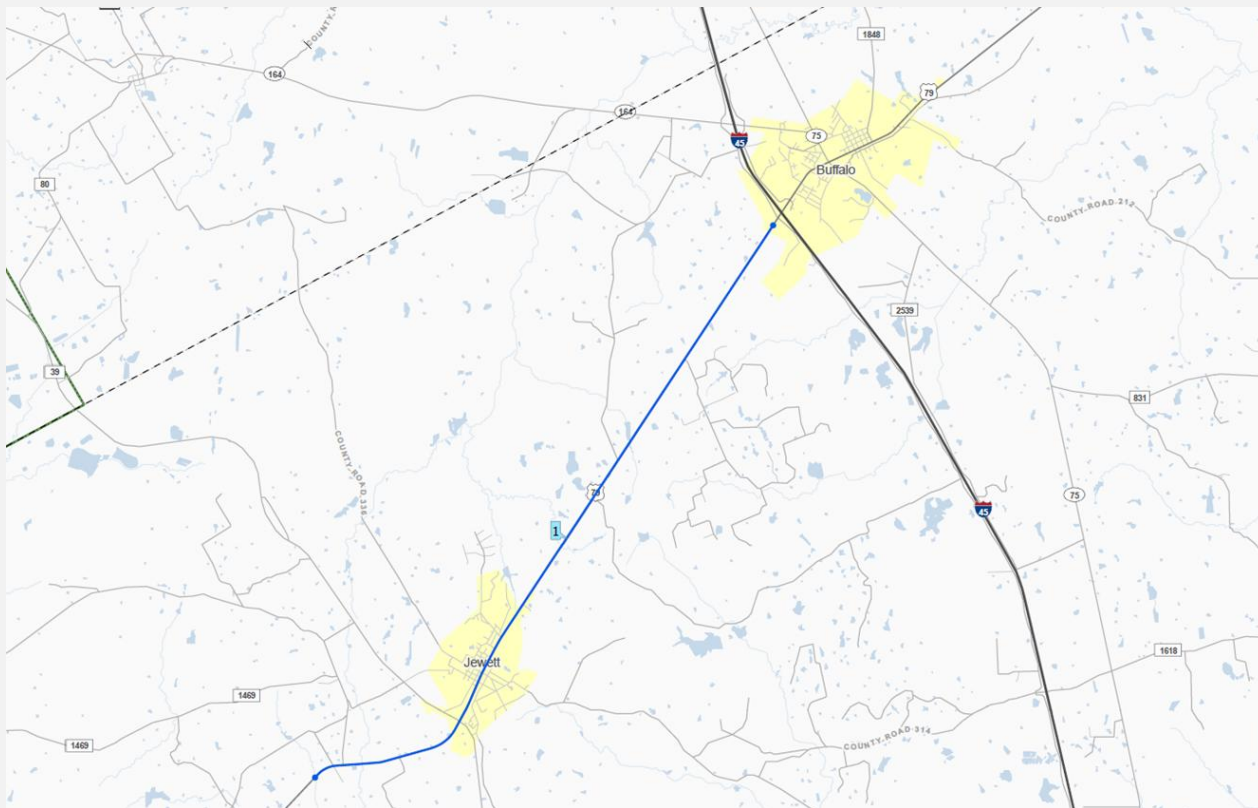


Rural TIP Leon County (Individual Listed Project)

Map ID	CSJ	Highway	Limits from	Limits to	Description of Work	Cost	Let Year
1	0205-04-047	US 79	0.3 Miles West of IH 45	0.5 Miles West of FM 1512	Widen 2-Lane Rural Undivided to 4-Lane Rural Divided	\$232,419,961	Remove from FY 26-28 RTIP



Rural TIP Leon County Project

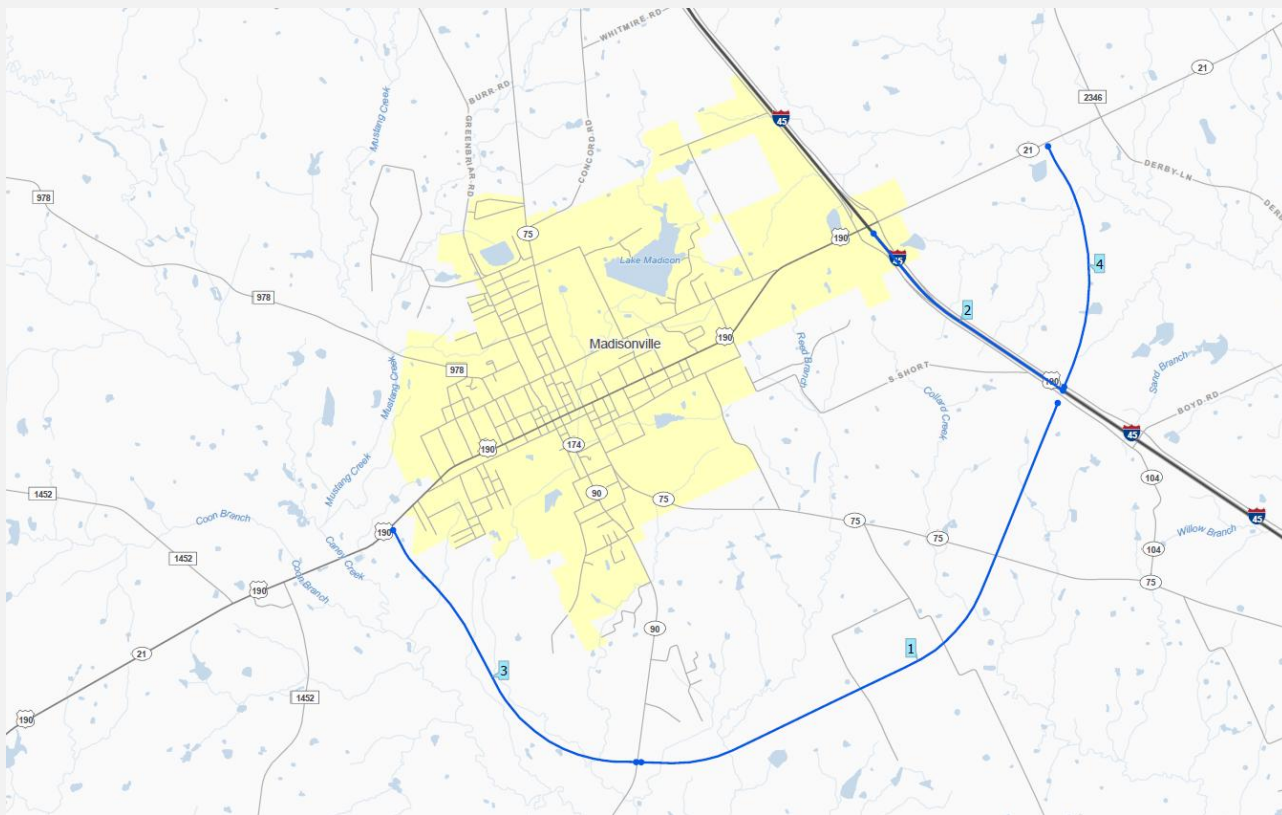


Rural TIP Madison County (Individual Listed Project)

Map ID	CSJ	Highway	Limits from	Limits to	Description of Work	Cost	Let Year
1	0171-11-003	SL 1853	SH 90	IH 45	New 4-Lane Rural Divided Facility Loop Around Madisonville	\$128,720,447	2027
2	0675-05-105	IH 45	0.5 Mi S of SS 104	US 190	Construct Interchange and Ramps	\$96,916,841	2027
3	0171-11-002	SL 1853	SH 21	0.3 Mi E of SH 90	New 4-Lane Rural Divided Facility Loop Around Madisonville	\$166,791,850	Remove from FY 25-28 RTIP
4	0171-11-004	SL 1853	IH 45	SH 21	New 4-Lane Rural Divided Facility Loop Around Madisonville	\$31,271,758	Remove from FY 25-28 RTIP



Rural TIP Madison County Projects

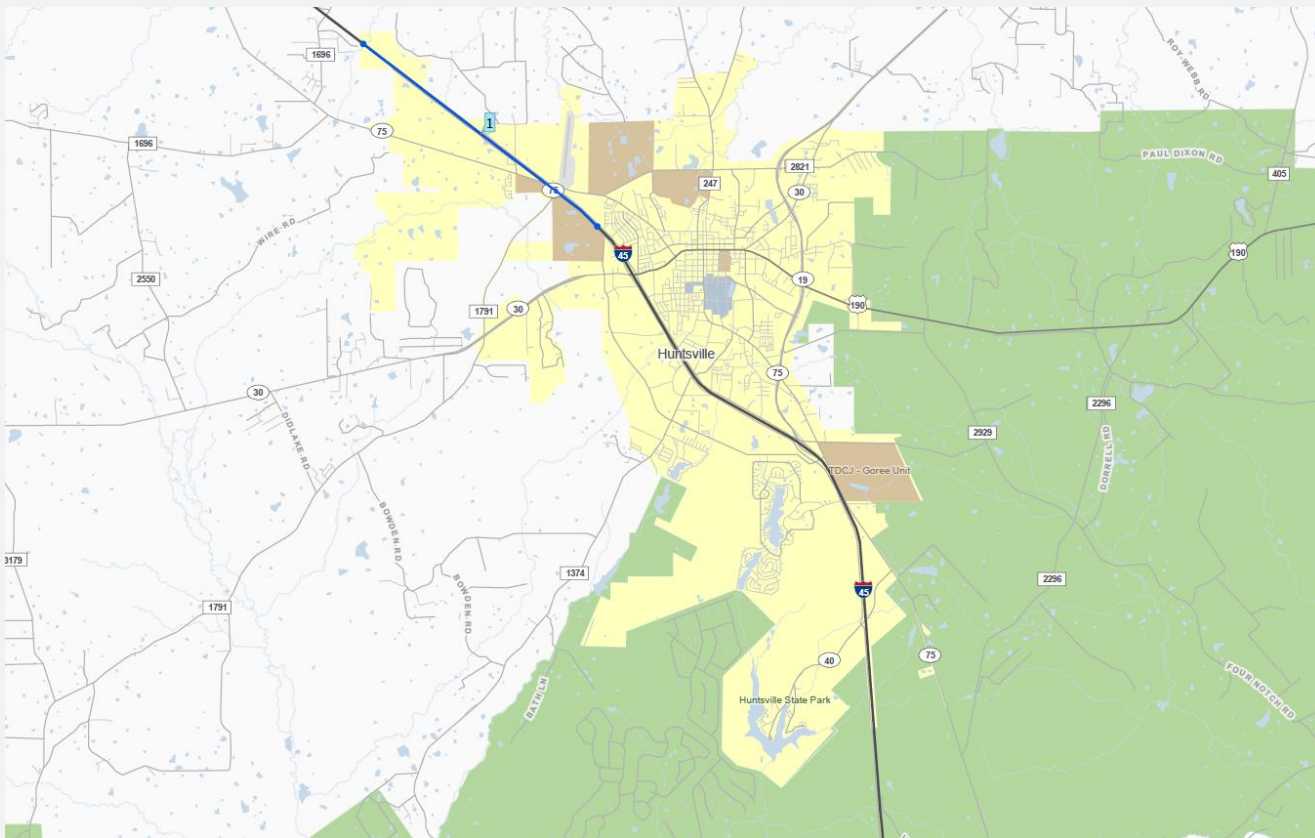


Rural TIP Walker County (Individual Listed Project)

Map ID	CSJ	Highway	Limits from	Limits to	Description of Work	Cost	Let Year
1	0675-06-103	IH 45	SH 30	0.7 Miles South of FM 1696	Widen 2-Lane Rural Undivided to 4-Lane Rural Divided	\$345,751,722	2028



Rural TIP Walker County Project

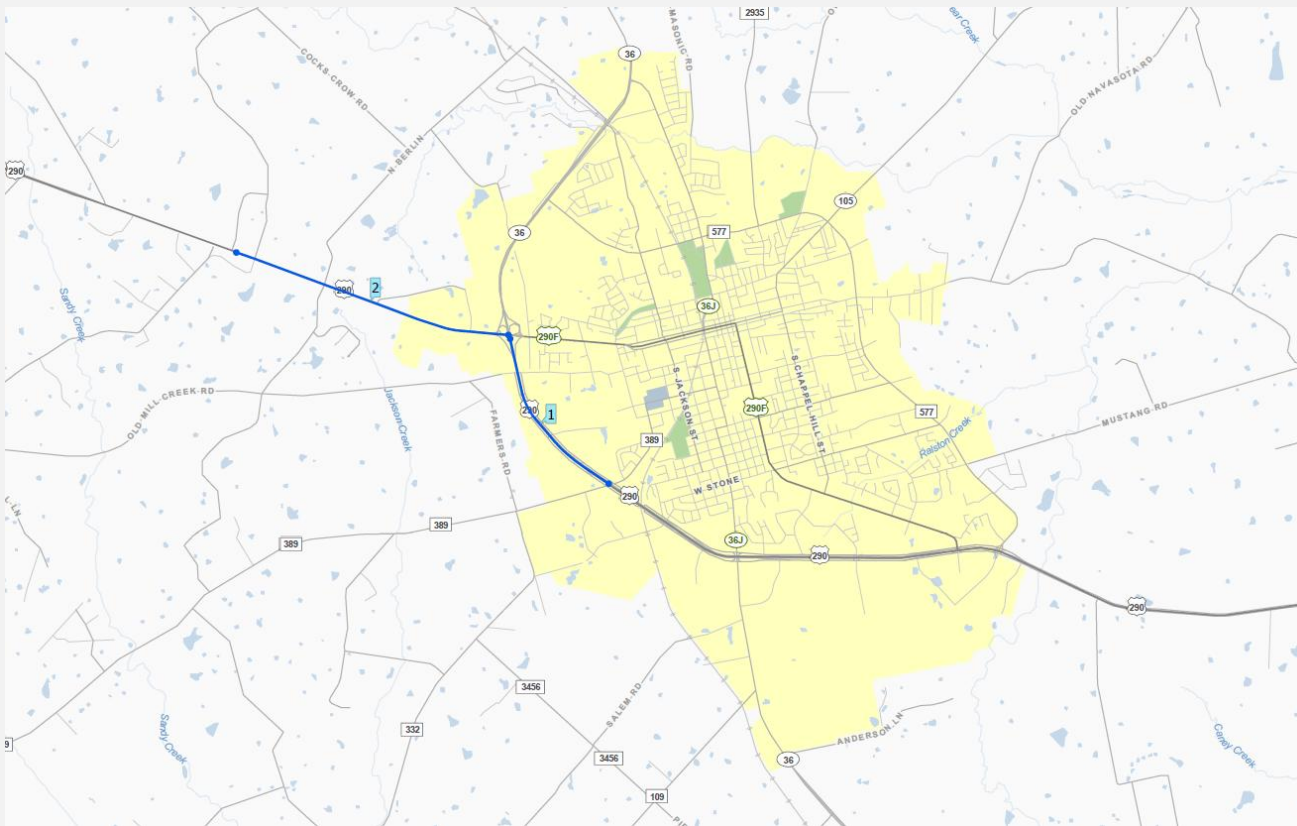


Rural TIP Washington County (Individual Listed Project)

Map ID	CSJ	Highway	Limits from	Limits to	Description of Work	Cost	Let Year
1	0186-06-082	US 290	0.2 Miles North of BU 290	1.4 Miles South of BU 290	Improvement of a Freeway Facility Consisting of Bridge Structures, Interchange Improvements, and Hydraulic Structures	\$94,955,857	2028
2	0114-09-091	US 290	1.2 Miles East of FM 2679	SH 36	Convert 5 Lane Undivided to 4 Lane Divide Highway with RCUTs	\$215,512,700	2028



Rural TIP Washington County Projects



Funding

The Rural TIP is a list of projects that functions as a budgeting tool for our District. Funds can come from:

Federal Government

- *Through the Federal Highway and Transit Administrations*

TxDOT

- *Through its Unified Transportation Program funding categories*

Local governments

- *Who may be required to provide matching funds for federal monies*



Next Steps

How to provide comments:

1. Mail a comment to:

Texas Department of Transportation Bryan District,
Attn: Rural TIP
2591 North Earl Rudder Freeway,
Bryan, TX 77803

2. Or email a comment to:

BRY_RTIP@txdot.gov Attention: Rural TIP.



Remember to submit your comments by **October 29, 2025** to be included in the official summary of this meeting