LEGEND:

- EXISTING RIGHT-OF-WAY
- EXISTING RIGHT-OF-WAY WITH PROPOSED ACCESS DENIAL
- PROPOSED RIGHT-OF-WAY
- PROPOSED RIGHT-OF-WAY WITH PROPOSED ACCESS DENIAL
- PARCEL BOUNDARY
- P12345678 AFFECTED PARCEL NUMBER
- TRAFFIC LANE
- EXISTING EASEMENT
- PROPOSED DRIVEWAY LICENSE AREA
- FLOW PATH
- 100-YEAR FEMA FLOODPLAIN
- SURVEYED POND/IMPOUNDMENT
- SURVEYED WETLAND
- SURVEYED CREEK OR STREAM
- PROPOSED CULVERT
- PROPOSED CONCRETE BARRIER
- PROPOSED MAINLANES
- PROPOSED FRONTAGE/CROSS ROADS
- PROPOSED BRIDGES
- PROPOSED DRIVEWAYS
- PROPOSED RAISED MEDIAN
- RESURFACING
- SEPARATE TXDOT PROJECT
- PAVEMENT REMOVAL

NATIONAL ENVIRONMENTAL POLICY ACT (NEPA) ASSIGNMENT TO THE TEXAS DEPARTMENT OF TRANSPORTATION

THE ENVIRONMENTAL REVIEW, CONSULTATION, AND OTHER ACTIONS REQUIRED BY APPLICABLE FEDERAL ENVIRONMENTAL LAWS FOR THIS PROJECT ARE BEING, OR HAVE BEEN,CARRIED-OUT BY TXDOT PURSUANT TO 23 U.S.C. 327 AND A MEMORANDUM OF UNDERSTANDING DATED DECEMBER 9, 2019, AND EXECUTED BY THE FEDERAL HIGHWAY ADMINISTRATION (FHWA) AND TXDOT.

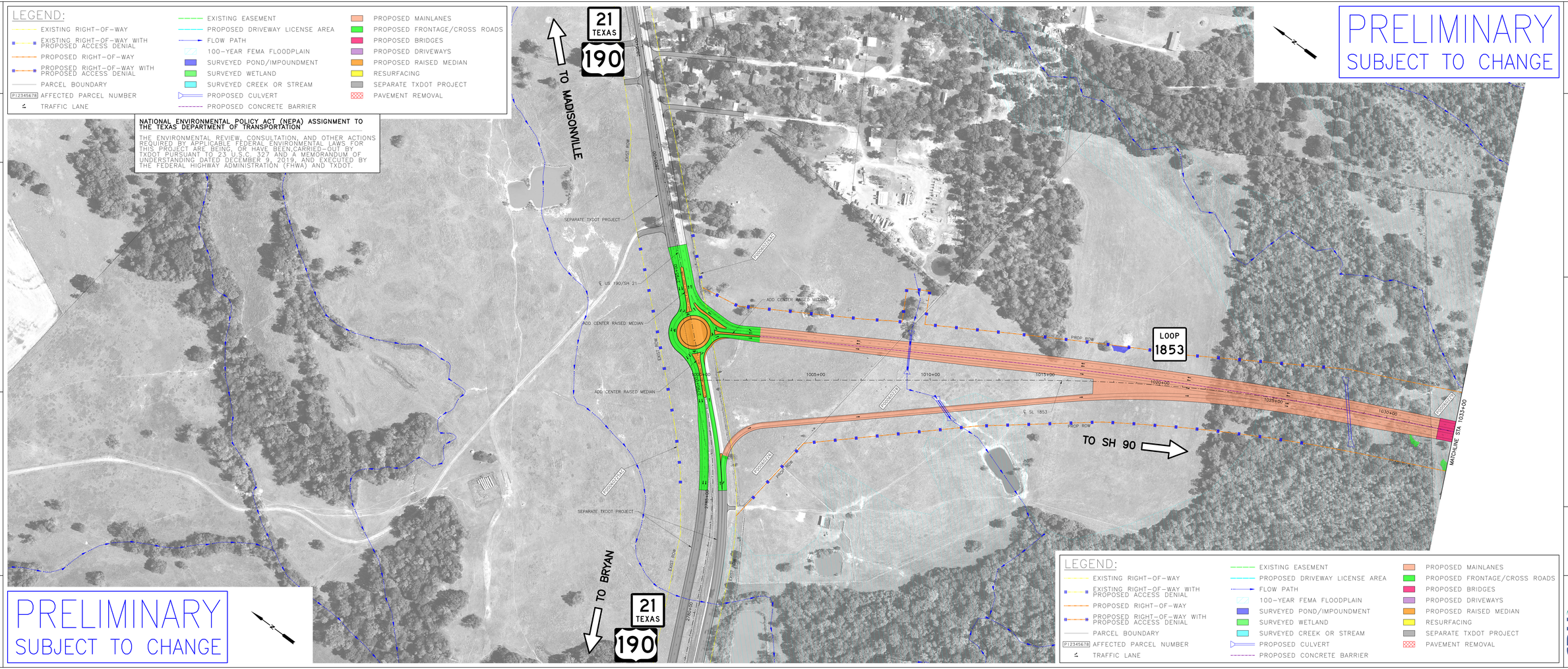

PRELIMINARY
SUBJECT TO CHANGE

LEGEND:

- EXISTING RIGHT-OF-WAY
- EXISTING RIGHT-OF-WAY WITH PROPOSED ACCESS DENIAL
- PROPOSED RIGHT-OF-WAY
- PROPOSED RIGHT-OF-WAY WITH PROPOSED ACCESS DENIAL
- PARCEL BOUNDARY
- P12345678 AFFECTED PARCEL NUMBER
- TRAFFIC LANE
- EXISTING EASEMENT
- PROPOSED DRIVEWAY LICENSE AREA
- FLOW PATH
- 100-YEAR FEMA FLOODPLAIN
- SURVEYED POND/IMPOUNDMENT
- SURVEYED WETLAND
- SURVEYED CREEK OR STREAM
- PROPOSED CULVERT
- PROPOSED CONCRETE BARRIER
- PROPOSED MAINLANES
- PROPOSED FRONTAGE/CROSS ROADS
- PROPOSED BRIDGES
- PROPOSED DRIVEWAYS
- PROPOSED RAISED MEDIAN
- RESURFACING
- SEPARATE TXDOT PROJECT
- PAVEMENT REMOVAL

PRELIMINARY
SUBJECT TO CHANGE

CP&Y an STV Company
EVERGREEN ENGINEERING, PLLC
TBPE FIRM F-1741
TBPLS FIRM 10194300
1305 SOUTH CAPITAL OF TEXAS HWY, SUITE 300
AUSTIN, TX 78746-5698

4:57:43 PM 5/12/2023

ROLL 1 OF 12

SL 1853 MADISONVILLE RELIEF ROUTE
FROM EAST OF FM 1452
TO WEST OF FM 2346
MADISON COUNTY

SCALE 1" = 100'

PRELIMINARY DESIGN
SCHEMATIC

Texas Department of Transportation

PRELIMINARY DESIGN
SCHEMATIC

SL 1853 MADISONVILLE RELIEF ROUTE
FROM EAST OF FM 1452
TO WEST OF FM 2346
MADISON COUNTY

SCALE 1" = 100'

ROLL 1 OF 12

CP&Y an STV Company
EVERGREEN ENGINEERING, PLLC
TBPE FIRM F-1741
TBPLS FIRM 10194300
1305 SOUTH CAPITAL OF TEXAS HWY, SUITE 300
AUSTIN, TX 78746-5698

Texas Department of Transportation

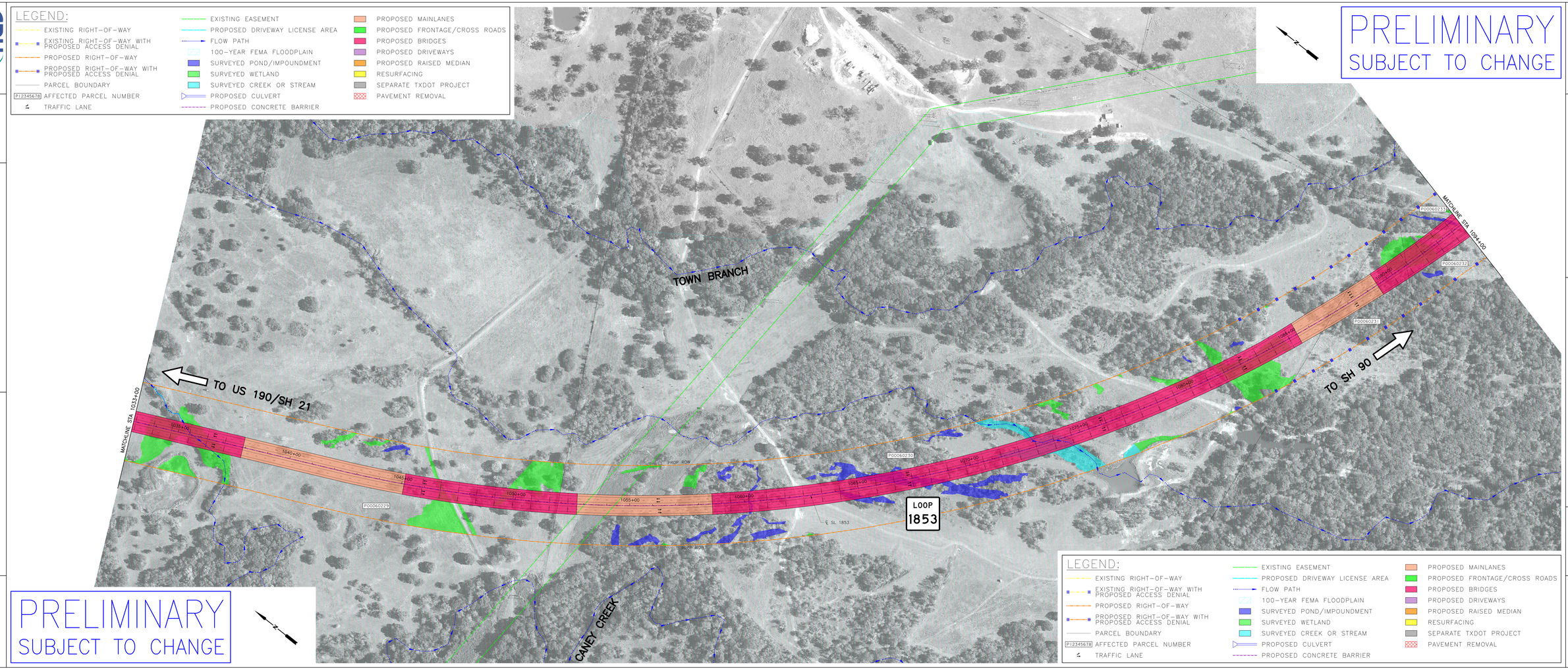

PRELIMINARY DESIGN SCHEMATIC

SL 1853 MADISONVILLE RELIEF ROUTE
FROM EAST OF FM 1452
TO WEST OF FM 2346
MADISON COUNTY

SCALE 1" = 100'

ROLL 2 OF 12

CP&Y an STV Company
TEXAS REGISTERED ENGINEERING FIRM F-1741
TEXAS REGISTERED LAND SURVEYING FIRM 10194
1380 SOUTH RR 620, SUITE 300
AUSTIN, TX 78746

Texas Department of Transportation

5:06:46 PM 5/12/2023

pw:/Active Projects/TXAU14130/DG/TXAU14130-07/8.00 Plans and Drawings/8.60 Exhibits/Public Hearing/14130PRD_PHL_Exhibit_02.dgn

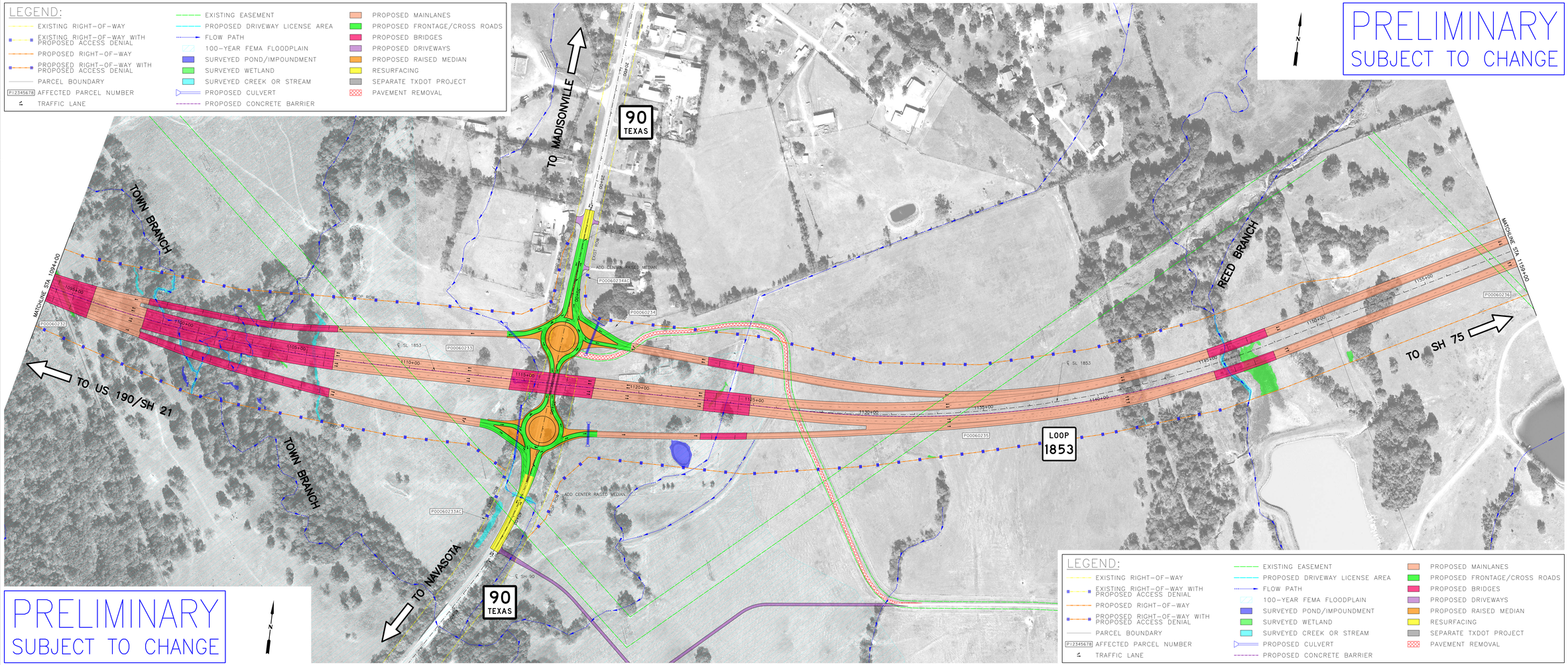

LEGEND:
EXISTING RIGHT-OF-WAY
EXISTING RIGHT-OF-WAY WITH PROPOSED ACCESS DENIAL
PROPOSED RIGHT-OF-WAY
PROPOSED RIGHT-OF-WAY WITH PROPOSED ACCESS DENIAL
PARCEL BOUNDARY
P12345678 AFFECTED PARCEL NUMBER
TRAFFIC LANE
EXISTING EASEMENT
PROPOSED DRIVEWAY LICENSE AREA
FLOW PATH
100-YEAR FEMA FLOODPLAIN
SURVEYED POND/IMPOUNDMENT
SURVEYED WETLAND
SURVEYED CREEK OR STREAM
PROPOSED CULVERT
PROPOSED CONCRETE BARRIER
PROPOSED MAINLANES
PROPOSED FRONTAGE/CROSS ROADS
PROPOSED BRIDGES
PROPOSED DRIVEWAYS
PROPOSED RAISED MEDIAN
RESURFACING
SEPARATE TXDOT PROJECT
PAVEMENT REMOVAL

PRELIMINARY
SUBJECT TO CHANGE

CP&Y an STV Company
EMPLOYEE OWNED
EMPLOYEE OWNED
1905 ALDRICH STREET, SUITE 300
AUSTIN, TX 78728-6500
FIRM: F-1741

5:12:35 PM 5/12/2023

ROLL 3 OF 12

SL 1853 MADISONVILLE RELIEF ROUTE
FROM EAST OF FM 1452
TO WEST OF FM 2346
MADISON COUNTY

SCALE 1" = 100'

PRELIMINARY DESIGN
SCHEMATIC

Texas Department of Transportation

p:\Active Projects\TXAU\41301D0\TXAU41301D0-07\8.00 Plans and Drawings\8.01 Exhibits\Public Hearing\14130DTRD_PHL_Exhibit_03.dgn

PRELIMINARY DESIGN
SCHEMATIC

Texas Department of Transportation

SL 1853 MADISONVILLE RELIEF ROUTE
FROM EAST OF FM 1452
TO WEST OF FM 2346
MADISON COUNTY

SCALE 1" = 100'

ROLL 3 OF 12

CP&Y an STV Company
EMPLOYEE OWNED
EMPLOYEE OWNED
1905 ALDRICH STREET, SUITE 300
AUSTIN, TX 78728-6500
FIRM: F-1741

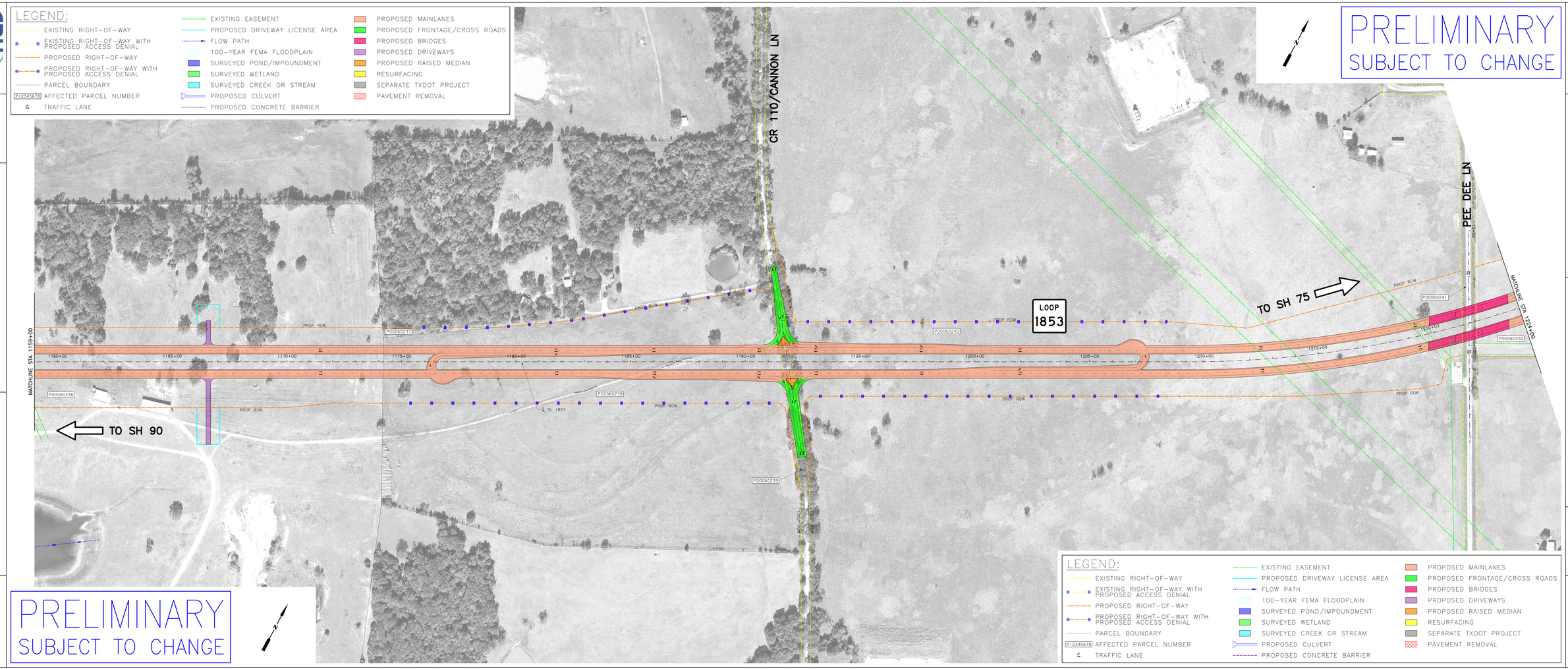

LEGEND:
EXISTING RIGHT-OF-WAY
EXISTING RIGHT-OF-WAY WITH PROPOSED ACCESS DENIAL
PROPOSED RIGHT-OF-WAY
PROPOSED RIGHT-OF-WAY WITH PROPOSED ACCESS DENIAL
PARCEL BOUNDARY
P12345678 AFFECTED PARCEL NUMBER
TRAFFIC LANE
EXISTING EASEMENT
PROPOSED DRIVEWAY LICENSE AREA
FLOW PATH
100-YEAR FEMA FLOODPLAIN
SURVEYED POND/IMPOUNDMENT
SURVEYED WETLAND
SURVEYED CREEK OR STREAM
PROPOSED CULVERT
PROPOSED CONCRETE BARRIER
PROPOSED MAINLANES
PROPOSED FRONTAGE/CROSS ROADS
PROPOSED BRIDGES
PROPOSED DRIVEWAYS
PROPOSED RAISED MEDIAN
RESURFACING
SEPARATE TXDOT PROJECT
PAVEMENT REMOVAL
PRELIMINARY
SUBJECT TO CHANGE

CP&Y an STV Company
TEXAS REGISTERED ENGINEERING FIRM F-1741
TEXAS REGISTERED SURVEYING FIRM 10194
1305 SOUTHWEST BLVD., SUITE 300
AUSTIN, TX 78746-1200

Texas Department of Transportation

ROLL 4 OF 12

SL 1853 MADISONVILLE RELIEF ROUTE
FROM EAST OF FM 1452
TO WEST OF FM 2346
MADISON COUNTY

SCALE 1" = 100'

PRELIMINARY DESIGN SCHEMATIC

5:22:59 PM 5/12/2023

pw:/Active Projects/Texas/14130.00/Texas/14130.07/8.00 Plans and Drawings/8.01 Exhibits/Public Hearing/14130TRD_PHL_Exhibit_24.dgn

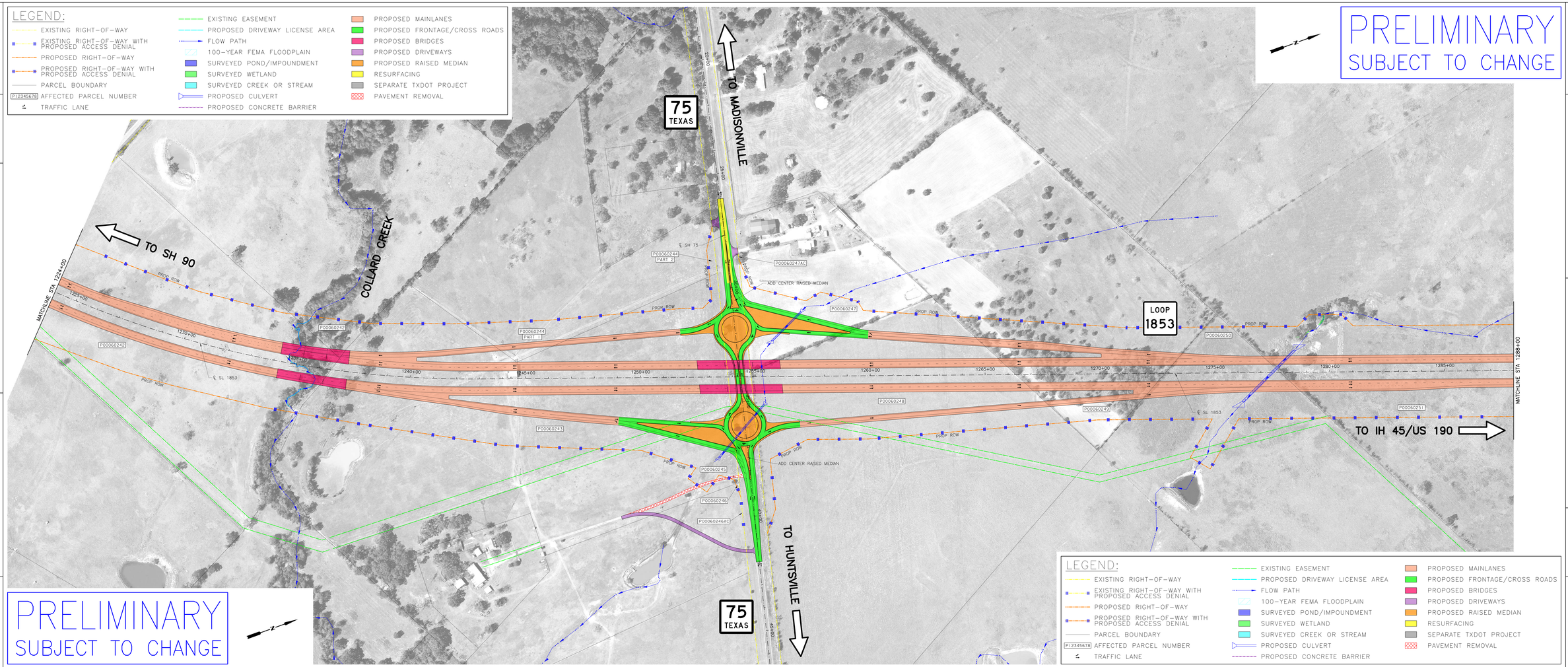

PRELIMINARY
SUBJECT TO CHANGE

LEGEND:
EXISTING RIGHT-OF-WAY
EXISTING RIGHT-OF-WAY WITH PROPOSED ACCESS DENIAL
PROPOSED RIGHT-OF-WAY
PROPOSED RIGHT-OF-WAY WITH PROPOSED ACCESS DENIAL
PARCEL BOUNDARY
P12345678 AFFECTED PARCEL NUMBER
TRAFFIC LANE
EXISTING EASEMENT
PROPOSED DRIVEWAY LICENSE AREA
FLOW PATH
100-YEAR FEMA FLOODPLAIN
SURVEYED POND/IMPOUNDMENT
SURVEYED WETLAND
SURVEYED CREEK OR STREAM
PROPOSED CULVERT
PROPOSED CONCRETE BARRIER
PROPOSED MAINLANES
PROPOSED FRONTAGE/CROSS ROADS
PROPOSED BRIDGES
PROPOSED DRIVEWAYS
PROPOSED RAISED MEDIAN
RESURFACING
SEPARATE TXDOT PROJECT
PAVEMENT REMOVAL

CP&Y an STV Company
TEXAS REGISTERED ENGINEERING FIRM F-1741
TEXAS REGISTERED LANDSCAPE ARCHITECT FIRM LA-1000
1380 RESEARCH BLVD., SUITE 300
AUSTIN, TX 78759

5:32:42 PM 5/12/2023

ROLL 5 OF 12

SL 1853 MADISONVILLE RELIEF ROUTE
FROM EAST OF FM 1452
TO WEST OF FM 2346
MADISON COUNTY

SCALE 1" = 100'

PRELIMINARY DESIGN SCHEMATIC

Texas Department of Transportation

pw:\Active Projects\Texas\41300/00\Texas\41300/07\8.00 Plans and Drawings\8.60 Exhibits\Public Hearing\14130070RD_PHL_Exhibit_05.dgn

PRELIMINARY DESIGN SCHEMATIC

SL 1853 MADISONVILLE RELIEF ROUTE
FROM EAST OF FM 1452
TO WEST OF FM 2346
MADISON COUNTY

SCALE 1" = 100'

ROLL 5 OF 12

CP&Y an STV Company
TEXAS REGISTERED ENGINEERING FIRM F-1741
TEXAS REGISTERED LANDSCAPE ARCHITECT FIRM LA-1000
1380 RESEARCH BLVD., SUITE 300
AUSTIN, TX 78759

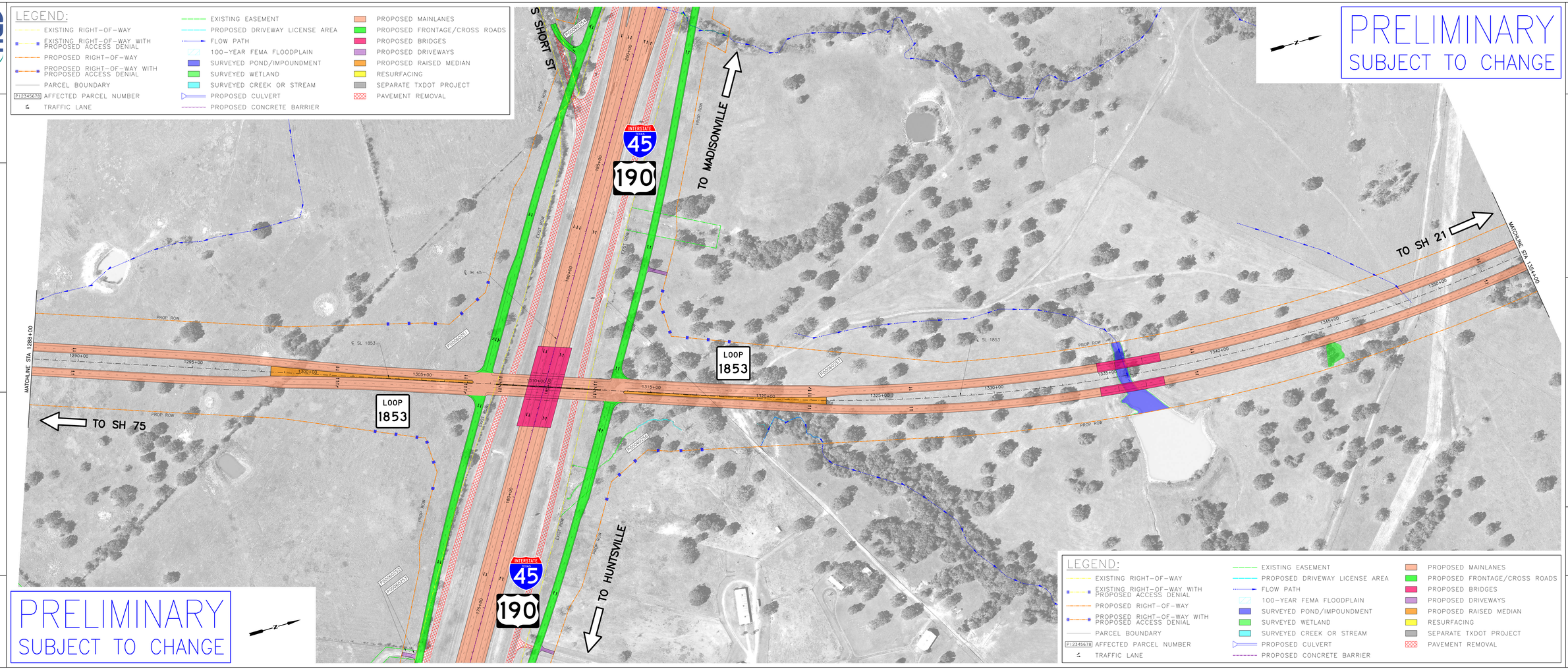

PRELIMINARY
SUBJECT TO CHANGE

LEGEND:
EXISTING RIGHT-OF-WAY
EXISTING RIGHT-OF-WAY WITH PROPOSED ACCESS DENIAL
PROPOSED RIGHT-OF-WAY
PROPOSED RIGHT-OF-WAY WITH PROPOSED ACCESS DENIAL
PARCEL BOUNDARY
P12345678 AFFECTED PARCEL NUMBER
TRAFFIC LANE
EXISTING EASEMENT
PROPOSED DRIVEWAY LICENSE AREA
FLOW PATH
100-YEAR FEMA FLOODPLAIN
SURVEYED POND/IMPOUNDMENT
SURVEYED WETLAND
SURVEYED CREEK OR STREAM
PROPOSED CULVERT
PROPOSED CONCRETE BARRIER
PROPOSED MAINLANES
PROPOSED FRONTAGE/CROSS ROADS
PROPOSED BRIDGES
PROPOSED DRIVEWAYS
PROPOSED RAISED MEDIAN
RESURFACING
SEPARATE TXDOT PROJECT
PAVEMENT REMOVAL

CP&Y an STV Company
TEXAS REGISTERED ENGINEERING FIRM F-1741
13809 RESEARCH BLVD, SUITE 300
AUSTIN, TX 78750

ROLL 6 OF 12

SL 1853 MADISONVILLE RELIEF ROUTE
FROM EAST OF FM 1452
TO WEST OF FM 2346
MADISON COUNTY

SCALE 1" = 100'

PRELIMINARY DESIGN
SCHEMATIC

Texas Department of Transportation

PRELIMINARY DESIGN
SCHEMATIC

SL 1853 MADISONVILLE RELIEF ROUTE
FROM EAST OF FM 1452
TO WEST OF FM 2346
MADISON COUNTY

SCALE 1" = 100'

ROLL 6 OF 12

CP&Y an STV Company
TEXAS REGISTERED ENGINEERING FIRM F-1741
13809 RESEARCH BLVD, SUITE 300
AUSTIN, TX 78750

Texas Department of Transportation

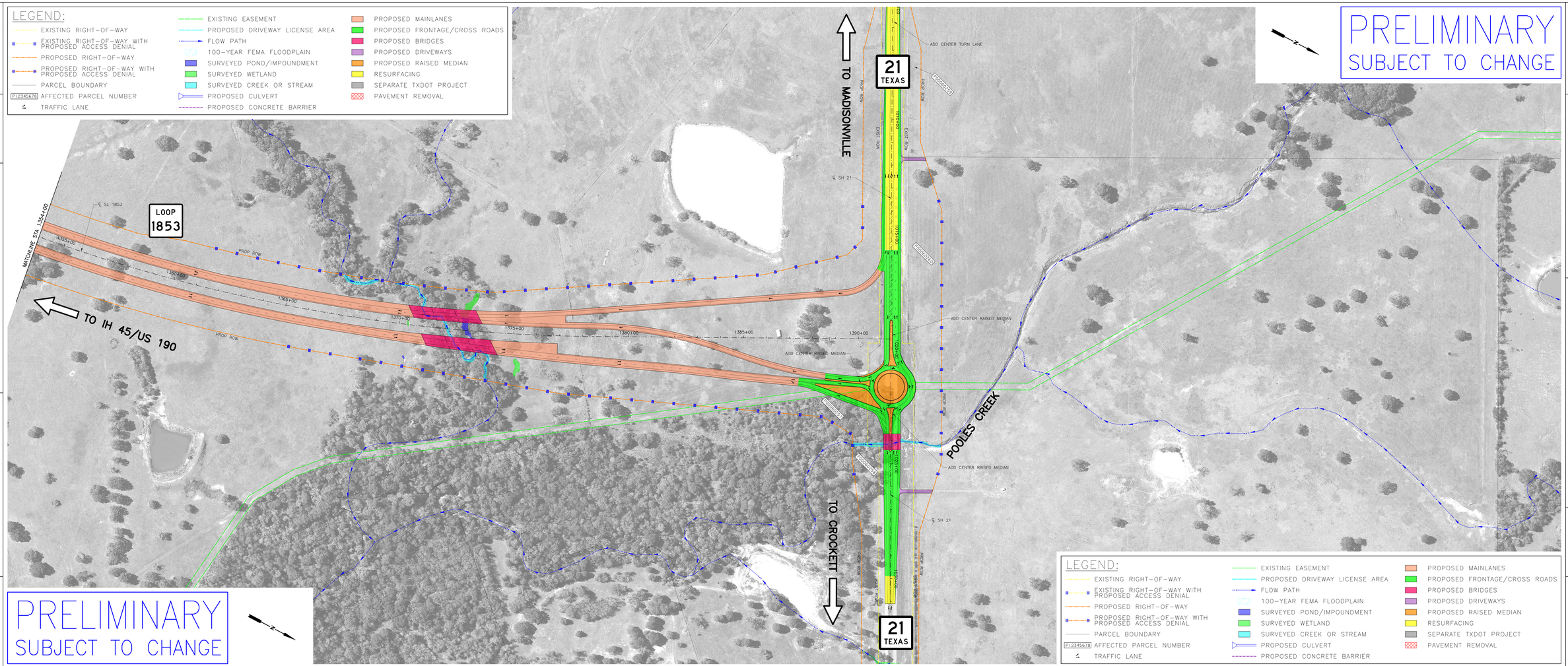

PRELIMINARY
SUBJECT TO CHANGE

LEGEND:
EXISTING RIGHT-OF-WAY
EXISTING RIGHT-OF-WAY WITH PROPOSED ACCESS DENIAL
PROPOSED RIGHT-OF-WAY
PROPOSED RIGHT-OF-WAY WITH PROPOSED ACCESS DENIAL
PARCEL BOUNDARY
P12345678 AFFECTED PARCEL NUMBER
TRAFFIC LANE
EXISTING EASEMENT
PROPOSED DRIVEWAY LICENSE AREA
FLOW PATH
100-YEAR FEMA FLOODPLAIN
SURVEYED POND/IMPOUNDMENT
SURVEYED WETLAND
SURVEYED CREEK OR STREAM
PROPOSED CULVERT
PROPOSED CONCRETE BARRIER
PROPOSED MAINLANES
PROPOSED FRONTAGE/CROSS ROADS
PROPOSED BRIDGES
PROPOSED DRIVEWAYS
PROPOSED RAISED MEDIAN
RESURFACING
SEPARATE TXDOT PROJECT
PAVEMENT REMOVAL

CP&Y an STV Company
TEXAS REGISTERED ENGINEERING FIRM F-1741
13809 RESEARCH BLVD., SUITE 300
AUSTIN, TX 78750

ROLL 7 OF 12

SL 1853 MADISONVILLE RELIEF ROUTE
FROM EAST OF FM 1452
TO WEST OF FM 2346
MADISON COUNTY

SCALE 1" = 100'

PRELIMINARY DESIGN
SCHEMATIC

Texas Department of Transportation

PRELIMINARY DESIGN
SCHEMATIC

SL 1853 MADISONVILLE RELIEF ROUTE
FROM EAST OF FM 1452
TO WEST OF FM 2346
MADISON COUNTY

SCALE 1" = 100'

ROLL 7 OF 12

CP&Y an STV Company
TEXAS REGISTERED ENGINEERING FIRM F-1741
13809 RESEARCH BLVD., SUITE 300
AUSTIN, TX 78750

5:58:53 PM 5/12/2023
CP&Y an STV Company
EVERGREEN CIVIL PLANNING
TBPE FIRM F-1741
TBPLS FIRM 10194300
1360 N. FM 620 RD., SUITE 300
AUSTIN, TX 78681

ROLL 8 OF 12

SL 1853 MADISONVILLE RELIEF ROUTE
FROM EAST OF FM 1452
TO WEST OF FM 2346
MADISON COUNTY

SCALE 1" = 100'

PRELIMINARY DESIGN SCHEMATIC

Texas Department of Transportation

LEGEND:

- EXISTING RIGHT-OF-WAY
- EXISTING RIGHT-OF-WAY WITH PROPOSED ACCESS DENIAL
- PROPOSED RIGHT-OF-WAY
- PROPOSED RIGHT-OF-WAY WITH PROPOSED ACCESS DENIAL
- PARCEL BOUNDARY
- P12345678 AFFECTED PARCEL NUMBER
- TRAFFIC LANE
- EXISTING EASEMENT
- PROPOSED DRIVEWAY LICENSE AREA
- FLOW PATH
- 100-YEAR FEMA FLOODPLAIN
- SURVEYED POND/IMPOUNDMENT
- SURVEYED WETLAND
- SURVEYED CREEK OR STREAM
- PROPOSED CULVERT
- PROPOSED CONCRETE BARRIER
- PROPOSED MAINLANES
- PROPOSED FRONTAGE/CROSS ROADS
- PROPOSED BRIDGES
- PROPOSED DRIVEWAYS
- PROPOSED RAISED MEDIAN
- RESURFACING
- SEPARATE TXDOT PROJECT
- PAVEMENT REMOVAL

PRELIMINARY
SUBJECT TO CHANGE

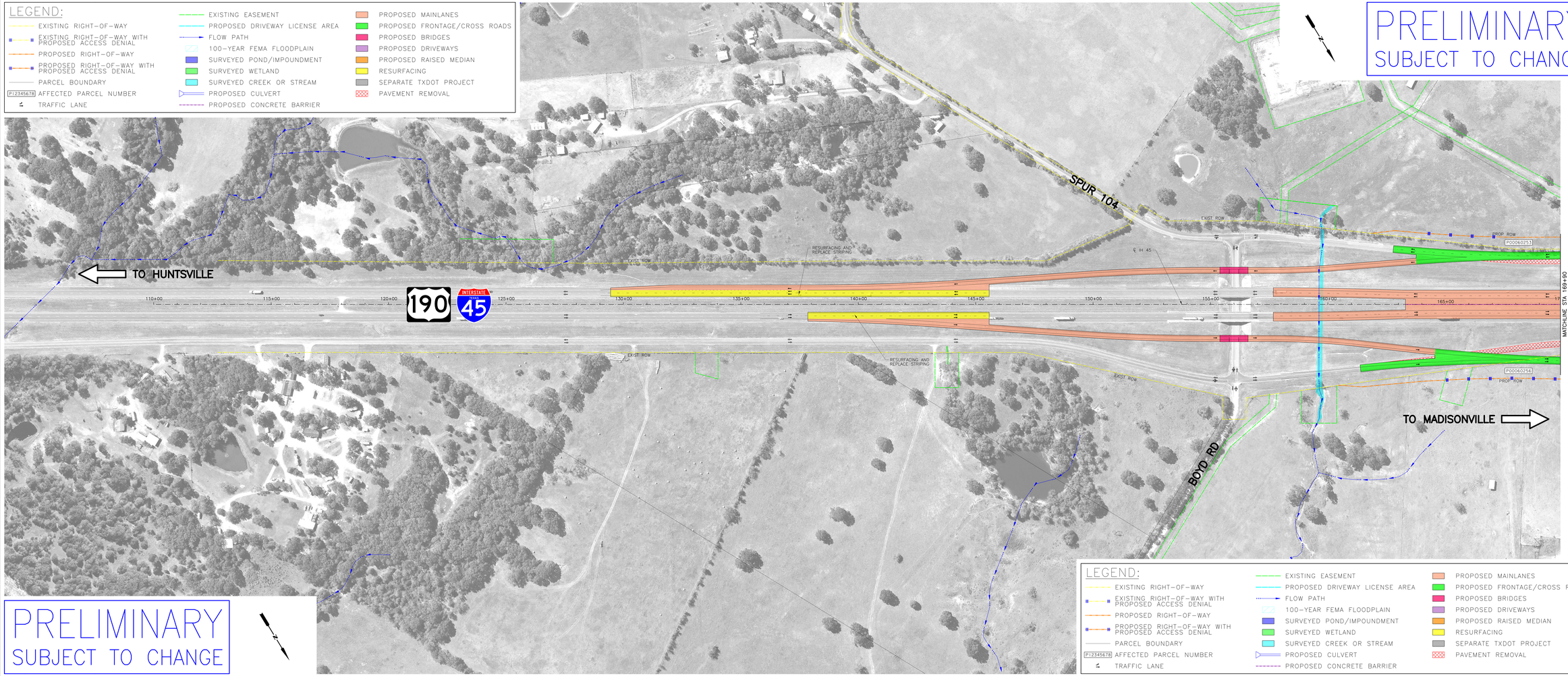

PRELIMINARY
SUBJECT TO CHANGE

LEGEND:

- EXISTING RIGHT-OF-WAY
- EXISTING RIGHT-OF-WAY WITH PROPOSED ACCESS DENIAL
- PROPOSED RIGHT-OF-WAY
- PROPOSED RIGHT-OF-WAY WITH PROPOSED ACCESS DENIAL
- PARCEL BOUNDARY
- P12345678 AFFECTED PARCEL NUMBER
- TRAFFIC LANE
- EXISTING EASEMENT
- PROPOSED DRIVEWAY LICENSE AREA
- FLOW PATH
- 100-YEAR FEMA FLOODPLAIN
- SURVEYED POND/IMPOUNDMENT
- SURVEYED WETLAND
- SURVEYED CREEK OR STREAM
- PROPOSED CULVERT
- PROPOSED CONCRETE BARRIER
- PROPOSED MAINLANES
- PROPOSED FRONTAGE/CROSS ROADS
- PROPOSED BRIDGES
- PROPOSED DRIVEWAYS
- PROPOSED RAISED MEDIAN
- RESURFACING
- SEPARATE TXDOT PROJECT
- PAVEMENT REMOVAL

PRELIMINARY DESIGN SCHEMATIC

Texas Department of Transportation

SL 1853 MADISONVILLE RELIEF ROUTE
FROM EAST OF FM 1452
TO WEST OF FM 2346
MADISON COUNTY

SCALE 1" = 100'

ROLL 8 OF 12

CP&Y an STV Company
EVERGREEN CIVIL PLANNING
TBPE FIRM F-1741
TBPLS FIRM 10194300
1360 N. FM 620 RD., SUITE 300
AUSTIN, TX 78681

pw:\Active Projects\TxDOT\41130.07\41130.07\8.00 Plans and Drawings\8.00 Exhibits\Public Hearing\41130.07PL_PHL_Exhibit_L26_IH45.dgn

PRELIMINARY
SUBJECT TO CHANGE

LEGEND:

- EXISTING RIGHT-OF-WAY
- EXISTING RIGHT-OF-WAY WITH PROPOSED ACCESS DENIAL
- PROPOSED RIGHT-OF-WAY
- PROPOSED RIGHT-OF-WAY WITH PROPOSED ACCESS DENIAL
- PARCEL BOUNDARY
- P12345678 AFFECTED PARCEL NUMBER
- TRAFFIC LANE
- EXISTING EASEMENT
- PROPOSED DRIVEWAY LICENSE AREA
- FLOW PATH
- 100-YEAR FEMA FLOODPLAIN
- SURVEYED POND/IMPOUNDMENT
- SURVEYED WETLAND
- SURVEYED CREEK OR STREAM
- PROPOSED CULVERT
- PROPOSED CONCRETE BARRIER
- PROPOSED MAINLANES
- PROPOSED FRONTAGE/CROSS ROADS
- PROPOSED BRIDGES
- PROPOSED DRIVEWAYS
- PROPOSED RAISED MEDIAN
- RESURFACING
- SEPARATE TXDOT PROJECT
- PAVEMENT REMOVAL

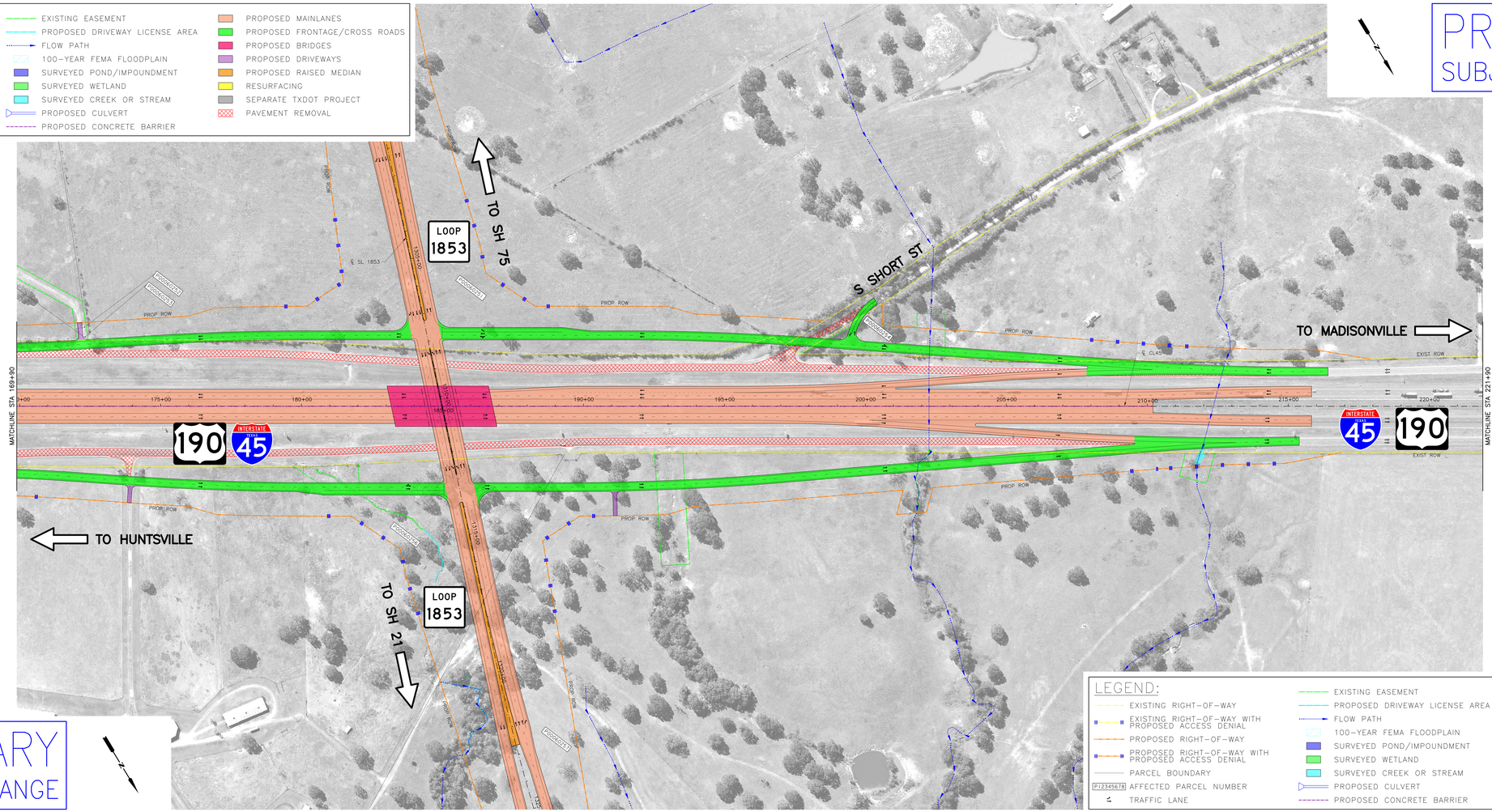

LEGEND:

- EXISTING RIGHT-OF-WAY
- EXISTING RIGHT-OF-WAY WITH PROPOSED ACCESS DENIAL
- PROPOSED RIGHT-OF-WAY
- PROPOSED RIGHT-OF-WAY WITH PROPOSED ACCESS DENIAL
- PARCEL BOUNDARY
- P12345678 AFFECTED PARCEL NUMBER
- TRAFFIC LANE
- EXISTING EASEMENT
- PROPOSED DRIVEWAY LICENSE AREA
- FLOW PATH
- 100-YEAR FEMA FLOODPLAIN
- SURVEYED POND/IMPOUNDMENT
- SURVEYED WETLAND
- SURVEYED CREEK OR STREAM
- PROPOSED CULVERT
- PROPOSED CONCRETE BARRIER
- PROPOSED MAINLANES
- PROPOSED FRONTAGE/CROSS ROADS
- PROPOSED BRIDGES
- PROPOSED DRIVEWAYS
- PROPOSED RAISED MEDIAN
- RESURFACING
- SEPARATE TXDOT PROJECT
- PAVEMENT REMOVAL

PRELIMINARY
SUBJECT TO CHANGE

CP&Y an STV Company
TEXAS REGISTERED ENGINEERING FIRM F-1741
TEXAS REGISTERED SURVEYING FIRM 10194
1380 RESEARCH BLVD, SUITE 300
AUSTIN, TX 78759

6:05:24 PM 5/12/2023

ROLL 9 OF 12

SL 1853 MADISONVILLE RELIEF ROUTE
FROM EAST OF FM 1452
TO WEST OF FM 2346
MADISON COUNTY

SCALE 1" = 100'

PRELIMINARY DESIGN
SCHEMATIC

Texas Department of Transportation

PRELIMINARY DESIGN
SCHEMATIC

SL 1853 MADISONVILLE RELIEF ROUTE
FROM EAST OF FM 1452
TO WEST OF FM 2346
MADISON COUNTY

SCALE 1" = 100'

ROLL 9 OF 12

CP&Y an STV Company
TEXAS REGISTERED ENGINEERING FIRM F-1741
TEXAS REGISTERED SURVEYING FIRM 10194
1380 RESEARCH BLVD, SUITE 300
AUSTIN, TX 78759

Texas Department of Transportation

6:09:45 PM 5/12/2023

CP&Y an STV Company
TEXAS REGISTERED ENGINEERING FIRM F-1741
TEXAS REGISTERED BUSINESS FIRM 10076-00
1385 CESAR CHAVEZ, SUITE 300
AUSTIN, TX 78702

ROLL 10 OF 12

SL 1853 MADISONVILLE RELIEF ROUTE
FROM EAST OF FM 1452
TO WEST OF FM 2346
MADISON COUNTY

SCALE 1" = 100'

PRELIMINARY DESIGN SCHEMATIC

Texas Department of Transportation

pw:\Active Projects\TxDOT\41130.07\8.00 Plans and Drawings\8.02 Exhibits\Public Hearing\41130.07PH_Prel_Exhibit_TC_SL45.dgn

PRELIMINARY
SUBJECT TO CHANGE

LEGEND:

- EXISTING RIGHT-OF-WAY
- EXISTING RIGHT-OF-WAY WITH PROPOSED ACCESS DENIAL
- PROPOSED RIGHT-OF-WAY
- PROPOSED RIGHT-OF-WAY WITH PROPOSED ACCESS DENIAL
- PARCEL BOUNDARY
- P12345678 AFFECTED PARCEL NUMBER
- TRAFFIC LANE
- EXISTING EASEMENT
- PROPOSED DRIVEWAY LICENSE AREA
- FLOW PATH
- 100-YEAR FEMA FLOODPLAIN
- SURVEYED POND/IMPOUNDMENT
- SURVEYED WETLAND
- SURVEYED CREEK OR STREAM
- PROPOSED CULVERT
- PROPOSED CONCRETE BARRIER
- PROPOSED MAINLANES
- PROPOSED FRONTAGE/CROSS ROADS
- PROPOSED BRIDGES
- PROPOSED DRIVEWAYS
- PROPOSED RAISED MEDIAN
- RESURFACING
- SEPARATE TXDOT PROJECT
- PAVEMENT REMOVAL

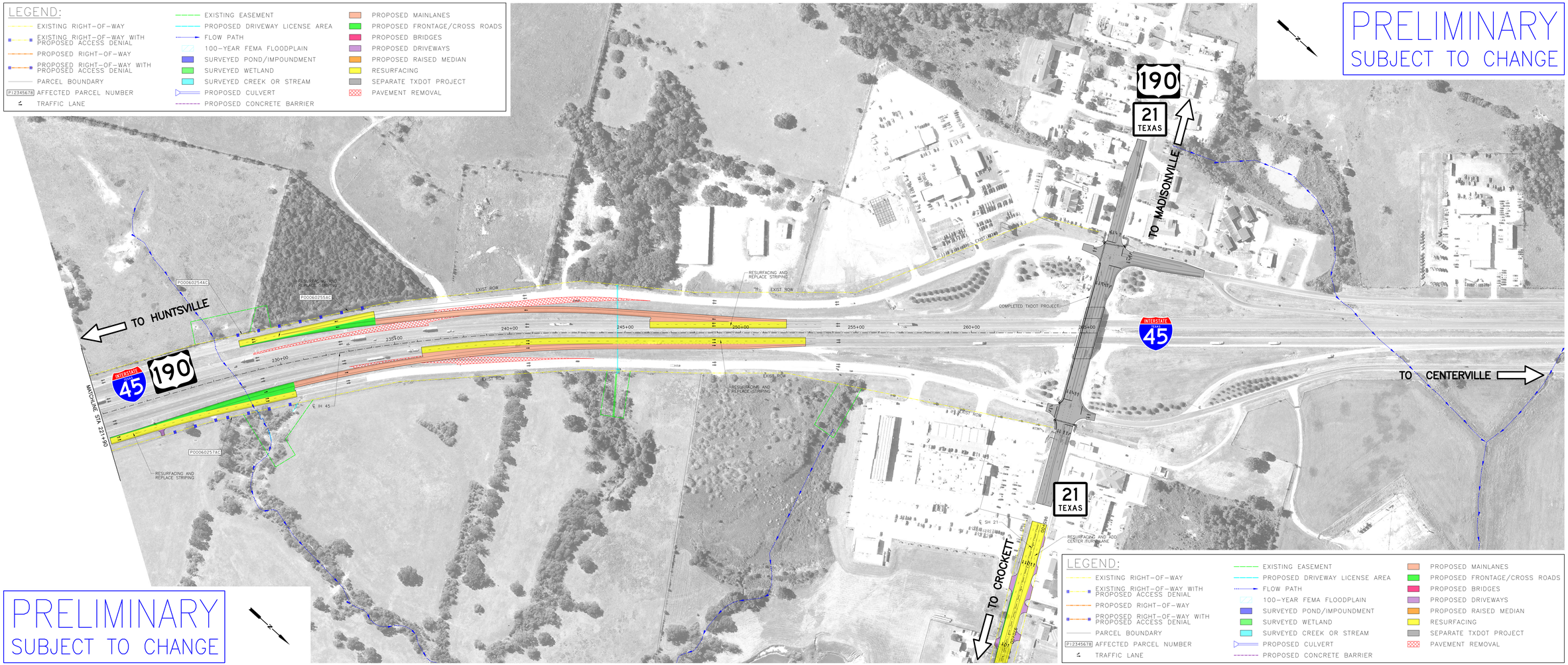

PRELIMINARY
SUBJECT TO CHANGE

LEGEND:

- EXISTING RIGHT-OF-WAY
- EXISTING RIGHT-OF-WAY WITH PROPOSED ACCESS DENIAL
- PROPOSED RIGHT-OF-WAY
- PROPOSED RIGHT-OF-WAY WITH PROPOSED ACCESS DENIAL
- PARCEL BOUNDARY
- P12345678 AFFECTED PARCEL NUMBER
- TRAFFIC LANE
- EXISTING EASEMENT
- PROPOSED DRIVEWAY LICENSE AREA
- FLOW PATH
- 100-YEAR FEMA FLOODPLAIN
- SURVEYED POND/IMPOUNDMENT
- SURVEYED WETLAND
- SURVEYED CREEK OR STREAM
- PROPOSED CULVERT
- PROPOSED CONCRETE BARRIER
- PROPOSED MAINLANES
- PROPOSED FRONTAGE/CROSS ROADS
- PROPOSED BRIDGES
- PROPOSED DRIVEWAYS
- PROPOSED RAISED MEDIAN
- RESURFACING
- SEPARATE TXDOT PROJECT
- PAVEMENT REMOVAL

Texas Department of Transportation

PRELIMINARY DESIGN SCHEMATIC

SL 1853 MADISONVILLE RELIEF ROUTE
FROM EAST OF FM 1452
TO WEST OF FM 2346
MADISON COUNTY

SCALE 1" = 100'

ROLL 10 OF 12

CP&Y an STV Company
TEXAS REGISTERED ENGINEERING FIRM F-1741
TEXAS REGISTERED BUSINESS FIRM 10076-00
1385 CESAR CHAVEZ, SUITE 300
AUSTIN, TX 78702

LEGEND:
EXISTING RIGHT-OF-WAY
EXISTING RIGHT-OF-WAY WITH PROPOSED ACCESS DENIAL
PROPOSED RIGHT-OF-WAY
PROPOSED RIGHT-OF-WAY WITH PROPOSED ACCESS DENIAL
PARCEL BOUNDARY
P12345678 AFFECTED PARCEL NUMBER
TRAFFIC LANE
EXISTING EASEMENT
PROPOSED DRIVEWAY LICENSE AREA
FLOW PATH
100-YEAR FEMA FLOODPLAIN
SURVEYED POND/IMPOUNDMENT
SURVEYED WETLAND
SURVEYED CREEK OR STREAM
PROPOSED CULVERT
PROPOSED CONCRETE BARRIER
PROPOSED MAINLANES
PROPOSED FRONTAGE/CROSS ROADS
PROPOSED BRIDGES
PROPOSED DRIVEWAYS
PROPOSED RAISED MEDIAN
RESURFACING
SEPARATE TXDOT PROJECT
PAVEMENT REMOVAL

CP&Y
an STV Company
EVERGREEN ENGINEERING
TBPE FIRM F-1741
TBPLS FIRM 10194300
1305 SOUTH CAPITAL OF TEXAS HWY, SUITE 300
AUSTIN, TX 78746-5200

6:15:38 PM 5/12/2023

ROLL 11 OF 12

SL 1853 MADISONVILLE RELIEF ROUTE
FROM EAST OF FM 1452
TO WEST OF FM 2346
MADISON COUNTY

SCALE 1" = 100'

PRELIMINARY DESIGN
SCHEMATIC

Texas Department of Transportation

PRELIMINARY DESIGN
SCHEMATIC

SL 1853 MADISONVILLE RELIEF ROUTE
FROM EAST OF FM 1452
TO WEST OF FM 2346
MADISON COUNTY

SCALE 1" = 100'

ROLL 11 OF 12

CP&Y
an STV Company
EVERGREEN ENGINEERING
TBPE FIRM F-1741
TBPLS FIRM 10194300
1305 SOUTH CAPITAL OF TEXAS HWY, SUITE 300
AUSTIN, TX 78746-5200

Texas Department of Transportation

CP&Y an STV Company
TBPE FIRM # F-1741
TBPLS FIRM # 10194300
1600 N. Collins Blvd. Suite 3100
Richardson, TX 75080

ROLL 12 OF 12

SL 1853 MADISONVILLE RELIEF ROUTE
FROM EAST OF FM 1452
TO WEST OF FM 2346
MADISON COUNTY

SCALE 1" = 100'

PRELIMINARY DESIGN
SCHEMATIC

Texas Department of Transportation

6:28:50 PM 5/21/2013

pw:/Active Projects/TxDot/41301.07/8.00 Plans and Drawings/8.00 Exhibits/Public Meeting/41301.07_PreLetting_12_SH21.dgn

PRELIMINARY
SUBJECT TO CHANGE

LEGEND:

- EXISTING RIGHT-OF-WAY
- EXISTING RIGHT-OF-WAY WITH PROPOSED ACCESS DENIAL
- PROPOSED RIGHT-OF-WAY
- PROPOSED RIGHT-OF-WAY WITH PROPOSED ACCESS DENIAL
- PARCEL BOUNDARY
- P12345678 AFFECTED PARCEL NUMBER
- TRAFFIC LANE
- EXISTING EASEMENT
- PROPOSED DRIVEWAY LICENSE AREA
- FLOW PATH
- 100-YEAR FEMA FLOODPLAIN
- SURVEYED POND/IMPOUNDMENT
- SURVEYED WETLAND
- SURVEYED CREEK OR STREAM
- PROPOSED CULVERT
- PROPOSED CONCRETE BARRIER
- PROPOSED MAINLANES
- PROPOSED FRONTAGE/CROSS ROADS
- PROPOSED BRIDGES
- PROPOSED DRIVEWAYS
- PROPOSED RAISED MEDIAN
- RESURFACING
- SEPARATE TXDOT PROJECT
- PAVEMENT REMOVAL

PRELIMINARY
SUBJECT TO CHANGE

LEGEND:

- EXISTING RIGHT-OF-WAY
- EXISTING RIGHT-OF-WAY WITH PROPOSED ACCESS DENIAL
- PROPOSED RIGHT-OF-WAY
- PROPOSED RIGHT-OF-WAY WITH PROPOSED ACCESS DENIAL
- PARCEL BOUNDARY
- P12345678 AFFECTED PARCEL NUMBER
- TRAFFIC LANE
- EXISTING EASEMENT
- PROPOSED DRIVEWAY LICENSE AREA
- FLOW PATH
- 100-YEAR FEMA FLOODPLAIN
- SURVEYED POND/IMPOUNDMENT
- SURVEYED WETLAND
- SURVEYED CREEK OR STREAM
- PROPOSED CULVERT
- PROPOSED CONCRETE BARRIER
- PROPOSED MAINLANES
- PROPOSED FRONTAGE/CROSS ROADS
- PROPOSED BRIDGES
- PROPOSED DRIVEWAYS
- PROPOSED RAISED MEDIAN
- RESURFACING
- SEPARATE TXDOT PROJECT
- PAVEMENT REMOVAL

PRELIMINARY DESIGN
SCHEMATIC

Texas Department of Transportation

SL 1853 MADISONVILLE RELIEF ROUTE
FROM EAST OF FM 1452
TO WEST OF FM 2346
MADISON COUNTY

SCALE 1" = 100'

ROLL 12 OF 12

CP&Y an STV Company
TBPE FIRM # F-1741
TBPLS FIRM # 10194300
1600 N. Collins Blvd. Suite 3100
Richardson, TX 75080