Texas Department of Transportation

CSJ: 0114-08-006, ETC
PROJECT: US 290
FROM: INDIAN PAINT HILL RD
TO: FM 2447

PROJECT LOCATION MAP

TRAFFIC DATA:
2024: 28,700 (US 290)
2044: 33,000 (US 290)

ROADWAY	DESIGN SPEED	FUNCTIONAL CLASSIFICATION
US 290	70 MPH	PRINCIPAL ARTERIAL
BLUEBONNET BLVD	25 MPH	LOCAL ROAD

LEGEND

- PROPOSED EDGE OF PAVEMENT
- PROPOSED NEW PAVEMENT AREA
- PROPOSED RAISED MEDIAN
- PROPOSED PAVEMENT REMOVAL
- LANE ARROWS (TRAFFIC DIRECTION)
- PROPOSED TRAFFIC SIGNAL

DISCLAIMER
This drawing is for informational purposes and is not approved for engineering, surveying, or any other purpose. It does not represent a boundary survey and represents only the approximate relationship of features.

ENVIRONMENTAL STATEMENT:
The environmental effect of this project is defined and disclosure required by applicable federal environmental laws in the document for TxDOT's project story, CSJ 0114 (08) 006, Washington County, Texas, and a Determination of Conformity consistent with the Texas State Implementation Plan (SIP) and Federal Clean Air Act (CAA).

Lochner
1385 Gillingham Ln, Suite 100
Sugar Land, TX 77478

WASHINGTON COUNTY
US 290 ROUTE FROM
INDIAN PAINT BRUSH RD
TO BLUEBONNET BLVD

SHEET 1 OF 1



EXISTING TYPICAL SECTION US 290



PROPOSED TYPICAL SECTION US 290
SECTION A-A

PROPOSED TYPICAL SECTION US 290
SECTION B-B



PROPOSED TYPICAL SECTION US 290
SECTION C-C

Texas Department of Transportation

CSJ: 0114-08-006, ETC
PROJECT: US 290
FROM: INDIAN PAINT HILL RD
TO: FM 2447

PROJECT LOCATION MAP

TRAFFIC DATA:
2024: 28,700 (US 290)
2044: 33,000 (US 290)

ROADWAY	DESIGN SPEED	FUNCTIONAL CLASSIFICATION
US 290	70 MPH	PRINCIPAL ARTERIAL
BLUEBONNET BLVD	25 MPH	LOCAL ROAD

LEGEND

- PROPOSED EDGE OF PAVEMENT
- PROPOSED NEW PAVEMENT AREA
- PROPOSED RAISED MEDIAN
- PROPOSED PAVEMENT REMOVAL
- LANE ARROWS (TRAFFIC DIRECTION)
- PROPOSED TRAFFIC SIGNAL

DISCLAIMER
This drawing is for informational purposes and is not approved for engineering, surveying, or any other purpose. It does not represent a boundary survey and represents only the approximate relationship of features.

ENVIRONMENTAL STATEMENT:
The environmental effect of this project is defined and disclosure required by applicable federal environmental laws in the document for TxDOT's project story, CSJ 0114 (08) 006, Washington County, Texas, and a Determination of Conformity consistent with the Texas State Implementation Plan (SIP) and Federal Clean Air Act (CAA).

Lochner
1385 Gillingham Ln, Suite 100
Sugar Land, TX 77478

WASHINGTON COUNTY
US 290 ROUTE FROM
INDIAN PAINT BRUSH RD
TO BLUEBONNET BLVD

SHEET 1 OF 1