



Script:

Welcome to the Brownwood District Rural Transportation Improvement Program (RTIP) Virtual Public Meeting for the 2027-2030 program! We are here today to go over the projects to be included in the upcoming 2027-2030 Rural TIP.

Agenda

- | | |
|--|---|
| 01 Safety Minute | 05 How Projects are Selected for the Rural TIP |
| 02 Brownwood District & its boundaries | 06 Projects by County |
| 03 The Rural Transportation Improvement Program (TIP) | 07 Funding |
| 04 How the Rural TIP Impacts You | 08 Next Steps |

Script:

Today we will go over the counties in Brownwood District and all the roads under the district's care. We will also review the basics of what is the Rural TIP? And why is it important for you to be here with us today. We will explain how the projects included in the program are selected and classified in order to make the most of the program. Once you understand all of this, you will have the opportunity to review all the projects the Brownwood District has included in the 2027 – 2030 program- both the big projects and the small supporting projects. We will also go over funding, answering questions on "where does the money to pay for these projects come from? and how it get distributed?" Lastly, we will outline all the options you have to comment on these projects and their priority.

HELP MAKE TEXAS SAFER FOR EVERYONE

DRIVE *like a* TEXAN.

Kind. Courteous. Safe.

DriveLikeATexan.com



Script:

Drive like a Texan is all about saving lives. It's a reminder for everyone in Texas to treat each other with a little bit of the kindness, respect, and neighborly spirit we're famous for, especially on the road. By showing courtesy and care behind the wheel the same way we would in person, we can make our roads safer for all.

Kind

It's that simple. Treat others the way you want to be treated. Say thanks by giving a small wave, or just a friendly nod.

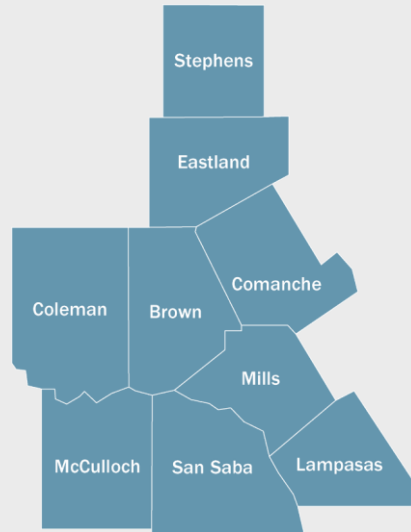
Courteous

Courtesy isn't just about being polite in person. Show respect by letting others merge, giving plenty of space, and practicing patience on the road. Small actions save lives.

Safe

The most important part of any journey is arriving safely. Not only do you keep yourself safe, but you also help protect every driver, passenger, biker, and pedestrian sharing the road.

District Boundaries



Brownwood District

2027 – 2030 Rural TIP

4

Script:

The Brownwood District includes all of the counties shown in the map. Projects included in the 2027 – 2030 Rural TIP are located in Brown, Coleman, McCulloch, Lampasas, Mills, San Saba, Eastland, Stephens, and Comanche counties.

Explaining the Rural TIP

THE RURAL TIP

includes both grouped projects and individually listed projects that include added-capacity projects and regionally significant projects to be funded outside of MPO boundary, and within a TxDOT district during the next four years, including those eligible for federal funding.

It can include projects for :



A Rural TIP project is anticipated to be funded within the next 4 years.

It shows regional agreement (community-region-state) on the need of a project.

Script:

The Rural Transportation Improvement Program is a list of local projects to be funded in a TxDOT District over the next 4 years. This means that all projects included in the list are expected to be underway within 4 years following its approval. These are the changes you can expect to go to contract in the near future!

It is multimodal; which means that it can include projects relating to highways, bicycle and pedestrian facilities, transit services, and freight projects as well as the preliminary studies used to define those projects.

Rural TIP is meant to show regional agreement on the need and priority of a transportation project, so all parties involved can be sure they are making the best investment for the community. It is also expected to be consistent with the projects and objectives included in the regional Long Range Transportation Plans, to ensure that all agencies are working towards the same goal.

The Rural TIP is a part of the Statewide Transportation Improvement Program (STIP). Because the program's rules are established by Federal law, no project can receive federal funding unless it is listed in

the Rural TIP!

Impacts of the Rural TIP on You

The Rural TIP process includes opportunities to provide input on the priority of major projects that are listed on it.

Local and small projects around your community dealing with safety and access also get funding through the Rural TIP, for example:

- Road expansions
- Sidewalks/Bike Lanes
- New or improved signals
- Pavement repair or maintenance
- Turning lanes

By participating today, you are providing input in 63 projects!

2027 – 2030 Rural TIP

6

**You know
your
community
best!**

Tell us what
project
should come
first and why

Script:

It is important for you to participate because funding secured by this process is intended to address your communities' most immediate needs. By providing comments on the priority of the projects included, you are helping us identify regional priorities.

By reviewing the entire program in a single meeting you are: 1) having a regional impact, 2) helping us be more effective with your money, and 3) ensuring that we are investing where we should.


Selecting Projects for the Rural TIP

Projects are identified and selected by evaluating existing and future needs based on:

current conditions and projections, statewide and regional plans, public input regarding transportation priorities

^ This would be you, right now!

For Example:



2027 – 2030 Rural TIP

7

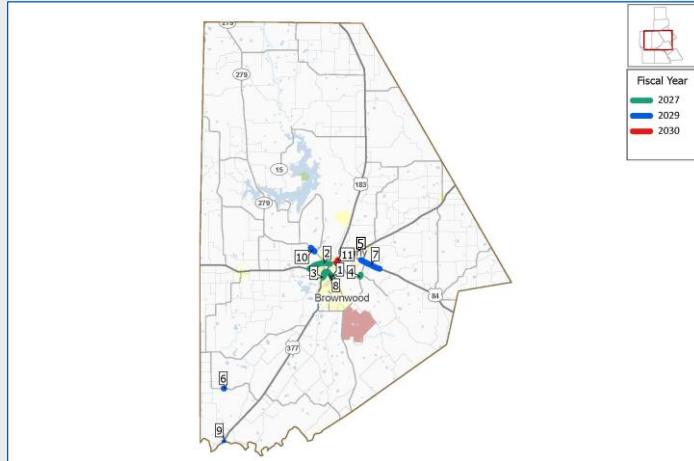
Script:

Rural Transportation Organizations, Metropolitan Planning Organizations and local governments are responsible for selecting projects within their boundaries

TxDOT, through the District office, is responsible for selecting of all projects relating to the state transportation system and other national roadways. This includes Interstates, State and US Highways but most importantly this can also include the Farm-to-Market and Ranch-to-Market roads you use every day. The projects you will review today should respond to local needs!

It is our responsibility to provide you with the opportunity to provide input on which projects should be advanced.

Rural TIP Brown County Projects Map



2027 – 2030 Rural TIP

8

Script:

This map shows all Projects included in the 2027-2030 Rural TIP for Brown County.

Rural TIP Brown County Projects 1 of 2

Map ID	CSJ	Highway	County	Limits from	Limits to	Project Description	Total Project Cost	TIP Fiscal Year
1	2377-01-051	FM 2524	Brown	Carnegie Street	Ave G	FOR THE CONSTRUCTION OF MILL AND OVERLAY	\$864,000.00	2027
2	0054-06-109	US 67	Brown	0.56 Miles West of FM 3254	US 377	FOR THE CONSTRUCTION OF MILL AND OVERLAY	\$1,600,000.00	2027
3	0128-01-122	US 377	Brown	US 377 at BNSF RR & Carnegie St	.	Bridge Maintenance	\$2,900,000.00	2027
4	2039-01-020	FM 2126	Brown	AT FM 2525	.	FOR THE CONSTRUCTION OF SAFETY IMPROVEMENT PROJECT INCLUDING ADDING TURN LANES ADVANCED WARNING SIGNS AND ILLUMINATION	\$2,249,213.00	2027
5	0923-06-099	Various	Brown	Various Locations City of Early	.	Pedestrian, Sidewalks, & Curb Ramps	\$3,952,000.00	2028
6	1025-02-031	FM 586	Brown	FM 586 AT DRAW	.	REPLACE BRIDGE AND APPROACHES	\$980,000.00	2029

2027 – 2030 Rural TIP

9

Script:

The table shows the details for 6 of 11 projects included in the 2027-2030 Rural TIP for Brown County.

Rural TIP Brown County Projects 2 of 2

Map ID	CSJ	Highway	County	Limits from	Limits to	Project Description	Total Project Cost	TIP Fiscal Year
7	0054-07-086	US 84	Brown	0.45 Mi. WEST OF FM 2126	NEAR FT. WORTH & WESTERN RAILROAD	WIDEN EXISTING FOUR LANE ROADWAY TO FOUR LANES WITH CONTINUOUS LEFT TURN LANE AND SHOULDERS	\$25,000,000.00	2029
8	2377-01-052	FM 2524	Brown	FM 2524 at Carnegie BNSF RR	.	Bridge Maintenance	\$915,000.00	2029
9	0128-01-124	US 377	Brown	US 377 at Colorado River	.	Bridge Maintenance	\$500,000.00	2029
10	0480-01-041	SH 279	Brown	Near FM 2125	CR 134	Widen existing roadway to add TWLTL	\$3,303,571.00	2029
11	2436-01-031	FM 2525	Brown	US 67	0.2 MILES OF CC WOODSON	WIDEN ROADWAY AND BRIDGE TO ADD LEFT TURN LANE CURB AND SIDEWALK	\$5,000,000.00	2030

2027 – 2030 Rural TIP

10

Script:

The table shows the details for 5 more of the 11 projects included in the 2027-2030 Rural TIP for Brown County.

Rural TIP Coleman County Projects Map



2027 – 2030 Rural TIP

11

Script:

This map shows all Projects included in the 2027-2030 Rural TIP for Coleman County.

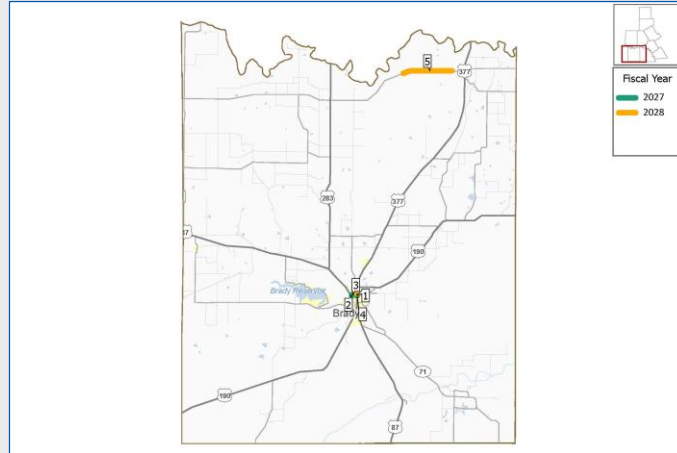
Rural TIP Coleman County Projects

Map ID	CSJ	Highway	County	Limits from	Limits to	Project Description	Total Project Cost	TIP Fiscal Year
1	0636-01-042	SH 153	Coleman	Coleman W City Limits	SH 206	For Construction of Mill and ACP Overlay	\$250,000.00	2027
2	1035-02-010	FM 585	Coleman	at Hay Branch		For the Construction of Bridge Widening.	\$850,000.00	2027
3	0923-08-029	CR 164	Coleman	CR 164 AT HAY BRANCH DRAW		REPLACE BRIDGE AND APPROACHES	\$50,000.00	2027

Script:

The table shows the details of the 3 projects included in the 2027-2030 Rural TIP for Coleman County.

Rural TIP McCulloch County Projects Map



2027 – 2030 Rural TIP

13

Script:

This map shows all Projects included in the 2027-2030 Rural TIP for McCulloch County.

Rural TIP McCulloch County Projects

Map ID	CSJ	Highway	County	Limits from	Limits to	Project Description	Total Project Cost	TIP Fiscal Year
1	0128-04-045	US 190	McCulloch	US 87	WEST MAIN STREET	REHABILITATE EXISTING ROADWAY TO INCLUDE CONCRETE PAVEMENT REPAIR STORM DRAIN AND PAVEMENT MARKINGS.	\$2,644,230.00	2027
2	0071-01-063	US 87	McCulloch	US 87 SB at Brady Creek		Bridge Maintenance	\$339,790.00	2027
3	0071-01-062	US 87	McCulloch	US 87 NB at Brady Creek		Bridge Maintenance	\$339,790.00	2027
4	0128-04-044	US 190	McCulloch	US 377 at Brady Creek		Bridge Maintenance	\$825,000.00	2028
5	0870-06-025	FM 765	McCulloch	CEDAR CREEK BRIDGE	CORN CREEK BRIDGE	WIDEN LANES CONSTRUCT PAVED SHOULDERS AND RESURFACING	\$4,048,369.20	2028

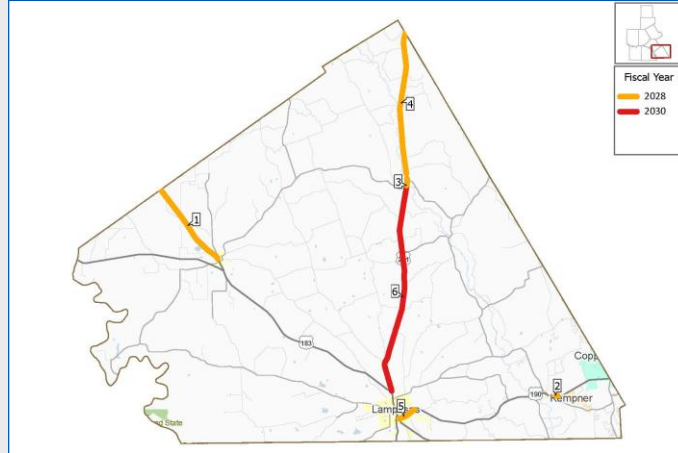
2027 – 2030 Rural TIP

14

Script:

The table shows the details of the 5 projects included in the 2027-2030 Rural TIP for McCulloch County.

Rural TIP Lampasas County Projects Map



2027 – 2030 Rural TIP

15

Script:

This map shows all Projects included in the 2027-2030 Rural TIP for Lampasas County.

Rural TIP Lampasas County Projects

Map ID	CSJ	Highway	County	Limits from	Limits to	Project Description	Total Project Cost	TIP Fiscal Year
1	0274-02-033	US 183	Lampasas	Mills County Line	City of Lometa	ACP Overlay	\$2,500,000.00	2028
2	0231-01-070	US 190	Lampasas	US 190 at Taylor Creek	.	Bridge Maintenance	\$175,000.00	2028
3	0251-05-066	US 281	Lampasas	FM 581 EAST	0.5 Mi SOUTH OF FM 581 EAST	WIDEN SUPER-2 ROADWAY TO FOUR LANE DIVIDED WITH DEPRESSED MEDIAN	\$15,000,000.00	2028
4	0251-04-023	US 281	Lampasas	CORYELL C/L	FM 581 EAST	WIDEN SUPER-2 ROADWAY TO FOUR LANE DIVIDED WITH DEPRESSED MEDIAN	\$111,585,185.19	2028
5	0231-01-071	US 190	Lampasas	S. KEY AVE	JUST PAST WALMART	INSTALL SAFETY LIGHTING AND SAFETY TREATED FIXED OBJECTS	\$1,039,426.56	2028
6	0251-05-054	US 281	Lampasas	FM 581 EAST	US 183	WIDEN SUPER-2 ROADWAY TO FOUR LANE DIVIDED WITH DEPRESSED MEDIAN	\$142,000,000.00	2030

2027 – 2030 Rural TIP

16

Script:

The table shows the details of the 6 projects included in the 2027-2030 Rural TIP for Lampasas County.

Rural TIP San Saba County Projects Map



2027 – 2030 Rural TIP

17

Script:

This map shows all Projects included in the 2027-2030 Rural TIP for San Saba County.

Rural TIP San Saba County Projects

Map ID	CSJ	Highway	County	Limits from	Limits to	Project Description	Total Project Cost	TIP Fiscal Year
1	0289-04-036	SH 16	San Saba	SH 16 at San Saba River	.	Bridge Maintenance	\$650,000.00	2027
2	0923-25-024	CR 208	San Saba	CR 208 AT SAN SABA RIVER	.	REPLACE BRIDGE AND APPROACHES	\$1,700,000.00	2028
3	0289-04-037	SH 16	San Saba	SAN SABA RIVER	MILLS COUNTY LINE	FOR THE CONSTRUCTION OF ACP OVERLAY RUMBLE STRIPS AND PAVEMENT MARKINGS.	\$3,568,950.00	2028
4	0480-08-034	FM 45	San Saba	.414 Mi. N of FM 502	.100 Mi S of CR 252	MILLED EDGELINE RUMBLE STRIPS CONSTRUCT PAVED SHOULDERS (>=5ft.) MILLED CENTERLINE RUMBLE STRIPS	\$2,656,847.00	2030
5	0480-08-025	FM 45	San Saba	FM 502	RICHLAND CREEK	RECONSTRUCT EXISTING 2 LANE HIGHWAY	\$11,000,000.00	2030

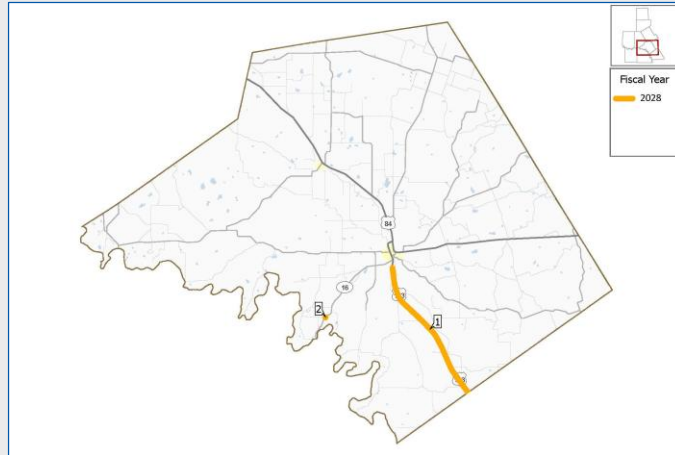
2027 – 2030 Rural TIP

18

Script:

The table shows the details of the 5 projects included in the 2027-2030 Rural TIP for San Saba County.

Rural TIP Mills County Projects Map



2027 – 2030 Rural TIP

19

Script:

This map shows all Projects included in the 2027-2030 Rural TIP for Mills County.

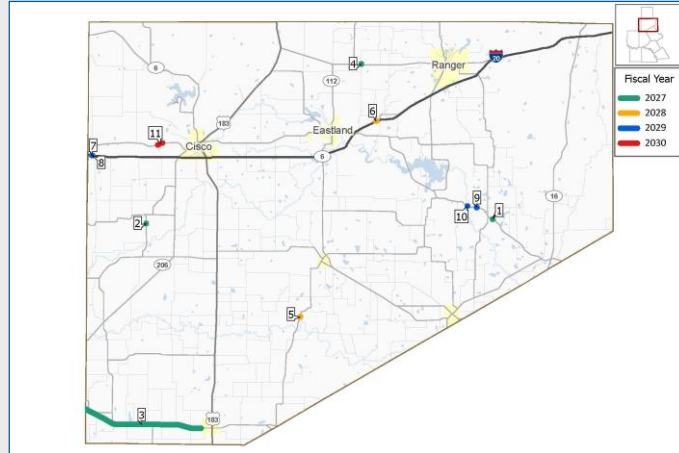
Rural TIP Mills County Projects

Map ID	CSJ	Highway	County	Limits from	Limits to	Project Description	Total Project Cost	TIP Fiscal Year
1	0274-01-046	US 183	Mills	0.70 MIS. of SH 16	Lampasas County Line	FOR THE CONSTRUCTION OF ACP OVERLAY	\$4,457,729.70	2028
2	0289-03-029	SH 16	Mills	SH 16 at Prescott Creek	.	Bridge Maintenance	\$185,000.00	2028

Script:

The table shows the details of the 2 projects included in the 2027-2030 Rural TIP for Mills County.

Rural TIP Eastland County Projects Map



2027 – 2030 Rural TIP

21

Script:

This map shows all Projects included in the 2027-2030 Rural TIP for Eastland County.

Rural TIP Eastland County Projects 1 of 2

Map ID	CSJ	Highway	County	Limits from	Limits to	Project Description	Total Project Cost	TIP Fiscal Year
1	1697-02-036	FM 2214	Eastland	FM 2214 at Salt Branch	.	Bridge Maintenance	\$350,000.00	2027
2	1026-01-014	FM 569	Eastland	FM 569 at S Fork Leon River	.	Bridge Maintenance	\$138,304.00	2027
3	0452-01-027	SH 36	Eastland	CALLAHAN COUNTY LINE	RISING STAR WEST CITY LIMITS	SAFETY TREAT FIXED OBJECTS AND UPGRADE MBGF	\$936,281.00	2027
4	0923-09-070	CR 336	Eastland	CR 336 AT COLONY CREEK	.	REPLACE BRIDGE AND APPROACHES	\$900,000.00	2027
5	1239-01-034	FM 1027	Eastland	FM 1027 at Greer Creek	.	Bridge Maintenance	\$125,000.00	2028
6	0007-04-143	IH 20	Eastland	IH 20 WB at Railroad	.	Bridge Maintenance	\$75,000.00	2028
7	0007-03-113	IH 20	Eastland	IH 20 EB at Dinner Branch	.	Bridge Maintenance	\$140,000.00	2029

2027 – 2030 Rural TIP

22

Script:

The table shows the details for 7 of the 11 projects included in the 2027-2030 Rural TIP for Eastland County.

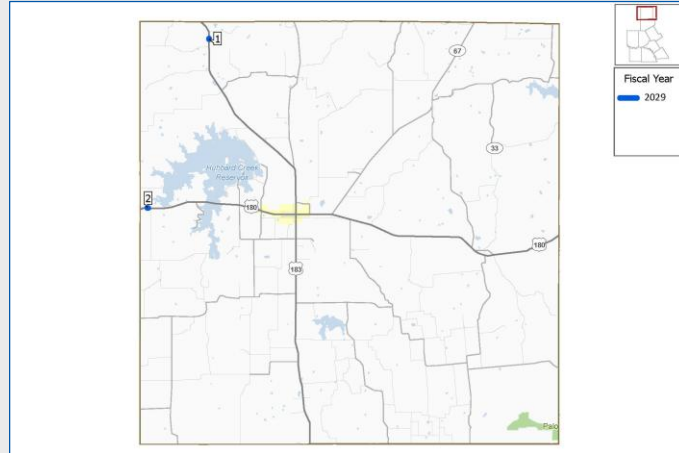
Rural TIP Eastland County Projects 2 of 2

Map ID	CSJ	Highway	County	Limits from	Limits to	Project Description	Total Project Cost	TIP Fiscal Year
8	0007-03-114	IH 20	Eastland	IH 20 WB at Dinner Branch	.	Bridge Maintenance	\$140,000.00	2029
9	1697-02-038	FM 2214	Eastland	FM 2214 at Mansker Lake	.	Bridge Maintenance	\$113,000.00	2029
10	1697-02-037	FM 2214	Eastland	FM 2214 at Leon River	.	Bridge Maintenance	\$112,000.00	2029
11	0007-14-009	FM 2945	Eastland	At Sandy Creek and UP RR	.	Replace bridge and approaches	\$9,000,000.00	2030

Script:

The table shows the details for 4 more of the 11 projects included in the 2027-2030 Rural TIP for Eastland County.

Rural TIP Stephens County Projects Map



2027 – 2030 Rural TIP

24

Script:

This map shows all Projects included in the 2027-2030 Rural TIP for Stephens County.

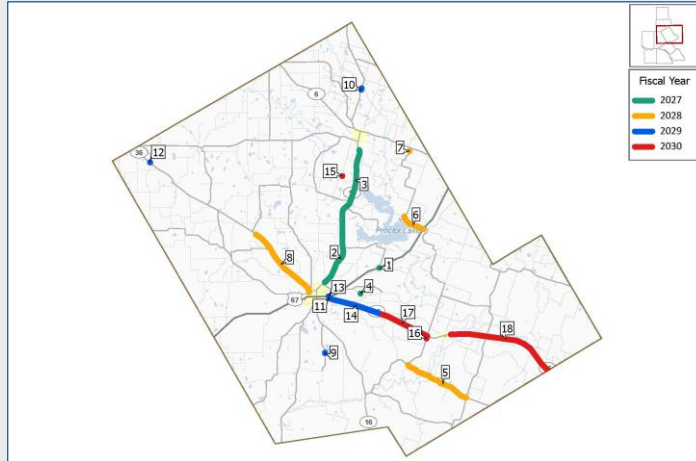
Rural TIP Stephens County Projects

Map ID	CSJ	Highway	County	Limits from	Limits to	Project Description	Total Project Cost	TIP Fiscal Year
1	0404-02-047	US 183	Stephens	US 183 at Givens Creek		Bridge Maintenance	\$365,000.00	2029
2	0011-07-064	US 180	Stephens	US 180 at Hubbard Creek Relief		Bridge Maintenance	\$200,000.00	2029

Script:

The table shows the details of the 2 projects included in the 2027-2030 Rural TIP for Stephens County.

Rural TIP Comanche County Projects Map



2027 – 2030 Rural TIP

26

Script:

This map shows all Projects included in the 2027-2030 Rural TIP for Comanche County.

Rural TIP Comanche County Projects 1 of 4

Map ID	CSJ	Highway	County	Limits from	Limits to	Project Description	Total Project Cost	TIP Fiscal Year
1	2992-01-012	FM 2861	Comanche	AT US 67	.	FOR THE CONSTRUCTION OF SAFETY IMPROVEMENTS INCLUDING ADVANCED WARNING SIGNS AND ILLUMINATION	\$154,292.00	2027
2	0288-02-035	SH 16	Comanche	RUSH CREEK	INDUSTRIAL BLVD	SAFETY TREAT FIXED OBJECTS AND UPGRADE MBGF	\$1,213,197.01	2027
3	0288-01-041	SH 16	Comanche	.25 MI N OF COMANCHE ST	RUSH CREEK	SAFETY TREAT FIXED OBJECTS	\$1,188,325.00	2027
4	0923-17-094	CR 310	Comanche	CR 310 at INDIAN CREEK	.	REPLACE BRIDGE AND APPROACHES	\$1,100,000.00	2027
5	2391-01-011	FM 2486	Comanche	FM 1476	FM 1702	REHABILITATION OF EXISTING ROADWAY AND ADD SHOULDERS	\$4,750,000.00	2028
6	1039-04-011	FM 1476	Comanche	at Lake Proctor	.	For the construction of bridge replacement	\$6,400,000.00	2028

2027 – 2030 Rural TIP

27

Script:

The table shows the details for 6 of 18 projects included in the 2027-2030 Rural TIP for Comanche County.

Rural TIP Comanche County Projects 2 of 4

Map ID	CSJ	Highway	County	Limits from	Limits to	Project Description	Total Project Cost	TIP Fiscal Year
7	1039-03-022	FM 1496	Comanche	FM 1496 at Cow Creek	.	Bridge Maintenance	\$175,000.00	2028
8	0182-02-041	SH 36	Comanche	FM 589	FM 1689	REHAB EXISTING ROADWAY INCLUDING REWORK FLEXIBLE BASE ADD FLEXIBLE BASE SURFACE TREATMENT AND PAVEMENT MARKINGS.	\$11,500,000.00	2028
9	3284-01-007	FM 3200	Comanche	FM 3200 at Lake Comanche	.	Bridge Maintenance	\$66,840.00	2029
10	0288-04-018	SH 16	Comanche	SH 16 at Leon River	.	Bridge Maintenance	\$226,000.00	2029
11	0183-01-064	SH 36	Comanche	SH 36 at FTW & Western RR	.	Bridge Maintenance	\$230,000.00	2029
12	0182-02-053	SH 36	Comanche	SH 36 at Keys Branch	.	Bridge Maintenance	\$315,000.00	2029

2027 – 2030 Rural TIP

28

Script:

The table shows the details for 6 of the 18 projects included in the 2027-2030 Rural TIP for Comanche County.

Rural TIP Comanche County Projects 3 of 4

Map ID	CSJ	Highway	County	Limits from	Limits to	Project Description	Total Project Cost	TIP Fiscal Year
13	0183-01-054	SH 36	Comanche	AT US 67	0.1 MI S OF US 67	INTERSECTION IMPROVEMENTS INCLUDING ADDING LEFT TURN LANES ADDING RIGHT TURN LANES SAFETY LIGHTING AND RESURFACING.	\$3,773,254.00	2029
14	0183-01-039	SH 36	Comanche	0.14 Mi East of US 67	NEAR CR 324	REHAB EXISTING ROADWAY AND ADD PASSING LANES	\$12,500,000.00	2029
15	0923-17-102	CR 445	Comanche	CR 445 at Sabanna River	.	REPLACE BRIDGE AND APPROACHES	\$1,000,000.00	2030
16	1039-02-099	FM 1476	Comanche	SH 36	0.24 MI SOUTH SH 36	SAFETY IMPROVEMENTS INCLUDING REALIGN INTERSECTION ADD TURN LANES INSTALL ADVANCED WARNING SIGNS AND ILLUMINATION	\$1,321,428.00	2030

2027 – 2030 Rural TIP

29

Script:

The table shows the details for 4 of the 18 projects included in the 2027-2030 Rural TIP for Comanche County.

Rural TIP Comanche County Projects 4 of 4

Map ID	CSJ	Highway	County	Limits from	Limits to	Project Description	Total Project Cost	TIP Fiscal Year
17	0183-01-040	SH 36	Comanche	NEAR CR 324	FM 1476	ADD PASSING LANES	\$3,000,000.00	2030
18	0183-01-042	SH 36	Comanche	GUSTINE EAST CITY LIMITS	HAMILTON COUNTY LINE	CONSTRUCT SUPER 2	\$2,500,000.00	2030

Script:

The table shows the details for 2 of the 18 projects included in the 2027-2030 Rural TIP for Comanche County.

Funding

The Rural TIP is a fiscally constrained list of projects that functions as a budgeting tool for our district.

Funds can come from:

- **Federal Government - Majority**
through the Federal Highway and Transit Administrations
- **State - Majority through TxDOT's**
Unified Transportation Program funding categories
- **Region**
- **Local**

2027 – 2030 Rural TIP

31

Script:

The Rural TIP functions as a budget list for the District. Therefore, it is fiscally constrained. Like the budget of a household, the Rural TIP has to be realistic about the amount of money available to covers all the needs. Frequently we identify more improvements than we have money to implement. This means prioritizing according to those items that are most necessary.

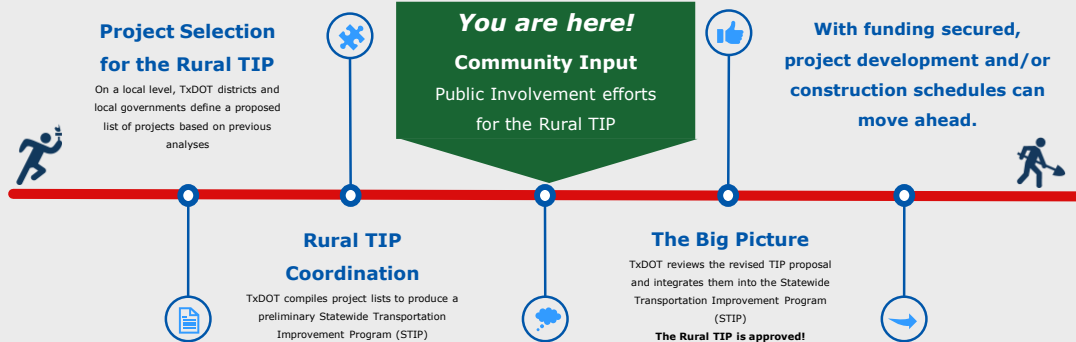
We've discussed the list but where is the money coming from? Funds can come from multiple sources:

- 1) The Federal Government, through the establishment of the Infrastructure Investment and Jobs Act (IIJA), the federal government allocates these funds through the processes established by the Federal Highway and Transit Administrations.
- 2) TxDOT, like the Federal Government also allocates a section our budget for these projects through the Unified Transportation Program's 12 funding categories.
- 3) Region – regional entities will also allocate funding to certain transportation projects

And 4) the local governments. Once the need has been identified and the amount of federal monies has been defined, the Rural TIP helps local governments assess the funding requirements to match those of the federal and state government and their capacity to meet them.

Next Steps

In the Rural TIP Process



2027 – 2030 Rural TIP

32

Script:

The timeline above illustrates the Rural TIP process and where we are right now. Once comments have been collected and considered, if necessary, the Brownwood District can provide a revised Rural TIP for approval and integration into the Statewide document.

The Statewide Transportation Improvement Program (STIP) is an accumulation of all 25 district’s Rural TIPs, and the 24 Metropolitan Planning Organization’s TIPs, and additional Statewide Programs, for example: Texas Park and Wildlife Program, Federal Land, Tribal Projects, Statewide Transit, etc. The timeline above shows where in the Rural TIP process fits into this larger effort. Once the STIP is approved by the Federal government everyone’s projects are considered approved.

Making comments

How to provide comments:

1. Mail a comment to:

Texas Department of Transportation
Brownwood District, Attn: Rural TIP
2495 HWY 183 North, Brownwood, Texas 76802

2. Or email a comment to:

Jason.Scantling@txdot.gov
Attention: Rural TIP.

Remember to submit your comments by **April 27, 2026** to be included
in the official summary of this meeting

Script:

Now that you are familiar with the Program, we want to hear what you think. Go ahead and mail comments to us at the address on the screen.

You can also email in your comments to: Jason.scantling@txdot.gov

Comments must be postmarked or otherwise received by 04/27/2026. Please make sure to send your comments before that date.

Thank you for your time and remember to drive like a Texan!