



TEXAS DEPARTMENT OF TRANSPORTATION

**TXDOT
2021-2024
RURAL TIP
REVISION**

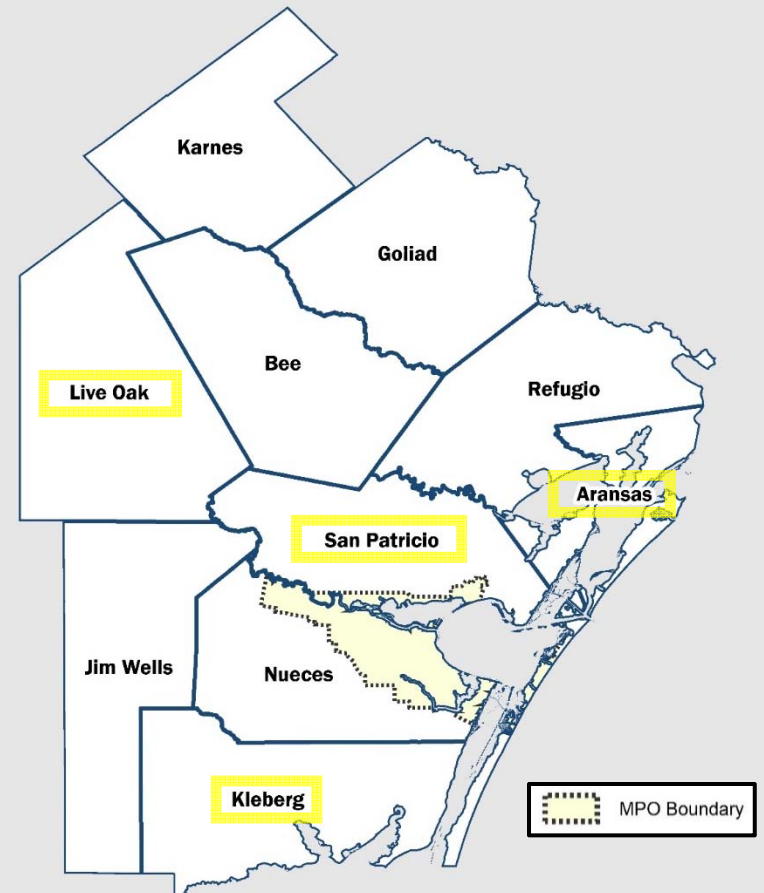
**Corpus Christi
District**



Online Comment Opportunity: Jan. 21 – Feb. 4, 2021

Corpus Christi District Boundaries

- On Tuesday, June 30, 2020, a Virtual Public Meeting explained the Rural Transportation Improvement Program and presented the proposed projects
- The Online Comment Opportunity gives the public a chance to provide input
- The RTIP has been revised for the following counties affected by the revision:
 - Aransas
 - Kleberg
 - Live Oak
 - San Patricio



For more information on the 2021-2024 Rural TIP and a full list of projects for the Corpus Christi District click on the link below or visit txdot.gov and key word search the following:
[Virtual Public Meeting - Rural Transportation Improvement Program – Corpus Christi](#)

Why is the Rural TIP being revised?

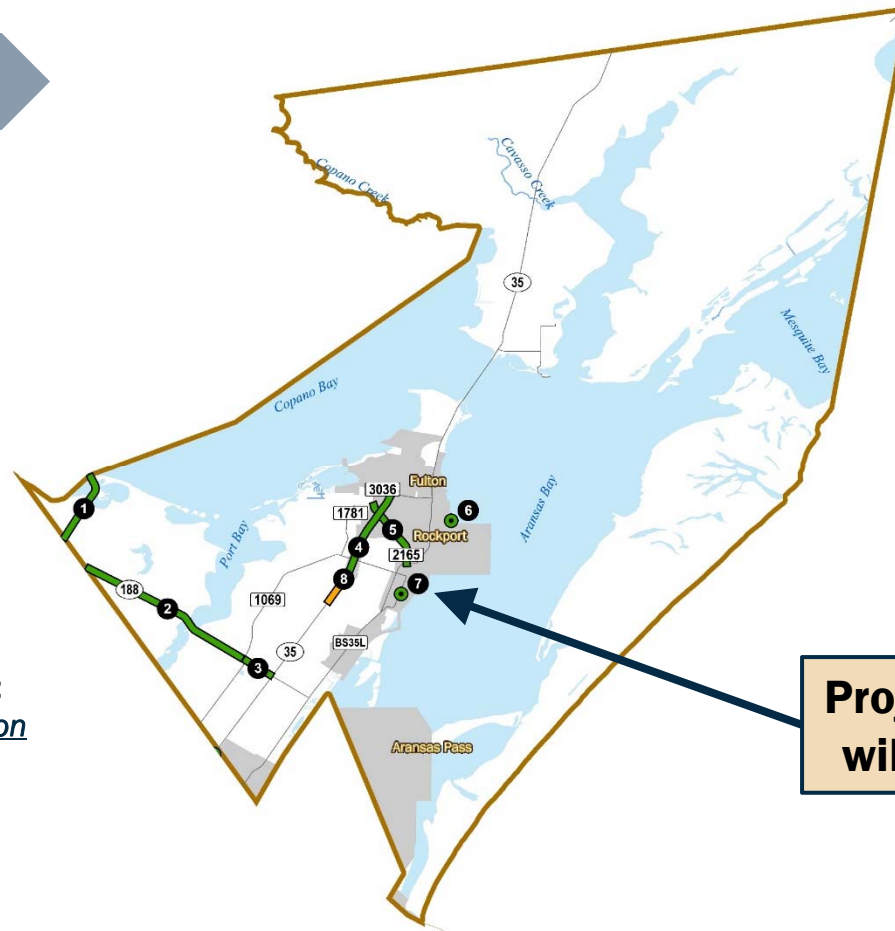
- TxDOT Districts submitted Rural TIP projects to the Statewide Transportation Improvement Program (STIP) for input
- Upon review, fiscal changes will effect the original projects
- Changes or constraints can result in:
 - Rescheduling the timeline
 - Putting projects on hold
- As part of ongoing public involvement, TxDOT is providing the Rural TIP changes for public comment

The following slides will highlight the projects and schedules that will be affected by the 2021-2024 Rural TIP Revision for the Corpus Christi District:

Rural TIP Revision – Projects Affected by County

Aransas County

- █ Projects Planned in FY 2021
- █ Projects Planned in FY 2022
- █ Projects Planned in FY 2023
- █ Projects Planned in FY 2024



To view the full list of projects, please visit:
[Virtual Public Meeting - Rural Transportation Improvement Program – Corpus Christi](#)

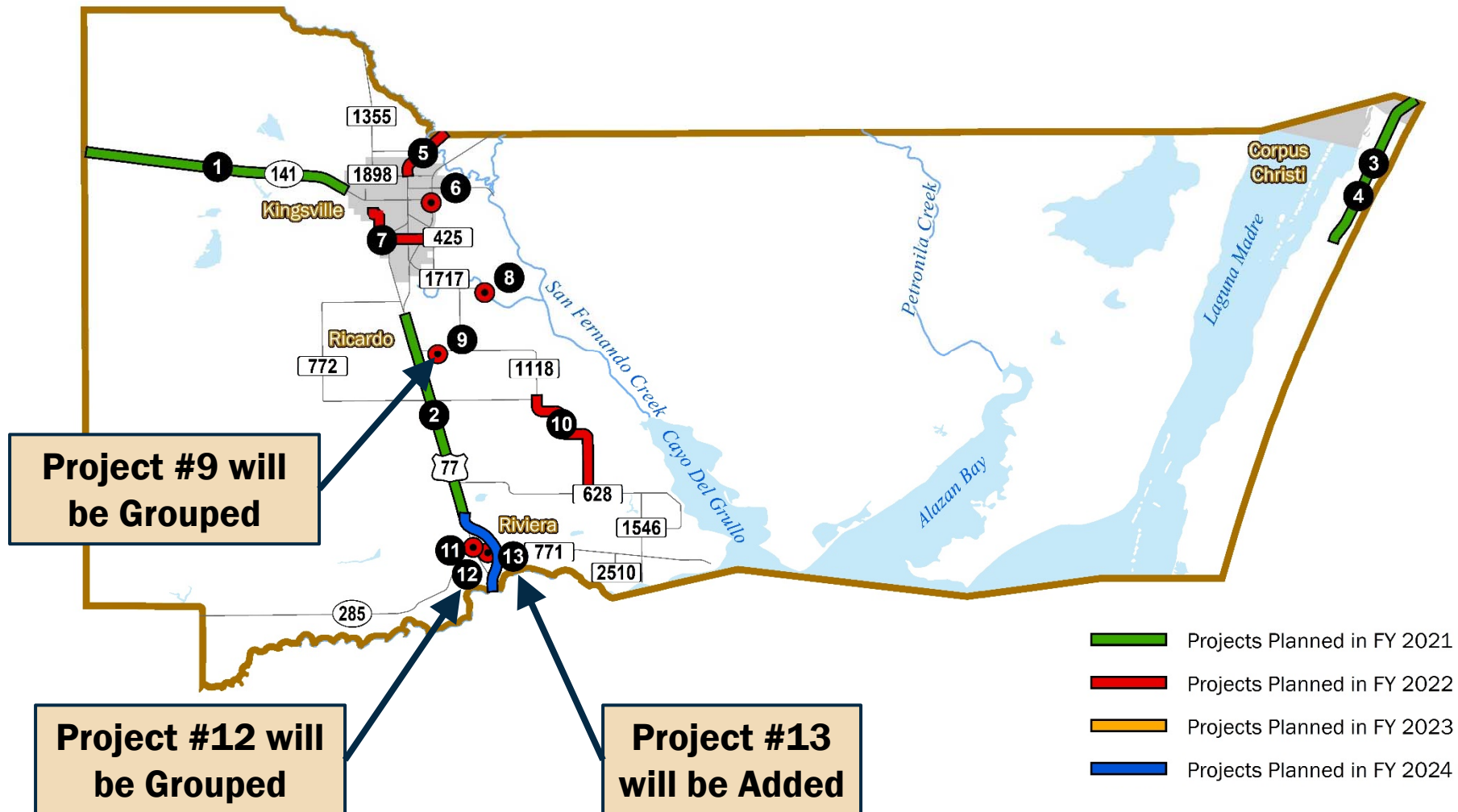
Project #7 let and will be Removed

Map ID	CSJ	Highway	Length	Limits from	Limits to	Description of Work	Estimated Cost	Let Year	REVISION
7	0916-38-013	CS	-	Various locations in Rockport	on Live Oak, 1st, Austin and Bay St.	Installation of sidewalks in Rockport	\$705,000	2021	Project let and will be Removed

Rural TIP Revision – Projects Affected by County

Kleberg County

To view the full list of projects, please visit:
[Virtual Public Meeting - Rural Transportation Improvement Program – Corpus Christi](#)



Rural TIP Revision – Projects Affected by County

Kleberg County

Map ID	CSJ	Highway	Length	Limits from	Limits to	Description of Work	Cost	Let Year	REVISION
9	0916-02-023	Various	–	On CR 2160 W from Ricardo MS to Nix St	On Nix St from CR 2160 to Wager Av	Ricardo Safe Routes to School - Sidewalks and pedestrian elements	\$247,144	2022	Project Grouped
12	0916-02-024	Various	–	On Willow St, Cypress St & 7th St	Between US 77 and 9th St	Riviera Safe Routes to School - Sidewalks and pedestrian elements	\$304,454	2022	Project Grouped
13	0327-09-002	US 77	4.00	1.5 miles North of SH 285 Intersection	Kenedy/Kleberg County Line	Construct a 4-lane divided freeway relief route on new location around Riviera	\$110,000,000	2024	Project Added

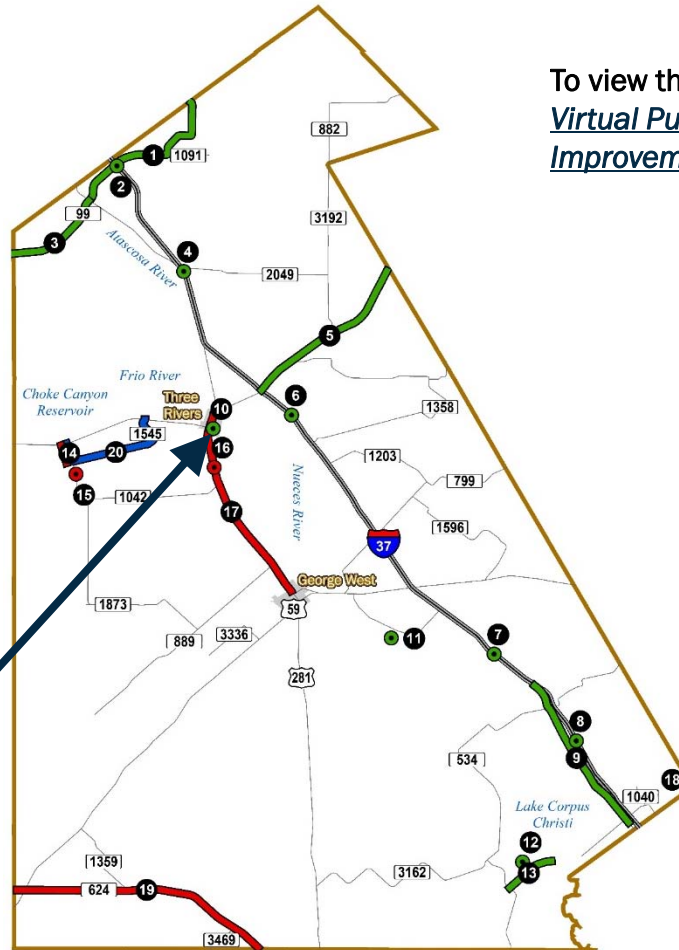
To view the full list of projects, please visit:
[Virtual Public Meeting - Rural Transportation Improvement Program – Corpus Christi](#)

Rural TIP Revision – Projects Affected by County

Live Oak County

- █ Projects Planned in FY 2021
- █ Projects Planned in FY 2022
- █ Projects Planned in FY 2023
- █ Projects Planned in FY 2024

To view the full list of projects, please visit:
[Virtual Public Meeting - Rural Transportation Improvement Program – Corpus Christi](#)



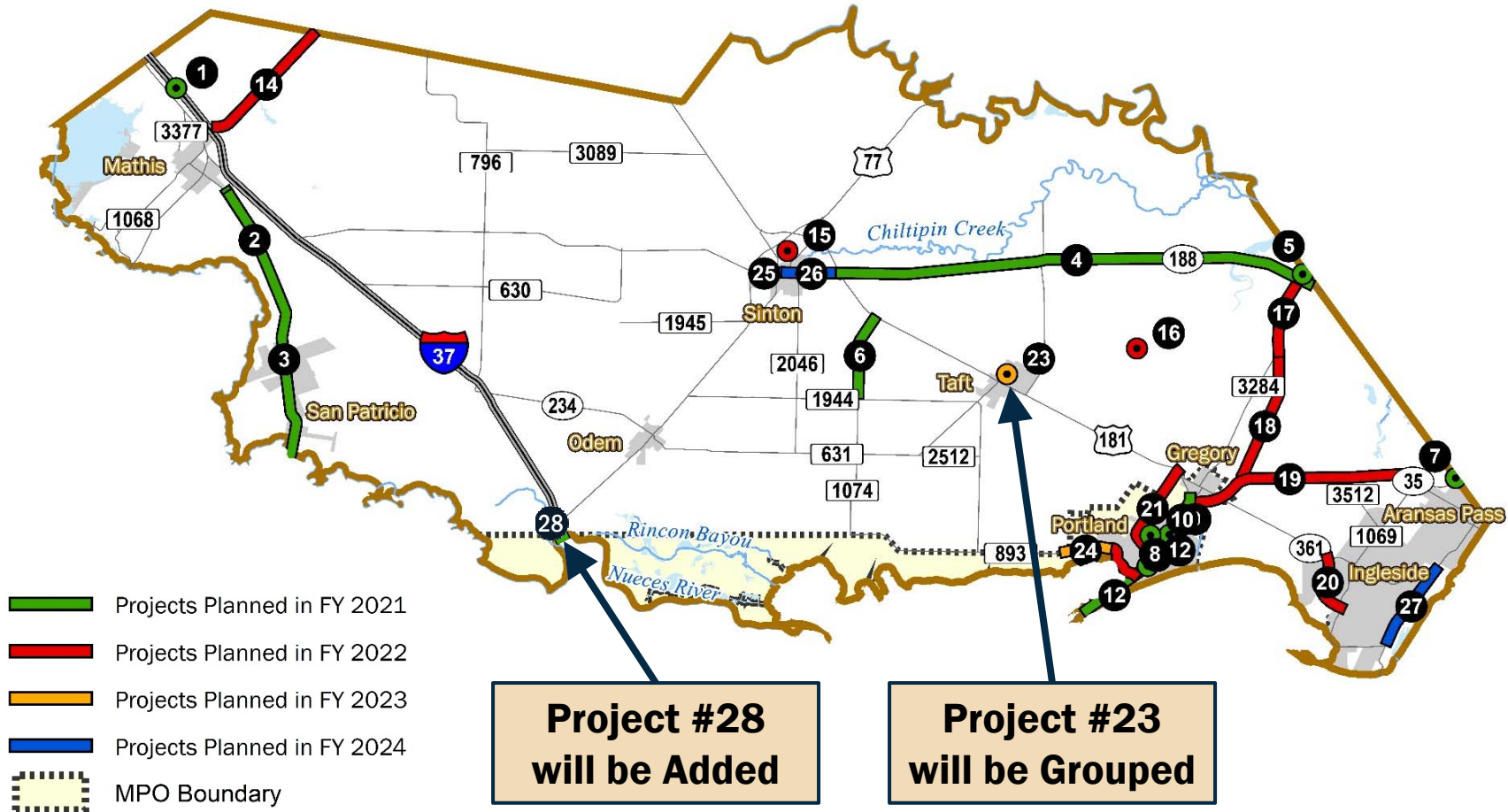
Project #10 will be Grouped

Map ID	CSJ	Highway	Length	Limits from	Limits to	Description of Work	Estimated Cost	Let Year	REVISION
10	0916-29-015	Various	-	Various locations in Three Rivers	On Thornton, Caves Av, Leroy St & School	Sidewalks and pedestrian elements	\$733,000	2021	Project Grouped

Rural TIP Revision – Projects Affected by County

San Patricio County

To view the full list of projects, please visit:
[Virtual Public Meeting - Rural Transportation Improvement Program – Corpus Christi](#)



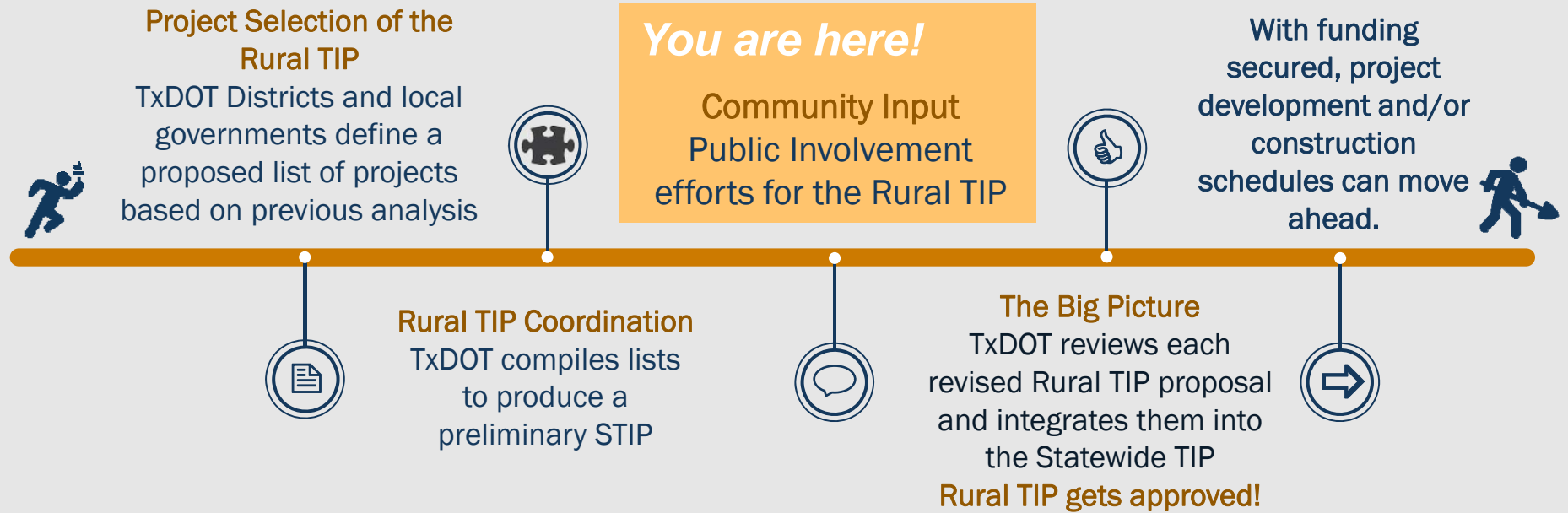
Rural TIP Revision – Projects Affected by County

San Patricio County

Map ID	CSJ	Highway	Length	Limits from	Limits to	Description of Work	Cost	Let Year	REVISION
23	0916-28-081	Various	--	On Kirkpatrick and Victoria Ave/ Ave C	Green St. to Escobedo St.	Sidewalks and pedestrian elements	\$499,400	2023	Project Grouped
28	0074-05-098	IH 37	0.52	Nueces River	IH 37/US 77 Interchange	Widen freeway by constructing additional 2 travel lanes northbound & 1 additional travel lane southbound	\$22,000,000	2021	Project Added

To view the full list of projects, please visit:
[Virtual Public Meeting - Rural Transportation Improvement Program – Corpus Christi](#)

In the Rural TIP Process



How to provide comments:

Fill out comment card and submit by the following:

1. Mail a comment to:

Texas Department of Transportation
Corpus Christi District, Attn: Rural TIP
1701 South Padre Island Drive
Corpus Christi, TX 78416

2. Or email a comment to:

Amanda.Longoria@txdot.gov, Attention: Rural TIP.

Remember to submit your comments by February 4, 2021
to be included in the official summary report