

# WELCOME

## SH 35 at SH 361/Spur 202 Interchange

San Patricio County, Texas | CSJs: 0180-06-118, 0180-10-082, 0180-11-016

# OPEN HOUSE

**Thursday, Sept. 28, 2023, 4:30 to 6:30 p.m.**

Stephen F. Austin Elementary School Gymnasium

308 N Gregory Ave., Gregory, TX 78359

Available online on Thursday, Sept. 28, 2023, by 4:30 p.m.

- 1 Please sign-in
- 2 View exhibits
- 3 Watch a video presentation
- 4 Ask questions and provide comments

**National Environmental Policy Act Assignment to TxDOT:** The environmental review, consultation, and other actions required by applicable Federal environmental laws for this project are being, or have been, carried-out by TxDOT pursuant to 23 U.S.C. 327 and a Memorandum of Understanding dated December 9, 2019 and executed by FHWA and TxDOT.

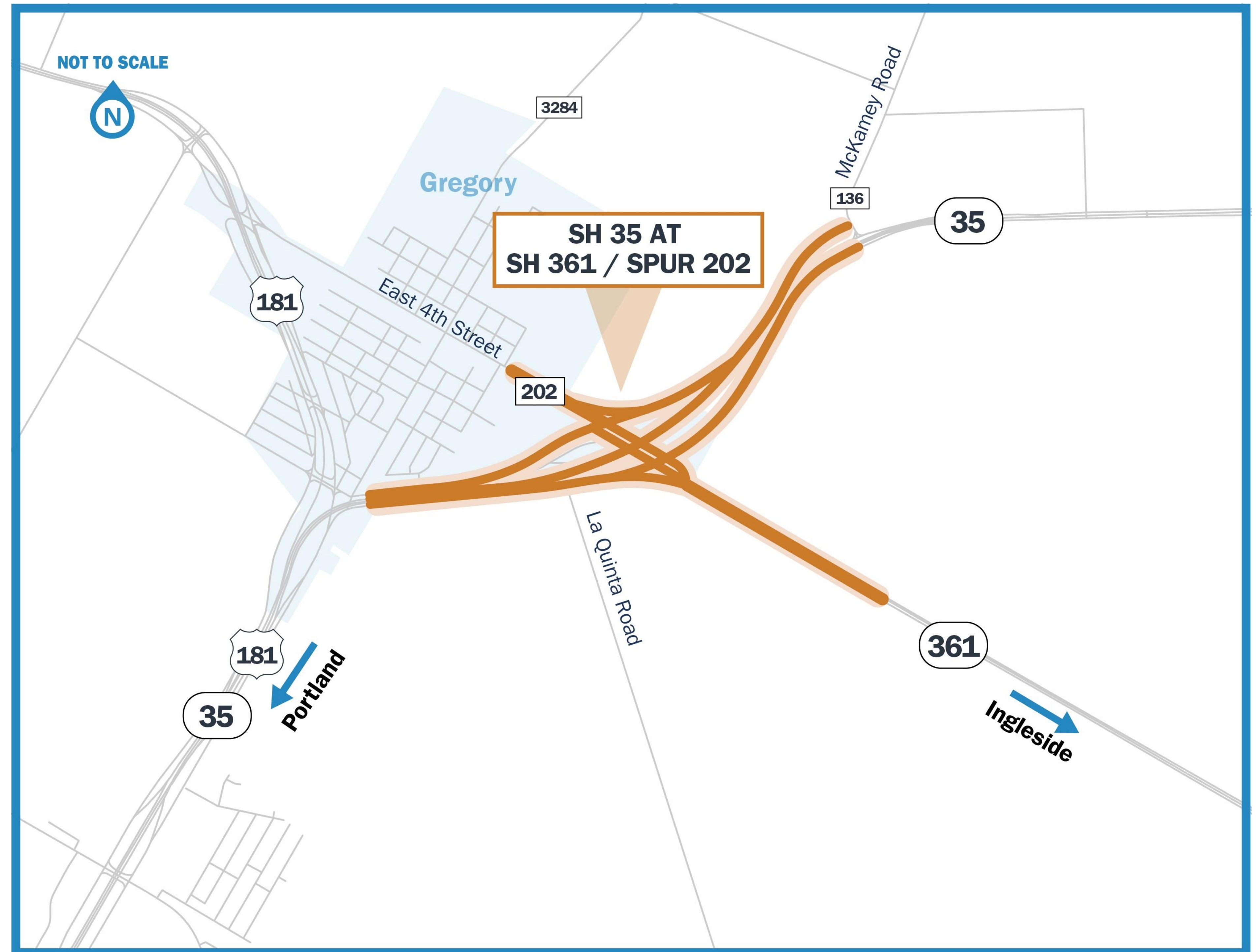
**STATION**  
**1**

# Project Overview

# Project Details

## SH 35 at SH 361/Spur 202 Interchange

- Feasibility study in 2021 identified project goals
- New interchange design proposed
- Minimal right-of-way would be needed



# Project Goals

**TxDOT is working to identify a long-term solution that will:**



Improve safety



Reduce traffic congestion



Reduce delays at railroad crossings




Improve connectivity to SH 35 for hurricane evacuation

**STATION**  
**2**

# Proposed Design

# Proposed Design

TxDOT is proposing to construct an elevated **Single Point Urban Interchange** (SPUI) to connect SH 35, SH 361, and Spur 202 located in Gregory.



Preliminary - subject to change


## Proposed SPUI interchange



THIRD LEVEL: **SH 361** and the **SPUI** intersection with traffic signal



SECOND LEVEL: **SH 35** mainlanes



GROUND LEVEL: **SH 35** frontage roads, turnaround lanes, and **UPRR** railroad

## Additional proposed improvements:

Adding continuous flow for those turning right

Eliminating two railroad crossings at ground level

Providing wider turning lanes

Reconstructing ramps

Extending frontage roads



# Pre-Recorded Presentation

**View a pre-recorded presentation to learn about the new interchange design.**

**The pre-recorded presentation will be played first in English and then in Spanish throughout the evening every 15 minutes.**

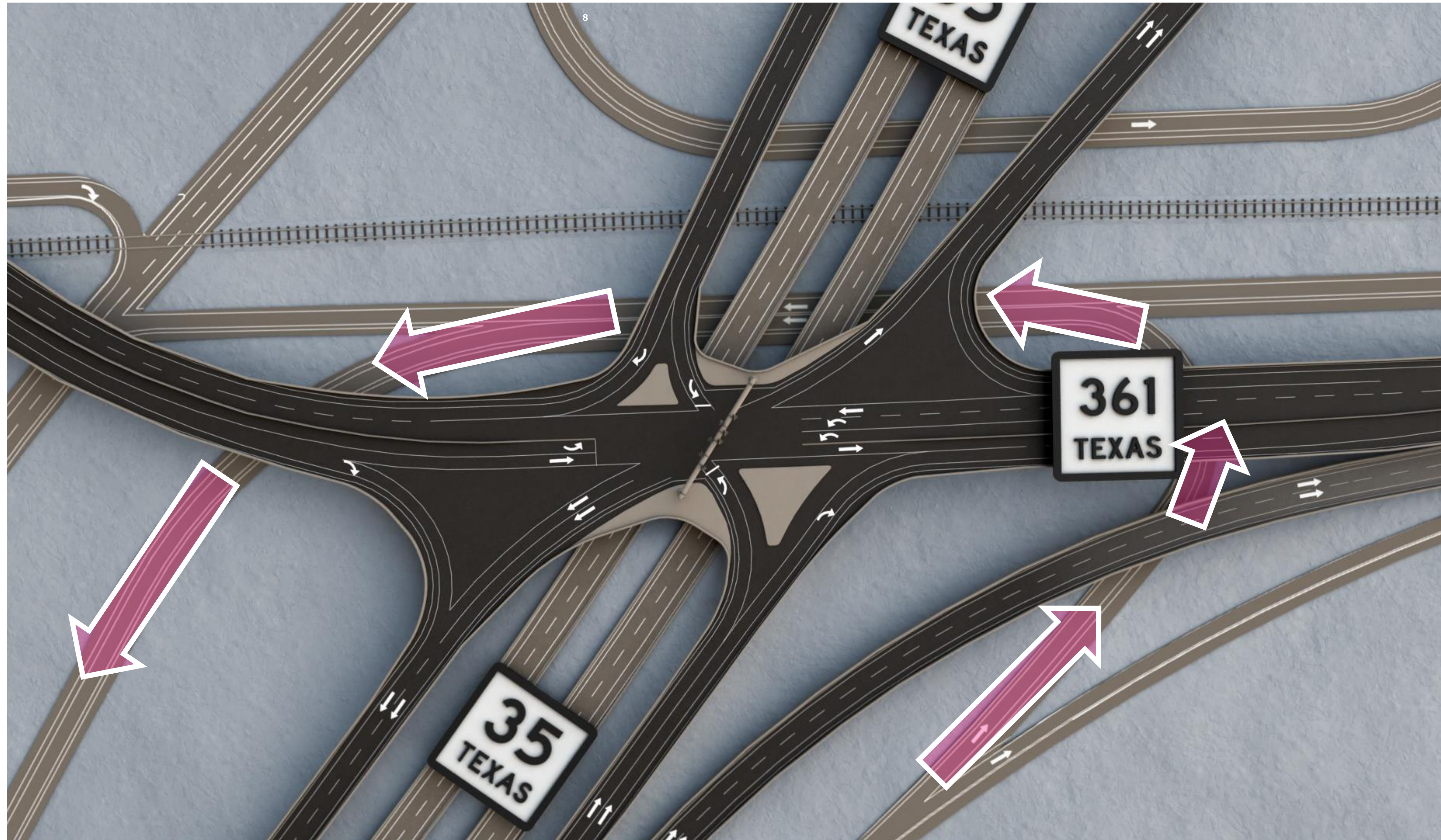
**You may also view this pre-recorded presentation at your convenience online. Please share with your friends, family, and colleagues.**

Visit [www.txdot.gov](http://www.txdot.gov)  
and keyword search  
"SH 35 at SH 361"



TxDOT.gov  
Hearings and  
Meetings Page  
for SH 35 at SH  
361/Spur 202  
Interchange


# La Quinta Road to Portland



**For drivers joining SH 35 from La Quinta Road, who wish to turnaround and head to Portland:**

The traffic path remains the same but is separated from SH 361 traffic which will save travel time and reduce the conflict points of merging traffic.

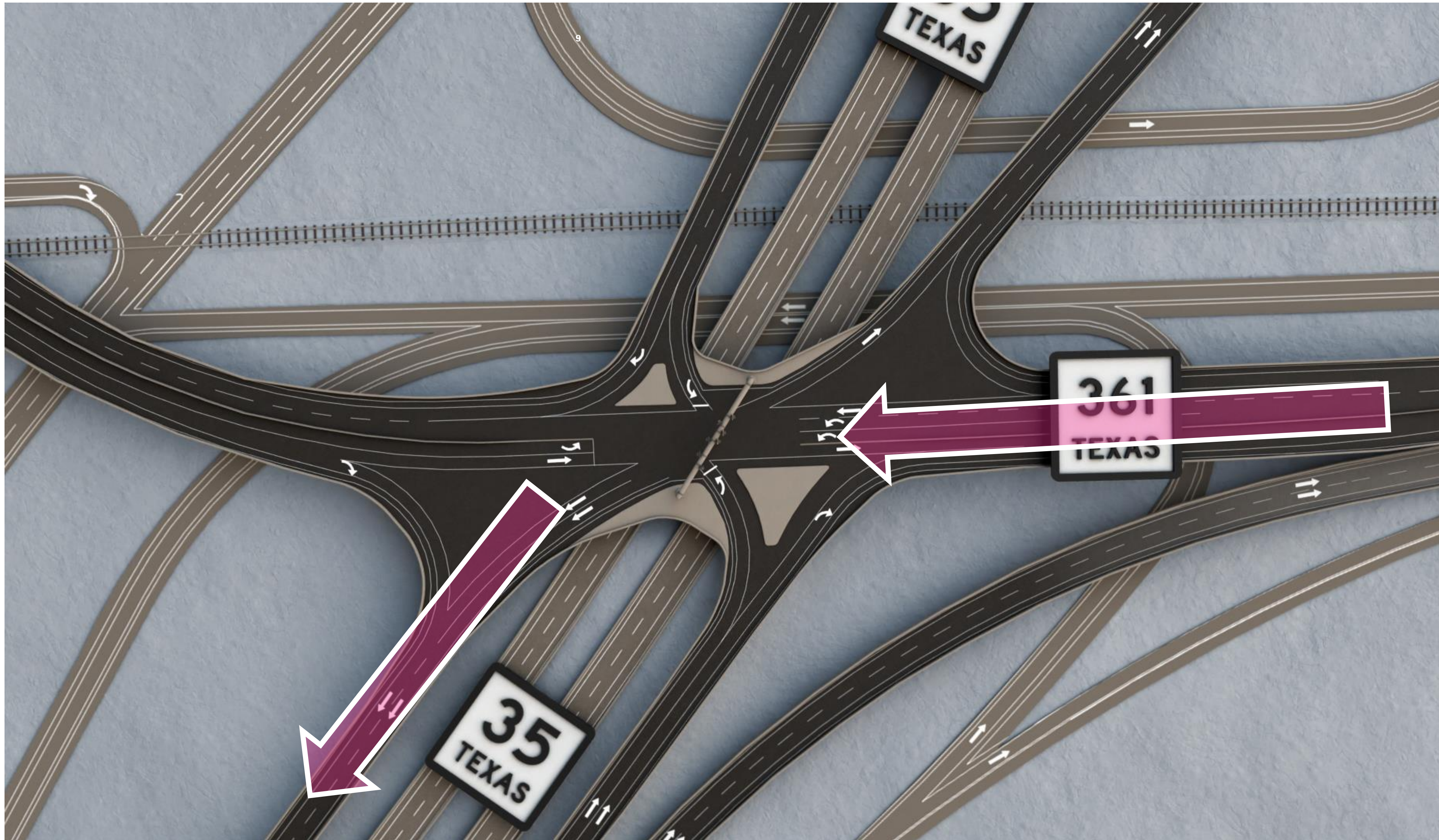
**Preliminary - subject to change**



**GROUND LEVEL: SH 35 frontage roads, turnaround lanes, and UPRR railroad**



# Ingleside to Portland



## For drivers heading from Ingleside to Portland:

People traveling from SH 361, headed toward Portland, will enter the new upper-level interchange with two left-turn lanes at a traffic signal.

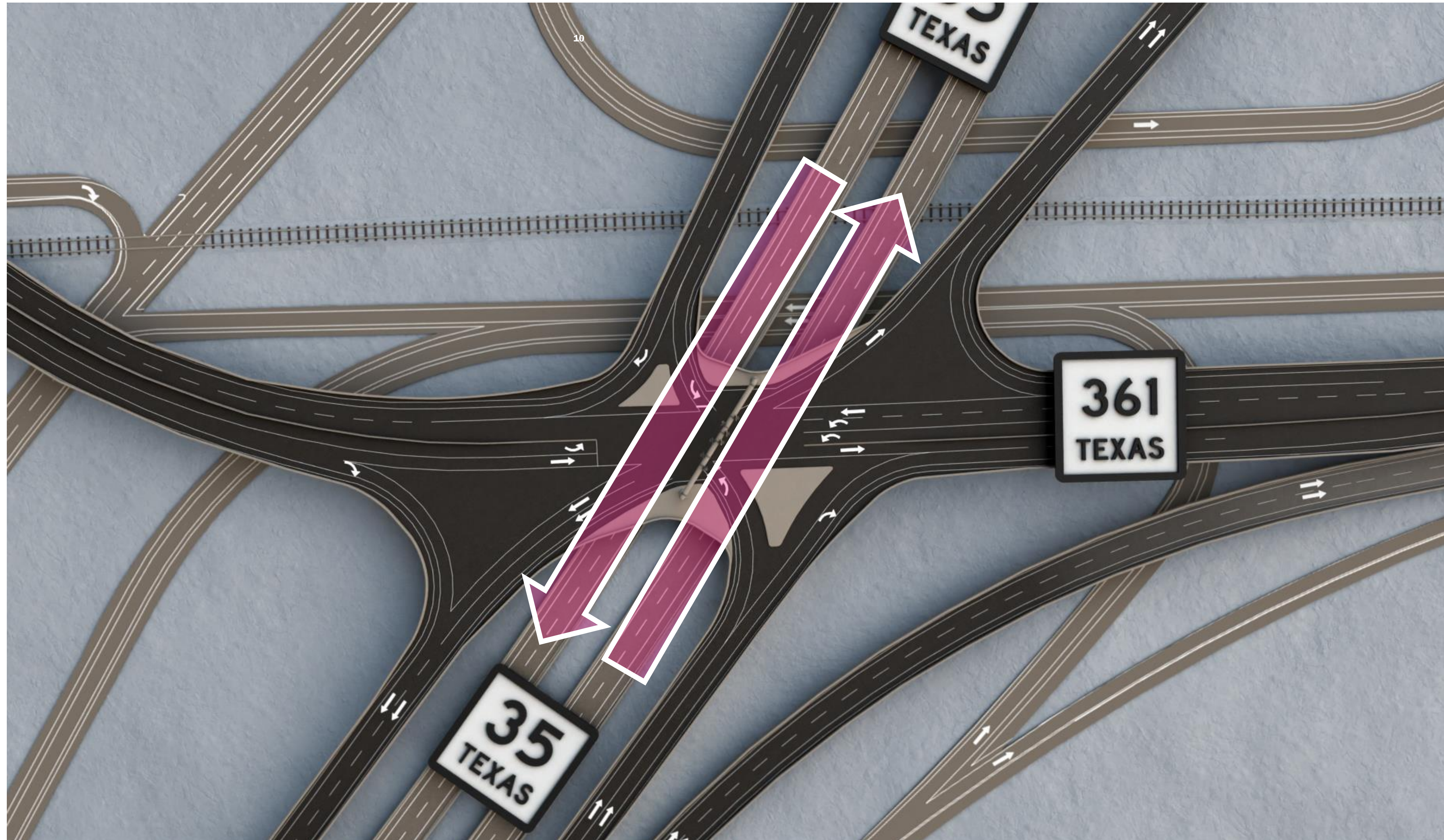
This allows separation from SH 35 turnaround traffic which will save time and reduce conflict points of merging traffic.

**Preliminary - subject to change**



**THIRD LEVEL: SH 361 and the Single Point Urban Interchange (SPUI) intersection with traffic signal**

# Portland to Rockport



**For drivers going from Portland to Rockport, or Rockport to Portland:**

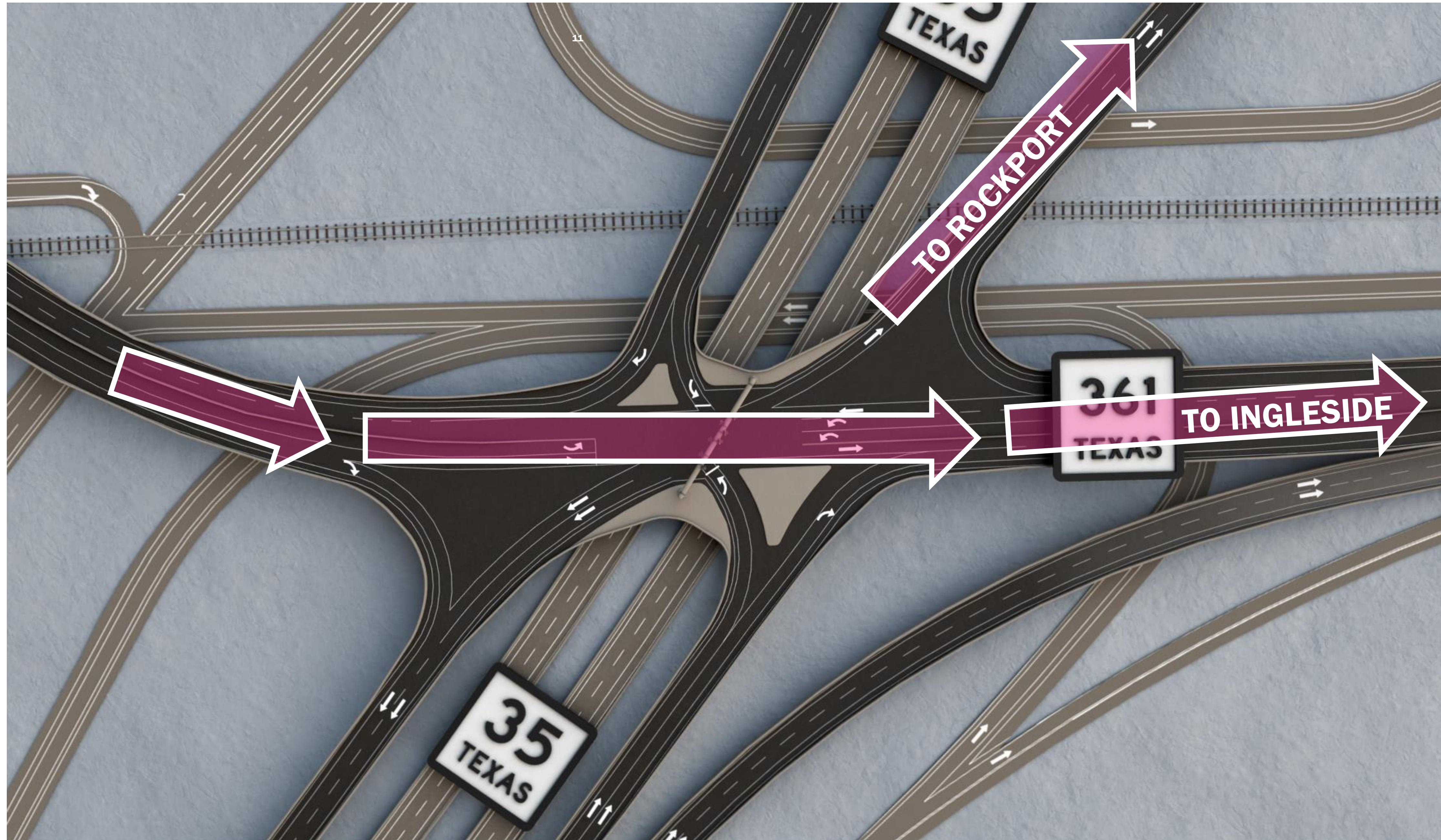
This path remains unchanged with two main lanes in each direction going over the railroad on the second level.

**Preliminary - subject to change**



**SECOND LEVEL: SH 35 mainlanes**

# Sinton/Gregory to Ingleside/Rockport



**For drivers in Sinton/Gregory heading to Ingleside or Rockport:**

This connection elevates drivers to the upper-level interchange and avoids the railroad. Rockport drivers utilize a traffic signal light to go left onto SH 35, and Ingleside drivers utilize the traffic signal to go straight onto SH 361.

**Preliminary - subject to change**



**THIRD LEVEL: SH 361 and the Single Point Urban Interchange (SPUI) intersection with traffic signal**

# STATION 3

# The Process TxDOT Follows

# TxDOT's Project Development Process



**Timelines are estimates.** The timeframe to complete all phases of work are estimates and span approximately 8-12 years, depending on funding availability.

# SH 35 at SH 361 Project Development

## Anticipated Project Timeline

 WE ARE HERE



**2021**

Feasibility study finalized



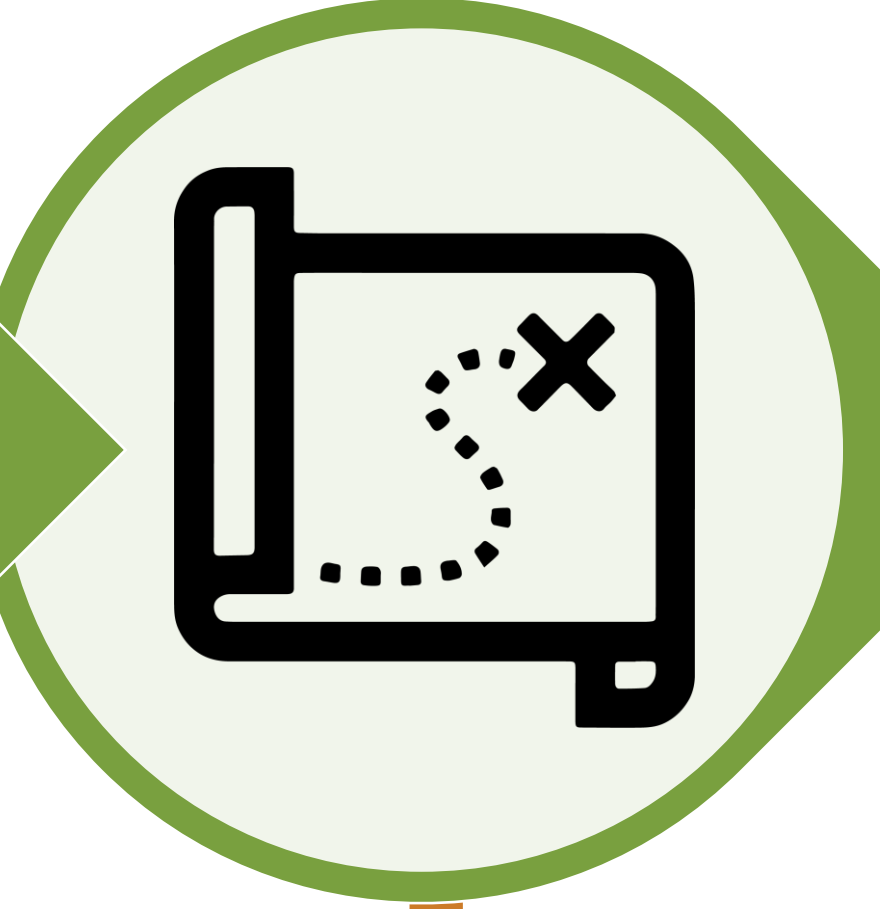
**Fall 2023**

Open house



**Early 2024**

Public hearing



**Spring 2024**

Preliminary schematic design



**Late 2024**

Anticipated environmental and schematic design approval



**2024-2025**

Anticipated right-of-way acquisition and final design activities begin



**2026**

Anticipated construction begins

**This timeline is approximate and subject to change.**

Advancement to right-of-way acquisition, utility adjustments, final design, and construction is contingent upon the results of the environmental process and funding availability.

**SCAN ME**

**Connect with TxDOT Online**

- Learn more
- Sign up for updates
- Send input



TxDOT.gov Hearings and Meetings Page for SH 35 at SH 361/Spur 202 Interchange

# STATION 4

**We Need  
Your Input**

# How to Comment



## Comment Form

Submit a comment form online or in-person! You can access the online comment form by scanning the QR code or visit [www.TxDOT.gov](http://www.TxDOT.gov) and keyword search “SH 35 at SH 361.”



## E-mail

Submit a comment to:  
[Kimberly.Amy@txdot.gov](mailto:Kimberly.Amy@txdot.gov)



## Mail

Submit a comment by mail to:  
TxDOT Corpus Christi District Office  
c/o Kimberly Amy  
1701 S. Padre Island Drive  
Corpus Christi, Texas 78416

**To be included in the official open house summary, comments must be received or postmarked by Monday, Oct. 16, 2023.**

**Scan the QR code to the right to access the online comment form!**

Visit [www.TxDOT.gov](http://www.TxDOT.gov) and keyword search “SH 35 at SH 361”



Online Comment Form